

*Tr. pathari*

BY SECRETARY, MARATHWADA WAKF BOARD

No. WKF-MIS-4106-73.—Whereas the Government of Maharashtra under sub-section 5 (1) of section 4 of Wakf Act, 1954, has forwarded a list of Wakf properties to the Marathwada Wakf Board for publication after scrutiny;

The Marathwada Wakf Board after the scrutiny is publishing the list of Wakf under sub-section 5 (2) of section 4 of the said Act. If a dispute arises as to whether or not the property specified in the list is Wakf property or it pertains to Sunni or Shia Wakf, the Board, Mutawalli, or the person interested may institute a suit in a Civil Court as laid down in section 6 (1) within a period of one year from the date of publication of list of Wakf under sub-section (2) of section 5.

Aurangabad:  
The 22nd May 1973.

SYED YASEEN,  
Secretary, Marathwada Wakf Board,  
Aurangabad.

FORM A

(See Rule 4)

LIST OF (SUNNI) WAKFS IN THE HYDERABAD AREA  
OF THE STATE OF MAHARASHTRA

PART "A"

[A Means Wakfs having no property or having property details of which would not be required to be given, i.e., Agricultural Lands assessed at less than Rs. 5 p. a. or other Immovable Properties valued at Re. 1 or less.]

District Parbhani

Serial No. and village	Name of the wakf	Whether the wakf is a Shia or Sunni wakf	Object of the wakf	Name of the wakf	Date and year of creation of the wakf	Do. or Name of the Mutawalli	Do. or Name of the Mutawalli	Do. or Name of the Mutawalli	Do. or Name of the Mutawalli
(1)	(2)	(3)	(4)	(5)	(6)	(7)	(8)	(9)	(10)
1. Andhapuri ..	Dargah Hazrat Peer Saheb .. Area 66 × 40 ft. Value Rs. 500.	Sunni	Religious	Ack. Endr.	Not available	Not available	Not available	Panch Manag-	ing.
2. Aher Borgaon	Graveyard .. Area 150 × 100 ft. Value Rs. 300.	Do.	Do.	Do.	Do.	Do.	Do.	Do.	..
3. Do. ..	Masjid and Chilla Mahboob .. Subhani. Area 50 × 50 ft. Value Rs. 1,000.	Do.	Do.	Do.	Do.	Do.	Do.	Do.	..
4. Borgaon Jagir	Dargah (unknown) .. Area 20 × 20 ft. Value Rs. 400.	Do.	Do.	Do.	Do.	Do.	Do.	Do.	..
5. Banderwada ..	Graveyard (situated in .. gaothan). Area 50 × 140 ft. Value Rs. 200.	Do.	Do.	Do.	Do.	Do.	Do.	Do.	..
6. Banegaon ..	Dargah Pancha Peer .. Area 4 guntas (situated in gao- than). Value Rs. 600.	Do.	Do.	Do.	Do.	Do.	Do.	Do.	..
7. Brahmangaon	Chilla Kalyan Thana Saheb .. Area 15 × 15 ft. Value Rs. 50.	Do.	Do.	Do.	Do.	Do.	Do.	Do.	..
8. Bonderwadi ..	Graveyard .. Area 14 × 12 ft. Value Rs. 500.	Do.	Do.	Do.	Do.	Do.	Do.	Do.	..
9. Braham Wakdi	Grave Madar Saheb and Grave- .. yard. Area 10 × 10 ft. Value Rs. 100.	Do.	Do.	Do.	Do.	Do.	Do.	Do.	..
10. Bhosa ..	Graveyard .. Area 1 gunta. Value Rs. 500.	Do.	Do.	Do.	Do.	Do.	Do.	Do.	..
11. Baloor	Chilla Peer .. Area 12 × 10 ft. Value Rs. 300.	Do.	Do.	Do.	Do.	Do.	Do.	Do.	..
12. Do. ..	Grave of Shah Kale Shah Wali .. Area 14 × 12 ft. Value Rs. 400.	Do.	Do.	Do.	Do.	Do.	Do.	Do.	..
13. Do. ..	Grave of Bijlee Peer .. Area 10 × 8 ft. Value Rs. 200.	Do.	Do.	Do.	Do.	Do.	Do.	Do.	..
14. Do. ..	Grave of Gupit Peer .. Area 10 × 8 ft. Value Rs. 200.	Do.	Do.	Do.	Do.	Do.	Do.	Do.	..






Details of immovable properties  
assessed at more than Rs. 5 or  
valued at more than Re. 1

Village	Survey No.	Area	Assessment	Other properties			Details of the properties	Cash Grant or annuities if any received from Govt.	Estimated annual income	
				Village where situated	Site on which situated	Boundaries				
(9)	(10)	(11)	(12)	(13)	(14)	(15)	(16)	(17)	(18)	(19)
		A. gs..	Rs. P.						Rs.	
..	..	..	..	..	..	..	..	..	..	East—House of Asruba Gontali. West—Public road. North—S. No. of Trimbak Nivarti. South—Public road.
..	..	..	..	..	Neem trees 2. Valuation Rs. 50.	..	..	..	..	East—Agri. land of Munjayya. West—Way. North—Agri. land of Munjayya. South—Way.
..	..	..	..	..	Neem trees 2. Valuation Rs. 100.	..	..	..	..	East—Way. West—House of Janki Lal Marwadi. North—House of Yankayya. South—Way.
..	..	..	..	..	Neem tree 1. Valuation Rs. 100.	..	..	..	..	East—Public way. West—Village. North—Field. South—Road.
..	..	..	..	..	Pad tree 1. Neem trees 3. Valuation Rs. 500.	..	..	..	..	East—Public way. West—Agri. land. North—Agri. land. South—Open space.
..	..	..	..	..	Tamarind trees 5. Neem trees 1. Valuation Rs. 700.	..	..	..	..	East—Gaathan land. West—Road. North—Road and Inamiland. South—Agri. land.
..	..	..	..	..	..	..	..	..	..	East—House of Kondiba. West—House of Kishan. North—House of Bapurao. South—House of Gana.
..	..	..	..	..	..	..	..	..	..	East—School. West—Public way. North—Public way. South—Public way.
..	..	..	..	..	..	..	..	..	..	Situated in S. No. 30.
..	..	..	..	..	..	..	..	..	..	Situated in Gaathan.
..	..	..	..	..	..	..	..	..	..	East—Inami land of Fakir. West—Inami land of Fakir. North—Way to Sailu. South—Inami land of Fakir.
..	..	..	..	..	..	..	..	..	..	East—Inami land of Kasi. West—Agri. land of Amtuba. North—Agri. land. South—Way to Hatnoor.
..	..	..	..	..	..	..	..	..	..	East—Agri. land of Nawab Gulam Naseeruddin Khan Jagirdar. West—Do. North—Do. South—Way to Bori and Gul-khand.
..	..	..	..	..	..	..	..	..	..	East—Way to Manwat. West—Agri. land of Bhanran-gota. North—Do. South—Do.





District Parbhani


Serial No. and village	Name of the wakf	Whether the wakf is a Shia or Sunni wakf	Object of the wakf	Name of the wakf	Date and year of creation of the wakf	Details of wakf deed or deeds	Name of the Mutawalli
(1)	(2)	(3)	(4)	(5)	(6)	(7)	(8)
15. Beloor	.. Grave Sath Syed and Graveyard. Area 2 acres. Value Rs. 5,000.	Sunni	Religious	Ack-Endt.	Not available	Not available	Muslim Panch Manag- ing.
16. Do.	Grave of Gaibee Peer Area 10x8 ft. Value Rs. 350.	.. Do.	Do.	Do.	Do.	Do.	Do. ..
17. Do.	.. Grave Peer and Graveyard .. Area 300x200 ft. Value Rs. 10,000.	Do.	Do.	Do.	Do.	Do.	.. Fakir Shah Mohd. Shah, r/o Beloor.
18. Do.	.. Iddgah and Graveyard .. Area 150x80 ft. Value Rs. 3,000.	.. Do.	Do.	Do.	Do.	Do.	.. Muslim Panch Manag- ing.
19. Do.	.. Masjid .. Area 40x30 ft. Value Rs. 1,000.	.. Do.	Do.	Do.	Do.	Do.	Do. ..
20. Babhiadgaon	.. Masjid .. Area 50x27 ft. Value Rs. 4,000.	.. Do.	Do.	Do.	Do.	Do.	Do. ..
21. Chikalthana Bk.	Chilla Sarwar Maqdoom Haji Sayan. Area 6x6 ft. Value Rs. 150.	Do.	Do.	Do.	Do.	Do.	.. Dada Miyan s/o Karim Saheb.
22. Chikalthana Bk.	Chilla Haz. Mahboob Subhani Area 7x7 ft. Value Rs. 50.	Do.	Do.	Do.	Do.	Do.	Muslim Panch Manag- ing.
23. Do.	Graveyard .. Area 400x200 ft. Value Rs. 600.	.. Do.	Do.	Do.	Do.	Do.	Do. ..
24. Do.	Grave Panch Peer and Qutub Vali. Area 6x4 ft. Value Rs. 50.	Do.	Do.	Do.	Do.	Do.	Do. ..
25. Do.	.. Masjid .. Area 80x50 ft. Value Rs. 1,500.	.. Do.	Do.	Do.	Do.	Do.	Shri Md. Gyasuddi s/o Md. Sirajuddin, r/o Jintur.
26. Dhalegaon	.. Chilla Sakladi Baba .. Area 10x10 ft. Value Rs. 25.	.. Do.	Do.	Do.	Do.	Do.	Muslim Panch Manag- ing.
27. Do.	.. Dargah Haz. Sath Peer Saheb .. Area 29x29 ft. Value Rs. 500.	Do.	Do.	Do.	Do.	Do.	Do. ..
28. Deo Nandra	.. Graveyard (in Gadran) .. Area 27 guntas. Value Rs. 300.	.. Do.	Do.	Do.	Do.	Do.	Do. ..

Details of immovable properties assessed at more than Rs. 5 or valued at more than Re. 1				Other properties			Details of the properties	Cash Grant or annuities, if any, received from Govt.	Estimated annual income	Remarks
Village	Survey No.	Area	Assess- ment	Village where situated	Site on which situated	Boundaries				
(10)	(11)	(12)	(13)	(14)	(15)	(16)	(17)	(18)	(19)	
	A. gs.	Rs. P.						Rs.		
..	..	..	..	..	..	..	..	..	East—Cart way to Jintur. West—S. No. 548 and way to Chatha. North—Public way. South—Inamiland, High School and Annual Bazar.	
..	..	..	..	..	..	..	..	..	East—Open space. West—Street and well. North—Public way. South—Houses of Muslims.	
..	..	..	..	..	Banyan trees 2. Valuation Rs. 150. Other trees 12. Valuation Rs. 800.	..	..	..	East—Road. West—S. No. 384. North—S. No. 364. South—S. No. 366.	
..	..	..	..	..	Trees 2. Valuation Rs. 150.	..	..	..	East—Graveyard. West—Open space. North—Graveyard. South—Graveyard.	
..	..	..	..	..	..	..	..	..	East—Public way. West—House of Abdul Gaffar Mujawar. North—Houses of Mujawars. South—Public way.	
..	..	..	..	..	..	..	..	..	East—Govt. way. West—Govt. land North—Govt. land. South—Govt way.	
..	..	..	..	..	..	..	..	..	East—Open space. West—House of Kishan. North—House of Raoji. South—Open place.	
..	..	..	..	..	Neem tree 1. Valuation Rs. 150.	..	..	..	East—House of Ashraf Khan. West—House of Gaus Khan. North—House of Tulja Sitaram. South—Road.	
..	..	..	..	..	..	..	..	..	East—Public way. West—Public way. North—Open lot. South—Agri. land of Rajender.	
..	..	..	..	..	..	..	..	..	Situated in S.No. 144.	
..	..	..	..	..	Neem tree 1. Valuation Rs. 50.	..	..	..	East—Open place (Govt.) West—House of Nazir Khan. North—House of Munjaji. South—Way.	
..	..	..	..	..	..	..	..	..	Situated in Godawari River.	
..	..	..	..	..	Neem tree 1. Valuation Rs. 150.	..	..	..	East—Open space. West—House of Nathuba. North—S. No. 1. South—Public way.	
..	..	..	..	..	..	..	..	..	East—Way to Marwat and Agri. land. West—Way to Pathri. North—Way to Marwat. South—Agri. land of Rangna Patel.	



District Parbhani

Serial No. and village	Name of the wakf	Whether the wakf is a Shia or Sunni wakf	Object of the wakf	Name of the wakf	Date and year of creation of the wakf	Details of wakf deed or deed	Name of the Mutawalli
(1)	(2)	(3)	(4)	(5)	(6)	(7)	(8)
29. Dongargaon ..	Chilla Peer .. Area 15 × 15 ft. Valuation Rs. 150.	.. .. Sunni	Religious	Ack. Endt.	Not available	Not available	Muslim Land Manag- ing.
30. Do. ..	Chilla Peer Auliya .. Area 15 × 15 ft. Valuation Rs. 50.	.. .. Do.	Do.	Do.	Do.	Do.	Do. ..
31. Devalgaon Ghat	Dargah Haz. Qasim Shah Wali and Masjid. Area 80 × 75 ft. Valuation Rs. 2,000.	Do. ..	Do.	Do.	Do.	Do.	Do. ..
32. Do. ..	Dargah Godad Shah Area 22 × 22 ft. Valuation Rs. 200.	.. .. Do.	Do.	Do.	Do.	Do.	Do. ..
33. Do. ..	Iddgah .. Area 50 × 50 ft. Valuation Rs. 500.	.. .. Do.	Do.	Do.	Do.	Do.	Do. ..
34. Develgaon ..	1 graves of Qasim Shah Wali and 2 Godad Shah Wali. Area 20 × 12 ft. and 16 × 12 ft. Valuation Rs. 800.	Do.	Do.	Do.	Do.	Do.	Do. ..
35. Do. ..	Grave ( unknown) Area 8 × 6 ft. Valuation Rs. 200.	.. .. Do.	Do.	Do.	Do.	Do.	Do. ..
36. Do. ..	Graveyard .. Area 2 guntas. Valuation Rs. 200.	.. .. Do.	Do.	Do.	Do.	Do.	Do. ..
37. Devgaon ..	Graveyard .. Area 84 × 84 ft. Valuation Rs. 1,000.	.. .. Do.	Do.	Do.	Do.	Do.	Do. ..
38. Digras Jagir ..	Dargah Haz. Budhan Shah Wali and Graveyard. Area one acre. Valuation Rs. 1,200.	Do.	Do.	Do.	Do.	Do.	Do. ..
39. Digras Kd. ..	Dargah Peer Mangal Shah .. Area one acre. Valuation Rs. 1,000.	Do. ..	Do.	Do.	Do.	Do.	Shri Sk. Vazir. ..
40. Dhongli Pimp- algaon.	Dargah Haji Sayan Maqdoom Area 69 × 45 ft. Valuation Rs. 500.	Do.	Do.	Do.	Do.	Do.	Muslim Panch Manag- ing.
41. Do. ..	Dargah Haji Noor Moham- mad Saheb and Graveyard. Area one acre. Valuation Rs. 500.	Do.	Do.	Do.	Do.	Do. Reg. No. 6196 of 1954-A.D	Do. ..
42. Dasala ..	Graveyard .. Area 300 × 200 ft. Valuation Rs. 2,000.	.. .. Do.	Do.	Do.	Do.	Not available	Do. ..
43. Gugdi Dhaman- gaon	Chilla Peer Zafer Shah Area 100 × 40 ft. Valuation Rs. 300.	.. .. Do.	Do.	Do.	Do.	Do.	Do. ..



Details of immovable properties  
assessed at more than Rs. 5 or  
valued at more than Re. 1

Village	Survey No.	Area	Assessment	Other properties			Details of the properties	Cash Grant or annuities if any received from Govt.	Estimated annual income	Remarks
				Village where situated	Site on which situated	Boundaries				
(9)	(10)	(11)	(12)	(13)	(14)	(15)	(16)	(17)	(18)	(19)
		A. gs.	Rs. P.						Rs.	
..	..	..	..	..	..	..	..	..	..	Situated in S. No. 63 of Shri Shirsiram Vithoba.
..	..	..	..	..	..	..	..	..	..	Situated in Gaothan.
..	..	..	..	..	..	..	..	..	..	East—House of Dnyaneshwer Patel s/o Uttam rao. West—House of Vithal Gore. North—Someshwar Mandir. South—Way.
..	..	..	..	..	..	..	..	..	..	East—Agri. land of Ganpat. West—Do. North—Do. South—Do.
..	..	..	..	..	..	..	..	..	..	East—Agri. land of Vithal rao s/o Vishwanath. West—Open land and river. North—Agri. land of Nana Bhau. South—Way.
..	..	..	..	..	..	..	..	..	..	East—Agri. land. West—Public way. North—Open space. South—Open space and all sides open space.
..	..	..	..	..	..	..	..	..	..	Situated in Agri. land of Gyana Vishwanta.
..	..	..	..	..	..	..	..	..	..	Situated in gairan.
..	..	..	..	..	Neem tree 1. Valuation Rs. 5.	..	..	..	..	Situated in S. No. 136 of Munjaji s/o Bhaguji.
..	..	..	..	..	..	..	..	..	..	Situated in S. No. 56 of Shri Manik Ganpat.
..	..	..	..	..	Neem tree 1. Valuation Rs. 15.	..	..	..	..	Situated in S. No. 2.
..	..	..	..	..	Neem tree 1. Valuation Rs. 50.	..	..	..	..	East—Houses. West—Do. North—Open space and Public way. South—Houses.
..	..	..	..	..	..	..	..	..	..	Situated in S. No. 92 east of the village.
..	..	..	..	..	Neem tree 1. Valuation Rs. 25.	..	..	..	..	East—Agri. land of Sunderrao. West—Public way. North—Panchayat Office. South—Agri. land of Narayan Rao s/o Yenkeyaji.
..	..	..	..	..	Neem tree 1. Valuation Rs. 40.	..	..	..	..	Situated in S. No. 3.

District Parbhani

Serial No. and village	Name of the wakf	Whether the wakf is a Shia or Sunni wakf	Object of the wakf	Name of the wakf	Date and year of creation of the wakf	Details of wakf deed	Name of the Mutawalli
(1)	(2)	(3)	(4)	(5)	(6)	(7)	(8)
44. Gugdi Dhamangaon	Dargah Haz. Sk. Dawood Saheb, Masjid and Graveyard Area 48×28 ft. Valuation Rs. 3,000.	Sunni	Religious	Ack. Entd.	Not available	Not available	Shri D. D. Patil r/o Dhamangaon, taluka Pathri.
45. Gondgaon	Chilla Hza. Peer Saheb Area 30×30 ft. Valuation Rs. 300.	Do.	Do.	Do.	Do.	Do.	Muslim Panch Manag- ing.
46. Gunj Kd.	Dargah Haz. Gaibi Saheb and Graveyard. Area 125×105 ft. Valuation Rs. 500.	Do.	Do.	Do.	Do.	Do.	Do.
47. Gohegaon	Dargah Shahdawal (ingaothan) Area 36×30 ft. Valuation Rs. 500.	Do.	Do.	Do.	Do.	Do.	Do.
48. Do.	Dargah Gaibi Peer Area 3 guntas. Valuation Rs. 800.	Do.	Do.	Do.	Do.	Do.	Do.
49. Gopegaon	Dargah Peer Area 75×70 ft. Valuation Rs. 250.	Do.	Do.	Do.	Do.	Do.	Do.
50. Ganewakdi	Dargah Haji Sayan and Grave- yard. Area 150×150 ft. Valuation Rs. 2,000.	Do.	Do.	Do.	Do.	Do.	Shri Nahnnu Shah, Shah Madan Shah.
51. Hadgaon Bk.	Chilla Haz. Panjetan Shah Area 25×15 ft. Valuation Rs. 150.	Do.	Do.	Do.	Do.	Do.	Muslim Panch Manag- ing.
52. Hadgaon Bk...	Chilla Panjetan Saheb Area 30×30 ft. Value Rs. 200.	Do.	Do.	Do.	Do.	Do.	Do.
53. Do.	Dargah Shan Dawal Peer and Graveyard. Area 50×25 ft. Value Rs. 900.	Do.	Do.	Do.	Do.	Do.	Do.
54. Do.	Old Graveyard Area 2 acres. Value Rs. 2,000.	Do.	Do.	Do.	Do.	Do.	Do.
55. Do.	Graveyard (New) Area 300×350 ft. Value Rs. 1,000.	Do.	Do.	Do.	Do.	Do.	Do.
56. Do.	Iddgah Area 60×20 ft. Value Rs. 300.	Do.	Do.	Do.	Do.	Do.	Do.
57. Do.	Masjid and Chilla Mahboob Subhani. Area 42×20 and 10×10 ft. Value Rs. 500.	Do.	Do.	Do.	Do.	Do.	Do.







Details of immovable properties assessed at more than Rs. 5 or valued at more than Re. 1				Other properties			Details of the properties	Cash Grant or annuities if any received from Govt.	Estimated annual income	
Village	Survey No.	Area	Assessment	Village where situated	Site on which situated	Boundaries				
(9)	(10)	(11)	(12)	(13)	(14)	(15)	(16)	(17)	(18)	
		A. ga.	Rs. P.						Rs.	
218	2 22	4 29	..	..	Neem tree 1. Banyan tree 1. Tamarind trees 3. Valuation Rs. 500.	..	..	..	100	East—Public way. West—S. No. 216 of Shri Bhori Lal. North—Public way. South—Public way.
..	..	..	..	..	..	..	..	..	..	Situated in S. No. 1 belonging to Shri Tulsiram Ganu.
..	..	..	..	..	Tree one Value Rs. 10.	..	..	..	..	East—Public way. West—House of Punja Lohar. North—Gaathan and S. No. of Sakharan son of Sonaji. South—S. No. Vinayak Rao Chaudhari.
..	..	..	..	..	Babul tree one, .. Value Rs. 10.	..	..	..	..	East—Way. West—Khala Jankaji Sajuba. North—Way and village. South—Govt. way and School.
..	..	..	..	..	Neem tree one, .. Tamarind tree one. Value Rs. 150.	..	..	..	..	Situated in S. No. of Shripath Appa.
..	..	..	..	..	Neem tree seven. Tamarind trees two. Value Rs. 1,000.	..	..	..	..	Situated in S. No. 81.
..	..	..	..	..	Neem tree one, .. Value Rs. 200.	..	..	..	..	East—House of Abdul. West—Agril. land of Appa Kashinath. North—Agril. land of Appa Kashinath. South—Way and open space and house.
..	..	..	..	..	..	..	..	..	..	East—Open plot. West—House of Yasin Khan. North—House of Boni Mukaddam South—Lane.
..	..	..	..	..	..	..	..	..	..	East—House of Saheb Rao. West—Lane. North—Lane. South—House of Mahboob.
..	..	..	..	..	Tamarind tree 1. Value Rs. 200. Well one. Value Rs. 2,000.	..	..	..	..	East—Public way. West—Graveyard and Open plot of G. P. O. North—Open plot. South—Open plot Hospital Building.
..	..	..	..	..	Babul trees 6. Value Rs. 200.	..	..	..	..	(Encroachment by Shri Sahebrao Nakhate). East—Road. West—Road. North—Agril. land of Saheb Rao. South—Road.
..	..	..	..	..	..	..	..	..	..	Situated in Gairan.
..	..	..	..	..	..	..	..	..	..	Situated in Gairan Land.
..	..	..	..	..	Neem tree 1. Value Rs. 200. Well 1. Value Rs. 1,000.	..	..	..	..	East—Open plot for Bazar. West—House of Qasim. North—House of Nabi Bakar Qasab. South—Open plot and House of of Bapuji and Chilla.



District Parbhani

Serial No. and village	Name of the wakf	Whether the wakf is a Shia or Sunni wakf	Object of the wakf	Name of the wakf	Date and year of creation of the wakf	Details of wakf deed or deeds	Name of the Mutawalli
(1)	(2)	(3)	(4)	(5)	(6)	(7)	(8)
58. Hadgaon Kd.	Masjid Area 25×20 ft. Value Rs. 300.	.. Sunni	Religious	Ack. End.	Not available	Not available	Muslim Panch Managing.
59. Hissi	Grave Haji Peer Saheb Area 30×30 ft. Value Rs. 200.	.. Do.	Do.	Do.	Do.	Do.	Do.
60. Hamdapoer	Dargah Peer and Graveyard Area 40×30 ft. Value Rs. 500.	Do.	Do.	Do.	Do.	Do.	Do.
61. Hatnoor	Graveyard Area 250×150 ft. Value Rs. 500.	.. Do.	Do.	Do.	Do.	Do.	Do.
62. Irlad	Dargah and Graveyard (in Gaothan). Area 4 gunthas. Value Rs. 1,000.	Do.	Do.	Do.	Do.	Do.	Do.
63. Ita Bk.	Masjid Area 22×14 ft. Value Rs. 100.	.. Do.	Do.	Do.	Do.	Do.	Do.
64. Jamla Zota	Ashoorkhana Area 15×15 ft. Value Rs. 500.	.. Do.	Do.	Do.	Do.	Do.	Do.
65. Do.	Iddgah and Graveyard Area one acre. Value Rs. 700.	.. Do.	Do.	Do.	Do.	Do.	Shri Abdul Rahman
66. Jamat Zota	Masjid and Chilla Haji Sayan Area 15×15 ft. Value Rs. 800.	Do.	Do.	Do.	Do.	Do.	Muslim Panch Managing.
67. Jawla Jiwaji	Dargah Haz. Dawal Saheb Area 150×50 ft. Value Rs. 300.	Do.	Do.	Do.	Do.	Do.	Do.
68. Jhari	Masjid Area 18×14 ft. Value Rs. 250.	.. Do.	Do.	Do.	Do.	Do.	Do.
69. Jangam Badhi	Grave Sangde Sultan Area 25×20 ft. Value Rs. 500.	.. Do.	Do.	Do.	Do.	Do.	Do.
70. Do.	Grave Haz. Dawood Saheb Area 20×15 ft. Value Rs. 500.	.. Do.	Do.	Do.	Do.	Do.	Do.
71. Kekar Jawla	Graveyard Area 2 acres 10 gunthas. Value Rs. 1,000.	.. Do.	Do.	Do.	Do.	Do.	Do.
72. Do.	Masjid (Dilapidated) Area 100×80 ft. Value Rs. 5,000.	.. Do.	Do.	Do.	Do.	Do.	Do.
73. Kolha	Chilla Mahboob Subhani Area 12×10 ft. Value Rs. 100.	.. Do.	Do.	Do.	Do.	Do.	Chunnu Bhai Amee-ruddin.





Details of immovable properties assessed at more than Rs. 5 or valued at more than Re. 1				Other properties			Details of the properties	Cash Grant or annuities if any received from Govt.	Estimated annual income	Remarks
Village	Survey No.	Area	Assessment	Village where situated	Site on which situated	Boundaries				
(9)	(10)	(11)	(12)	(13)	(14)	(15)	(16)	(17)	(18)	
		A. ga.	Rs. P.						Rs.	
..	..	..	..	..	..	..	..	..	..	East—Main way. West—House of Deo Rao. North—House of Sk. Chand. South—House of Rashid.
..	..	..	..	..	..	..	..	..	..	East—Way and open land. West—Panchayat Office. North—Open land and way. South—Agril. land of Nathnelji Kishan.
..	..	..	..	..	..	..	..	..	..	Situated in Govt. land.
..	..	..	..	..	Neem tree 1 Value Rs. 50.	..	..	..	..	Situated in S. No. of Shri Dada Saheb Vayankatrao.
..	..	..	..	..	Neem trees 4 Value Rs. 500.	..	..	..	..	East—Public way. West—Open space. North—Open space. South—Public way.
..	..	..	..	..	..	..	..	..	..	East—Open plot. West—Way to village. North—Open land. South—Public way.
..	..	..	..	..	..	..	..	..	..	East—Public road. West—Sk. Ahmed's house. North—Sk. Azam's house. South—Sk. Jamal's house.
..	..	..	..	..	Babul trees 2 Value Rs. 15.	..	..	..	..	Situated in the land of Shri Abdul Abdul Rahman son of Sk. Alam.
..	..	..	..	..	..	..	..	..	..	East—Open space. West—Open space. North—Lane and House of Sk. Abdul. South—House of Sk. Lal.
..	..	..	..	..	Neem tree 1 Value Rs. 40.	..	..	..	..	Situated in S. No. 4.
..	..	..	..	..	..	..	..	..	..	East—House of Shri Pathi. West—House. North—House of Ikramuddin. South—House of Milkman.
..	..	..	..	..	..	..	..	..	..	Situated in Gaothan.
..	..	..	..	..	Tamarind trees 4 Value Rs. 200.	..	..	..	..	Situated at bottom of the hill in Gaothan.
..	..	..	..	..	Neem tree 1 Value Rs. 50.	..	..	..	..	Situated in S. No. 167.
..	..	..	..	..	Tamarind trees 2 Value Rs. 150.	..	..	..	..	East—House of Ram Bhao. West—Road. North—House of Yadhav Rao. South—Road.
..	..	..	..	..	..	..	..	..	..	Situated in the house of Chunnu Bhai s/o Amcerudin.



District Parbhani

Serial No. and village	Name of the wakf	Whether the wakf is a Shia or Sunni wakf	Object of the wakf	Name of the wakif	Date and year of creation of the wakf	Details of wakf deed or deeds	Name of the Mutawali
(1)	(2)	(3)	(4)	(5)	(6)	(7)	(8)
74. Kolha ..	Dargah Shabinsah Wali Area 10×10 ft. Value Rs. 100.	.. Sunni	Religious	Ack. End.	Not available	Not available	Shri Ahimuddin son of Sharfuddin, resident of Kolha.
75. Do. ..	Dargah Aner Shah Wali Area 20×15 ft. Value Rs. 150.	.. Do.	Do.	Do.	Do.	Do.	Shri Alam Shah son of Rashan Shah resident of Kolha.
76. Do. ..	Dargah Roze Shah Wali Area 20×20 ft. Value Rs. 600.	.. Do.	Do.	Do.	Do.	Do.	Shri Bansi Patel son of Ganpat Rao.
77. Do. ..	Graveyard and Dargah Area 390×175 ft. Value Rs. 3,000.	.. Do.	Do.	Do.	Do.	Do.	Muslim Panch Managing.
78. Do. ..	Masjid Area 50×30 ft. Value Rs. 2,000.	.. Do.	Do.	Do.	Do.	Do.	Shri Mohd. Alimouddin Md. Shafiuddin.
79. Kothala ..	Grave Peer and Graveyard Area 50×40 ft. Value Rs. 600.	Do.	Do.	Do.	Do.	Do.	Muslim Panch Managing.
80. Kansoor ..	Mazar of Saint Area 8×4 ft. Valuation Rs. 70.	.. .. Do.	Do.	Do.	Do.	Do.	Do. ..
81. Kinola Bk. ....	Grave of Peer and Graveyard Area one gunta. Valuation Rs. 500.	Do.	Do.	Do.	Do.	Do.	Shri Pasha s/o Sandu..
82. Khadola ..	Graveyard Area 30×30 ft. Valuation Rs. 500.	.. .. Do.	Do.	Do.	Do.	Do.	Muslim Panch Managing.
83. Karadgaon ..	Chilla Peer Area 10×10 ft. Valuation Rs. 30.	.. .. Do.	Do.	Do.	Do.	Do.	Do. ..
84. Do. ....	Graveyard Area 2 guntas. Valuation Rs. 250.	.. .. Do.	Do.	Do.	Do.	Do.	Do. ..
85. Kawardhan ..	Graveyard, situated in S. No. of Smt. Wala Bai. Area 120×112 ft. Valuation Rs. 300.	Do.	Do.	Do.	Do.	Do.	Do. ..
86. Kasapuri ..	Graveyard Area 1½ acre. Valuation Rs. 700.	.. .. Do.	Do.	Do.	Do.	Do.	Shri Mohd. Osman. ..
87. Nandgra ..	Chilla Haji Sayan Area 45×35 ft. Valuation Rs. 1,000.	.. .. Do.	Do.	Do.	Do.	Do.	Muslim Panch Managing.
88. Do. ..	Grave yard, situated in Gaathan Area 80×70 ft. Valuation Rs. 1,500.	Do.	Do.	Do.	Do.	Do.	Do. ..



Details of immovable properties  
assessed at more than Rs. 5 or  
valued at more than Re. 1

Other properties

Details of  
the  
properties

Cash  
Grant  
or  
annuities  
if any  
received  
from  
Govt.

Estimated  
annual  
income



Village Survey No. Area Assess-ment  
A. gs. Rs. P.

Village where situated Site on which situated Boundaries

(9)	(10)	(11)	(12)	(13)	(14)	(15)	(16)	(17)	(18)	Remarks
									Rs.	
..	..	..	..	..	..	..	..	..	..	Open space of Bansi Patel. House of Bansi Patel. North—House of Bansi Patel. South—House of Bansi Patel.
..	..	..	..	..	..	..	..	..	..	Situated in Gaothan.
..	..	..	..	..	..	..	..	..	..	East—Way to Manwat road. West—Open space of Bansi Patel. North—Open space of Bansi Patel.
..	..	..	..	..	Kawit trees 3 Tamarind tree 1 Bari trees 2. Valuation Rs. 500.	..	..	..	..	South—Open space of Bansi Patel. East—Agril. land of Datta Limaji. West—Agril. land of Baji Rao Maroti. North—Public way. South—Agril. land of Bajirao Maroti.
..	..	..	..	..	..	..	..	..	..	East—Way to Manwat. West—Way to village. North—Houses of Bansi Gan-gadhar. South—Way to Manwat and temple.
..	..	..	..	..	..	..	..	..	..	Situated in Gaothan.
..	..	..	..	..	..	..	..	..	..	East—Way to Bablugaon. West—Bank of Godavari river. North—Temple. South—Bank of Godavari river.
..	..	..	..	..	..	..	..	..	..	Situated in Gaothan.
..	..	..	..	..	..	..	..	..	..	Situated in Gaothan.
..	..	..	..	..	..	..	..	..	..	Situated in S.No. 2 of Sukhadev Magar.
..	..	..	..	..	..	..	..	..	..	Situated in S. No. of Kondiba Sontoba Magar.
..	..	..	..	..	Neem tree 1 Valuation Rs. 150.	..	..	..	..	East—S. No. of Smt. Wala Bai. West—S. No. of Sontoba. North—S. No. of Smt. Wala Bai. South—Nala.
..	..	..	..	..	Banyan tree Valuation Rs. 100.	..	..	..	..	Situated in Inami land S.No. 34 of Mohammad Osman.
..	..	..	..	..	Neem tree 1 Valuation Rs. 50.	..	..	..	..	East—Public way. West—Lane. North—House of Bala and Natha. South—Public way.
..	..	..	..	..	..	..	..	..	..	East—Public road to Ashti. West—Agril. land of Kishan. North—Public road. South—Open space of Baba Saheb.



## District Parbhani

Serial No. and village	Name of the wakf	Whether the wakf is a Shia or Sunni wakf	Object of the wakf	Name of the wakf	Date and year of creation of the wakf	Details of wakf deed or deeds	Name of the Mutawalli
(1)	(2)	(3)	(4)	(5)	(6)	(7)	(8)
89. Loni Bk.	.. Dargah Peer Saheb and grave yard. Area 85 × 60 ft. Valuation Rs. 200.	Sunni	Religious	Ack. End.	Not available	Not available	Muslim Panch Manag- ing.
90. Limba	.. Graveyard .. Area 2 acres. Valuation Rs. 600.	Do.	Do.	Do.	Do.	Do.	Do.
91. Manwat	.. Ashoorkhana (M.No. 7-2-20) Area 18 × 8 ft. Valuation Rs. 400.	Do.	Do.	Do.	Do.	Do.	Do.
92. Do.	.. Ashoorkhana Mohalla Khati- pura (M. No. 7-3-38) Area 30 × 25 ft. Valuation Rs. 3,000.	Do.	Do.	Do.	Do.	Do.	Do.
93. Do.	.. Chilla Mahboob Subhani .. Area 125 × 125 ft. Valuation Rs. 1,000.	Do.	Do.	Do.	Do.	Do.	Absul Rasheed Sk. Mastan Shah.
94. Do.	.. Chilla Chand Khan Wali and Ashoor Khana. Area 25 × 15 ft. Value Rs. 700.	Do.	Do.	Do.	Do.	Do.	Muslim Panch Mannging.
95. Do.	.. Chilla Mahboob Subhani Chowk. Area 20 × 20 ft. Value Rs. 500.	Do.	Do.	Do.	Do.	Do.	Do.
96. Do.	.. Chilla Mahboob Subhani (Kotwal Mohalla). Area 32 × 20 ft. Value Rs. 300.	Do.	Do.	Do.	Do.	Do.	Do.
97. Do.	.. Deeni School .. Area 22 × 12 ft. Value Rs. 4,000.	Do.	Do.	Do.	Do.	Do.	Do.
98. Do.	.. Grave Bande Nawaz Area 15 × 15 ft. Value Rs. 300.	Do.	Do.	Do.	Do.	Do.	Do.
99. Do.	.. Graveyard Pathri Road Area 7 acres. Value Rs. 4,000.	Do.	Do.	Do.	Do.	Do.	Do.
100. Do.	.. Grave Gaibi Peer Saheb (Station Road). Area 20 × 20 ft. Value Rs. 100.	Do.	Do.	Do.	Do.	Do.	Do.
101. Do.	.. Grave Kamal Shah Wali Area 25 × 25 ft. Value Rs. 300.	Do.	Do.	Do.	Do.	Do.	Do.
102. Do.	.. Iddgah Area 125 × 110 ft. Value Rs. 10,000.	Do.	Do.	Do.	Do.	Do.	Do.
103. Do.	.. Masjid Takya Malang Shah and Graveyard. Area 140 × 100 ft. Value Rs. 3,000.	Do.	Do.	Do.	Do.	Do.	Abdul Razaq s/o Ma- lang







Details of immovable properties  
assessed at more than Rs. 5 or  
valued at more than Re. 1

Other properties

Details of  
the  
properties

Cash  
Grant  
or  
annuities,  
if any,  
received  
from  
Govt.

Estimated  
annual  
income

Remarks

Village	Survey No.	Area	Assessment	Village where situated	Site on which situated	Boundaries	Details of the properties	Cash Grant or annuities, if any, received from Govt.	Estimated annual income	Remarks
(9)	(10)	(11)	(12)	(13)	(14)	(15)	(16)	(17)	(18)	(19)
		A. gs.	Rs. P.						Rs.	
..	..	..	..	..	Babul tree 1 Valuation Rs. 60.	..	..	..	..	Situated in S. No. 76.
..	..	..	..	..	..	..	..	..	..	Situated in S. No. 159.
..	..	..	..	..	..	..	..	..	..	East—Lane. West—House of Md. Yaqub. North—House of Md. Qasim. South—House of Md. Yaqub.
..	..	..	..	..	Room 1 Area 12×12 ft. Valuation Rs. 700.	..	..	..	..	East—House of Abdul Qadar. West—House of Khasirulla. North—Main road. South—House of Habib Khan.
..	..	..	..	..	Neem trees 3 Valuation Rs. 100.	..	..	..	..	East—House of Abdul Rashid. West—Idgah. North—House of Abdul Rashid. South—House of Abdul Rashid.
..	..	..	..	..	..	..	..	..	..	East—House of Langde. West—Way. North—Gaorakshan. South—House of Langde.
..	..	..	..	..	..	..	..	..	..	East—House of Asaram s/o Kashinath. West—Road. North—Shop of Tulja Ram. South—Way.
..	..	..	..	..	..	..	..	..	..	East—House of Hasan Khan. West—Lane. North—Open land. South—House of Abdul Gafoor
..	..	..	..	..	..	..	..	..	..	East—House of Gulab Khan. West—Shop and house of Alauddin. North—Public way. South—House of Gulab Khan.
..	..	..	..	..	..	..	..	..	..	Situated in Agril. land of Rang- nath Gopala.
..	..	..	..	..	Bad trees 4 Valuation Rs. 200.	..	..	..	..	Situated in S. No. 251.
..	..	..	..	..	..	..	..	..	..	Situated in S. No. of Ganesh Oil Mill.
..	..	..	..	..	..	..	..	..	..	Situated in S. No. 340.
..	..	..	..	..	Neem tree 1 Valuation Rs. 20.	..	..	..	..	East—Takya Mastan Shah. West—House of Babulal. North—Public way. South—Open land and house and shop of Sk. Ratan.
..	..	..	..	..	Neem tree 1 Valuation Rs. 25.	..	..	..	..	East—House of Jeeja and Han- man temple. West—Public way. North—Hanuman temple. South—Public way.

District Parbhani

Serial No. and village	Name of the wakf	Whether the wakf is a Shia or Sunni wakf	Object of the wakf	Name of the wakf	Date and year of creation of the wakf	Details of wakf deed or deeds	Details of the Mutawalli
(1)	(2)	(3)	(4)	(5)	(6)	(7)	(8)
104. Manwat	Jame Masjid and Graveyard Area 160 × 120 ft. Value Rs. 4,000.	Sunni	Religious	Ack. End.	Not available	Reg. No. 299 of 1332. (Fasli.)	Papa Ali Shah.
105. Do.	Masjid Zahree Mohalla Area 70 × 60 ft. Value Rs. 1,500.	Do.	Do.	Do.	Do.	Not available	Muslim Panch Managing.
106. Do.	Masjid Gao Qasab and As-Ashoorkhana. Area 60 × 55 ft. Value Rs. 25,000.	Do.	Do.	Do.	Do.	Reg. No. 2220 1351 (Fasli.)	Do.
107. Do.	Masjid Momin Mohalla (M. No. 6-3-20). Area 30 × 20 ft. Value Rs. 1,500.	Do.	Do.	Do.	Do.	Not available	Do.
108. Moregaon	Dargah Aaz. Sayad Ali Shah Area 200 × 125 ft. Value Rs. 300.	Do.	Do.	Do.	Do.	Do.	Do.
109. Maliwada	Dargah Haz. Shah Muzamil Alias Khale Peer. Area 7 × 8 ft. Value Rs. 100.	Do.	Do.	Do.	Do.	Do.	Do.
110. Do.	Grave Area 23 × 18 ft. Value Rs. 450.	Do.	Do.	Do.	Do.	Do.	Do.
111. Mardasgaon	Chilla Haz. Haji Sayan and Graveyard. Area 75 × 24 ft. and 1 acre. Value Rs. 2,000.	Do.	Do.	Do.	Do.	Do.	Sk. Hussain Aajju Khan
112. Do.	Masjid Area 32 × 10 ft. Value Rs. 500.	Do.	Do.	Do.	Do.	Do.	Do.
113. Male Takli	Dargah Dawal Malik and Graveyard. Area 120 × 80 ft. Value Rs. 1,000.	Do.	Do.	Do.	Do.	Do.	Muslim Panch Managing.
114. Mathra	Chilla Mahboob Subhani and Graveyard. Area 1 acre (situated in gaathan). Value Rs. 500.	Do.	Do.	Do.	Do.	Do.	Do.
115. Nathra	Masjid Area 30 × 25 ft. Value Rs. 500.	Do.	Do.	Do.	Do.	Do.	Do.
116. Neuli	Grave Bale Peer Area 16 × 16 ft. Value Rs. 50.	Do.	Do.	Do.	Do.	Do.	Do.
117. Nipani Takli	Grave Shaikh Junaidi and Graveyard. Area 3 gunthas Value Rs. 25.	Do.	Do.	Do.	Do.	Do.	Do.





Details of immovable properties  
assessed at more than Rs. 5 or  
valued at more than Re. 1

Other properties

Details of  
the  
propertiesCash  
Grant  
or  
annuities  
if any  
received  
from  
Govt.  
(17)Estimated  
annual  
income  
(18)Remarks  
(19)

Village	Survey No.	Area	Assessment	Village where situated	Site on which situated	Boundaries				
(9)	(10)	(11)	(12)	(13)	(14)	(15)	(16)	(17)	(18)	(19)
		A. gs.	Rs. P.						Rs.	
..	..	..	..	..	Neem trees 2 Tamarind tree 1 Valuation Rs. 75.	..	..	..	..	East—Public way. West—Road and Nala. North—House of Sk. Rahim Papa Miyan. South—Road.
..	..	..	..	..	Neem trees 7 Valuation Rs. 500.	..	..	..	..	East—House of Namdeo. West—Way. North—Main road. South—House of Shri Abdul Rahman.
..	..	..	..	..	..	..	..	..	..	East—Open land of Yaqub. West—Khadakpura way. North—House of Abdul Rah- man and others. South—House of Mohd. Ismail.
..	..	..	..	..	..	..	..	..	..	East—Lane. West—House of Abdul Rah- man. North—Lane. South—House of Md. Yaqub.
..	..	..	..	..	Tamarind trees 3 Valuation Rs. 200.	..	..	..	..	East—Nala. West—Nala. North—Way to river. South—Agri. land of Ganesh Rao Dhola.
..	..	..	..	..	Banyan tree 1 Value Rs. 100.	..	..	..	..	Situated in S. No. 70 of Shri Azeem Khan.
..	..	..	..	..	..	..	..	..	..	East—Bala Bai's house. West—House of Shamrao Lohar. North—Vithoba's house. South—Public way.
..	..	..	..	..	Babul trees 13 Value Rs. 200.	..	..	..	..	Situated in S. No. 9.
..	..	..	..	..	..	..	..	..	..	East—Open space of Sk. Hasan son of Ajju Khan. West—Public road. North—Public road. South—Public road.
..	..	..	..	..	Neem trees 7 Value Rs. 300.	..	..	..	..	East—Khalla of Uttamrao. West—Agril. land of Bala Bhan. North—Way to Male Fakli. South—Agril. land of Uttamrao.
..	..	..	..	..	Neem trees 2 Value Rs. 100.	..	..	..	..	East—Road. West—Godawari river. North—Road. South—Open space. (Situated in Gaothan).
..	..	..	..	..	Neem tree 1 Tamarind tree 1 Value Rs. 50.	..	..	..	..	East—Hut of Sk. Budhan. West—Public road. North—House of Tulsiram. South—Public way.
..	..	..	..	..	..	..	..	..	..	East—Maroti Temple. West—S. No. 43. North—Road. South—S. No. 43.
..	..	..	..	..	..	..	..	..	..	Situated in Gaothan. East—S. No. 70. West—Public way. North—Public way. South—S. No. 70.



District Parbhani



Serial No. and village	Name of the wakf	Whether the wakf is a Shia or Sunni wakf	Object of the wakf	Name of the wakf	Date and year of creation of the wakf	Details of wakf deed or deeds	Name of the Mutawalli
(1)	(2)	(3)	(4)	(5)	(6)	(7)	(8)
118. Narlad ..	Graveyard .. Area 40×25 ft. Value Rs. 400.	.. .. Sunni	Religious	Ack. Endt.	Not available	Not available	Muslim Panch Managing.
119. Nagar Jawla..	Grave Peer .. Area 8×6 ft. Value Rs. 500.	.. .. Do.	Do.	Do.	Do.	Reg. No. 6155 1954 A.D.	Do.
120. Do. ..	Grave Peer .. Area 12×10 ft. Value Rs. 500.	.. .. Do.	Do.	Do.	Do.	Not available	Shri Yaseen alias Deen son of Sk. Mahbob.
121. Pathri ..	Ashoorkhana Hajam Galli (delapidated). Area 56×37 ft. Value Rs. 400.	Do.	Do.	Do.	Do.	Do.	Muslim Panch Managing.
122. Do. ..	Ashoor Khana Musaini Alam.. Area 30×11 ft. Value Rs. 1,500.	Do.	Do.	Do.	Do.	Do.	Shri Noor Mohamad Sk. Ismail, residence of Pathri (Mujawer).
123. Do. ..	Ashoorkhana Mohalla Jod Kumba. Area 16×10 ft. Value Rs. 200.	Do.	Do.	Do.	Do.	Do.	Muslim Panch Managing.
124. Do. ..	Ashoorkhana Bangla, Husaini Alam Mohalla Delapidated. Area 15×10 ft. Value Rs. 400.	Do.	Do.	Do.	Do.	Do.	Do.
125. Do. ..	Ashoorkhana Mohalla Jaitapur Area 58×54 ft. Value Rs. 400.	Do.	Do.	Do.	Do.	Do.	Do.
126. Do. ..	Ashoor Khana Qasab Mohalla Area 32×20 ft. Value Rs. 4,000.	Do.	Do.	Do.	Do.	Do.	Do.
127. Do. ..	Chilla Haji Sayan Mohalla Jaitapur. Area 20×20 ft. Value Rs. 200.	Do.	Do.	Do.	Do.	Do.	Do.
128. Do. ..	Chilla Mahboob Subhani Mohalla Jaitapur. Area 20×20 ft. Value Rs. 200.	Do.	Do.	Do.	Do.	Do.	Do.
129. Do. ..	Chilla Mahboob Subhani Chawk Bazar. Area 4×1½ ft. Value Rs. 100.	Do.	Do.	Do.	Do.	Do.	Do.
130. Do. ..	Chilla Mahboob Subhani Qasab Mohalla. Area 4×4 ft. Value Rs. 100.	Do.	Do.	Do.	Do.	Do.	Do.
131. Do. ..	Chilla Haji Sayan, Fakhrabad Mohalla. Area 5×5 ft. Value Rs. 50.	Do.	Do.	Do.	Do.	Do.	Do.

Details of immovable properties  
assessed at more than Rs. 5 or  
valued at more than Re. 1

Other properties

Details of  
the  
properties

Cash  
Grant  
or  
annuities  
if any  
received  
from  
Govt.


Estimated  
annual  
income



Village	Survey No.	Area	Assessment	Village where situated	Site on which situated	Boundaries				Remarks
(9)	(10)	(11)	(12)	(13)	(14)	(15)	(16)	(17)	(18)	
		A. gs.	Rs. P.						Rs.	
..	..	..	..	..	..	..	..	..	..	Situated in Gaothan.
..	..	..	..	..	Neem tree 1 Value Rs. 200. Well 1. Value Rs. 600. Well 1 Value Rs. 800.	..	..	..	..	Situated in Govt. land S. No. 10.
..	..	..	..	..	..	..	..	..	..	East—Gaothan and village. West—S. No. 72. North—Gaothan. South—Gaothan and Hanuman Temple.
..	..	..	..	..	Neem tree 1 Value Rs. 30.	..	..	..	..	East—House of Mohd. Ameen Saheb. West—Govt. way. North—Way. South—House of Mohd. Ameen Saheb.
..	..	..	..	..	Well Value Rs. 3,000. Neem tree 1. Value Rs. 70.	..	..	..	..	East—Street. West—House of Ali Amjad. North—House of Ali Amjad. South—Street.
..	..	..	..	..	..	..	..	..	..	East—Govt. way. West—House of Abdul Kareem. North—Govt. way. South—Way.
..	..	..	..	..	..	..	..	..	..	East—Street. West—House of Shri Abdul Karim. North—Public way. South—House of Shri Abdul Karim and street.
..	..	..	..	..	..	..	..	..	..	East—Govt. way. West—Govt. Fallow land. North—Govt. way. South—House of Baba Bhalerao.
..	..	..	..	..	..	..	..	..	..	East—Open space of Masjid. West—Govt. way. North—Govt. way. South—Nala.
..	..	..	..	..	Kawit tree 1 Value Rs. 100.	..	..	..	..	East—Open plot and house of Nanuba Patel. West—Open plot and house of Shri Khaji Md. North—Open plot and public way. South—Open plot and house of Shri Chhote.
..	..	..	..	..	Neem trees 2 Kawit tree 1. Value Rs. 100.	..	..	..	..	Situated in the Land of Shri Bashiruddin Khaja Mohiuddin.
..	..	..	..	..	..	..	..	..	..	East—Govt. way. West—Govt. way. North—Govt. way. South—Shop of Shri Mahboob.
..	..	..	..	..	..	..	..	..	..	East—Govt. way. West—Market. North—Shop of Shri Jabbar. South—Shop of Masjid.
..	..	..	..	..	..	..	..	..	..	East—House of Sakham. West—Graveyard. North—House of Narayan. South—House of Rohi Ramji.

District Parbhani

Serial No. and village	Name of the wakf	Whether the wakf is a Shia or Sunni wakfs	Object of the wakf	Name of the wakf	Date and year of creation of the wakf	Details of wakf deed or deeds	Name of the Mutawalli
(1)	(2)	(3)	(4)	(5)	(6)	(7)	(8)
132. Pathri ..	Chilla Peer Bag Hamad Chaus Ka Bagh. Area 10×10 ft. Value Rs. 100.	Sunni	Religious	Ack. Endr.	Not available	Not available	Muslim Panch Managing
133. Do. ..	Dargah Ghaus Shah Wali .. Area 10×10 ft. Value Rs. 500.	Do.	Do.	Do.	Do.	Do.	Do.
134. Do. ..	Dargah Shah Mustufa Qadir and Graveyard. Area 8½×5½ ft. Value Rs. 300.	Do.	Do.	Do.	Do.	M. No. 204 of of 5th Dai 1297 Fasli.	Do.
135. Do. ..	Dargah Haz. Mahabbat Shah Naqsh Bandi. Area 51×50 ft. Value Rs. 5,000.	Do.	Do.	Do.	Do.	Not available	Do.
136. Do. ..	Dargah Haz. Peer Ashraf Saheb. Area 100×87 ft. Value Rs. 3,500.	Do.	Do.	Do.	Do.	Do.	Do.
137. Do. ..	Dargah Hatti Shah and Grave Area 37×25 ft. Value Rs. 350.	Do.	Do.	Do.	Do.	Do.	Do.
138. Do. ..	Grave Haz. Shah Miskeen alias Sarate Peer and Graveyard. Area 1 acre 12 gunthas. Value Rs. 500.	Do.	Do.	Do.	Do.	Do.	Do.
139. Do. ..	Graveyard .. .. Area 3 acres. Value Rs. 1,500.	Do.	Do.	Do.	Do.	Do.	Do.
140. Do. ..	Graveyard of Dargah Haz. Shah Ismail Qadri. Area 6 acres. Value Rs. 3,000.	Do.	Do.	Do.	Do.	Do.	Do.
141. Do. ..	Graveyard of Jame Masjid (Old) Area 44×25 ft. Value Rs. 13,000.	Do.	Do.	Do.	Do.	Do.	Do.
142. Do. ..	Graveyard Fakhrabad .. Area 6 acres. Mazar Haz. Syed Shah Afroz and Mazar Haz. Sajan Shah Wali. Area 23×23 and 8×5 ft. Value Rs. 7,600.	Do.	Do.	Do.	Do.	Do.	Do.
143. Do. ..	Grave Haz. Noorul Haq Saheb near Nayakwadi Mohalla Mangwada. Area 13×10 ft. Value Rs. 200.	Do.	Do.	Do.	Do.	Do.	Do.
144. Do. ..	Grave Peer Sona and Graveyard Bhhkar Mohalla. Area 3 acres and 9×6 ft. Value Rs. 1,570.	Do.	Do.	Do.	Do.	Do.	Do.





Details of immovable properties  
assessed at more than Rs. 5 or  
valued at more than Re. 1


Other properties

Details of  
the  
propertiesCash  
Grant  
or  
annuities  
if any  
received  
from  
Govt.Estimated  
annual  
income

Village	Survey No.	Area	Assessment	Village where situated	Site on which situated	Boundaries			
(9)	(10)	(11)	(12)	(13)	(14)	(15)	(16)	(17)	(18)
		A. gs.	Rs. p.						Rs.
..	..	..	..	..	..	..	..	..	East—Land of Aslam Bin Hamad West—Govt. way. North—Govt. way. South—Govt. way.
..	..	..	..	..	..	..	..	..	Situated in the house of Shri Venkatrao Isaji.
..	..	..	..	..	..	..	..	..	East—Open plot. West—Agril. land of Shri Batao. North—Agril. land of Shri Narayan South—Agril. land of Shri Batao.
..	..	..	..	..	Neem tree 1 Value Rs. 50.	..	..	..	East—Open plot. West—Graveyard. North—Open plot. South—Graveyard and open space.
..	..	..	..	..	Neem tree 1 Value Rs. 15.	..	..	..	East—Open plot and way. West—Open plot and graves. North—Open plot and house of Fateh Lal. South—Open plot and graves.
..	..	..	..	..	Pipal tree 1 Tamarind tree 1. Neem tree 1. Value Rs. 200.	..	..	..	Situated in S. No. 51.
..	..	..	..	..	Trees 5 Value Rs. 310.	..	..	..	All sides Govt. way.
..	..	..	..	..	Neem trees 3 Value Rs. 650.	..	..	..	Situated in S. No. 3.
..	..	..	..	..	Neem trees 4 Value Rs. 1,000.	..	..	..	East—Mazar Mohabbat Shah. West—Agri. land and Maliwada village. North—Way to Ranna. South—Way to Qila.
..	..	..	..	..	Well 1 Value Rs. 2,000. Trees 5. Value Rs. 500.	..	..	..	East—Common Graveyard. West—Way and Graveyard. North—Common Graveyard. South—Graveyard of Dargah Mazar Multani.
..	..	..	..	..	Imli tree 1 Neem trees 3. Value Rs. 350. Well 1. Value Rs. 4,000.	..	..	..	East—Agri. land of Suleman Chaus. West—Public way and Masjid and Pakhrabad. North—Nala and Chamarwada. South—Mang and Dhorewada.
..	..	..	..	..	Well 1 Value Rs. 4,000. Neem tree 1. Value Rs. 200. Open space— Area 40×30 ft. Value Rs. 200.	..	..	..	East—House of Narhari Nana. West—Govt. way. North—House of Ghanshyam Naikwadi. South—Mangwada.
..	..	..	..	..	Neem trees 5 Bakan tree 1. Sonkeshar tree 1. Total trees 7. Value Rs. 500.	..	..	..	East—Street. West—Open plot and public road and Dargah Syed Sadar. North—House of Chote Miyan. South—Way and house of Basheer Mian.

## District Parbhani

Serial No. and village	Name of the wakfs	Whether the wakf is a Shia or Sunni wakf	Object of the wakf	Name of the wakf	Date and year of creation of the wakf	Details of wakf deed or deeds	Name of the Mutawakif
(1)	(2)	(3)	(4)	(5)	(6)	(7)	(8)
145. Pathri ..	Grave Khaja Khan Aziz Mohalla. Area 28×27 ft. Value Rs. 1,000.	Sunni	Religious	Ack. Endt.	[Not available	Not available	Muslim Panch Managing.
146. Do. ..	3 Graves of brothers of Syed Sadat and 1 Grave of Saint. Area 16×16 ft. Value Rs. 2,000.	Do.	Do.	Do.	Do.	Do.	Do. ..
147. Do. ..	Grave Haz. Syed Salar Shaheed Area 32×12 ft. Value Rs. 150.	Do.	Do.	Do.	Do.	Do.	Do. ..
148. Do. ..	Grave Gaibi Peer Qasab Mohalla. Area 17×17 ft. Value Rs. 1,400.	Do.	Do.	Do.	Do.	Do.	Do. ..
149. Do. ..	Grave Haz. Shah Jamal Qutub Saheb. Area 28×28 ft. Value Rs. 100.	Do.	Do.	Do.	Do.	Do.	Masiunnisa Begum w/o Syed Shah Ameerullah Qadri.
150. Do. ..	Grave Haz. Qutub Al-dur Rahman. Area 10×6 ft. Value Rs. 50.	Do.	Do.	Do.	Do.	Do.	Muslim Panch Managing.
151. Do. ..	Grave of Brother of Syed Sadab. Area 6×4 ft. Value Rs. 100.	Do.	Do.	Do.	Do.	Do.	Do. ..
152. Do. ..	2 Grave yards (Abdulla and Aslam) son of Ahmed Chaus). Area 6 gunthas. Value Rs. 200.	Do.	Do.	Do.	Do.	Do.	Do. ..
153. Do. ..	Iddgah .. .. Area 340×700 ft. Value Rs. 5,000.	Do.	Do.	Do.	Do.	Do.	Shri Gulam Dastagir Abdul Qadri.
154. Do. ..	Khanqah Jhande w a l a Mohalla Chowk. Area 34×60 ft. Value Rs. 200.	Do.	Do.	Do.	Do.	Do.	Muslim Panch Managing.
155. Do. ..	Khanqa Kd. delapidated .. Area 75×72 ft. Value Rs. 2,000.	Do.	Do.	Do.	Do.	Do.	Shri Mazharuddin son of Abdulla Shah Qadri.
156. Do. ..	Masjid Raju-ki-Masjid) (delapidated). Area 107×100 ft. Value Rs. 1,000.	Do.	Do.	Do.	Do.	Do.	Muslim Panch Managing.
157. Do. ..	Masjid Qabrastan Habib Khan Masjid Dargah Qutub Shah and Graveyard. Area 48×30 ft. Value Rs. 15,000.	Do.	Do.	Do.	Do.	Do.	Do. ..
158. Do. ..	Masjid Maqbara .. .. Area 37×21 ft. Value Rs. 7,500.	Do.	Do.	Do.	Do.	Do.	Do. ..





Details of immovable properties assessed at more than Rs. 5 or valued at more than Re. 1				Other properties			Details of the properties	Cash Grant or annuities if any received from Govt. (17)	Estimated annual income (18)	Remarks (19)
Village	Survey No.	Area	Assessment	Village where situated	Site on which situated	Boundaries				
(9)	(10)	(11)	(12)	(13)	(14)	(15)	(16)	(17)	(18)	(19)
		A. gs.	Rs. P						Rs.	
..	..	..	..	..	..	..	..	..	..	All sides Govt. way.
..	..	..	..	..	..	..	..	..	..	East—Street and Main road. West—Street and house of Jama-luddin. North—Well. South—Street.
..	..	..	..	..	Open plot— Area 63×59 ft. Value Rs. 300.	To the south- ern side of the Grave.	..	..	..	East—Spenn plot. West—House of Shri Aihia Dhanger. North—House of Shri Tukaram. South—Pardiwada.
..	..	..	..	..	..	..	..	..	..	All sides Govt. way and nala.
..	..	..	..	..	..	..	..	..	..	Situated on the eastern side of the compound wall of Dargah Haz. Syed Shah Ismail Qadri.
..	..	..	..	..	..	..	..	..	..	Situated in S. No. 104 (Ramana).
..	..	..	..	..	..	..	..	..	..	Situated in the compound of Jama Masjid on the left wing.
..	..	..	..	..	..	..	..	..	..	Situated in S. No. 44 and 46.
..	..	..	..	..	..	..	..	..	..	Situated in S. No. 67 Maliwada.
..	..	..	..	..	..	..	..	..	..	East—House of Sultan. West—Open Land of Shamrao Ramchander. North—Govt. way. South—Open land of Haji Mahmood.
..	..	..	..	..	Well 1 Value Rs. 2,000. Open plot— Area 75×45 ft. Value Rs. 200.	..	..	..	..	All sides Govt. land.
..	..	..	..	..	..	..	..	..	..	East—Govt. way. West—Govt. way. North—Govt. way. South—House of Kondiba Nivarti.
..	..	..	..	..	Trees 7 Value Rs. 350. Well 1. Value Rs. 2,000.	..	..	..	..	East—Graveyard. West—Agri. land of Kuttar Pathri. North—Graveyard. South—Agri. land of Kuttar Patti.
..	..	..	..	..	Open space— Area 55×37 ft. Value Rs. 2,000. Well 1. Value Rs. 12,000.	..	..	..	..	Situated in S. No. 57.



District Parbhani

Serial No. and village	Name of the wakf	Whether the wakf is a Shia or Sunni wakf	Object of the wakf	Name of the wakf	Date and year of creation of the wakf	Details of wakf deed or deeds	Name of the Mutawalli
(1)	(2)	(3)	(4)	(5)	(6)	(7)	(8)
159. Pathri ..	Masjid Maina Shah and Graveyard (delapidated). Area 2 acres. Value Rs. 1,000.	Sunni	Religious	Ack. Endt.	Not available	Not available	Muslim Parch Managing.
160. Do. ..	Masjid Juni Kacheri (delapidated). Area 40×30 ft. Value Rs. 2,000.	Do.	Do.	Do.	Do.	Do.	Do. ..
161. Do. ..	Masjid Gujrathi Mohalla Grave Haz. Shah Azmat Lahri. Area 34×27 ft. Value Rs. 9,000.	Do.	Do.	Do.	Do.	Do.	Do. ..
162. Do. ..	Masjid and Graves Mohalla Jharegalli. Area 28×24 ft. Value Rs. 10,000.	Do.	Do.	Do.	Do.	Do.	Do. ..
163. Do. ..	Masjid and Dargah Haji Syed Miskin Shah Saheb Pathan Mohalla. Area 90×68 ft. Value Rs. 16,000.	Do.	Do.	Do.	Do.	Reg. 269 of 1332 Fasli.	Do. ..
164. Do. ..	Masjid Takya Maliwada .. Area 75×45 ft. Value Rs. 2,000.	Do.	Do.	Do.	Do.	Not available	Do. ..
165. Do. ..	Masjid Mohalla Fakhrabad .. Area 81×56 ft. Value Rs. 11,000.	Do.	Do.	Do.	Do.	Reg. No. 2201/1351 Fasli.	Do ..
166. Do. ..	Masjid Dange Galli (delapidated). Area 37×24 ft. Value Rs. 700.	Do.	Do.	Do.	Do.	Not available	Do. ..
167. Do. ..	Masjid Mohalla Akhada .. Area 41×30 ft. Value Rs. 15,000.	Do.	Do.	Do.	Do.	Reg. No. 2195 1351 Fasli.	Do. ..
168. Do. ..	Masjid and Ashoorkhana Mohalla Vareaki galli (delapidated). Area 43×38 ft. Value Rs. 1,000.	Do.	Do.	Do.	Do.	Not available	Do. ..
169. Do. ..	Takya Mukaram Shah and Chilla Mahboob Subhani. Area 76×62 ft. Value Rs. 3,000.	Do.	Do.	Do.	Do.	Do.	Do. ..
170. Pohe takli ..	Grave of a Saint .. Area 7×4 ft. Value Rs. 60.	Do.	Do.	Do.	Do.	Do.	Do. ..

Details of immovable properties assessed at more than Rs. 5 or valued at more than Re. 1				Other properties			Details of the properties	Cash Grant or annuities if any received from Govt. (17)	Estimated annual income (18)	Remarks (19)
Village	Survey No.	Area	Assessment	Village where situated	Site on which situated	Boundaries				
(9)	(10)	(11) A. ga.	(12) Rs. p.	(13)	(14)	(15)	(16)	(17)	(18) Rs.	(19)
..	..	..	..	..	Tamarind tree 1 Value Rs. 50.	..	..	..	..	Situated at open space.
..	..	..	..	..	Neem trees 3 Value Rs. 75.	..	..	..	..	Situated at old Tahsil Office.
..	..	..	..	..	Neem trees 2 Tamarind Tree 1. Value Rs. 265. Well 1. Value Rs. 2,500.	..	..	..	..	East—Common Graveyard. West—Common Graveyard. North—Common Graveyard. South—Well and open plot.
..	..	..	..	..	Open space— Area 100×100 ft. Value Rs. 2,000. Neem trees 2. Tamarind tree 1. Value Rs. 200.	..	..	..	..	All sides Govt. way.
..	..	..	..	..	Room 1 Value Rs. 1,000. Neem trees 3. Value Rs. 100. Tamarind tree 1. Well 1. Value Rs. 5,000.	..	..	..	..	East—Open space of Masjid. West—Public way. North—House of Shabbira Khan. South—Public way.
..	..	..	..	..	Open space— Area 44×21 ft. Value Rs. 200. Well 1. Value Rs. 2,000. Neem tree 1. Khirmi tree 1. Ramphal tree 1. Value Rs. 100.	..	..	..	..	Situated in Agri. land of Shri Majeed Khan S. No. 89.
..	..	..	..	..	Open space Area 23×26 and 32×55 ft. Value Rs. 200. Trees 4. Value Rs. 300.	..	..	..	..	East—Public way and Grave Haz. Feroj Shah. West—House of Syed Madar. North—Public road. South—Public road.
..	..	..	..	..	..	..	..	..	..	East—Govt. way. West—House of Gafoor Qasab. North—Govt. way. South—House of Sharan Bhai.
..	..	..	..	..	Shop 1 Area 19×11 ft. Open space— Area 10×10 ft... Total value Rs. 1,700.	..	..	..	..	East—Public way. West—House of Ibrahim. North—Public way. South—Public way.
..	..	..	..	..	..	..	..	..	..	All sides way.
..	..	..	..	..	Tamarind trees 3 Neem trees 18. Value Rs. 1,100.	..	..	..	..	All sides open land.
..	..	..	..	..	..	..	..	..	..	East—Temple. West—Residential houses. North—House of Dost Mohd. Khan. South—Way to village.



## District Parbhani

Serial No. and village	Name of the wakf	Whether the wakf is a Shia or Sunni wakf	Object of the wakf	Name of the wakf	Date and year of creation of the wakf	Details of wakf deed or deeds	Name of the Mutawalli
(1)	(2)	(3)	(4)	(5)	(6)	(7)	(8)
171. Pathri ..	Graveyard in Gairan Area 63×41 ft. Value Rs. 200.	.. Sunni	Religious	Ack. Endt.	Not available	Not available	Muslim Panch Managing
172. Pathargaon Kd.	Chilla Peer .. Area 15×15 ft. Value Rs. 15.	.. Do.	Do.	Do.	Do.	Do.	Do. ..
173. Do. ..	Graveyard .. Area 1½ acres. Value Rs. 300.	.. Do.	Do.	Do.	Do.	Do.	Do. ..
174. Pathargohan Bk.	Graveyard .. Area 4 gunthas. Value Rs. 200.	.. Do.	Do.	Do.	Do.	Do.	Do. ..
175. Palodi ..	Grave Peer .. Area 10×6 ft. Value Rs. 500.	.. Do.	Do.	Do.	Do.	Do.	Do. ..
176. Do. ..	Masjid .. Area 120×100 ft. Value Rs. 1,000.	.. Do.	Do.	Do.	Do.	Do.	Do. ..
177. Do. ..	Masjid .. Area 65×30 ft. Value Rs. 500.	.. Do.	Do.	Do.	Do.	Do.	Qasim Khan and others
178. Pohdul ..	Dargah Panch Peer (in S.No. 1) Area 12×10 ft. Value Rs. 200.	Do.	Do.	Do.	Do.	Do.	Syed Bhai s/o Umrao Bhai.
179. Do. ..	Masjid .. Area 30×42 ft. Value Rs. 300.	.. Do.	Do.	Do.	Do.	Reg.No. 4761 of 1954 A.D.	Yaseen Shah Gulam Shah, resident of Pohdul.
180. Pimpla ..	Dargah Khade Peer Area 20×15 ft. Value Rs. 800.	.. Do.	Do.	Do.	Do.	Not available	Muslim Panch Managing.
181. Pimpri Bk. ..	Dargah Haz. Erban Saheb Area 250×150 ft. Value Rs. 400.	.. Do.	Do.	Do.	Do.	Do.	Do. ..
182. Renapur ..	Dargah .. Area 8×4 ft. Value Rs. 100.	.. Do.	Do.	Do.	Do.	Do.	Mir Akbar Ali son of Gulam Hussain.
183. Do. ..	Graveyard .. Area 72×48 ft. Value Rs. 600.	.. Do.	Do.	Do.	Do.	Do.	Muslim Panch Managing
184. Do. ..	Grave Haz. Haji Sayan Area 16×12 ft. Value Rs. 80.	.. Do.	Do.	Do.	Do.	Do.	Do. ..
185. Do. ..	Masjid .. Area 25×15 ft. Value Rs. 400.	.. Do.	Do.	Do.	Do.	Do.	Do. ..
186. Rudi ..	Ashoorkhana .. Area 12×12 ft. Value Rs. 200.	.. Do.	Do.	Do.	Do.	Do.	Shri Saeed son of Syed Qader.



Details of immovable properties  
assessed at more than Rs. 5 or  
valued at more than Re. 1

Other properties

Details of  
the  
properties

Cash  
Grant  
or  
annuities  
if any  
received  
from  
Govt.  
(17)

Estimated  
annual  
income



Village	Survey No.	Area	Assessment	Village where situated	Site on which situated	Boundaries	Details of the properties	Cash Grant or annuities if any received from Govt. (17)	Estimated annual income	Remarks
(9)	(10)	(11)	(12)	(13)	(14)	(15)	(16)	(17)	(18)	(19)
		A. gs.	Rs. P.						Rs.	
..	..	..	..	..	..	..	..	..	..	East—Open plot, village and Temple. West—Agri. land of Dost Mohd. Khan. North—Open land. South—Open land.
..	..	..	..	..	..	..	..	..	..	Situated on the Gadi eastern side.
..	..	..	..	..	Banyan tree 1 Value Rs. 100.	..	..	..	..	Situated in Gaathan with all sides open space.
..	..	..	..	..	..	..	..	..	..	Situated in S. No. 34 of Shri Har Peeraji.
..	..	..	..	..	..	..	..	..	..	East—Masjid. West—Open space. North—House of Vithu Bhai. South—Open space.
..	..	..	..	..	Trees 2 Value Rs. 200.	..	..	..	..	East—Open space. West—Dargah Peer. North—Public way. South—Open space.
..	..	..	..	..	Trees 2 Value Rs. 100.	..	..	..	..	East—Open space of Masjid. West—Open space of Chand Khan. North—Open space of Asad Khan. South—House of Taj Khan.
..	..	..	..	..	6 Neem trees 8 Tamarind trees. Value Rs. 500.	..	..	..	..	East—River. West—S. No. of Kashiba Mali. North—S. No. of Narayan Dhangar. South—Village.
..	..	..	..	..	..	..	..	..	..	East—Way. West—S. No. 122. North—Way. South—Way.
..	..	..	..	..	..	..	..	..	..	Situated in Gaathan.
..	..	..	..	..	Tamarind tree 1 Value Rs. 50.	..	..	..	..	East—Public way. West—Open land. North—River Dudna. South—Public way.
..	..	..	..	..	..	..	..	..	..	Situated in the compound of Masjid.
..	..	..	..	..	..	..	..	..	..	Situated in the Inami land of Haz. Haji Sayan.
..	..	..	..	..	..	..	..	..	..	East—Agri. land of Modhaorao. West—Agri. land of Shanker. North—Agri. land. South—Way to village.
..	..	..	..	..	..	..	..	..	..	..
..	..	..	..	..	..	..	..	..	..	East—Way. West—House of Saeed. North—Way. South—House of Saeed son of Qader.

District Parbhani

Serial No. and village	Name of the wakf	Whether the wakf is a Shia or Sunni wakf	Object of the wakf	Name of the wakf	Date and year of creation of the wakf	Details of wakf deed or deeds	Name of the Mutawalli
(1)	(2)	(3)	(4)	(5)	(6)	(7)	(8)
187. Rudi ..	Chilla Haji Sayan .. Area 26 × 11 ft. Value Rs. 200.	..	Sunni Religious	Ack. End.	Not available	Not available	Shri Syed s/o Syed Qader
188. Do. ..	Graveyard (Situated in S. No. of Bhujaya). Area 175 × 100 ft. Value Rs. 200.	Do.	Do.	Do.	Do.	Do.	Muslim Panch Managing.
189. Rajwadi ..	Chilla Haji Saheb in gaathan.. Area 100 × 100 ft. Value Rs. 200.	Do.	Do.	Do.	Do.	Do.	Do. ..
190. Do. ..	Graveyard and Chilla Mahboob Subhani. Area 1½ acre (in gaathan). Value Rs. 2,000.	Do.	Do.	Do.	Do.	Do.	Do. ..
191. Renakhali ..	Chilla Haz. Godad Shah .. Area 10 × 10 ft. Value Rs. 50.	Do.	Do.	Do.	Do.	Do.	Do. ..
192. Do. ..	Chilla Haz. Bu Ali Shah .. Area 10 × 10 ft. Value Rs. 50.	Do.	Do.	Do.	Do.	Do.	Do. ..
193. Do. ..	Chilla Haz. Chand Shah Wali .. Area 70 × 70 ft. Value Rs. 500.	Do.	Do.	Do.	Do.	Do.	Do. ..
194. Do. ..	Graveyard .. Area 1 acre 2 gunthas. Value Rs. 500.	Do.	Do.	Do.	Do.	Do.	Do. ..
195. Do. ..	Masjid .. Area 115 × 70 ft. Value Rs. 10,000.	Do.	Do.	Do.	Do.	Do.	Rafiuddin s/o Mahiuddin.
196. Raja ..	Graveyard .. Area 100 × 115 ft. Value Rs. 1,000.	Do.	Do.	Do.	Do.	Do.	Muslim Panch Managing.
197. Do. ..	Graves .. Area 25 × 25 ft. Value Rs. 500.	Do.	Do.	Do.	Do.	Do.	Do. ..
198. Rame Takli ..	Masjid and Graveyard .. Area 15 × 10 and 2 gunthas. Value Rs. 1,000.	Do.	Do.	Do.	Do.	Do.	Do. ..
199. Do. ..	Masjid Dargah and Graveyard .. Area 250 × 200 ft. Value Rs. 2,000.	Do.	Do.	Do.	Do.	Do.	Do. ..
200. Ravalgaon ..	Dargah Malang Shah Imam Shah. Area 40 × 40 ft. Value Rs. 500.	Do.	Do.	Do.	Do.	Do.	Do. ..
201. Do. ..	Graveyard .. Area 2 acres. Value Rs. 1,000.	Do.	Do.	Do.	Do.	Do.	Do. ..

Details of immovable properties  
assessed at more than Rs. 5 or  
valued at more than Re. 1

Village	Survey No.	Area	Assessment	Other properties			Details of the properties	Cash Grant or annuities if any received from Govt.	Estimated annual income	Remarks
				Village where situated	Site on which situated	Boundaries				
(9)	(10)	(11)	(12)	(13)	(14)	(15)	(16)	(17)	(18)	(19)
		A. gs.	Rs. P.						Rs.	
..	..	..	..	..	..	..	..	..	..	East—Lane. West—House of Gangaram. North—House of Sayeed. South—House of Bajirao Maratha.
..	..	..	..	..	..	..	..	..	..	East—Agri. land of Bhujaya. West—Agri. land of Bhujaya. North—Agri. land of Bhujaya. South—Public way.
..	..	..	..	..	..	..	..	..	..	East—Public way. West—Bada of Dada Saheb. North—House of Rakhmaji. South—Public way.
..	..	..	..	..	Babool trees 2 Value Rs. 10	..	..	..	..	East—Public way. West—S. No. of Dada Rao. North—Doodhana River. South—Open space.
..	..	..	..	..	..	..	..	..	..	Situated in S. No. 236.
..	..	..	..	..	Babul tree 1 Value Rs. 15.	..	..	..	..	Situated in S. No. 239.
..	..	..	..	..	Neem tree 1 Value Rs. 10	..	..	..	..	Situated in S. No. 237.
..	..	..	..	..	Neem trees 2 Value Rs. 50.	..	..	..	..	East—Agri. land of Asaram. West—Agri. land of Asamba and Tuka. North—Agri. land of Satwa. South—Agri. land of Baguba and Shankar Mali.
..	..	..	..	..	Well 1 Value Rs. 2,000 Neem tree 1. Value Rs. 100.	..	Wall Clock Janamas etc. Valuation Rs. 170.	..	..	East—Gram Panchayat Office. West—Lane. North—Houses of Subhan Rao Laxman and Sahebrao. South—Public way.
..	..	..	..	..	..	..	..	..	..	East—S. No. of Kishan Babarao. West—S. No. of Kishan Babarao. North—S. No. of Aba Rao. South—S. No. of Kishan Babarao.
..	..	..	..	..	..	..	..	..	..	Situated in S. No. of Kishan Rao.
..	..	..	..	..	Well 1 Value Rs. 2,000 Tamarind tree 1 Neem trees 2. Value Rs. 150.	..	..	..	..	East—Public way. West—S. No. 43. North—Public way and Maroti Temple. South—S. No. of Babu Saheb.
..	..	..	..	..	Neem trees 3 Well 1 Value Rs. 800.	..	..	..	..	East—Maroti Temple and village. West—S. No. 4 Kishan Ganpatrao. North—S. No. of Nagorao. South—Way to Pathri.
..	..	..	..	..	..	..	..	..	..	East—Way to Namdeo Anna. West—House of Munja. North—House of Dagdu. South—Open land of Rangnath.
..	..	..	..	..	..	..	..	..	..	.. Situated in Gairan.





District Parbhani

Serial No. and village	Name of the wakfs	Whether the wakf is a Shia or Sunni wakf	Object of the wakfs	Name of the wakf	Date and year of creation of the wakf	Details of wakf deed or deeds	Name of the Mutawalli
(1)	(2)	(3)	(4)	(5)	(6)	(7)	(8)
202. Rampuri Kd.	Graveyard Area 2 acres. Value Rs. 2,000.	.. Sunni	Religious	Ack. End.	Not available	Not available	Muslim Panch Manag- ing.
203. Radha Dha- mangaon.	Dargah Peer Haji Saheb Area 20 × 20 ft. Value Rs. 100.	.. Do.	Do.	Do.	Do.	Do.	Do.
204. Raipur ..	Graveyard Area 100 × 50 ft. Value Rs. 300.	.. Do.	Do.	Do.	Do.	Do.	Do. ..
205. Rathnapur ..	Mazar on the way to Manwat Area 8 × 4 ft. Value Rs. 50.	Do.	Do.	Do.	Do.	Do.	Do. ..
206. Sindhe Takli	Masjid alongwith Graveyard and Dargah. Area 300 × 200 ft. Value Rs. 5,000.	Do.	Do.	Do.	Do.	Do.	Do. ..
207. Salegaon ..	Dargah Peer Bodle Saheb and Graveyard. Area 100 × 80 ft. Value Rs. 500.	Do.	Do.	Do.	Do.	Do.	Sk. Mohiuddin Sk. Rahman.
208. Sailu ..	Ashoorkhana and Graveyard] Fakir Mohalla. Area 72 × 36 ft. Value Rs. 500.	Do.	Do.	Do.	Do.	Do.	Do. ..
209. Do. ..	Ashoorkhana (Havaladar ki] Sawari) at Mohalla Nala. Area 26 × 11 ft.] Value Rs. 500.	Do.	Do.	Do.	Do.	Do.	Do. ..
210. Do. ..	Ashoorkhana (situated in' Fakir Mohalla.) Area 123 × 160 ft. 4] Value Rs. 10,000.	Do.	Do.	Do.	Do.	Do.	Do. ..
211. Do. ..	Ashoorkhana Bagban Mohalla. Area 16 × 13 ft. Value Rs. 600.	Do.	Do.	Do.	Do.	Do.	Do. ..
212. Do. ..	Ashoorkhana Sutedar Galli Area 26 × 26 ft. Value Rs. 1,000.	Do.	Do.	Do.	Do.	Do.	Do. ..
213. Do. ..	Chilla Haz. Syed Jalaluddin Area 10 × 6 ft. Value Rs. 25.	Do.	Do.	Do.	Do.	Do.	Do. ..
214. Do. ..	Graveyard Chote Maola Ali (Children's Graveyard). Area 500 × 130 ft. Value Rs. 5,000.	Do.	Do.	Do.	Do.	Do.	Do. ..
215. Do. ..	Graveyard Bade Maola Ali (Takya) situated in S. No. 152. Area 335 × 335 ft. Value Rs. 10,000.	Do.	Do.	Do.	Do.	Do.	Do. ..





Details of immovable properties assessed at more than Rs. 5 or valued at more than Re. 1

Other properties

Details of the properties

Cash Grant or annuities if any received from Govt.

Estimated annual income

Remarks

Village	Survey No.	Area	Assessment	Village where situated	Site on which situated	Boundaries	(16)	(17)	(18)	(19)
(9)	(10)	(11)	(12)	(13)	(14)	(15)	(16)	(17)	(18)	(19)
		A. gs.	Rs. P.						Rs.	
..	..	..	..	..	..	..	..	..	..	Situated in S. No. 119.
..	..	..	..	..	..	..	..	..	..	East—Way to House of Sitaram. West—Way. North—Way. South—House of Sitaram.
..	..	..	..	..	..	..	..	..	..	Situated in S. No. 110.
..	..	..	..	..	..	..	..	..	..	East—Agri. land. West—Public road. North—Open land. South—Open land.
..	..	..	..	..	Neem trees 6 Banyan tree 1. Value Rs. 700.	..	..	..	..	East—House of Sk. Lal. West—Way to Danegaon. North—Way to Male Takli. South—Nala and Gairan.
..	..	..	..	..	Neem tree 1. Banyan tree 1. Value Rs. 75.	..	..	..	..	East—Public way. West—S. No. 81. North—Gaathan. South—Public way.
..	..	..	..	..	..	..	..	..	..	East—Road. West—Open space and House of Nizamuddin. North—Open space. South—Road.
..	..	..	..	..	..	..	..	..	..	East—House of Bajrang. West—House of Kanayyalal. North—House of Bajrang. South—Road.
..	..	..	..	..	..	..	..	..	..	East—Main road Qasab Mohalla. West—Shivaji Nagar. North—Shivaji Nagar. South—House of Jabbar Khan.
..	..	..	..	..	..	..	..	..	..	East—Open space. West—House of Namdar Ali Khan. North—House of Namdar Ali Khan. South—Road.
..	..	..	..	..	..	..	..	..	..	East—House of Keshav Rao. West—Open space and House of Nagar Chari. North—House of Ayub Khan. South—Road.
..	..	..	..	..	Neem tree 1. Value Rs. 50.	..	..	..	..	Situated in the compound of Hasan Mistry.
..	..	..	..	..	Tree 4 Value Rs. 300.	..	..	..	..	East—S. No. of Pusaram. West—Road. North—S. No. of Ayub Khan South—Road.
..	..	..	..	..	Neem trees 9 Gorakimli tree 1. Gondni tree 1. Maharoop tree 1. Babul tree 1. Total 13 trees. Value Rs. 1,200.	..	..	..	..	East—S. No. of Mulappa s/o Eashwarappa. West—Cart track. North—Station road. South—S. No. of C.K. Sanktani

District Parbhani

Serial No. and village	Name of the wakf	Whether the wakf is a Shia or Sunni wakf	Object of the wakf	Name of the wakf	Date and year of creation of the wakf	Details of wakf deed or deeds	Signature of the Mutawalli
(1)	(2)	(3)	(4)	(5)	(6)	(7)	(8)
216. Sailu ..	Iddagah and Graveyard (in S. No. 258). Area 2 acres. Value Rs. 3,000.	Sunni	Religious	Ack. Endt.	Not available	Not available	Abdul Rahim Saheb Khatib.
217. Do.	Masjid Saudagar Area 57×30 ft. Value Rs. 15,000.	.. Do.	Do.	Do.	Do.	Do.	Abdul Rahim Saheb Khatib.
218. Do. ..	Jame Masjid, Mohalla Bagban and Deeni School. Area 66×56 ft. Value Rs. 10,000.	Do.	Do.	Do.	Do.	Reg. No. 2036 1351 Fasli.	Subhan Saheb s/o Hus-sain Sab.
219. Do.	Chowk ki Masjid Deeni School and Graveyard (Takyah Mohalla). Area 200×168 ft. Value Rs. 20,000.	Do.	Do.	Do.	Do.	Not available	Syed Rahman Syed Inayat r/o Mohalla Bhoi Gaili.
220. Sonna ..	Dargah, Gupit Peer Area 16×16 ft. Value Rs. 300.	.. Do.	Do.	Do.	Do.	Do.	Muslim Panch Manag-ing.
221. Sawangi Mager	Grave of Peer and Graveyard Area 8×6 ft. and 1 guntha. Value Rs. 250.	Do.	Do.	Do.	Do.	Do.	Do.
222. Tad Borgaon	Chilla MadarS aheb Area 4×4 ft. Value Rs. 25.	.. Do.	Do.	Do.	Do.	Do.	Do. ..
223. Do. ..	Dargah Miskeen Shah Saheb Area 22×20 ft. Value Rs. 3,000.	Do.	Do.	Do.	Do.	Reg. No. 6197 of 1954 A.D.	Yasin Khan r/o Chincholi, tq. Manjlegaon.
224. Do. ..	Dargah Husain Shah Wali Area one acre. Value Rs. 2,500.	Do.	Do.	Do.	Do.	Not available	Muslim Panch Manag-ing.
225. Do. ..	Grave Gaibi Peer Area 6×4 ft. Value Rs. 100.	.. Do.	Do.	Do.	Do.	Do.	Shri Abbas Khan and others.
226. Do.	Graveyard Area 2 gunthas. Value Rs. 600.	.. Do.	Do.	Do.	Do.	Do.	Muslim Panch Manag-ing.
227. Do. ..	Graveyard Area 410×300 ft. Value Rs. 3,000.	.. Do.	Do.	Do.	Do.	Do.	Do. ..
228. Do. ..	Iddgah Area 30×28 ft. Value Rs. 2,000.	.. Do.	Do.	Do.	Do.	Do.	Do. ..



Details of immovable properties assessed at more than Rs. 5 or valued at more than Re. 1				Other properties			Details of the properties	Cash Grant or annuities if any received from Govt.	Estimate annuities incor	Remarks
Village	Survey No.	Area	Assessment	Village where situated	Site on which situated	Boundaries				
(9)	(10)	(11)	(12)	(13)	(14)	(15)	(16)	(17)	(18)	(19)
		A. gs.	Rs. P.							
..	..	..	..	..	Neem tree 1. Value Rs. 60.	.. ..	..	..	..	East—S. No. and Godown of Marwadi. West—S. No. and Godown of Marwadi. North—S. No. and Godown of Marwadi. South—Jintur Road.
..	..	..	..	..	Neem trees 2 Value Rs. 60. Boring pump. Value Rs. 1,000.	.. ..	..	..	..	East—Public road open space and temple. West—Animal Kotha of Moazam Ali. North—Animal Kotha and house of Ahmed Ali. South—Lane Kotha and house of Md. Ibrahim.
..	..	..	..	..	Houses 3 Value Rs. 1,500	.. Behind Masjid	Other movable property. Value Rs. 625.	..	..	East—Road. West—House of Abdul Razzak. North—Lane. South—House of Hasan Bhai.
..	..	..	..	..	Trees 3 Value Rs. 150.	.. ..	Wall clock etc. Value Rs. 1,100.	..	..	East—House of Raja Bhau. West—Public way. North—Public way and nala. South—Public way and nala.
..	..	..	..	..	..	..	..	..	..	Situated in the field of Bhaorao Patel.
..	..	..	..	..	..	..	..	..	..	Situated in gaathan.
..	..	..	..	..	..	..	..	..	..	East—Open land of Ibrahim Khan. West—Public way. North—Open land of Mukadam. South—Open land of Ibrahim Khan.
..	..	..	..	..	..	..	..	..	..	East—Public way. West—Masjid. North—Graveyard. South—Graveyard.
..	..	..	..	..	Well 1 Value Rs. 200. Trees 14. Value Rs. 455.	.. ..	..	..	..	East—S. Nos. 32 and 33. West—S. Nos. 32 and 33. North—S. No. 32. South—S. No. 33.
..	..	..	..	..	Neem Tree 1 Value Rs. 20.	.. ..	..	..	..	East—Field of Balaji. West—House of Salar Khan. North—Open space of Abbas Khan. South—Open space of Manzoor Ahmed.
..	..	..	..	..	Tamarind trees 2 Value Rs. 200.	.. ..	..	..	..	East—Field of Salar Khan. West—Maroti Temple. North—S. No. 1. South—Public way.
..	..	..	..	..	Trees 3 Value Rs. 250.	.. ..	..	..	..	East—Public way. West—S. No. of Ramrao. North—Public way. South—Public way.
..	..	..	..	..	..	..	..	..	..	East—S. No. of Zainab Bi w/o Ahmed Khan. West—S. No. of Ashok Harikar. North—S. No. of Zainab Bi w/o Ahmed Khan. South—Public way.



District Parbhani



Serial No. and village	Name of the wakf	Whether the wakf is a Shia or Sunni wakf	Object of the wakf	Name of the wakf	Date and year of creation of the wakf	Details of wakf deed deeds	Name of the Mutawalli
(1)	(2)	(3)	(4)	(5)	(6)	(7)	(8)
229. Tad Bargaon	Masjid Area 50×40 ft. Value Rs. 25,000.	.. Sunni	Religious	Ack. Endt.	Not available	Not available	Muslim Panch Mana- ging
230. Tura	.. Chilla Gaibi Peer and Grave- yard. Area 3 gunthas. Value Rs. 75.	Do.	Do.	Do.	Do.	Do.	Do. ..
231. Tal Tumba	Dargah Sadat Vali Saheb and Graveyard. Area 30×20 ft. Value Rs. 200.	Do.	Do.	Do.	Do.	Do.	Do.
232. Tidi Pimpal- gaon.	Graveyard Area 100×70 ft. Value Rs. 500.	.. Do.	Do.	Do.	Do.	Do.	Do. ..
233. Umra	.. Grave Area 8×4 ft. Value Rs. 70.	.. Do.	Do.	Do.	Do.	Do.	Do. ..
234. Wadi	.. Dargah Haz. Chand Peer and Graveyard. Area 105×70 ft. Value Rs. 500.	Do.	Do.	Do.	Do.	Do.	Shri Shah Mohd. and others.
235. Do.	.. Graveyard of Pathan Area 4 gunthas. Value Rs. 500.	.. Do.	Do.	Do.	Do.	Do.	Muslim Panch Mana- ging.
236. Wazar Bk.	.. Ashoorkhana and Graveyard Area 16×12 and 100×50 ft. Value Rs. 200.	Do.	Do.	Do.	Do.	Do.	Do. ..
237. Do.	.. Dargah and Graveyard Area 2½ gunthas. Value Rs. 500.	.. Do.	Do.	Do.	Do.	Do.	Do. ..
238. Warkhed	.. Chilla Haz. Sat Syed Area 10×10 ft. Value Rs. 25.	.. Do.	Do.	Do.	Do.	Do.	Do. ..
239. Walangwadi	Graveyard Area 80×50 ft. Value Rs. 500.	.. Do.	Do.	Do.	Do.	Do.	Do. ..
240. Waghala	.. Grave of Peer Area 10×10 ft. Value Rs. 80.	.. Do.	Do.	Do.	Do.	Do.	Do. ..
241. Do.	.. Graveyard Area one guntha. Value Rs. 100.	.. Do.	Do.	Do.	Do.	Do.	Do. ..
242. Do.	Masjid Area 15×8 ft. Value Rs. 200.	.. Do.	Do.	Do.	Do.	Do.	Do. ..
243. Waki	.. Dargah Panch Peer Area 75×75 ft. Value Rs. 200.	.. Do.	Do.	Do.	Do.	Do.	Do. ..
244. Zadgaon	.. Dargah Syed Pyare Area 4 gunthas. Value Rs. 1,000.	.. Do.	Do.	Do.	Do.	Do.	Do. ..

Details of immovable properties assessed at more than Rs. 5 or valued at more than Re. 1				Other properties			Details of the properties	Cash Grant or annuities if any received from Govt.	Estimated annual income	(19)
Village	Survey No.	Area	Assessment	Village where situated	Site on which situated	Boundaries				
(9)	(10)	(11)	(12)	(13)	(14)	(15)	(16)	(17)	(18)	
		A. gs.	Rs. P.						Rs.	
..	..	..	..	..	Well 1 Value Rs. 2,000 Neem Tree 1. Value Rs. 50.	..	Janamaz Badnas, Wall clock etc. Value Rs. 265	..	..	East—House of Sa Mohammed Khan. West—Public way. North—Well. South—House of Wahed Khan. Situating in S. No. 2.
..	..	..	..	..	Babool trees 2 Value Rs. 15.	..	..	..	..	..
..	..	..	..	..	..	..	..	..	..	East—House of Perbat Rao. West—Well. North—Agri. land of Udhurao. South—Way and house of Ram-bhau. Situating in S. No. 21.
..	..	..	..	..	..	..	..	..	..	..
..	..	..	..	..	..	..	..	..	..	East—Open land and Bank of Godawari River. West—Chawdi and house of Ghansham. North—Temple. South—Bank of Godawari.
..	..	..	..	..	Neem trees 2 Value Rs. 50.	..	..	..	..	East—S. No. of Bheemrao. West—S. No. of Maroti Rajaram. North—S. No. of Maroti Rajaram. South—S. No. of Police Patel.
..	..	..	..	..	..	..	..	..	..	East—S. No. 1. West—Agri. land. North—Agri. land. South—Gaathan.
..	..	..	..	..	..	..	..	..	..	Situating in S. No. 1.
..	..	..	..	..	..	..	..	..	..	East—Agri. land. West—Gaathan and village. North—Public way to Hamdapur. South—Public way to Rame Takli.
..	..	..	..	..	..	..	..	..	..	East—House of Sunder. West—House of Sunder. North—Public way. South—Public way.
..	..	..	..	..	..	..	..	..	..	Situating in gaathan outside of the village.
..	..	..	..	..	..	..	..	..	..	East—Mali Ka Malla. West—Public way to Mudgal. North—Public way to Wazoor. South—Malla.
..	..	..	..	..	..	..	..	..	..	East—Malla. West—Public way to Mugal. North—Public way to Wazoor. South—Malla.
..	..	..	..	..	..	..	..	..	..	East—Malla. West—Public way to Mugal. North—Public way to Wazoor. South—Malla.
..	..	..	..	..	..	..	..	..	..	East—Open land of Decrao. West—Agri. land of Ramchander. North—Agri. land of Ramchander. South—Open land.
..	..	..	..	..	Neem trees 2 Value Rs. 400.	..	..	..	..	Situating in S. No. 57 of Hari-bhau.







---

---

**FORM A**

(See Rule 4)

**LIST OF (SUNNI) WAKFS IN THE HYDERABAD AREA  
OF THE STATE OF MAHARASHTRA  
PART "B"**

**[ Wakfs having an annual income of more than ten thousand rupees or  
having properties valued at rupees one lakh or more. ]**

---

---

District Parbhani

Serial No. and village	Name of the wakf	Whether the wakf is a Shia or Sunni wakf	Object of the wakf	Name of the wakif	Date and year of creation of the wakf	Details of wakf deed or deeds	Name of the Mutawalli
(1)	(2)	(3)	(4)	(5)	(6)	(7)	(8)

PART "B"

1. Sailu	.. Madina Masjid Station road Area 344 x 231 ft. Value Rs. 1,00,000.	Sunni	Religious	Abdul Sattar Not available Ahmed Saheb.	Not available	Not available	Wali Mohammed Abdul Sattar.
----------	--	-------	-----------	--	---------------	---------------	--------------------------------

Details of immovable properties assessed at more than Rs. 5 or valued at more than Re. 1				Other properties			Details of the properties	Cash Grant or annuities, if any, received from Govt.	Estimated annual income	Remarks
Village	Survey No.	Area	Assessment	Village where situated	Site on which situated	Boundaries				
(9)	(10)	(11)	(12)	(13)	(14)	(15)	(16)	(17)	(18)	(19)
		A. gs.	Rs. P.						Rs.	
..	..	..	..	Sailu	3 Godowns 8 Shops. Value Rs. 1,50,000. Neem trees 4. Value Rs. 150.	.. ..	..	..	Rs. 6,000	East—Road. West—Road and Officer's Club. North—Road and Municipal Inspection Bungalow. South—Road and Co-operative Society Colony.







---

---

FORM A

(See Rule 4)

LIST OF (SUNNI) WAKFS IN THE HYDERABAD AREA  
OF THE STATE OF MAHARASHTRA


PART "C"

[ Means other than those shown in category "A" and "B". ]

---

---

District Parbhani



Serial No. and village	Name of the wakf	Whether the wakf is a Shia or Sunni wakf	Object of the wakf	Name of the wakf	Date and year of creation of the wakf	Details of wakf deed or deeds	Name of the Mutawalli
(1)	(2)	(3)	(4)	(5)	(6)	(7)	(8)
<b>PART "C"</b>							
1. Banegaon ..	Masjid and Graveyard Area 4 gunthas. Value Rs. 500.	.. Sunni	Religious	Ack. Endt.	Not available	Muntakhab No. 409 dated 10th Isfandar 1298 F.	Niyamat Bi w/o Has-noddin.
2. Baloor ..	(1) Dargah Syed Shah Alam Shah Shaheed. (2) Musafirkhana (Broken). Area 400×200 and 25×18 ft. Value Rs. 4,000 and Rs. 1,000.	Do.	Do.	Do.	Do.	Not available	Abdul Gaffar S/o Abdul Qader and others.
3. Do. ..	Dargah Syed Hasan Saheb and Graveyard. Area 50×50 ft. Value Rs. 1,000.	Do.	Do.	Do.	Do.	Do.	Sk. Ambeer s/o Md. Shujaat.
4. Do. ..	Masjid and Graveyard Area 20×20 and 130×100 ft. Value Rs. 1,200.	Do.	Do.	Do.	Do.	Do.	Fakir Shah s/o Mohd. Shah Tawakkal Shah s/o Khuban Shah, r/o Baloor.
5. Do. ..	Masjid Area 100×80 ft. Value Rs. 20,000.	.. ..	Do.	Do.	Do.	Do.	Muslim Panch Manag-ing.
6. Do. ..	Masjid Area 100×80 ft. Value Rs. 5,000.	.. ..	Do.	Do.	Do.	Do.	Do. ..
7. Babul Tar ..	Dargah Haz. Shah Qutub Sadullah Saheb. Area 19×19 ft. Value Rs. 500.	Do.	Do.	Do.	Do.	M. No. 553, Vaziruddin Nasiruddin dated 25th Azur 1303 F.	
8. Dhengi Pimpal-gaon.	Masjid Area 35×35 ft. Value Rs. 3,500.	.. ..	Do.	Do.	Do.	M. No. 23902 of 30th Rajab 1301 Hijri. Reg. No. 6245/54 A.D.	Syed Amir Husain. Syed
9. Devalgaon ..	Masjid and Graveyard Area 355×220 ft. Value Rs. 2,000.	..	Do.	Do.	Do.	M. No. 29990 of 1302 Hijri.	Biban Shah s/o Baba Shah.



Details of immovable properties assessed at more than Rs. 5 or valued at more than Re. 1				Other properties			Details of the properties	Cash Grant or annuities if any received from Govt.	Estimated annual income	
Village	Survey No.	Area	Assessment	Village where situated	Site on which situated	Boundaries				
(9)	(10)	(11)	(12)	(13)	(14)	(15)	(16)	(17)	(18)	
		A. gs.	Rs. P.						Rs.	
PART "C"										
Banegaon	24 11	4 10 17 06	5 58 25 73	..	..	..	..	..	250	East.—Public way. West.—Khall of Kisan Rao. North.—Khal of and Temple Devi. South.—Open space.
		As per VII-XII. Value Rs. 10,000.								
..	..	..	..	Beloor	2 Malgies .. Area 10×10 ft. (each). Value Rs. 1,500. 2 Wells. Value Rs. 5,000. 2 Tamarind trees. Value Rs. 800. 2 Banyan trees. Value Rs. 600. 3 Kalan trees. Value Rs. 100. 2 Gondni trees. Value Rs. 100. 3 Kawit trees. Value Rs. 600.	E: Houses of Muslims. W: Public way. N: Open space. S: Open space.	..	..	120	East.—Gairan and Dargah. West.—Gairan and Dargah. North.—Gairan and Dargah. South.—Gairan and Dargah.
[ Baloor ..	391 392 548	31 34 26 03 7 36	55 00 35 94 12 00	..	..	..	..	..	1,500	East.—Survey No. 387. West.—Survey No. 411. North.—Survey No. 91. South.—Survey No. 393.
		As per J. B. Record. Value Rs. 21,400.								
Do.	365 371 384	2 02 1 36 3 30	1 40 3 00 6 43	..	Banyan trees 2 .. Value Rs. 150	..	..	..	200	East.—Survey No. 844. West.—Road. North.—Survey No. 374. South.—Survey No. 547.
		As per VII-XII. Value Rs. 3,000.								
..	..	..	..	Baloor	2 Rooms (Double Storied). Value Rs. 5,000. 1 Room. Value Rs. 2,000. 4 Trees. Value Rs. 300.	In the Pre- mises of Masjid Adjacent to Masjid.	Janamaz, Wall Clock Almi- rah etc. Value Rs. 560.	..	400	East.—Public way. West.—Open space and houses. North.—Public way. South.—Public way.
..	..	..	..	Do.	1 Shop .. Area 12×12 ft. Value Rs. 1,500. 2 Rooms. Area 15×12 ft. each Value Rs. 2,000. 2 Rooms. Area 16×12 ft. (each). Value Rs. 1,000.	Adjacent to Masjid on the southern side. To the north of the Masjid.	Wall clock Almirah Water Tank Value Rs. 200.	..	500	East.—Houses and way. West.—Houses and way. North.—Public way. South.—Public way.
Babultar	52 53 42	36 16 21 39 19 14	50 00 27 00 21 00	..	..	..	..	..	500	East.—Survey No. 52. West.—Cart track. North.—Survey No. 52. South.—Survey No. 52 and well.
		As per J. B. No. 9. Value Rs. 39,000								
D. Pimpal- gaon.	15/A 15/B	9 28 9 28	12 85 12 85	..	Neem tree .. Value Rs. 10.	..	..	..	200	East.—Public way. West.—House of Syed Jamal. North.—Open space. South.—Open space.
		As per VII-XII. Value Rs. 5,500.								
Develgaon Ghat.	237	6 34	9 00	..	Well 1 .. Value Rs. 1,500.	..	..	..	100	East.—House of Anna and others West.—Agri. land of Narayan Pawar. North.—Public way. South.—Gaathan.
		As per J.B. Value Rs. 5,000.								



District Parbhani



Serial No. and village	Name of the wakf	Whether the wakf is a Shia or Sunni wakf	Object of the wakf	Name of the wakf	Date and year of creation of the wakf	Details of wakf deeds	Name of the Mutawalli
(1)	(2)	(3)	(4)	(5)	(6)	(7)	(8)
10. Gogalgaon ..	Masjid, Dargah and Graveyard Area 75×65 ft. Value Rs. 500.	Sunni	Religious	Ask. Enlt.	Not available	M. No. 24720 of 1301 Hijri.	Shri Hyder Shah s/o Rahman Shah.
11. Hadgaon Kd.	Dargah .. .. Area 2 acres. Value Rs. 1,000.	Do.	Do.	Do.	Do.	M. No. 23568, dated 15th Jamadiulawal 1301 Hijri.	Murad Beg Turab Beg and others.
12. Jawla Zota ..	Dargah Bala Peer Saheb and Graveyard. Value Rs. 700.	Do.	Do.	Do.	Do.	M. No. 20875 19th Zilqada 1300 H.	Shri Yasin s/o Dada Miyan.
13. Kolha ..	Dargah Tane Shah Wali, Graveyard and Chilla Mahboob Subhani. Area 33×30 ft. Value Rs. 15,000.	Do.	Do.	Do.	Do.	M. No. 24968 of 18th Ramzan 1301 H.	Yasin Shah Fateh Shah.
14. Mangrool Bk.	Masjid .. .. Area 42×60 ft. Value Rs. 1,500.	Do.	Do.	Do.	Do.	M. No. 192, dated 28th Aban 1299 Fasli.	Mohd. Ibrahim Saheb s/o Lateefuddin.
15. Manaoli ..	Dargah Wali Saheb Masjid and Graveyard. Area 4 gunthas (in Gaothan). Value Rs. 375.	Do.	Do.	Do.	Do.	M. No. 19340, dated 6th Rajab 1300 Hijri.	Shri Sk. Kundan Sk. Budhan and Smt. Fatema Bi w/o Kathu Miyan.
16. Male Takli ..	Dargah Haji Sayan .. .. Area 15×15 ft. Value Rs. 100.	Do.	Do.	Do.	Do.	M. No. 17401 of 17th Moharram 1300 H.	Shri Syed Habib s/o Garib Shah.
17. Manwat ..	Masjid Pet Mohalla Area 164×142 ft. Value Rs. 60,000.	Do.	Do.	Do.	Do.	Not available	Muslim Panch Managing.
18. Do. ..	Masjid alongwith Graveyard and Dargah Haz. Sultan Mahmood Saheb. Area 3 gunthas. Value Rs. 2,000.	Do.	Do.	Do.	Do.	M. No. 212, dated 24th Dai 1297 Fasli. Reg. No. 702/1332 Fasli.	Shri Syed Gulam Jee-lani.
19. Do. ..	Masjid Chowk (Mahboob Ganj) and Graveyard. Area 124×117 ft. Value Rs. 13,000.	Do.	Do.	Do.	Do.	Reg. No. 889/1337 Fasli.	Abdul Karim Abdul Qader.



Details of immovable properties assessed at more than Rs. 5 or valued at more than Re. 1				Other properties			Details of the properties	Cash Grant or annuities if any received from Govt.	Estimated annual income	Remarks
Village	Survey No.	Area	Assessment	Village where situated	Site on which situated	Boundaries				
(9)	(10)	(11)	(12)	(13)	(14)	(15)	(16)	(17)	(18)	
		A. gs.	Rs. P.							Rs.
Gogalgaon	39	6 15	11 14	..	..	..	..	..	300	East.—House of Hyder. West.—Public way. North.—Open space. South.—Open space of Police Patel.
		As per VII-XII.								
		Value Rs. 3,000.								
Hadgaon	80	12 16	9 42	Hadgaon	Banyan trees 9.	..	..	..	400	East.—Survey No. 112. West.—Survey No. of Mohan Namaji. North.—Open plot of Maruti. South.—Agri. land of Bhimrao Sitaram.
		As per VII-XII.	Kd.		Tamarind trees 3.					
		Value Rs. 7,000.			Kawit tree 1.					
					Well 1.					
					Value Rs. 2,000.					
Jawla, Zota	55	8 37	15 00	Jawla	2 Neem trees	..	..	..	50	East.—Survey No. of Digamber Rao. West.—Way to Ashti village. North.—Survey No. of Digamber. South.—Open space and Maroti Temple.
		As per J. B.	Zota.		Value Rs. 150.					
		Value Rs. 800.								
Kolha	160	19 38	17 00	Kolha	Tamarind trees 2	..	..	..	2,000	East.—Open space. West.—Open space. North.—Houses. South.—Houses.
	161	18 24	17 00		Nim trees 2.					
	199	29 35	49 00		Value Rs. 300.					
	210	18 20	1 75		Well 1.					
		As per J.B. Record.			Value Rs. 2,000.					
		Value Rs. 30,000.								
Mangrool	191	23 17	25 32	..	..	..	Janamaz,	..	900	East.—House of Shri Dattu. West.—Public way. North.—Ashoorkhana. South.—Public way.
	192	15 33	18 85				Lamps etc.			
		As per VII-XII.					Value Rs. 77.			
		Value Rs. 20,000.								
Manaoli	43/A	13 05	15 47	..	Tamarind tree 1	..	..	..	500	Situated in Survey No. 43.
	43/B	6 23	7 72		Value Rs. 50.					
	43/C	6 23	7 45							
		As per VII-XII.								
		Value Rs. 15,000.								
Male Takli	56	14 18	10 86	..	Tamarind tree 1,	..	..	..	700	Situated in Survey No. 56.
		As per J. B.			Banyan tree 1.					
		Value Rs. 7,000.			Value Rs. 80.					
..	..	..	..	Manwat	Shops 6. ..	To the southern side of the Institution.	Zinc sheets (150) Value Rs. 4,000.	..	2,600	East.—Panchwada. West.—Houses of Parasram, Ram Kishan and others. North.—House of Afzal Khan. South.—Road.
					Area 14 × 8½, 16 × 14, 16 × 16, 16 × 15, 13 × 16, and 18 × 17 ft.	Endowed by Haji by Sk. Abdulla.	Jainamaz, Coffin Wall Clock etc. Value Rs. 4,640.			
					One house No. 7, 4, 18.					
					Value Rs. 35,000.					
					Neem tree 1.					
					Value Rs. 200.					
Manwat	166	18 12	22 00	..	Tamarind tree 1	..	..	..	1,000	Situated in Survey No. 165 East.—Agri. land of Sakharam West.—Public way. North.—Houses of Harijan. South.—House of Chander and others.
		As per J. B. Record.			Value Rs. 100.					
		Value Rs. 10,000.								
..	380	27 21	26 56	Manwat	1 House ..	On eastern side of Masjid.	..	..	3,000	Land S. No. 380 has been endowed by Shri Abdul Karim son of Abdul Qader under a will deed dated 8th Behman 1348 Fasli. East.—Main road. West.—House of Hari Kabra. North.—House of Jainarayan. South.—House and shop of Nandlal.
		As per VII-XII.			Area 38 × 20 ft.					
		Value Rs. 10,000.			Value Rs. 10,000.					
					3 Shops.					
					Area 33 × 17, 13 × 9 ft. and 13 × 9 ft.					
					Value Rs. 15,000.					
					1 Well.					
					Value Rs. 2,000.					

District Parbhani

Serial No. and village	Name of the wakf	Whether the wakf is a Shia or Sunni wakf	Object of the wakf	Name of the wakif	Date and year of creation of the wakf	Details wakfs deed	Name of the Mutawalli
(1)	(2)	(3)	(4)	(5)	(6)	(7)	(8)
20. Manwat ..	Thana Masjid and Graveyard Area 145×74 ft. Value Rs. 5,000.	Sunni	Religious	Ack. Endt.	Not available	Not available	Muslim Panch Manag- ing.
21. Pathri ..	Dargah Haz. Syed Shah Ha- meeduddin Samani, Masjid (delapidated) and Graveyard. Area 58×38 ft. Value Rs. 25,000.	Do.	Do.	Do.	Do.	Reg. No. 421/ 1333 Fasli.	Mohd. Osman. ..
22. Do. ..	Dargah Haz. Shah Omer Shahan-e-Jahangasht and Masjid, Aziz Mohalla. Area 58×47 ft. Value Rs. 20,000.	Do.	Do.	Do.	Do.	Reg. No. 306/ 1332 Fasli.	Karim Beg s/o Bismi- lla Beg.
23. Do. ..	Dargah Hazrat Syed Shah Ismail Saheb alongwith Graveyard. Area 4 acres. Value Rs. 5,000.	Do.	Do.	Do.	Do.	M. No. 484, dated 28th Aban 1299 Fasli.	Smt. Masihunnisa Be- gum and Late Syed Shah Amanullah Qaderi.
24. Do. ..	Dargah Syed Sadat, Masjid Musafirkhana and Naqar- khana. Area 223×93 ft. Value Rs. 50,000.	Do.	Do.	Do.	Do.	M. No. 12067 of 1299 Fasli. As per entry in J. B. Reg. No. 341/1332 E.	Baseeruddin son of Gulam Dastagir.
25. Do. ..	Dargah Haz. Syed Shah Qutub Aftab Ismail Saheb Qadri, Masjid Mazar Haz. Qutub Syed Shah Jamal and Mazar Haz. Syed Shibli Saheb. Area 96×88 ft. Value Rs. 35,000.	Do.	Do.	Do.	Do.	M. No. 175 of 27th Dai 1296 Fasli as per entry in J. B. Reg. No. 383 of 1332 Fasli.	Abdul Razak son of Abdullah Saheb.
26. Do. ..	Khanqa Kalan Chowk Area 101×67 ft. Value Rs. 10,000.	Do.	Do.	Do.	Do.	M. No. 72 of 20 Asfendar 1296 Fasli.	Mohammed Shah Qader.

Details of immovable properties  
assessed at more than Rs. 5 or  
valued at more than Re. 1

## Other properties

Details of  
the  
properties

Cash  
Grant  
or  
annuities,  
if any,  
received  
from  
Govt.

Estimated  
annual  
income



Village	Survey No.	Area	Assessment	Village where situated	Site on which situated	Boundaries	Details of the properties	Cash Grant or annuities, if any, received from Govt.	Estimated annual income	Remarks
(9)	(10)	(11)	(12)	(13)	(14)	(15)	(16)	(17)	(18)	(19)
		A. g.	Rs. P.						Rs.	
..	..	..	..	Manwat	3 Rooms Area 22 x 15 ft. each. Value Rs. 1,500. 2 Trees. Value Rs. 80.	..	Adjacent to Masjid on southern side.	..	300	East—House of Baliram West—Open land North—House of .. South—Main road.
Bondarwada	17	22 08	38 00	..	Wellone	..	..	..	2,000	East—Open land. West—House of Mutawalli and Masjid. North—Open land. South—Open land.
	18	22 30	41 00		Value Rs. 1,000.					
	19	24 05	36 00		Neem trees 4. Tamarind trees 2. Kawit tree 1. Value Rs. 1,000.					
	As per J. B. Value Rs. 30,000.									
Jogapur Wadi.	11	20 04	24 85	Pathri	Open space	..	In front of the Dargah dedicated house.	..	396	East—Well and Graveyard. West—Graveyard and boundary wall. North—Graves. South—Public way.
	16	12 21	15 42		Area 31 x 14 ft. Value Rs. 500. House. Area 34 x 16 1/2 ft. Value Rs. 1,100. Wellone. Value Rs. 3,500. Neem trees 3. Value Rs. 300.		Almirah, Wall clock Jainam a z, Coffin etc. Value Rs. 400.			
	As per VII-XII. Value Rs. 9,000.									
Renapur Rampuri.	56	19 19	24 50	..	Value Rs. 8,000	..	..	..	5,000	East—Way. West—Public way. North—Other Graveyard. South—Public way.
	2	22 08	35 10							
	21	36 16	66 00							
	22	24 08	43 72							
	33	19 15	35 14							
	34	32 23	65 72							
	174	15 26	28 28							
	Value Rs. 75,000.									
Pathri ..	38	24 07	52 00							
	42	17 27	38 00							
	43	19 08	40 00							
	44	31 05	62 00							
	46	24 11	52 00							
	88	21 02	40 00							
	64	15 29	24 00							
	73	18 37	36 00							
	79	12 34	26 00							
	80	11 33	24 00							
	81	34 13	69 00							
	82	11 30	30 00							
	88	19 30	38 00							
	23	30 22	63 00	..	Wellone	..	Naqaras, Jainamaz wall clock etc.	..	5,000	All sides Government way.
	26	18 14	34 00		Value Rs. 3,000. Trees 3. Value Rs. 240.		Value Rs. 685.			
Pathri ..	37	10 22	28 00							
	62	26 36	20 50							
	95	4 33	9 50							
	118	34 26	66 00							
	97	15 17	30 00							
	117	11 06	21 00							
	Value Rs. 90,000.									
Jaitapur	28	20 10	28 28	..	..	..	..	..	500	East—Graveyard. West—Graveyard. North—Graveyard. South—Public way.
	Value Rs. 8,000.									
Pathri ...	51	5 38	13 50	(As per 7-12)	Open plot	..	..	..	1,500	East—House of Baba Shah Lateef Khan. West—House of Chote Miyan. North—Public road and Municipal Office. South—House of Sk. Hussain.
Renapur.	91	18 15	15 75		Area 109 x 64 ft.					
	97	19 20	32 50	(As per J.B.)	Value Rs. 500					
	98	28 28	31 75							
Pohe Takli	114	4 28	1 12	(As per 7-12)						
	Value Rs. 30,000.									



District Parbhani

Serial No. and village	Name of the wakf	Whether the wakf is a Shia or Sunni wakf	Object of the wakf	Name of the wakf	Date and year of creation of the wakf	Details of wakf deed	Name of the Mutawalli
(1)	(2)	(3)	(4)	(5)	(6)	(7)	(8)
27. Pathri ..	Masjid Bahkar Mohalla Area 53×44 ft. Value Rs. 10,000.	.. Sunni	Religious	Ack. Fnd.	Not available	Reg.No. 2198 of 1351 Fasli.	Muslim Panch Managing.
28. Do. ..	Masjid Nale Hyder Dhalayat Mohalla. Area 80×50 ft. Value Rs. 25,000.	Do.	Do.	Do.	Do.	Not available	Do. ..
29. Do. ..	Parki Masjid and Dargah H. Shah Shattan Saheb. Area 75×41 ft. Value Rs. 9,050.	Do.	Do.	Do.	Do.	Reg.No. 2196 of 1351 Fasli.	Do. ..
30. Do. ..	Qazi Masjid & Ashoorkhana Area 55×43 ft. Value Rs. 18,000.	Do.	Do.	Do.	Do.	M. No. 2124 of 1297 Fasli. Reg. No. 701 of 1332 fasli.	Shri Abdul Manan Shamsuddin, resident e of Pathri.
31. Do. ..	Masjid Gao Qasab Mohalla Area 54×28 ft. Value Rs. 20,000.	Do.	Do.	Do.	Do.	Reg.No. 2200 of 1351 fasli.	Muslim Panch Managing
32. Do. ..	Masjid Chowk Bazar Area 50×42 ft. Value Rs. 18,000.	.. Do.	Do.	Do.	Do.	Reg. No. 272 of 1332 Fasli.	Do.
33. Do. ..	Masjid Karanja and Gravevard Mohalla Karanja. Area 44×39 and 2 acres. Value Rs. 6,000.	Do.	Do.	Do.	Do.	.. M. No. 19726 of 6th Rajjab 1300. Reg. No. 2202 of 1351 fasli. H.	Mahboob Shah.
34. Do. ..	Masjid Jod Kuwan .. Area 56×36 ft. Value Rs. 10,000.	.. Do.	Do.	Do.	Do.	M. No. 29091 of 3rd Rajab 1302 Hijri. Reg. No. 511 of 1332 fasli.	Shri Abdul Raoof son of Abdul Salam.



Details of immovable properties assessed at more than Rs. 5 or valued at more than Re. 1

Other properties


Details of the properties

Cash Grant or annuities if any received from Govt.

Estimated annual income



Village	Survey No.	Area	Assessment	Village where situated	Site on which situated	Boundaries	properties	if any received from Govt.	income	
(9)	(10)	(11)	(12)	(13)	(14)	(15)	(16)	(17)	(18)	
		A. gs.	Rs. P.						Rs.	
..	..	..	..	Pathri	One house Area 40 × 30 ft. Value Rs. 500. Open land. Area 70 × 83 ft. Value Rs. 500. 5 Neem trees. Value Rs. 200.	E.—H. of Qutub Jalil. W.—Govt. way. N.—Govt. way. S.—H. of Qutub Jalil.	Janamaz. Badnas etc. Value Rs. 360.	..	150	East—Street. West—House of .. North—House of Isamian. South—Street.
..	..	..	..	Do.	1 room .. Value Rs. 500.	Adjacent to Masjid on southern side.	..	..	230	East—Public road. West—Street. North.—Lane. South—Lane.
..	..	..	..	Do.	4 Malgies. Value Rs. 5,000. 1 House. Area 56 × 52 ft. Value Rs. 2,000. 1 Well. Value Rs. 3,000. 2 trees. Value Rs. 100. (1 Neem tree, 1. Tamarind tree).	..	..	..	..	
..	..	..	..	Do.	2 Houses. Area 45 × 14 ft. and 20 × 20 ft. Value Rs. 1,200. 1 Well. Value Rs. 2,500. 2 Neem trees. Value Rs. 120.	.. To the south of the Masjid.	..	..	120	East—Open plot and Bus stand. West—Public way and house of Ghaus Mohiuddin. North—Public way and House of Md. Idrees. South—House of Abdul Razak and house dedicated to the Masjid.
Kekar Jawla.	129 130 133 134	..	..	Pathri	Neem tree 1. Value Rs. 50. Well one. Value Rs. 3,000.	..	Janamaz, Badnas and etc. Value Rs. 160.	..	12,500	East—Govt. road. West—Open space. North—Lane. South—House of Mohiuddin.
..	..	..	..	Do.	1. Shop .. (Double storied). Value Rs. 5,000. 1. Well. Value Rs. 3,000. 1. Tree. Value Rs. 50.	E.—Way. W.—Beaf Market. N.—Chilla Mahboob Subhani. S.—Way to Market.	Jainamaz, wall clock, Almirah etc. Value Rs. 360.	..	150	East—Govt. way. West—Govt. way. North—Govt. way. South—Govt. way.
..	..	..	..	Do.	2 Shops Area 21 × 13 ft. Value Rs. 4,000. Open space. Area 42 × 58 ft.  Open space. Area 77 × 29 ft. 1 Well. Value Rs. 3,000.	.. On western side on southern side.	..	..	300	East—Govt. way. West—Open space of Masjid. North—Shop of Sk. Mahmood son of Hasnuddin. South—House of Maroti Sitaram and Baliram Sonar.
Maliwada	11	3 24	7 48	..	One well Value Rs. 2,000. 2 Neem trees. Value Rs. 100. Open plot of the Masjid. Area 174 × 62 ft. Value Rs. 1,000.	..	Janamaz, Lanter etc. Value Rs. 80.	..	150	East—Public way and Graveyard. West—House of Shahabuddin Fakir. North—Way and house of Munshi. South—House of Ismail son of Bakshu.
Ukalgaon Masla.	26 7	15 07 16 05	25 00 22 00	..	3 Neem trees Value Rs. 300. Open space. Area 23 × 70 ft. Value Rs. 300.	.. On the north side of the Masjid.	..	..	700	East—Govt. way. West—Govt. way. North—Govt. way and Nala. South—Govt. way.



As per VII—XII.  
Value Rs. 5,000.


As per J. B. record.  
Value Rs. 15,000.



District Parbhani

Serial No. and village	Name of the Wakfs	Whether the wakf is a Shia or Sunni wakfs	Object of the wakfs	Name of the wakf	Date and year of creation of the wakf	Detail wakfs de	Name of the n u c a v o l l
(1)	(2)	(3)	(4)	(5)	(6)	(7)	(8)
35. Pathri ..	Masjid Jaitapur Mohalla Area 44×27 ft. Value Rs. 7,000.	.. Sunni	Rejigions	Ack. Endt.	Not available	M. No. 29224 of 12 Rajab 1302 Hijri. Reg. No. 467/1332 fasli.	Sk. Ismail Sk. Rahim.
36. Rampuri Kh..	Masjid .. Area 90×30 ft. Value Rs. 5,000.	.. Do.	Do.	Do.	Do.	M. No. 18975 of 9th Jama-diussani, 1300 Hajri.	Mohd. Ishaq son of Mohd. Husain.
37. Rampuri Bk..	Masjid .. Area 42×30 ft. Value Rs. 2,000.	.. Do.	Do.	Do.	Do.	M. No. 17718, dt. 13th Safar 1300 H.	Rahimuddin son of Gulam Jeelani, residence of Rampuri Bk.
38. Sawergaon Kh.	Dargah Peer .. Area 20×15 ft. Value Rs. 800.	.. Do.	Do.	Do.	Do.	M. No. 29325 21st Rajab 1302 H.	Syed Ishaq son of Syed Mahboob, residence of Sawergaon Kh.
39. Sailu ..	Dargah Syed Shahabuddin Saheb Sarai and Graveyard. Area 272×255 ft. Value Rs. 50,000.	Do.	Do.	Do.	Do.	Not available	Syed Ameer son of Syed Ahmed.
40. Do.	Qasab Masjid (Qasab Moballa) Area 85×44 ft. Value Rs. 10,000.	Do.	Do.	Do.	Do.	Do.	Muslim Panch Managing
41. Do.	Masjid Raj Mohalla Area 44×41 ft. Value Rs. 25,000.	.. Do.	Do.	Do.	Do.	Do.	Do.
42. Do.	Mulla Masjid, Mulla Mohalla Area 42×31 ft. Value Rs. 8,000.	Do.	Do.	Do.	Do.	M. No. 28625, dt. 21st Rabi-usani 1362 H.	Gulam Dastagir son of Sharfuddin Abdul Rahim.
43. Tad Borgaon	Jame Masjid and Dargah Shah Dawal. Area 44×28 ft. Value Rs. 20,000.	Do.	Do.	Do.	Do.	M. No. 18955 of 9th Jama-djus Sani 1300 Hijri. As per entry in J. B. Reg. No. 5531 of 1954 A.D. (Masjid) 6199/1954 (Dargah).	Sk. Ali Sk. Ibrahim.
44. Wadi ..	Masjid and Graveyard and Ashoorkhana. Area 106×72 ft. Value Rs. 3,050.	Do.	Do.	Do.	Do.	M. No. 24494 of 26th Shaban 1301 H.	Shah Mohammad son of Mohd. Jamaluddin and others.

Details of immovable properties assessed at more than Rs. 5 or valued at more than Re. 1				Other properties			Details of the properties	Cash Grant or annuities if any received from Govt.	Estimated annual income	Remarks
Village	Survey No.	Area	Assessment	Village where situated	Site on which situated	Boundaries	(16)	(17)	(18)	(19)
(9)	(10)	(11)	(12)	(13)	(14)	(15)	(16)	(17)	(18)	(19)
Pathri	90 91 As per VII—XII. Value Rs. 20,000.	A. gs. 21 20 23 02	Rs. P. 34 28 35 14	..	Neem tree one Value Rs. 60.	..	Jainamaz, wall clock Coffin etc.  Value Rs. 175.	..	Rs. 2,500	East—Govt. way. West—Govt. way. North—House of Azimuddin and way. South—Govt. way.
Rampuri	62/2 63/1 64 As per VII—XII. Value Rs. 28,000.	3 15 30 22 23 18	6 00 48 00 36 85	..	..	..	Jainamaz etc. Value Rs. 75.	..	1,000	East—Public way. West—Open plot and public way. North—Lane and house of Manohar. South—Open plot of Masjid.
Do.	168/1 169 As per VII—XII. Value Rs. 20,000.	16 15 21 09	20 56 30 85	..	..	..	Jainamaz, Musalla, Badnas Lamps etc. Value Rs. 55.	..	900	East—Open land. West—Open space. North—Village. South—Godawari river.
Sawerga	17 As per J. B. Value Rs. 2,700.-	8 33	6 00	..	..	..	..	..	250	Situated in S. No. 17.
Sailu	..	..	..	Sailu	3. Shops Area 10 × 8 ft. each. Value Rs. 20,000. 1 Shop. Area 20 × 12 ft. Neem trees 3. Value Rs. 500. Siras tree 1. Value Rs. 100. Tamarind tree 1. Value Rs. 150. Babul tree 1. Value Rs. 25. Well 1. Value Rs. 2,000.	..	..	..	444	East—Open space and Police Naka. West—Jawahar road. North—Post Office road. South—Cement road.
..	..	..	..	Do.	1 Godown Area 19 × 19 ft. Value Rs. 3,000. 1 Shop. Area 10 × 10 ft. Value Rs. 1,000. Open space. Area 18 × 12 ft. Value Rs. 1,000. Neem trees 2. Value Rs. 30.	Southern side of Masjid. E.—Road. W.—Chilla. N.—Graveyard. S.—Road.	Wall clock 1, Jainamaz 1. Value Rs. 130.	..	360	East—Road. West—Lane. North—Lane. South—Road.
..	..	..	..	Do.	1 Room Value Rs. 1,000. 1. Well. Value Rs. 2,000. Neem trees 2. Value Rs. 20.	To the north of the Masjid.	Jainamaz, wall clock, Chatai etc. Value Rs. 280.	..	75	East—Public road. West—House of Sk. Mannu. North—Public road. South—House of Syed Anwer.
Sailu	251/1 251/2 As per VII—XII. Value Rs. 1,400.	9 20 5 33	4 77 3 00	..	..	..	Jainamaz, wall-clock, etc. Value Rs. 460.	..	200	East—House of Narayan Appa. West—Lane. North—Cement road. South—House of Muniruddin.
Tad Bargaon.	62 82 93 As per VII—XII. Value Rs. 20,000.	35 06 30 24 23 06	48 85 43 71 32 57	..	Well 1. Value Rs. 2,000.	..	Jainamaz, Lamps, Badnas etc. Value Rs. 155.	..	4,000	East—Dargah Miskeen Shah. West—Graveyard. North—Graveyard. South—Graveyard.
Wadi	57 As per VII—XII. Value Rs. 10,000.	10 01	12 83	..	Neem trees 3. Value Rs. 50.	..	Jainamaz etc. Value Rs. 50.	..	360	East—House of Mutawalli. West—Open land and Mahadeo Temple. North—House of Rangnath Koli. South—Govt. road.





"ABSTRACT" Taluka Pathri, district Parbhani in respect of Sunni Wakf Institutions

	No. of Wakf Institutions	Valuation of the Main Wakf	Valuation of immovable property			Movables	Annual income			Remarks
			Agri. land	Other than Agri. land	Total		Cash grant	Others	Total	
	(1)	(2)	(3)	(4)	(5)	(6)	(7)	(8)	(9)	(10)
		Rs.	Rs.	Rs.	Rs.	Rs.	Rs.	Rs.	Rs.	
Part "A" ..	244	4,43,175	2,500	82,380	84,880	2,160	..	100	100	
Part "B" ..	1	1,00,000	..	1,50,150	1,50,150	..	..	6,000	6,000	
Part "C" ..	44	5,29,775	5,58,800	1,73,015	7,31,815	12,902	..	44,305	44,305	
Total ..	289	10,77,950	5,61,300	4,05,545	9,66,845	15,062	..	50,405	50,405	