



BY SECRETARY, MARATHWADA WAKF BOARD

No. WKF-MIS-4106-73.—Whereas the Government of Maharashtra under sub-section 5 (1) of section 4 of Wakf Act, 1954, has forwarded a list of Wakf properties to the Marathwada Wakf Board for publication after scrutiny;

The Marathwada Wakf Board after the scrutiny is publishing the list of Wakf under sub-section 5 (2) of section 4 of the said Act. If a dispute arises as to whether or not the property specified in the list is Wakf property or it pertains to Sunni or Shia Wakf, the Board, Mutawalli, or the person interested may institute a suit in a Civil Court as laid down in section 6 (1) within a period of one year from the date of publication of list of Wakf under sub-section (2) of section 5.

SYED YASEEN,

Aurangabad: Secretary,
The 22nd May 1973. Marathwada Wakf Board, Aurangabad.

FORM A

(See Rule 4)

LIST OF (SUNNI) WAKFS IN THE HYDERABAD AREA
OF THE STATE OF MAHARASHTRA

PART "A"

[A Means Wakfs having no property or having property details of which would not be required to be given, i.e., Agricultural Lands assessed at less than Rs. 5 p. a. or other Immovable Properties valued at Re. 1 or less.]

District Parbhani

Serial No. and village	Name of the wakf	Whether the wakf is a Shia or Sunni wakf	Object of the wakf	Name of the wakif	Date and year of creation of the wakf	Details of wakf deed or deeds	Name of the Mutawalli
(1)	(2)	(3)	(4)	(5)	(6)	(7)	(8)
1. Ambe Takli ..	Dargah Sk. Fareed Shaker Ganj and Graveyard. Area 180 × 48 ft. Value Rs. 400.	Sunni	Religious	Ack./End.	Not available	Not available	Muslim Panch Manag- ing.
2. Do. ..	Masjid (only open space) and Graveyard. Area 60 × 60 ft. Value Rs. 150.	Do.	Do.	Do.	Do.	Do.	Do. ..
3. Amdapur ..	Grave Peer Sahab and Grave- yard. Area 65 × 45 ft. Value Rs. 300.	Do.	Do.	Do.	Do.	Do.	Do. ..
4. Azadpur ..	Chilla Peer Mahboob Subhani Area 5 × 5 ft. Value Rs. 10.	Do.	Do.	Do.	Do.	Do.	Do.
5. Do. ..	Chilla Peer Mahaboob Subhani Area 10 × 10 ft. Value Rs. 25.	Do.	Do.	Do.	Do.	Do.	Do. ..
6. Do. ..	Graveyard alongwith Idgah and Chilla Mahboob Subhani and Chilla Shaikhji Baba. Area 160 × 40 ft. Value Rs. 500.	Do.	Do.	Do.	Do.	Register No. 168 of 1954.	Do. ..
7. Aherwadi ..	Graveyard Area 2 guntas. Value Rs. 50.	Do.	Do.	Do.	Do.	Not available	Do. ..
8. Asola ..	Graveyard and Chilla Peer Sahab. Area 150 × 100 ft. Value Rs. 500.	Do.	Do.	Do.	Do.	Do.	Do. ..
9. Do. ..	Masjid Area 45 × 25 ft. Value Rs. 1,000.	Do.	Do.	Do.	Do.	Do.	Do.
10. Arvi ..	Graveyard (situated in Gaathan) Area 100 × 100 ft. Value Rs. 150.	Do.	Do.	Do.	Do.	Do.	Do. ..
11. Barham puri, Tarf Pathri.	Graveyard Area 20 guntas. Value Rs. 500.	Do.	Do.	Do.	Do.	Do.	Do. ..
12. Bharas Wada	Graveyard Area 10 guntas. Value Rs. 250.	Do.	Do.	Do.	Do.	Do.	Do. ..
13. Do. ..	Masjid Area 30 × 24 ft. Value Rs. 300.	Do.	Do.	Do.	Do.	Do.	Do. ..



Details of immovable properties assessed at more than Rs. 5 or valued at more than Re. 1				Other properties			Details of the properties	Cash Grant or annuities if any received from Govt.	Estimated annual income	Remarks
Village	Survey No.	Area	Assessment	Village where situated	Site on which situated	Boundaries				
(9)	(10)	(11)	(12)	(13)	(14)	(15)	(16)	(17)	(18)	(19)
		A. gs.	Rs. P.						Rs.	
..	Neem trees 2 .. Babul tree 1. Value Rs. 100. Well 1 Value Rs. 500. Well 1 .. Value Rs. 1,500.	East—Masanwat. West—Way. North—Agricultural land. South—Nala.
..	East—Abadi. West—Gaathan. North—Open space and Nala. South—Open space and abadi.
..	Trees 3 Value Rs 200	East—Open space of Jalba Ram. West—Cart track to Parbhani. North—Agricultural land of Vithal Rao. South—Open space.
..	East—Public way. West—House of Nabi Sahab. North—House of Bani Sahab. South—Open space.
..	East—Shop of Habeeb. West—Plot of Lyaqatbi and others. North—House of Nabi Sahab. South—Plot of Dada Miyan
..	Neem trees 2. Value Rs. 30. Kawit tree 1 Value Rs. 10 Trees 2 Value Rs. 30 Total Rs. 70	East—Gaathan. West—Gaathan. North—Agriculture land of Nabi s/o Biban South—Gaathan
..	Situated in Agricultural Land of Bepu Mahajan S. No. 120.
..	East—Cart-way to Pingli. West—Sy. No. of Gaonaji Vithoba. North—Sy. No. Gaonaji Vithoba South—Sy. No. Gaonaji Vithoba
..	East—Lane. West—Open plot of Tukaram. North—Flour mill and house of Tukaram. South—Public way.
..	East—Cart-way to Parbhani West—Math. North—Open land of gaathan. South—S. No. of Govind Rao Baji Rao.
..	East—Agril. land of Bapu Bhai. West—Agri. land of Gafoor Bhai. North—Public way. South—Agri. land of Hakeem Mahboob (situated in gaathan).
..	East—Open land. West—Masjid. North—Public way. South—Agril. land of Tukaram.
..	East—Open land. West—Hanuman Temple. North—Public way. South—Agri. land of Tukaram Maroti Rao.

District Parbhani


Serial No. and village	Name of the wakf	Whether the wakf is a Shia or Sunni wakf	Object of the wakf	Name of the wakif	Date and year of creation of the wakf	Details of wakf deed or deeds	Name of the Mutawalli
(1)	(2)	(3)	(4)	(5)	(6)	(7)	(8)
14. Balsa B.	.. Chilla Chand Khab Saheb .. Area 10 × 10 ft. Value Rs. 50.	.. Sunni	Religious	Ack./End.	Not available	Not available	Muslim Panch Manag- ing.
15. Do.	.. Graveyard .. Area 15 × 10 ft. Value Rs. 25.	.. Do.	Do.	Do.	Do.	Do.	Do.
16. Balsa Kd.	.. Graveyard .. Area 60 × 45 ft. Value Rs. 200.	.. Do.	Do.	Do.	Do.	Do.	Do.
17. Daithana	.. Dargah Burhanuddin Sahab .. and Graveyard. Area 375 × 135 ft. Value Rs. 500.	.. Do.	Do.	Do.	Do.	Do.	Do.
18. Do.	.. Iddagh .. Area 40 × 25 ft. Value Rs. 500.	.. Do.	Do.	Do.	Do.	Do.	Do.
19. Do.	.. Masjid, Dargah and Grave- yard. Area 112 × 76 ft. Value Rs. 5,000.	.. Do.	Do.	Do.	Do.	Do.	Chhotu Sahab Shaha- buddin Qazi Gulab Habib Fakir and others.
20. Digras	.. Chilla Peer Mastan Baba .. Area 6 × 6 ft. Value Rs. 25.	.. Do.	Do.	Do.	Do.	Do.	.. Muslim Panch Manag- ing.
21. Do.	.. Chilla Peer Saheb .. Area 10 × 10 ft. Value Rs. 50.	.. Do.	Do.	Do.	Do.	Do.	..
22. Do.	.. ChillaQurban Shah Wali .. (Fakir Baba). Area 8 × 4 ft. Value Rs. 100.	.. Do.	Do.	Do.	Do.	Do.	Do.
23. Dhanger Takli	.. Asboorkhana .. Area 35 × 25 ft. Value Rs. 1,000.	.. Do.	Do.	Do.	Do.	Do.	Do.
24. Do.	.. Chilla Gaiji Peer .. Area 6 × 4 ft. Value Rs. 25.	.. Do.	Do.	Do.	Do.	Do.	Do.
25. Do.	.. Chilla Chand Shah Wali .. Area 4 × 4 ft. Value Rs. 25.	.. Do.	Do.	Do.	Do.	Do.	Do.
26. Do.	.. Chilla Peer Dule Miyan .. Area 6 m 4 ft. Value Rs. 15.	.. Do.	Do.	Do.	Do.	Do.	Do.
27. Do.	.. Graveyard and Chilla Husain .. Shah Wali. Area 200 × 200 ft. Value Rs. 500.	.. Do.	Do.	Do.	Do.	Do.	Do.
28. Do.	.. Masjid alongwith Chilla Zinda .. Shah Madar, Chilla Peer Mahboob Subhani, Grave- yard and Chilla Chaman Shah Wali. Area 120 × 90 ft. Value Rs. 2,000.	.. Do.	Do.	Do.	Do.	Do.	Do.

Taluka Parbhani.

Details of immovable properties assessed at more than Rs. 5 or valued at more than Re. 1				Other properties			Details of the properties	Cash Grant or annuities if any received from Govt.	Estimated annual income	Remarks
Village	Survey No.	Area	Assessment	Village where situated	Site on which situated	Boundaries				
(9)	(10)	(11)	(12)	(13)	(14)	(15)	(16)	(17)	(18)	(19)
		A. gs.	Rs. P.						Rs.	
..	Situated in the gaouthan.
..	Situated in the Agri. land of Shri Sopan Gonaji.
..	East—Cart way. West—Road. North—Agri. land of Hunaji Munaji. South—Masawat.
..	Neem tree 1 Value Rs. 100.	East—Open space. West—Road. North—Agri. land of Anant Rao Pande. South—Agri. land of Waman.
..	Situated in gairan north side of the village.
..	Trees 8 Value Rs. 500.	..	Other movable. Value Rs. 100.	East—Temple. West—Cart way to village Dhanora. North—Weekly Bazar. South—Agri. land of Rajaram.
..	Neem tree 1 Value Rs. 50.	Situated in Sy. No. of Rustum s/o Taterao.
..	Neem tree 1 Value Rs. 200.	Situated in the compound area of Shri Bhau Sahab s/o Goyana.
..	Situated in Sy. No. of Nane s/o Umaji.
..	Neem tree 1 Value Rs. 30.	..	Other moveable Value Rs. 50.	East—Public way. West—Public way. North—House of Pantaji s/o Rama. South—Open land..
..	Situated in Sy. No. of Baliram s/o Maroti.
..	East—Open land of Gadhi. West—House of Govinda. North—House of Govinda. South—Open land of Gadhi.
..	Situated in Sy. No. of Sidh Maharaj s/o Daji Maharaj.
..	East—Nala. West—Nala. North—Public way. South—Godawari River.
..	Neem tree 1 Value Rs. 25.	..	Other moveable Value Rs. 30.	East—Public way. West—Public way. North—Public way. South—Gaouthan land.

District Parbhani

Serial No. and village	Name of the wakf	Whether the wakf is a Shia or Sunni wakf	Object of the wakf	Name of the wakif	Date and year of creation of the wakf	Details of wakf deed or deeds	Name of the Mutawalli
(1)	(2)	(3)	(4)	(5)	(6)	(7)	(8)
29. Durdj ..	Chilla Peer Sahab .. Area 5 × 4 ft. Value Rs. 15. Sunni	Religious	Ack./Endt.	Not available	Not available	Muslim Panch Manag- ing.
30. Ekrukha Traf Gangakhed.	Dargah Godad Shah Wali .. Area 10 × 10 ft. Value Rs. 200. Do.	Do.	Do.	Do.	Do.	Do.
31. Gaur ..	Graveyard Area 1½ acre. Value Rs. 500. Do.	Do.	Do.	Do.	Register No. 5806 of 1954.	Do.
32. Do. ..	Masjid Area 33 × 21 ft. Value Rs. 10,000. Do.	Do.	Do.	Do.	Not available	Do.
33. Hingala ..	Graveyard Area 50 × 25 ft. Value Rs. 50. Do.	Do.	Do.	Do.	Do.	Do.
34. Ismailpur ..	Chilla Ismail Peer Saheb .. Area 6 × 3 ft. Value Rs. 15. Do.	Do.	Do.	Do.	Do.	Do.
35. Ithalpur (Deshmukh).	Graveyard Area 30 × 30 ft. Value Rs. 100. Do.	Do.	Do.	Do.	Do.	Shri Baban Bhai
36. Jamb ..	Masjid Area 40 × 30 ft. Value Rs. 1,200. Do.	Do.	Do.	Do.	Do.	Muslim Panch Manag- ing.
37. Jhari ..	Chilla Mahboob Subhani and Mastan Shah Wali and Graveyard. Area 100 × 80 ft. Value Rs. 2,000. Do.	Do.	Do.	Do.	Do.	M. Hazoor Shah ..
38. Do. ..	Chilla Began Man and Ashoorkhana. Area 36 × 36 ft. Value Rs. 5,000. Do.	Do.	Do.	Do.	Do.	Shaikh Gafoor Sk. Rasool.
39. Do. ..	Chilla Peer Auliya Saheb .. Area 6 × 6 ft. Value Rs. 25. Do.	Do.	Do.	Do.	Do.	Muslim Panch Manag- ing.
40. Do. ..	Graveyard Khateeban .. Area 350 × 200 ft. Value Rs. 2,000. Do.	Do.	Do.	Do.	Do.	Ahmed Mohiuddin Jamaluddin.
41. Do. ..	Graveyard Fakeer .. Area 120 × 50 ft. Value Rs. 500. Do.	Do.	Do.	Do.	Do.	Sk. Gafecr Sk. Rasool.
42. Do. ..	Iddgah and graveyard .. Area 100 × 50 ft. Value Rs. 2,000. Do.	Do.	Do.	Do.	Do.	Mumtaz Mohiuddin Gous Mohiuddin.
43. Jhari ..	Masjid (Qasaban) .. Area 40 × 39 ft. Value Rs. 2,000. Do.	Do.	Do.	Do.	Do.	Sk. Mastan Sk. Yaseen and others.
44. Do. ..	Sarai and Jame Masjid .. Area 60 × 55 ft. Value Rs. 2,000. Do.	Do.	Do.	Do.	Do.	Syed Abdul R .. Syed Ali.





Details of immovable properties assessed at more than Rs. 5 or valued at more than Re. 1				Other properties			Details of the properties	Cash Grant or annuities if any received from Govt.	Estimated annual income	Remarks
Village	Survey No.	Area	Assessment	Village where situated	Site on which situated	Boundaries				
(9)	(10)	(11)	(12)	(13)	(14)	(15)	(16)	(17)	(18)	(19)
		A. gs.	Rs. P.						Rs.	
..	Situated in Sy. No. of Ram Rao Yenketrao Sarpanch.
..	East—Open space. West—House of Shri Gangaram Jalba. North—Public way. South—Public way.
..	East—Temple and abadi. West—Agril. land and Road North—Agril. land. South—Masjid and Road.
..	East—open land and village. West—Gairan land. North—Houses. South—Way.
..	All sides open land of gaathan.
..	Situated in the Agri. land of Shri Bhaorao s/o Limbaji.
..	Situated in the Agri. land of Shri Biban Bhai.
..	East—House of Amir. West—Way. North—Way. South—Way.
..	Neem trees 2 Value Rs. 60. Tamarind tree 1 Value Rs. 50.	East—Public Road. West—Houses. North—Public way. South—Houses of Vishvanath and others.
..	Neem tree 1 Value Rs. 100.	East—House of Baba Turab. West—Public way. North—House of Nabi and Mahboob Fakir. South—Public way.
..	Situated in the house of Woman.
..	Situated in S. No. 410.
..	Trees 2 Value Rs. 50. Well 1. Value Rs. 3,000.	East—Houses of Sk. Rahim. West—Agri. land of Gopal Rao. North—S. No. of Gopal Rao. South—House of Manik Rao.
..	Situated in S. No. 408.
..	Trees 4 value Rs. 25.	East—Open land of Mohiuddin. West—Public way. North—Open space and Godown South—Public way.
..	Neem tree 1, Value Rs. 50	East—Public way and open plot. West—House of Mumtaz Mohi-uddin. North—House of Manik Uttam-rao. South—House of Mumtaz Mohi-uddin.

District Parbhani

Serial No. and village	Name of the wakf	Whether the wakf is a Shia or Sunni wakf	Object of the wakf	Name of the wakif	Date and year of creation of the wakf	Details of wakf deed or deeds	Name of the Mutawalli
(1)	(2)	(3)	(4)	(5)	(6)	(7)	(8)
45. Jawla	.. Grave Peer Saheb .. Area 15 × 15 ft. Value Rs. 100.	.. Sunni	Religious	Ack./End.	Not available	Not available	Muslim Panch Manag- ing.
46. Kinola	.. Graveyard situated in .. S. No. 90. Area 5 gunthas. Value Rs. 300.	.. Do.	Do.	Do.	Do.	Do.	Do.
47. Khomegaon	Chilla Chand Shah Wali .. Area 10 × 10 ft. Value Rs. 200.	.. Do.	Do.	Do.	Do.	Do.	Do.
48. Do.	.. Graveyard .. Area 132 × 60 ft. Value Rs. 200.	.. Do.	Do.	Do.	Do.	Do.	Do.
49. Do.	.. Grave Rashid Bi and Grave- yard. Area 54 × 36 ft. Value Rs. 300.	Do.	Do.	Do.	Do.	Do.	Do.
50. Khujda	.. Graveyard Situated in Gao- than. Area 20 × 15 ft. Value Rs. 75.	Do.	Do.	Do.	Do.	Do.	Do.
51. Karadgaon	.. Graveyard .. Area 150 × 100 ft. Value Rs. 200.	.. Do.	Do.	Do.	Do.	Do.	Do.
52. Do.	.. Masjid (open space only) .. Area 30 × 30 ft. Value Rs. 50.	.. Do.	Do.	Do.	Do.	Do.	Do.
53. Kanadkhed	.. Iddgah and Graveyard .. Area 200 × 200 ft. Value Rs. 1,000.	.. Do.	Do.	Do.	Do.	Do.	Do.
54. Do.	.. Masjid with Ashoorkhana, Grave Jagir Dar Saheb and Chille Mahboob Subhani. Area 65 × 50 ft. Value Rs. 500.	Do.	Do.	Do.	Do.	Reg. No. 5800 of 1954	Shri Ashrafuddin s/o Karamuddin Qazi.
55. Kumbhari	.. Chilla Gaibi Peer Saheb .. Area 10 × 10 ft. Value Rs. 50.	.. Do.	Do.	Do.	Do.	Not available	Muslim Panch Manag- ing.
56. Do.	.. Graveyard .. Area 50 × 25 ft. Value Rs. 100.	.. Do.	Do.	Do.	Do.	Do.	Do.
57. Kunteshwer	.. Chilla Peer Saheb .. Area 10 × 10 ft. Value Rs. 25.	.. Do.	Do.	Do.	Do.	Do.	Do.
58. Karla	.. Chilla Malik Shah Wali .. Area 10 × 10 ft. Value Rs. 15.	.. Do.	Do.	Do.	Do.	Do.	Do.
59. Limla	.. Ashoorkhana .. Area 30 × 30 ft. Value Rs. 500.	.. Do.	Do.	Do.	Do.	Do.	Dada Miyan Lai Shah

Details of immovable properties assessed at more than Rs. 5 or valued at more than Re. 1				Other properties			Details of the properties	Cash grant or annuities if any received from Govt.	Estimated annual income	Remarks
Village	Survey No.	Area	Assessment	Village where situated	Site on which situated	Boundaries				
(9)	(10)	(11)	(12)	(13)	(14)	(15)	(16)	(17)	(18)	(19)
		A. gs.	Rs. P.						Rs.	
..	East—Well. West—Open space North—Agri. land of Deorao. South—Cart way to village Shahapur.
..	East—Village Kinola. West—Agri. land of Fayazuddin. North—Agri. land of Mulleji. South—Public way.
..	Situated in Gaothan.
..	Situated in S. No. Ganeshrao.
..	Trees 3. Neem Value Rs. 100.	East—Open space. West—Agri. land of Diganber Pundaji. North—Agri. land of Babu Kishanrao. South—House of Babu.
..	Neem tree one. Value Rs. 25	East—Abadi. West—Public way. North—Agri. land. South—Public way.
..	Bad tree one. Value Rs. 10	East—Cart way. West—S. No. of Desai. North—S. No. of Desai. South—Godown.
..	West of the village in Gaothan.
..	Neem tree one. Value Rs. 50. Babul tree two. Value Rs. 10.	East—Agri. land of Ganpatrao. West—Gaothan and Way. North—S. No. of Ganpatrao South—S. No. of Ganpatrao.
..	Neem tree one. Value Rs. 50	East—Public way. West—House of Narayan Maroti Sakharan. North—Way to Golewadi. South—Lane.
..	Neem tree one. Value Rs. 50.	Situated in Agri. land of Sakharan Yenkaaji.
..	East—Gairan Land. West—Masanwat. North—Agri. land of Sakharan. South—Gairan.
..	Situated in Sy. No. of Isamber s/o Bhaorao.
..	East—Nala. West—Nala. North—Temple of Aai. South—Open space and Temple.
..	East—Public way. West—House of Daba Bhai. North—Public way. South—House of Maroti Rao.

District Parbhani—

Serial No. and village	Name of the wakf	Whether the wakf is a Shia or Sunni wakf	Object of the wakf	Name of the waki	Date and year of creation of the wakf	Details of wakf deed or deeds	Name of the Mutawalli
(1)	(2)	(3)	(4)	(5)	(6)	(7)	(8)
60. Limla	.. Dargah and Graveyard Area 2 acres. Value Rs. 8,000.	.. Sunni	Religious	Ack./End.	Not available	Not available	Muslim Panch Manag- ing.
61. Lohgaon	.. Chilla Pir Bengdi Shah Wali.. Area 1 acre 10 gunthas. Value Rs. 1,250.	Do.	Do.	Do.	Do.	Do.	Do.
62. Do.	.. Chilla Peer Chand Khan Wali Area 20 × 20 ft. Value Rs. 200.	Do.	Do.	Do.	Do.	Do.	Do.
63. Do.	.. Chilla Peer Mahboob Subhani Area 20 × 20 ft. Value Rs. 200.	Do.	Do.	Do.	Do.	Do.	Do.
64. Lohagaon	.. Graveyard .. Area 600 × 500. Value Rs. 1,500.	Do.	Do.	Do.	Do.	Do.	Do.
65. Do.	.. Graveyard Naikwadi Area 70 × 60 ft. Value Rs. 500.	Do.	Do.	Do.	Do.	Do.	Do.
66. Do.	.. Idgah .. Area 75 × 75 ft. Value Rg. 150.	Do.	Do.	Do.	Do.	Do.	Do.
67. Do.	.. Masjid (Khateeban) .. Area 63 × 42 ft. Value Rs. 2,000.	Do.	Do.	Do.	Do.	Do.	Do.
68. Do.	.. Masjid with Chilla Panch Peer and Chilla Mahboob Pasha and Graveyard in S. No. 7. Area 1 acre 17 gunthas. Value Rs. 2,000.	Do.	Do.	Do.	Do.	Do.	Do.
69. Mategaon	.. Graveyard .. Area 8 gunthas. Value Rs. 200.	Do.	Do.	Do.	Do.	Reg.No. 4153 of 1954 A.D.	Do.
70. Do.	.. Masjid .. Area 30 × 25 ft. Value Rs. 500.	Do.	Do.	Do.	Do.	Reg.No. 4149 of 1952 A.D.	Do.
71. Mahatpuri	.. Chilla Zinda Shah Madar .. Area 10 × 10 ft. Value Rs. 25.	Do.	Do.	Do.	Do.	Do.	Do.
72. Do.	.. Graveyard .. Area 20 × 15 ft. Value Rs. 50.	Do.	Do.	Do.	Do.	Do.	Do.
73. Malsonna	.. Iddgah .. Area 20 × 20 ft. Value Rs. 50.	Do.	Do.	Do.	Do.	Do.	Do.


Details of immovable properties
assessed at more than Rs. 5 or
valued at more than Re. 1

Village	Survey No.	Area	Assessment	Other properties			Details of the properties	Cash Grant or annuities if any received from Govt.	Estimated annual income	Remarks
				Village where situated	Site on which situated	Boundaries				
(9)	(10)	(11)	(12)	(13)	(14)	(15)	(16)	(17)	(18)	(19)
		A. gs.	Rs. P.						Rs.	
..	Trees five. Value Rs.200	East—Public way. West—Gadhi and way. South—Agri. land and Public way.
..	Situated in S. No. 208.
..	Neem tree one. Value Rs. 100.	All sides Public way.
..	Neem tree one. Value Rs. 50.	East—Well and way. West—Open space and way. North—Public lane. South—Public lane.
..	Neem trees 2 Value Rs. 50. Bad tree 1. Value Rs. 50.	East—Public way. West—Agri. land of Waman Dhangar. North—Cart way. South—S. No. of Keshev Bai.
..	East—House of Bashir Khan. West—Cart way. North—Gra veyard and Masjid. South—Cart way.
..	Neem tree 1 Value Rs. 30.	Situated in S.No. of Shri Keshav s/o Vajaba.
..	Babul tree 1 Value Rs. 10.	East—Open land and way. West—Public way. North—Cart way. South—Public way.
..	Kawit trees 9 Value Rs. 100. Tamarind trees 4 Value Rs. 500. Neem trees. 4 Value Rs. 100. Mango trees 3 Value Rs. 50. Bad tree 1. Value Rs. 50. Sitaphal trees 50 Value Rs. 50.	..	Other moveables. Value Rs. 110.	..	Rs' Rs. 50	East—Cart way. West—S. No. of Bala Saheb. North—S. No. of Bala Saheb. South—S. No. of Bala Saheb.
..	East—S. No. 31. West—S. No. 31. North—S. No. 31. South—S. No. 31.
..	East—Way. West—House. North—S. No. 3. South—House of Maqbool Shah.
..	Babul tree 1 Value Rs. 5.	Situated in the Gaathan North side of the Maroti Temple.
..	Situated on the border of S. Nos. 47 and 48.
..	Neem tree 1 Value Rs. 25.	Situated in S. No. of Sk. Imam s/o Sk. Hasan.



District Parbhani

Serial No. and village	Name of the wakf	Whether the wakf is a Shia or Sunni wakf	Object of the wakf	Name of the wakif	Date and year of creation of the wakf	Details of wakf deed or deeds	Name of the Mutawalli
(1)	(2)	(3)	(4)	(5)	(6)	(7)	(8)
74. Mandva ..	Chilla Peer Saheba Shah Yaqeen Shah and Graveyard. Area 200 × 150 ft. Value Rs. 500.	Sunni	Religious	Ask-End	Not available	Not available	Shri Amir Kahn s/o Zafer Khan.
75. Muramba ..	Dargah Syed Sharif .. Area 20 × 20 ft. Value Rs. 2,000.	.. Do.	Do.	Do.	Do.	Reg.No. 4150 of 1954.	Muslim Panch Manag- ing.
76. Do. ..	Graveyard .. Area 4 acres. Valuation Rs. 5, 000.	.. Do.	Do.	Do.	Do.	Reg.No. 4182 of 1954.	Do. ..
77. Manda Khali ..	Graveyard .. Area 10 gunthas. Value Rs. 400.	.. Do.	Do.	Do.	Do.	Not available	Do. ..
78. Mirkhel ..	Graveyard .. Area 60 × 60 ft. Value Rs. 500.	.. Do.	Do.	Do.	Do.	Do.	Muslim Panch Manag- ing.
79. Mangangaon ..	Chilla Peer Haji Sayan of Qandhar. Area 8 × 8 ft. Value Rs. 100.	.. Do.	Do.	Do.	Do.	Do.	Do. ..
80. Do. ..	Chilla Gaibi Peer Saheb. Area 6 × 6 ft. Value Rs. 25.	.. Do.	Do.	Do.	Do.	Do.	Do. ..
81. Mirzapur ..	Chilla Haji Syed Area 4 × 2 ft. Value Rs. 25.	.. Do.	Do.	Do.	Do.	Do.	Do. ..
82. Neela ..	Ashoorkhana with Chilla Peer Mahboob Subhani and Gra- yard. Area 90 × 40 ft. Value Rs. 1,000.	.. Do.	Do.	Do.	Do.	Do.	Do. ..
83. Do. ..	Graveyard .. Area 50 × 25 ft. Value Rs. 50.	.. Do.	Do.	Do.	Do.	Do.	Do. ..
84. Nandkheda ..	Graveyard .. Area 100 × 100 ft. Value Rs. 200	.. Do.	Do.	Do.	Do.	Do.	Do. ..
85. Nawki ..	Dargah Peer .. Area 10 × 10 ft. Value Rs. 50.	.. Do.	Do.	Do.	Do.	Do.	Muslim Panch Manag- ing.
6. NandgaonBk...	Chilla Peer Hasan Husain .. Area 4 × 2 ft. Value Rs. 25.	.. Do.	Do.	Do.	Do.	Do.	Do. ..
87. Do. ..	Graveyard .. Area 150 × 150 ft. Value Rs. 100.	.. Do.	Do.	Do.	Do.	Do.	Do. ..
88. Do. ..	Graveyard .. Area 30 × 30 ft. Value Rs. 50.	.. Do.	Do.	Do.	Do.	Do.	Do. ..



Details of immovable properties assessed at more than Rs. 5 or valued at more than Re. 1				Other properties			Details of the properties	Cash Grant or annuities if any received from Govt.	Estimated annual income	Remarks
Village	Survey No.	Area	Assessment	Village where situated	Site on which situated	Boundaries				
(9)	(10)	(11)	(12)	(13)	(14)	(15)	(16)	(17)	(18)	(19)
..	..	A. gs.	Rs. P.	..	Tamarind trees 3 Value Rs. 150. Pimpal tree 1. Value Rs. 25.	Rs. East—S. No. of Kondiba s/o Rustum. West—Gaothan. North—Nala. South—S. No. of Kondirao s/o Rustum.
..	Situated in S. No. 2.
..	East—S. No. 2. West—Way. North—Gairan. South—S. No. 2.
..	East—Village Mandakhali. West—Agril. land of Rajput. North—Govt. road to Baloda. South—Govt. road to Pimpla.
..	East—Open space. West—Gaothan. North—Open space and gaothan. South—Open space.
..	East—Public way. West—House of Rangnath. North—House of Munjaji Narsing. South—Plot of Gonaji.
..	Situated in S. No. 2 of Ganesh Munjaji.
..	Situated in S. No. of Yadav Jathe.
..	Neem tree 1 Valu. Rs. 25 Tamarind tree 1 Valu. Rs. 30	East—House of Sarwar s/o Budhan. West—Open land and way. North—House of Mahadev Shanker. South—Public way.
..	Situated in Gairan near Purna River.
..	Tarmrind tree 1 Value Rs. 30.	East—Cart way to Kasadgaon. West—Cart way to Sampuri. North—Masawat. South—Cart way to Sampuri.
..	East—Open space of Aiba. West—Public way North—Way. South—Open land of Aiba.
..	East—Government land. West—Government land and nala. North—Nala. South—Kotha of Mahadeo.
..	East—Gairan land West—S. No. of Baba Kishan. North—Agricultural land of Babu Rao. South—Doodhna River.
..	East—Agricultural land of Nanba. West—Cart way. North—Cart way. South—Open plot.

District Parbhani

Serial No. and village	Name of the wakf	Whether the wakf is a Shia or Sunni wakf	Object of the wakf	Name of the wakif	Date and year of creation of the wakf	Details of wakf deed or deeds	Name of the Mutawalli
(1)	(2)	(3)	(4)	(5)	(6)	(7)	(8)
89. Parbhani	.. Ashoorkhana Khidki (only place). Area 25 × 10 ft. Value Rs. 100.	Base. Sunni	Religious	Ack. End.	Not available	Not available	Ita Khan. C. M. Khan.
90. Do.	.. Ashoorkhana Bagban Mohalla Mali Base. Area 57 × 22 ft. Value Rs. 2,000.	Do.	Do.	Do.	Do.	Do.	Sk. Farid Saheb Beghan
91. Do.	.. Ashoorkhana Shahzad galli .. Area 32 × 24 ft. Value Rs. 600.	Do.	Do.	Do.	Do.	Do.	Pasha Khan S/o Tahir Khan.
92. Do.	.. Ashoorkhana(only openspace) (Mohalla Panje Shah). M. C. No. 348 W. N. 1. Area 21 × 21 ft. Value Rs. 200.	Do.	Do.	Do.	Do.	Do.	Shabir Ali Arshad Ali.
93. Do.	.. Ashoorkhana Kadbi Mandi Area 10 × 18 ft. Value Rs. 200.	Do.	Do.	Do.	Do.	Do.	Baba Miyan Sk. Mascom.
94. Do.	.. Ashoorkhana (Motti Ka Sher) Mohalla Shabi Nath Qalander. Area 16 × 12 ft. Value Rs. 50.	Do.	Do.	Do.	Do.	Do.	Muslim Panch Manag- ing.
95. Do.	.. Ashoorkhana Mominan Mo- halla Mominpura. Area 30 × 30 ft. Value Rs. 200.	Do.	Do.	Do.	Do.	Do.	Late Mohammed Isa.
96. Do.	.. Ashoorkhana Nanded Base and Graveyard. Area 62 × 30 and 75 × 95 ft. Value Rs. 2,000.	Do.	Do.	Do.	Do.	Do.	Muslim Panch Manag- ing.
97. Do.	.. Ashoorkhana Gulshan Bagh .. Area 30 × 22 ft. Value Rs. 1,000.	Do.	Do.	Do.	Do.	Do.	Sk. Jani S/o Sk. Qasim.
98. Do.	.. Ashoorkhana (Qasaban). Area 50 × 22 ft. Value Rs. 2,000.	Do.	Do.	Do.	Do.	Do.	Muslim Panch Manag- ing.
99. Do.	.. Ashoorkhana Momin Mohalla Area 95 × 37½ ft. Value Rs. 700.	Do.	Do.	Do.	Do.	Do.	Shri Nabi Saheb
100. Do.	.. Chilla Mahboob Subhani at Gandhi Park. Area 20 × 20 ft. Value Rs. 200.	Do.	Do.	Do.	Do.	Do.	Muslim Panch Mang- ing.
101. Do.	.. Chilla Kawja Garib Nawaz Area 26 × 25 ft. Value Rs. 1,000.	Do.	Do.	Do.	Do.	Do.	Chhotu S/o Kaluji ..



Details of immovable properties assessed at more than Rs. 5 or valued at more than Re. 1

Village	Survey No.	Area	Assessment	Other properties			Details of the properties	Cash Grant or annuities if any received from Govt.	Estimated annual income	Remarks
				Village where situated	Site on which situated	Boundaries				
(9)	(10)	(11)	(12)	(13)	(14)	(15)	(16)	(17)	(18)	(19)
		A. gs.	Rs. P.						Rs.	
..	East—Open space of Sk. Ismail S/o Masihuddin. West—House of Sattar Khan. North—Road. South—House of Nizam Ali.
..	East—House of Bagban. West—Lane. North—House of Bagban. South—House of Kalu Bhai.
..	East—House of Taher Khan Mutawalli. West—Road. North—Lane. South—Open space.
..	East—Open space of Abbas Baig. West—Lane. North—House of Abbas Baig. South—Road.
..	East—Lane. West—House of Babarao. North—House of Baba Miyan. South—Lane.
..	East—Road. West—House of Abdur Rashee North—Lane. South—House of Naser Bd. Abdul Habib.
..	East—Lane. West—School adjacent to Masjid of Mominan. North—Open space and Lane. South—School Adjacent to Masjid Mominan.
..	Open plot (1) Area 50×47 ft. Value Rs 2,000	In front of Ashoorkhana	East—House of Sk. Amir. West—House of Sk. Amin. North—House of Shanker Rao Deshmukh. South—Road.
..	Open space Area 30×22 ft. Value Rs. 500.	In front of Ashoorkhana	East—Hut of Sk. Mohiuddin. West—Open space. North—Hut of Vaziruddin. South—Hut of Dr. Ali.
..	Open space Area 38×22 ft. Value Rs. 1000.	East—Open space. West—House of Ali Saheb, Baba and Bhika. North—House of Sardar bi. South—Lane.
..	Well 1 Value Rs. 3,000	East—Open space of Ashoorkhana and Way. West—House of Dada Miyan. North—House of Mohd. Isa. South—House of Dada Miyan.
..	Neem tree 1 Value Rs. 50	East—Cement Road. West—House of Ahmed Khan North—Road. South—House of Ahmed Khan.
..	East—Cement Road. West—House of Ali Sher Khan. North—Fuel Shop. South—Fuel shop.

District Parbhani

Serial No. and village	Name of the wakf	Whether the wakf is a Shia or Sunni wakf	Object of the wakf	Name of the wakif	Date and year of creation of the wakf	Details of wakf deed or deeds	Name of the Mutawalli
(1)	(2)	(3)	(4)	(5)	(6)	(7)	(8)
102. Parbhani ..	Chilla Mahboob Subhani Qaddeabad. Area 16 × 4 ft. Value Rs. 50	Sunni	Religious	Ack. Endt.	Not available	Not available	Sk. Ahmed, Poon of Civil Hospital, Parbhani.
103. Do. ..	Chilla Mahboob Subhani Mohalla Gadhi Area 12 × 4 ft. Value Rs. 50	Do.	Do.	Do.	Do.	Do.	Muslim Panch Manag-ing.
104. Do. ..	Chilla Mahboob Subhani Mohalla Gadi Wan. Area 9 × 3 ft. Value Rs. 50.	Do.	Do.	Do.	Do.	Do.	Do. ..
105. Do. ..	Chilla Mahboob Subhani, Mohalla Khidki Base. Area 21 × 4 ft. Value Rs. 100.	Do.	Do.	Do.	Do.	Do.	Do. ..
106. Do. ..	Dargah Syed Imam Saheb Mohalla Bagban. Area 38 × 22½ ft. Value Rs. 500.	Do.	Do.	Do.	Do.	Do.	Do. ..
107. Do. ..	Dargah Syed Baji and Grave-yard Mohalla Gadiban Area 100 × 95 ft. Value Rs. 2,000.	Do.	Do.	Do.	Do.	Do.	Do. ..
108. Do. ..	Dargah Habib Saheb Mohalla Qasaban Area 16 × 16 ft. Value Rs. 150.	Do.	Do.	Do.	Do.	Do.	Do ..
109. Do. ..	Dargah Chand Saheb at Chowk Bazar Area 24 × 16½ ft. Value Rs. 1,000.	Do.	Do.	Do.	Do.	Do.	Osman Saheb, R/o Gadipura, Parbhani.
110. Do. ..	Dargah Sangde Sultan .. Area 60 × 60 ft. Value Rs. 1500.	Do.	Do.	Do.	Do.	Do.	Moinuddin S/o Md. Turab Ali.
111. Do. ..	Dargah Haz. Ramzan Shah Saheb and Andheri Shah Saheb Gaoli Base. Area 26 × 27½ ft. Value Rs. 400.	Do.	Do.	Do.	Do.	Do.	Abdur Rahman S/o Haji Abdul Waheed.
112. Do. ..	Dargah Haz. Syed Sadat in S. No. 543. Area 105 × 85 ft. Value Rs. 500.	Do.	Do.	Do.	Do.	Do.	Shri Moinuddin S/o Ahmed Mohiuddin and others.
113. Do. ..	Dargah Shah Burhan Saheb Area 55 × 50 ft. Value Rs. 400.	Do.	Do.	Do.	Do.	Do.	Muslim Panch Manag-ing.
114. Do. ..	Dargah Madar Shah Wali .. Mohalla Khidki Base. Area 21 × 16 ft. Value Rs. 100.	Do.	Do.	Do.	Do.	Do.	Do. ..
115. Do. ..	Graveyard in S. No. 640½ .. Area 11 acres 10 gunthas. Value Rs. 6,000.	Do.	Do.	Do.	Do.	Do.	Do. ..
116. Do. ..	Graveyard Mohalla Mali Base Area 111 × 128 ft. Value Rs. 5,000.	Do.	Do.	Do.	Do.	Do.	Do. ..



Details of immovable properties assessed at more than Rs. 5 or valued at more than Re. 1				Other properties			Details of the properties	Cash Grant or annuities if any received from Govt.	Estimated annual income	Remarks
Village	Survey No.	Area	Assessment	Village where situated	Site on which situated	Boundaries				
(9)	(10)	(11)	(12)	(13)	(14)	(15)	(16)	(17)	(18)	(19)
		A. gs.	Rs. P.						Rs.	
..	All sides open space and Huts.
..	East—Way and open land. West—Way and open space. North—Way and open land. South—Way and open space.
..	East—Government Way. West—Government Way. North—Government Way. South—Government Way.
..	East—Open space and Way. West—Open space and Way. North—Way and open space. South—Government way.
..	East—Open space. West—Open space. North—Lane. South—Road.
..	East—Road. West—Road to Railway station. North—Houses. South—Road.
..	East—Open space. West—Open space. North—Open space. South—Open space.
..	All sides Road.
..	Tree 1, Value Rs. 100	All sides open space.
..	East—Gao Rakhshan. West—Road to Qaderabad. North—House of Jethmal. South—Gao Rakhshan.
..	3 Neem trees. Value Rs. 100.	East—Road to Bomangaon. West—S. No. 546. North—S. No. 542. South—S. No. 544.
..	Neem trees 2. Value Rs. 100	Situated in S. No. 435.
..	Tree 1, Value Rs. 100.	East—House of Abdul Sattar Khan. West—House of Abdul Rasheed. North—Road. South—House of Osman Ali Khan.
..	Trees 10, Value Rs. 800	East—Road and New Mandhe. West—Jintur Road. North—Masjid Qaderabad and Nala. South—Z. P. Office and Oil Mills.
..	Neem trees 5. Value Rs. 500.	East—Government High School West—House of Vishwanath. North—Open space. South—Road.

District Parbhani

Serial No. and village	Name of the wakf	Whether the wakf is a Shia or Sunni wakf	Object of the wakf	Name of the wakif	Date and year of creation of the wakf	Details of wakf deed or deeds	Name of the Mutawalli
(1)	(2)	(3)	(4)	(5)	(6)	(7)	(8)
117. Parbhani	Graveyard Gaderabad in S. No. 639. Area 240 × 75 ft. Value Rs. 15,000.	Sunni	Religious	Ack End.t.	Not available	Not available	Muslim Panch Manag- ing.
118. Do. ..	Graveyard of Qazis near D. S. P. Office. Area 543 × 107 ft. Value Rs. 10,000.	Do.	Do.	Do.	Do.	Do.	Qazi Wahibuddin, R/o Parbhani.
119. Do. ..	Graveyard in S. No. 291 Area 15 acres 16 gunthas. Value Rs. 10,000.	Do.	Do.	Do.	Do.	Reg. No. 1657 of 1350 Fasli	Sk. Nabi S/o Sk. Sultan
120. Do. ..	Graveyard Shri Zawwar Khan Saheb. Area 75 × 97 ft. Value Rs. 5,000.	Do.	Do.	Do.	Do.	Not available	Jabbar Khan ..
121. Do. ..	Graveyard Gaoli Base Area 125 × 155 ft. Value Rs. 4,000.	Do.	Do.	Do.	Do.	Do.	Abdur Rahman S/o Haji Abdul Qahed.
122. Do. ..	Graveyard and Iddgah Area 380 × 150 ft. Value Rs. 3,000.	Do.	Do.	Do.	Do.	Do.	Muslim Panch Manag- ing.
123. Do. ..	House of Wakf (Double storey) near State Bank of Hyderabad. Area 88 × 25 ft. Value Rs. 5,000. M. No. 4-14.	Do.	Do.	Do.	Do.	Reg. No. 450 of 1337 Fasli	Smt. Pyari Begum W/o S. M. Yusuf Opp. State Bank, Parbhani.
124. Do. ..	Masjid Gadhj Area 132 57½ ft. Value Rs. 2,000.	Do.	Do.	Do.	Do.	Reg. No. 406 of 1332 Fasli	Shamsuddin ..
125. Do. ..	Masjid Gujri Area 30 × 14 ft. Value Rs. 500.	Do.	Do.	Do.	Do.	Not available	Muslim Panch Manag- ing.
126. Do. ..	Masjid Mahboob Bagh Area 45 × 35 ft. Value Rs. 1,000.	Do.	Do.	Do.	Do.	Do.	Do.
127. Do. ..	Masjid Mahdi and Chilla Mahboob. Subhani at Kumbhar Galli. Area 55 × 37½ ft. Value Rs. 500.	Do.	Do.	Do.	Do.	Do.	Suleman Khan Saheb
128. Do. ..	Masjid Gulshan Bagh Area 80 × 80 ft. Value Rs. 2,000.	Do.	Do.	Do.	Do.	Do.	Shri Moinuddin s/o Md. Turab.



Details of immovable properties assessed at more than Rs. 5 or valued at more than Re. 1				Other properties			Details of the properties	Cash grant or annuities if any received from Govt.	Estimated annual income	Remarks
Village	Survey No.	Area	Assessment	Village where situated	Site on which situated	Boundaries				
(9)	(10)	(11)	(12)	(13)	(14)	(15)	(16)	(17)	(18)	(19)
		A. gs.	Rs. P.						Rs.	
..	Tree 1, Value Rs. 40.	East—Open space and way. West—Open space and way. North—Open space and way. South—Huts.
..	East—Graveyard S. No. 291. West—Primary School, Ladies Club and Town Hall. North—Open space of Town Hall. South—Open space and Road.
..	East—Plot of Shivaji College. West—Graveyard of Qazis. North—Multipurpose High School. South—Vishnu Ginning Factory.
..	East—S. No. 435. West—Govt. way. North—Open space. South—Mukra Ginning Factory.
..	East—Gau Rakshan. West—Houses of Sawer Mohalla. North—House of Milkmen. South—Qaderabad.
..	East—Hospital. West—Jintur Road. North—Central Jail. South—Road to Dargah Turabul Haq. Saheb.
..	Note.—Land around the Dargah is in illegal possession of Municipality.
..	East—House of Manik Rao. West—House of parbhaker. North—Cement Road South—House of Ansabai Mutawalli has dedicated this property to be used for the benefit of orphans for meeting expenses of any Masjid by the Wakf Committee after her death.
..	Tree 1, Value Rs. 50. @ Rs. 42 p. a.	..	East—Open space. West—House of Shankerji. North—Houses of Potters. South—Open space.
..	Neem trees 2, Value Rs. 200.	East—Road. West—House of Nanak Dhondiba North—House of Abdur Rahman. South—House of Nama Dhondiba.
..	Trees 3, Value Rs. 200.	East—Open space of P. W. D. West—Open space of P. W. D. North—Open space of P. W. D. South—Open space of P. W. D.
..	East—House of Mahboob Ali West—Government way. North—Government way. South—Government way.
..	Openspace Area 80 x 80 ft. Value Rs. 2,000.	In front of masjid.	East—Open space. West—Open space and Huts. North—Huts. South—Huts.

District Parbhani


Serial No. and village	Name of the wakf	Whether the wakf is a Shia or Sunni wakf	Object of the wakf	Name of the wakif	Date and year of creation of the wakf	Details of wakf deed or deeds	Name of the Mutawalli
(1)	(2)	(3)	(4)	(5)	(6)	(7)	(8)
129. Parbhani ..	School Building M. C. No. 3-106 opp. Peth, Mohalla Masjid. Area 45 × 37½ ft. Value Rs. 3,000.	Sunni	Religious	Ack. Endr.	Not available	Not available	Muslim Panch Manag-ing.
130. Do. ..	Takya Shakaran and graveyard at Kadbi Mandi. Area 116 × 96 ft. Value Rs. 2,000.	Do.	Do.	Do.	Do.	Do.	Baba Miyan Sk. Masoom (Illegal possession).
131. Pukatgaon	Dargah Syed Badsha Area 6 × 6 ft. Value Rs. 50.	..	Do.	Do.	Do.	Do.	Muslim Panch Manag-ing.
132. Do. ..	Graveyard Area 1 gunta. Value Rs. 200.	..	Do.	Do.	Do.	Do.	Do. ..
133. Pingli ..	Ashoorkhana with Chilla and Graveyard. Area 50 × 25 ft. Value Rs. 300.	Do.	Do.	Do.	Do.	Do.	Dawood Saheb Maola Shah r/o Pingli.
134. Do. ..	Ashoorkhana (open space) Area 40 × 20 ft. Value Rs. 500.	..	Do.	Do.	Do.	Do.	Muslim Panch Manag-ing.
135. Do. ..	Dargah Dastagir Area 15 × 15 ft. Value Rs. 300.	..	Do.	Do.	Do.	Do.	Do. ..
136. Do. ..	Idegah in Sy. No. 314 Area 20 × 15 ft. Value Rs. 1,000.	..	Do.	Do.	Do.	Do.	Do. ..
137. Do. ..	Graveyard in S. No. 177 Area 14 gunthas. Value Rs. 200.	..	Do.	Do.	Do.	Do.	Do. ..
138. Do. ..	Graveyard and Dargah Ganj Shaheed. Area 4 gunthas. Value Rs. 200.	Do.	Do.	Do.	Do.	Do.	Do. ..
139. Do. ..	Mosque Area 30 × 57 ft. Value Rs. 7,000.	..	Do.	Do.	Do.	Do.	Do. ..
140. Pimpalgaon, Balapur.	Chilla Lal Khan Wali Area 10 × 10 ft. Value Rs. 50.	..	Do.	Do.	Do.	Do.	Do. ..
141. Do. ..	Chilla Peer Haji Sanyya. Area 5 × 5 ft. Value Rs. 25.	..	Do.	Do.	Do.	Do.	Do. ..



Details of immovable properties assessed at more than Rs. 5 or valued at more than Re. 1				Other properties			Details of the properties	Cash Grant or annuities if any received from Govt.	Estimated annual income	Remarks
Village	Survey No.	Area	Assessment	Village where situated	Site on which situated	Boundaries				
(9)	(10)	(11)	(12)	(13)	(14)	(15)	(16)	(17)	(18)	(19)
		A. gs.	Rs. P.						Rs.	
..	East—House of Khan Mohd. and Gulam Rasool. West—Lane and School. North—Lane. South—House of Mohd. Naqi.
..	East—House of Habib Khan. West—Lane and house of Kundan Lal Mohan Lal. North—House of Ganesh Lal. South—Way. Note:—Southern part of Takya is illegally occupied by Shri Irranna, Mirza Ismail Beg and Syed Jalal.
..	East—Open space. West—Open land. North—Way. South—Way.
..	Trees 2. Value Rs. 100.	East—Open plot. West—Way. North—Nala. South—Agricultural land
..	Tamarind tree 1. Value Rs. 30	East—Public way. West—Public way. North—Hiraji Kasar's houses. South—House of Saheb Peer.
..	Neem tree 1. Value Rs. 30	East—House of Syed Burhan. West—Govt. Road. North—Govt. way. South—House of Munja Dhangar.
..	Situated in Agri. land of Waman Tatiya Road.
..	East—Agri. land of Mali Patel. West—Agri land of Mali Patel. North—S. No. 314. South—Public way.
..	Neem tree one. Value Rs. 60.	East—Survey No. 176. West—Public way. North—Survey No. 177. South—Survey No. 178.
..	East—Public way. West—Public way. North—Agri. land of Ramrao. South—Agri. land of Kishanrao.
..	Other movables Rs. 30.	East—Public way. West—Gaathan land. North—Temple of Mahadeo. South—Panchayat Office.
..	Neem tree one. Value Rs. 50.	Situated in Survey No. of Gulab Khan S/o Daulat Khan.
..	East—Public way. West—Open space of Ramchandra Munjaji. North—House of Rajaram Yemaji. South—Public way.

District Parbhani.

Serial No. and village	Name of the wakf	Whether the wakf is a Shia or Sunni wakf	Object of the wakf	Name of the waki	Date and year of creation of the wakf	Details of wakf deed or deeds	Name of the Mutawalli
(1)	(2)	(3)	(4)	(5)	(6)	(7)	(8)
142. Pimpalgaon Balapur.	Chilla Peer Mahboob Subhani Area 10 × 10 ft. Value Rs. 100.	Sunni	Religious	Ack-Endt.	Not available	Not available	Muslim Panch Managing.
143. Do. ..	Graveyard. .. Area 200 × 100 ft. Value Rs. 250.	Do.	Do.	Do.	Do.	Do.	Do. ..
144. Do. ..	Masjid (Open plot form). Area 30 × 25 ft. Value Rs. 200.	Do.	Do.	Do.	Do.	Do.	Do. ..
145. Pedgaon ..	Graveyard .. Area 10 gunthas. Value Rs. 500.	Do.	Do.	Do.	Do.	Do.	Do. ..
146. Do. ..	Iddgah .. Area 40 × 30 ft. Value Rs. 500.	Do.	Do.	Do.	Do.	Do.	Do. ..
147. Do. ..	Masjid .. Area 45 × 23 ft. Value Rs. 1,000.	Do.	Do.	Do.	Do.	Do.	Do. ..
148. Porwad ..	Dargah Faibi Peer Saheb and Graveyard and Masjid. Area 315 × 139 ft. Value Rs. 3,000	Do.	Do.	Do.	Do.	Do.	Do. ..
149. Pingoli Kothala.	Chilla Peer Jeewan Shah Wali. Area 30 × 30 ft. Value Rs. 100.	Do.	Do.	Do.	Do.	Do.	Do. ..
150. Pimpalgaon Saranga.	Chilla Peer Gulab Shah Wali. Area 25 × 15 ft. Value Rs. 200.	Do.	Do.	Do.	Do.	Do.	Do. ..
151. Poorna ..	Ashoorkhana .. Area 30 × 25 ft. Value Rs. 1,000.	Do.	Do.	Do.	Do.	Reg. No. 6174 of 454.	Do. ..
152. Do. ..	Graveyard .. Area 1½ acre. Value Rs. 1000.	Do.	Do.	Do.	Do.	Not available.	Do. ..
153. Do. ..	Graveyard .. Area 32 gunthas. Value Rs. 200.	Do.	Do.	Do.	Do.	Do.	Do. ..
154. Do. ..	Iddgah .. Area 100 × 100 ft. Value Rs. 5,000.	Do.	Do.	Do.	Do.	Do.	Do. ..
155. Do. ..	Masjid Kazi Saheb .. Area 60 × 50 ft. Value Rs. 6,000.	Do.	Do.	Do.	Do.	Do.	Do. ..
156. Paradgaon ..	Dargah Peer .. Area 6 × 6 ft. Value Rs. 20.	Do.	Do.	Do.	Do.	Do.	Do. ..



Details of immovable properties assessed at more than Rs. 500 valued at more than Re. 1				Other properties			Details of the properties	Cash Grant or annuities if any received from Govt.	Estimated annual income	Remarks
Village	Survey No.	Area	Assessment	Village where situated	Site on which situated	Boundaries				
(9)	(10)	(11)	(12)	(13)	(14)	(15)	(16)	(17)	(18)	(19)
		A. gs.	Ra. P.						Rs.	
..	East—House of Pasha S/o Akbar West—Public way. North—House of Md. Ibrahim. South—Open land.
..	East—Public way. West—Survey No. of Dagdu S/o Pandu. North—Public way. South—Nala.
..	All sides open land.
..	Situated in Survey No. 261.
..	East—Gairan. West—Agri. land of Gundu Mulla. North—Agri. land of Bhandeo. South—Gairan.
..	Neem tree one. Value Rs. 60.	East—Government Road. West—Open plot. North—Government Road. South—Houses of Ananta Dhangar, Sk. Rahim and others.
..	Neem trees Six Kawit tree one. Tamarind trees 7. Total Value Rs. 1,000.	East—Agri. land of Khalil Miyan. West—Cart way. North—Cart way and Abadi. South—Agri land of Khalil Miyan.
..	Neem tree one. Value Rs. 50. Peepal tree one. Value Rs. 25.	All sides open land.
..	Tamarind tree one. Value Rs. 100	East—Gaothan land. West—Gaothan land. North—Survey No. of Narayan. South—Gaothan land.
..	East—Way. West—House of Limbaji. North—House of Abbas Ali. South—House of Bhoi.
..	Situated in Survey No. 185.
..	Situated in Survey No. 186.
..	Situated in Survey No. 18.
..	Neem tree one. Value Rs. 50.	East—House of Ahmed Shah Shaheb. West—House of Kisan Saheb Jamadar. North—Government way. South—Government way.
..	East—Open land. West—Open land. North—House of Mali Patel. South—Open land of Temple.

District Parbhani

Serial No. and village	Name of the wakf	Whether the wakf is a Shia or Sunni wakf	Object of the wakf	Name of the wakif	Date and year of creation of the wakf	Details of wakf deed or deeds	Name of the Mutawall
(1)	(2)	(3)	(4)	(5)	(6)	(7)	(8)
157. Pokharni ..	Chilla Zinda Shah Madar .. Area 12×12 ft. Value Rs. 50.	..	Sunni	Religious	Ack. Endt.	Not available	Not available
158. Do. ..	Chilla Sakladi Baba .. Area 30×25 ft. Value Rs. 100.	..	Do.	Do.	Do.	Do.	Do.
159. Do. ..	Chilla Gaibi Saheb .. Area 10×10 ft. Value Rs. 25.	..	Do.	Do.	Do.	Do.	Do.
160. Do. ..	Graveyard .. Area 225×205 ft. Value Rs. 500.	..	Do.	Do.	Do.	Do.	Do.
161. Do. ..	Grave Peer Saheb .. Area 8×8 ft. Value Rs. 25.	..	Do.	Do.	Do.	Do.	Do.
162. Do. ..	Grave peer Saheb .. Area 6×3 ft. Value Rs. 25.	..	Do.	Do.	Do.	Do.	Do.
163. Do. ..	Grave Peer Saheb .. Area 8×6 ft. Value Rs. 25.	..	Do.	Do.	Do.	Do.	Do.
164. Do. ..	Masjid .. Area 24×22 ft. Value Rs. 500.	..	Do.	Do.	Do.	Do.	Do.
165. Peer Gaohan	Chilla Mahboob Subhani .. Area 8×6 ft. Value Rs. 50.	..	Do.	Do.	Do.	Do.	Do.
166. Parva ..	Ashoorkhana .. Area 57×45 ft. Value Rs. 200.	..	Do.	Do.	Do.	Do.	Syed Yaseen Syed Turab.
167. Do. ..	Grave Syed Sadat Jamaluddin Bahiyat Pir .. Area 27×27 ft. Value Rs. 150.	..	Do.	Do.	Do.	Do.	Do.
168. Pandri ..	Graveyard .. Area one guntha Value Rs. 300.	..	Do.	Do.	Do.	Do.	Muslim Pancing.
169. Pathra ..	Ashoorkhana .. Area 25×20 ft. Value Rs. 500.	..	Do.	Do.	Do.	Reg. No. 1285, 1348 Fasli	
170. Do. ..	Chilla Gaus Pak .. Area 15×15 ft. Value Rs. 150.	..	Do.	Do.	Do.		



Details of immovable properties assessed at more than Rs. 5 or valued at more than Re. 1				Other properties			Details of the properties	Cash Grant or annuities if any received from Govt.	Estimated annual income	Remarks
Village	Survey No.	Area	Assessment	Village where situated	Site on which situated	Boundaries				
(9)	(10)	(11)	(12)	(13)	(14)	(15)	(16)	(17)	(18)	(19)
		A. gs.	Rs. p.						Rs.	
..	East—Open space of Kishn Rao. West—Open space of Hasan Saheb. North—House of Ram Rao. South—Open space of Hasab Saheb.
..	East—Open space. West—Public way. North—Public way. South—House of Govinda Kishan.
..	Situated in Survey No. of Shri Jaauardhan Kondiba.
..	East—Agri. land of Bapu Munjaji. West—Cart way to Village Daithana. North—Agri. land of Bapu Munjaji. South—Agri. land of Ithal Munjaji.
..	East—Open space. West—Open space of Marut Rao. North—Open space of Niwarti Bhaorao. South—Open space of Narhari Rao.
..	Situated in Survey No. 260.
..	East—Open space. West—Open space. North—Agri. land of Tulsiram. South—House of Pandurang.
..	East—Open space. West—House of Nagnath. North—Chawdi. South—House of Ibrahim.
..	Situated in Agricultural land of Achit Patel.
..	East—House of Syed Syltan. West—Government way. North—Government way. South—Government way.
..	All sides Government open space.
..	All sides open space and Gaothan.
..	East—Alawa. West—House of Sk. Gafoor. North—Government space. South—House of Godad Shah.
..	Situated on Gadhi.

District Parbhani

Serial No. and village	Name of the wakf	Whether the wakf is a Shia or Sunni wakf	Object of the wakf	Name of the wakif	Date and year of creation of the wakf	Details of wakf deed or deeds	Name of the Mutawalli
(1)	(2)	(3)	(4)	(5)	(6)	(7)	(8)
171. Pathra ..	Dargah Gaibi Peer .. Area 1 acre. Value Rs. 1,500.	.. Sunni	Religious	Ack. Endt.	Not available	Muntakhab No. 3114, dt. 27th Rajab 95 Hijri.	Syed Abdul Syed Qasim.
172. Do. ..	Graveyard and Dargah .. Area 2 acres. Value Rs. 2,000.	.. Do.	Do.	Do.	Do.	Not available	Muslim Panch Manag- ing.
173. Do. ..	Masjid .. Area 40 × 35 ft. Value Rs. 500.	.. Do.	Do.	Do.	Do.	Do.	Do. ..
174. Pimpri- Deshmukh. ..	Masjid and Graveyard .. Area 120 × 66 ft. Value Rs. 2,500.	.. Do.	Do.	Do.	Do.	Do.	Do. ..
175. Phuikhalas ..	Graveyard .. Area 1 acre 4 gunthas. Value Rs. 250.	.. Do.	Do.	Do.	Do.	Do.	Do. ..
176. Rohati ..	Chilla Panch Peer Saheb .. Area 15 × 12 ft. Value Rs. 250.	.. Do.	Do.	Do.	Do.	Do.	Do. ..
177. Shalapuri ..	Masjid .. Area 24 × 18 ft. Value Rs. 300.	.. Do.	Do.	Do.	Do.	Do.	Do. ..
178. Sahajpur ..	Grave Peer Saheb .. Area 10 × 10 ft. Value Rs. 50.	.. Do.	Do.	Do.	Do.	Do.	Do. ..
179. Do. ..	Grave Babu .. Area 10 × 10 ft. Value Rs. 15.	.. Do.	Do.	Do.	Do.	Do.	Do. ..
180. Sawangi Kd. ..	Chilla Sakladi Peer .. Area 10 × 5 ft. Value Rs. 25.	.. Do.	Do.	Do.	Do.	Do.	Do. ..
181. Do. ..	Chilla Peer Saheb .. Area 6 × 3 ft. Value Rs. 25.	.. Do.	Do.	Do.	Do.	Do.	Do. ..
182. Do. ..	Chilla Chand Shah Wali .. Area 6 × 3 ft. Value Rs. 25.	.. Do.	Do.	Do.	Do.	Do.	Do. ..
183. Sodgaon ..	Dargah Dadanshah and .. Graveyard. Area 80 × 80 ft. Value Rs. 500.	.. Do.	Do.	Do.	Do.	Do.	Biban Miyan Kadu Bhai.
184. Sendra ..	Dargah Gaibi Peer and Grave- yard. Area 200 × 180 ft. Value Rs. 1,000.	Do.	Do.	Do.	Do.	Do.	Shri Sk. Rahim S/o Sk. Fatru r/o Sendra

the li	Details of immovable properties assessed at more than Rs. 5 or valued at more than Re. 1				Other properties			Details of the properties	Cash Grant or annuities if any received from Govt.	Estimated annual income	Remarks
	Village	Survey No.	Area	Assess- ment	Village where situated	Site on which situated	Boundaries				
	(9)	(10)	(11)	(12)	(13)	(14)	(15)	(16)	(17)	(18)	(19)
			A. gs.	Rs. p.						Rs.	
Syed	..	10/2	4 28	3 75	50	East—Public way. West—Public way. North—Inami land. South—Open space.
nag-	East—Road. West—Way. North—Agricultural land. South—Open space.
..	East—Way. West—Way. North—Way. South—House of Syed Rahman.
..	East—Way and Open space. West—Public way. North—Way and School. South—Graveyard.
..	East—Village and Open space. West—Agricultural land of Sawdi Ram. North—Agricultural land of Manik. South—Public way.
..	Situated in Survey No. 1.
..	East—Open space. West—House of Maolana. North—Way to Kundewadi. South—Way to Gaothan.
..	Ber tree 1 Value Rs. 5.	East—Open space. West—Open space. North—House of Narayan Rao. South—Way and Houses.
..	Situated east side of the Agri- cultural Land of Shri Tuka- ram Gyanoba.
..	Neem tree 1 Value Rs. 25.	East—Open space and Way. West—Chawdi. North—Way. South—Way.
..	East—Gaothan land. West—Gaothan land. North—Way. South—House of Gosain.
..	Situated on the Gadhi of village.
Kadu	..	211	1 02	1 90	..	Neem trees 2 Value Rs. 500.	..	1 Gilaf Value Rs. 10.	..	200	East—Cart way to Parbhani West—Survey No. 211. North—Survey No. 211 and Gosainka Math. South—Open land and Maroti Temple.
S/o Gendra	Babul trees 5 Value Rs. 25.	..	1 Gilaf Value Rs. 10.	East—Survey number of Rao Saheb Limbaji. West—Survey No. of Tulsabai w/o Sitaram. North—Survey No. of Sheshrao Bhaguji. South—Survey No. of Achut Rao Bapurao.

District Parbhani

Serial No. and village	Name of the wakf	Whether the wakf is a Shia or Sunni wakf	Object of the wakf	Name of the wakif	Date and year of creation of the wakf	Details of wakf deed or deeds	Name of the Mutawalli	ails of wakf value
(1)	(2)	(3)	(4)	(5)	(6)	(7)	(8)	(9)
185. Sandalapur ..	Chilla, Gaibi Peer Saheb .. Area 40 × 40 ft. Value Rs. 500.	.. Sunni	Religious	Ack. Endt.	Not available	Not available	Muslim Panch Manag- ing.	..
186. Do. ..	Chilla Bhikan Shah Wali .. Area 6 × 4 ft. Value Rs. 50.	.. Do.	Do.	Do.	Do.	Do.	Do.	..
187. Do. ..	Dargah Syed Sadat Saheb .. Area 25 × 25 ft. Value Rs. 500.	.. Do.	Do.	Do.	Do.	Do.	Do.	..
188. Saba ..	Chilla Gaibi Peer Saheb and .. Ashoor Khana. Area 140 × 120 ft. Value Rs. 1,000.	.. Do.	Do.	Do.	Do.	Do.	Do.	..
189. Do. ..	Chilla Peer Haji Sayan .. Area 6 × 4 ft. Value Rs. 25.	.. Do.	Do.	Do.	Do.	Do.	Do.	..
190. Singnapur ..	Graveyard .. Area 350 × 300 ft. Value Rs. 1,000. Do.	Do.	Do.	Do.	Do.	Do.	..
191. Do. ..	Masjid .. Area 27 × 20 ft. Value Rs. 4,000. Do.	Do.	Do.	Do.	Do.	Do.	..
192. Satala ..	Chilla Peer Saheb .. Area 6 × 6 ft. Value Rs. 100. Do.	Do.	Do.	Do.	Do.	Do.	..
193. Salegaon ..	Masjid and Graveyard .. Area 80 × 50 ft. Value Rs. 2,000. Do.	Do.	Do.	Do.	Reg. No. 5801 of 1954, A.D.	Nooruddin Tajuddin	..
194. Samsapur ..	Chilla Peer Mahboob Subhani .. Area 40 × 40 ft. Value Rs. 200.	.. Do.	Do.	Do.	Do.	Not available	Muslim Panch Manag- ing.	..
195. Do. ..	Graveyard .. Area 150 × 100 ft. Value Rs. 100. Do.	Do.	Do.	Do.	Do.	Do.	..
196. Surpimpri ..	Masjid .. Area 40 × 30 ft. Value Rs. 700. Do.	Do.	Do.	Do.	Do.	Do.	..
197. Sarwadi ..	Graveyard .. Area 2 gunthas. Value Rs. 200. Do.	Do.	Do.	Do.	Do.	Do.	..
198. Sayala ..	Graveyard .. Area 2 gunthas. Value Rs. 200. Do.	Do.	Do.	Do.	Do.	Do.	..
199. Sonpuri ..	Chilla Peer Panch Peer .. Area 12 × 12 ft. Value Rs. 50.	.. Do.	Do.	Do.	Do.	Do.	Do.	..



Details of immovable properties assessed at more than Rs. 5 or valued at more than Rs. 1				Other properties			Details of the properties	Cash Grant or annuities if any received from Govt.	Estimated annual income	Remarks
Village	Survey No.	Area	Assessment	Village where situated	Site on which situated	Boundaries				
(9)	(10)	(11)	(12)	(13)	(14)	(15)	(16)	(17)	(18)	(19)
		A. gs.	Rs. P.						Rs.	
..	Babul trees 2 (small) Value Rs. 10.	Situated in Survey No. of Shri Kishan s/o Soni Babu Pande.
..	Situated in Gairan land on the North side of Purna River.
..	Other movables Rs. 21.	East—Open land. West—Houses of Dhangers. North—Public way. South—Open land and Poorna River.
..	Tamarind trees 5 Value Rs. 100. Neem trees 2. Value Rs. 25.	East—Parampok land. West—Houses of Muslims. North—Kotha of Shenker Rao. South—Plot of Anna Saheb.
..	Situated in Survey No. of Sarwer Gublab Shah.
..	East—Agricultural land of Mohd. Khan. West—Railway line. North—Agricultural land of Shri Pulsiram. South—Open space.
..	East—Open space and way. West—House of Ganesha Rao. North—Public way. South—Chawdi.
..	East—Godown of Vishwnath. West—Godown of Narayan. North—Cart way. South—Godown of Totaram.
..	East—House of Madan Lal Bhim Raj. West—Survey No. 211. North—Government open space South—Gosain ka Math.
..	East—Public way. West—Public way. North—Open land of Sk. Lal. South—Open land of Baburao.
..	Situated in south side of Dudhna River in Gaathan.
..	East—Open land. West—Government way. North—Lane. South—Open land.
..	East—Government way. West—Open land. North—Open land. South—Government way.
..	All-sides Government open space.
..	Situated in Survey No. of Rajaram s/o Aba.

District Parbhani

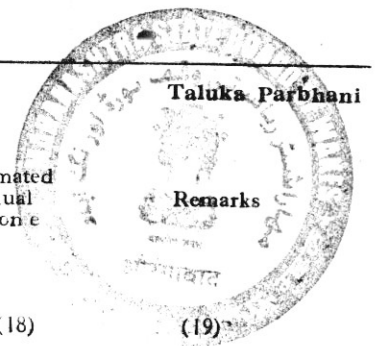
Serial No. and village	Name of the wakf	Whether the wakf is a Shia or Sunni wakf	Object of the wakf	Name of the wakif	Date and year of creation of the wakf	Details of wakf deed or deeds	Name of the Mutawalli
(1)	(2)	(3)	(4)	(5)	(6)	(7)	(8)
200. Sonpuri ..	Chilla Gaibi Peer Saheb Area 6 × 3 ft. Value Rs. 25.	.. Sunni	Religious	Ack. Ent.	Not available	Not available	Muslim Panch Manag- ing.
201. Do. ..	Chilla Mahboob Subhani Area 6 × 6 ft. Value Rs. 100.	.. Do.	Do.	Do.	Do.	Do.	Do. ..
202. Do. ..	Graveyard .. Area 150 × 100 ft. Value Rs. 200.	.. Do.	Do.	Do.	Do.	Do.	Do. ..
203. Do. ..	Masjid .. Area 30 × 24 ft. Value Rs. 500.	.. Do.	Do.	Do.	Do.	Do.	Do. ..
204. Sadegaon ..	Iddgah .. Area 100 × 50 ft. Value Rs. 100.	.. Do.	Do.	Do.	Do.	Do.	Do. ..
205. Thala ..	Graveyard .. Area 12 gunthas. Value Rs. 200.	.. Do.	Do.	Do.	Do.	Do.	Do. ..
206. Tad Limbla ..	Dargah Panch Peer .. Area 15 × 10 ft. Value Rs. 120.	.. Do.	Do.	Do.	Do.	Do.	Sarwer Fathu Bhai r/o Tad Limba.
207. Do. ..	Graveyard .. Area 2 gunthas. Value Rs. 300.	.. Do.	Do.	Do.	Do.	Do.	Do. ..
208. Tad Pangri ..	Ashoorkhana (Without Roof). Area 22 × 14 ft. Value Rs. 400.	Do.	Do.	Do.	Do.	Do.	Muslim Panch Mana- ging.
209. Do. ..	Dargah and Graveyard Area 100 × 70 ft. Value Rs. 500.	.. Do.	Do.	Do.	Do.	Do.	Do. ..
210. Tarola ..	Chilla Mahboob Subhani Area 24 × 24 ft. Value Rs. 500.	.. Do.	Do.	Do.	Do.	Do.	Do. ..
211. Do. ..	Grave Peer .. Area 10 × 10 ft. Value Rs. 50.	.. Do.	Do.	Do.	Do.	Do.	Do. ..



Details of immovable properties assessed at more than Rs. 5 or valued at more than Re. 1				Other properties			Details of the properties	Cash Grant or annuities if any received from Govt.	Estimated annual income	Remarks
Village	Survey No.	Area	Assessment	Village where situated	Site on which situated	Boundaries				
(9)	(10)	(11)	(12)	(13)	(14)	(15)	(16)	(17)	(18)	(19)
		A. gs.	Rs. p.						Rs.	
..	Situated in Survey No. of Ganeshrao s/o Khobraji.
..	All sides Public way.
..	Situated in Survey No. of Ganeshrao s/o Khobraji.
..	East—Lane. West—Open plot of Phatru s/o Chandu. North—House of Patru s/o Chand. South—Public lane.
..	East—Survey No. of Shivram s/o Ghansham. West—Survey No. of Shivram s/o Ghansham. North—Survey No. of Shivram s/o Ghansham. South—Survey No. of Ghansham s/o Maroti.
..	East—Open land. West—Agricultural land. North—Way. South—Way.
..	East—Open space and village. West—Gaathan. North—Agricultural land of Mali South—Gaathan and open space.
..	East—Village and Gaathan. West—Open space way. North—Agricultural land of Khanderao. South—Agricultural land of Khanderao.
..	East—Way. West—House of Dajiba Daulatrao. North—Way. South—House of Deo Rao Bhimaji.
..	East—Nala. West—Way and Temple of Hanuman. North—Cart way to village Singnapur. South—Agricultural land of Rajaram.
..	East—House of Sk. Gafoor s/o Sk. Sujahat. West—House of Limbaji Ganpatrao. North—Open space of Sk. Mahtab. South—Public way.
..	Situated in Survey No. 104.

District Parbhani

Serial No. and village	Name of the wakf	Whether the wakf is a Shia or Sunni wakf	Object of the wakf	Name of the wakif	Date and year of creation of the wakf	Details of wakf deed or deeds	Name of the Mutawalli
(1)	(2)	(3)	(4)	(5)	(6)	(7)	(8)
212. Tarola ..	Idgah and Graveyard Area 210 × 198 ft. Value Rs. 500.	.. Sunni	Religious	Ack. Endt.	Not available	Not available	Muslim Panch Mana- ging.
213. Do. ..	Masjid .. Area 45 × 40 ft. Value Rs. 500.	.. Do.	Do.	Do.	Do.	Do.	Shri Sk. Yaseen s/o Sk. Azam r/o Taroda.
214. Tadkalas..	Chilla Malang Shah Wali Area 6 × 4 ft. Value Rs. 25.	.. Do.	Do.	Do.	Do.	Do	Muslim Panch Mana- ging.
215. Do. ..	Dargah Chand Khan Saheb.. Area 60 × 60 ft. Value Rs. 2,000.	.. Do.	Do.	Do.	Do.	Do.	Do. ..
216. Do. ..	Graveyard .. Area 258 × 215 ft. Value Rs. 2,000.	.. Do.	Do.	Do.	Do.	Reg. No. 4721 of	Do. ..
217. Do. ..	Idgah .. Area 40 × 30 ft. Value Rs. 200.	.. Do.	Do.	Do.	Do.	Not available	Do. ..
218. Do. ..	Masjid (Open space for Ashoor- khana) and Graveyard. Area 110 × 62 ft. Value Rs. 10,000.	.. Do.	Do.	Do.	Do.	Do.	Do. ..
219. Tam Khalas..	Chilla Chand Shah Wali Area 12 × 12 ft. Value Rs. 50.	.. Do.	Do.	Do.	Do.	Do.	Do. ..
220. Takli Bobde..	Chilla Peer Gaibi Saheb and Graveyard. Area 75 × 75 ft. Value Rs. 100.	.. Do.	Do.	Do.	Do.	Do.	Do. ..
221. Do. ..	Chilla Peer Haji Sayyan Area 12 × 12 ft. Value Rs. 50.	.. Do.	Do.	Do.	Do.	Do.	Do. ..
222. Takli Kumbh- karan.	Ashoorkhana .. Area 60 × 30 ft. Value Rs. 1,000.	.. Do.	Do.	Do.	Do.	Do.	Do. ..
223. Do. ..	Chilla Peer Aurangzeb Saheb Area 10 × 6 ft. Value Rs. 50.	.. Do.	Do.	Do.	Do.	Do.	Do. ..
224. Do. ..	Chilla Peer Saheb .. Area 6 × 6 ft. Value Rs. 50.	.. Do.	Do.	Do.	Do.	Do.	Do. ..



Details of immovable properties assessed at more than Rs. 5 or valued at more than Re. 1				Other properties			Details of the properties	Cash Grant or annuities if any received from Govt.	Estimated annual income	Remarks
Village	Survey No.	Area	Assessment	Village where situated	Site on which situated	Boundaries				
(9)	(10)	(11)	(12)	(13)	(14)	(15)	(16)	(17)	(18)	(19)
		A. gs.	Rs. p.						Rs.	
..	Bori tree 1 Value Rs. 5.	Situated in Survey No. 72/2.
..	Neem trees 2 Value Rs. 200.	East—Open space and House of Sk. Azam. West—Paada of Shri Nivarti Santoba. North—Open space and well. South—A. No. 72/1.
..	East—Open space. West—Well. North—House of Vanketesh Maroti. South—Open space and way.
..	East—House of Maroti Razoba. West—Public way. North—House of Manik Romji. South—House of Ram Hanman-ta.
..	East—Survey No. 131 of Shri Vithal Aba Saheb. West—Masjid. North—Way to village Kalgaon. South—Survey No. of 138 of Shri Ramrao Marotirao.
..	Neem tree 1 Pimpal tree 1. Value Rs. 75.	Situated in the Survey No. 14 belonging to Shri Rajaram Sakharani.
..	Tamarind tree 1 Neem trees 2. Value Rs. 200. Well 1. Value Rs. 4,000.	..	Other marabli properties. Value Rs. 250.	East—Graveyard. West—Public way and House of Tane Shah. North—Way to village. South—Graveyard.
..	East—Way and House of Dag-duba. West—House of Yadavji Rayanji. South—Public way. Open space.
..	Tamarind tree 1 Trees 5. Value Rs. 100.	East—Survey No. of Uttam Rao Ganpat Rao. West—Survey No. of Bapu Yenkeji. North—Road to Jhari. South—Survey No. of Bapu s/o Yenkeji.
..	East—House of Deoba Barber. West—Lane. North—House of Deoba Barber. South—Lane.
..	Neem trees 2 Value Rs. 100.	East—House of Hyder Khan s/o Abbas Khan. West—Public way. North—Public way. South—House of Syed Imam s/o Syed Lal.
..	Situated in Survey No. of Khaja Miyan s/o Sk. Imam and Others.
..	Situated in Survey No. Tate Rao s/o Tulsi Rao Samole.

District Parbhani

Serial No. and village	Name of the wakf	Whether the wakf is a Shia or Sunni wakf	Object of the wakf	Name of the wakif	Date and year of creation of the wakf	Details of wakf deed or deeds	Name of the Mutawalli
(1)	(2)	(3)	(4)	(5)	(6)	(7)	(8)
225. Takli Kumbhkaran	Chilla Khaki Shah Wali and Grave-yard, Area 100×100 ft. Value Rs. 700.	Sunni	Religions	Ack. Endt.	Not available	Not available	Shri Sarwar Khan s/o Rahman Khan.
226. Do. ..	Graveyard and Idgah Area 2 acres 14 gunthas. Value Rs. 1,000.	Do.	Do.	Do.	Do.	Do.	Muslim Panch Manag-ing.
227. Do. ..	Jame Masjid .. Area 100×100 ft. Value Rs. 1,000.	Do.	Do.	Do.	Do.	Do.	Hafizuddin Ameenudd-in and others.
228. Takai Gauhan	Chilla Peer Saheb Area 6×4 ft. Value Rs. 15.	Do.	Do.	Do.	Do.	Do.	Muslim Panch Manag-ing.
229. Do. ..	Graveyard .. Area 100×100 ft. Value Rs. 200.	Do.	Do.	Do.	Do.	Do.	Do ..
230. Ukvaladwadi	Masjid .. Area 100×100 ft. Value Rs. 2,000.	Do.	Do.	Do.	Do.	Do.	Syed Khaja Moinuddin s/o Syed Qurban asai
231 Umri	Graveyard .. Area One acre. Value Rs. 800.	Do.	Do.	Do.	Do.	Do.	Muslim Panch Manag-ing.
232. Do. ..	Jame Ma .. Area 50×40 ft. Value Rs. 1,000.	Do.	Do.	Do.	Do.	Do.	Shri Syed Ismail Bag-ban s/o Shri Syed Dawood.

Details of immovable properties
assessed at more than Rs. 5 or
valued at more than Rs. 1

Village Survey No. Area Assessment

Other properties

Village where situated Site on which situated Boundaries

Details of the properties

Cash Grant or annuities if any received from Govt.

Estimated annual income

Taluka Parbhani

Remarks

(19)

(9)	(10)	(11)	(12)	(13)	(14)	(15)	(16)	(17)	(18)	(19)
		A. gs.	Rs. p.						Rs.	
..	East—Foot way. West—Cart way. North—Way. South—Cart way.
..	Situated in Survey No. 223. East—House of Sunder Rao Dangduji. West—Agricultural land of Bhi-ma Manaji. North—Government way. South—Agricultural land of Ven-koba Warwade.
..	Open plot of Masjid Area 100 × 70 ft. Value Rs. 2,000. Neem tree 1. Value Rs. 50. Bad tree 1. Value Rs. 15.	East—Public Road. West—Public Road. North—Houses of Miranji. South—Open plot and Godown of Society.
..	East—Foot way. West—House of Sitaram s/o Maroti Rao. North—Open space and House of Bajirao. South—Foot way.
..	East—Public way. West—Public way. North—Public way. South—Survey No. of Ganga-ram.
..	East—Public way and Well. West—House of Mustaq Nizam. North—Public way. South—House of Bane Miyan.
..	East—Gaathan. West—Agricultural land of Saheb Purbhaji. North—Survey No. 80. South—Government Road.
..	Neem trees 2 and One Room. Area 29 × 24 ft. Value Rs. 1,000.	East—Open land. West—Nala. North—Public way. South—House of Shri Syed, Mohammed.



FORM A

(See Rule 4)

LIST OF (SUNNI) WAKFS IN THE HYDERABAD AREA
OF THE STATE OF MAHARASHTRA

PART " B "

[Wakfs having an annual income of more than ten thousand rupees or
having properties valued at rupees one lakh.]

District Parbhani

Serial No. and village	Name of the wakf	Whether the wakf is a Shia or Sunni wakf	Object of the wakf	Name of the wakif	Date and year of creation of the wakf	Details of wakf deed or deeds	Name of the Mutaw	Details of assessed value
(1)	(2)	(3)	(4)	(5)	(6)	(7)	(8)	(9)
1. Jhari	Jame Masjid .. Area 108 × 90 ft. Value Rs. 25,000. Sunni	Religious	Ack. Endt.	Not available	Muntakhab No. 150, dt. 24th Aban 1296 F.	Shri Syed Rahman Aleemuddin and other	Abd. Mohd
2. Poorna	Masjid Ganj and Dargah Mastan Shah Wali. Area 44 × 41 and 25 × 25 ft. Value Rs. 50,000.	Do.	Do.	Do.	Do.	Reg. No. 1205/292 of 1351 Fasli.	Shri Habib Seth Haj Mohammed.	Haj
3. Parblani	Dargah Turab Peer alias Turabul-Haq. along with Masjid, 2 Sarais and Graveyard. Area 100 × 96, 115 × 45, 158, 43 and 45 × 43 ft. and 60 × 30 ft. Value Rs. 13,500.	Do.	Do.	Do.	Do.	..	Under Marathwada Wakf Board, Wakf Committee, Parbhani.	Parbh
4. Do.	Shahi Masjid Area 261 × 196 ft. Value Rs. 20,000. (Situated in Gadiwan Mohalla).	Do.	Do.	Do.	Do.	M. No. 3169, dt. 3rd Shaban 1290 Hijri. Reg. No. 1028 dt. 1337 F.	Shri Abbas Ali Saheb.	Parb As VI
5. Do.	Masjid Raoshan Khan Maqbara and Gumbad of Arkani Saheb. Area 472 × 410 ft. Value Rs. 40,000.	Do.	Do.	Do.	Do.	1116 of 25th Shaban 1352 H.	Shri Akbar Khan.	

Mutawa	Details of immovable properties assessed at more than Rs. 5 or valued at more than Re. 1				Other properties			Details of the properties	Cash Grant or annuities if any received from Govt.	Estimated annual income	Remarks
	Village	Survey No.	Area	assessment	Village where situated	Site on which situated	Boundaries				
	(9)	(10)	(11)	(12)	(13)	(14)	(15)	(16)	(17)	(18)	(19)
			Ags.	Rs. P.						Rs.	
Abdi	ari	55	30 04	58 00	As per J.B.	Well 1		20,000	East—House of Niyazuddin
Mohc		56	31 09	45 00	Record and	Value Rs. 2,000.					Fayazuddin.
d other		57	28 23	41 00	V. F. VII-						West—Public way.
		356	22 32	10 00	XII.						North—Way and open land.
		357	29 32	28 00							South—House of Gulam Jilani
		358	26 03	27 00							and Saheb Miyan.
		410	8 01	7 00							
		296	23 30	36 00							
		297	19 38	30 00							
		305	25 30	46 00							
					Value Rs. 1,00,000.						
th Haj	Godown used as Girls School.	4,500	East—Public way.
						Value Rs. 20,000.					West—House of Md. Osman.
						Shops 21.	Adjacent to				North—Dargah Mastan Shah
						Value Rs. 1,05,000.	Masjid.				Wali.
											North—Dargah Mastan Shah
											Wali.
											South—Shop.
						Islamia School.					
						Value Rs. 10,000.					
					Total..	Value Rs. 1,35,000.					
arbhani	591	09 03	07 48	As per	12 trees	Janamaz 5	..	15,000	Dargah is situated in S. No. 594.
athwada	593	2 01	1 72	VII-XII	Value Rs. 600.			Shamiyana 1.			There is also a good income
Wakf	594	25 27	..		2 wells.			value Rs. 1,000.			from the auction sale of
arbhani	586A	9 04	7 18		Value Rs. 4,000.						goat skin every year.
					Value Rs. 45,000.						
arbhani	118	7 26	12 85	..	Open space	..	In the north-	20,000	East—Public road.
Saheb. As per	149	5 06	7 00	..	1. Area 138 × 98 ft.		eastern and				West—House of Baba Bhai and
	478	17 31	31 72	..	2. Area 140 × 130 ft.		western				Rasheed Khan.
VII-XII.	62	23 26	34 28		Value Rs. 5,000.		side of the				North—Open space of Masjid
	479	15 23	21 14				Masjid.				and road.
	481	21 25	15 42								South—Compound of Masjid
	521/1	12 28	11 57								and School.
aregaon	521/2	4 25	3 29	S. No. 314-332 and 335 measu-
	314	0 29	1 00								ring 52-A and 461 have been
	332	20 26	24 00								acquired for Agri. College
	335	29 29	46 00								compensation amount is to
	352	1 21	2 25	As per							be recovered from Collector's
	90	31 00	59 00	J. B.							Office, Parbhani.
	91	23 36	46 00	Record.							
					Value Rs. 1,10,000.						
rbhani	341	28 29	40 28	..	6 Shops Value Rs. 2,000. (With-			..	503		East—Public way.
	342	30 20	50 50		in the premises of Wakf insti-				51 Paise is		West—Way and Huts.
	343	35 21	60 85		tution).				the Loni		North—Houses of Bahar Ali,
	344	28 36	44 57						amount of		Shah Paru Bai and Others.
	347	23 16	36 00						service		South—Houses of Bahar Ali,
	339	23 27	21 42						inam lands.		Shah Paru Bai & others.
	638	8 16	5 14								1. Huts and plots sold by
	348	34 36	58 85								Municipality, Parbhani.
					Value Rs. 2,00,000.						2. All these inam lands are
											under attachment by Govt.
											as services are not performed.
											3. S. No. 638 is in possession
											of Municipality, without
											known reasons.



FORM A

(See Rule 4)

**LIST OF (SUNNI) WAKFS IN THE HYDERABAD AREA
OF THE STATE OF MAHARASHTRA**

PART "C"

[Means other than those shown in category "A" and "B".]


District Parbhani

Serial No. and village	Name of the wakf	Whether the wakf is a Shia or Sunni wakf	Object of the wakf	Name of the wakif	Date and year of creation of the wakf	Details of wakf deed or deeds	Name of the Mutawalli
(1)	(2)	(3)	(4)	(5)	(6)	(7)	(8)
1. Bramhpuri, Terf-Pathri.	Dargah Jalal Bukhari Area 60×40 ft. Value Rs. 1,000.	.. Sunni	Religious	Ack. Endt.	Not available	Mu ntaki ab No. 166 of 1299 F.	Maolana Fekir Mohmmed Inamdar.
2. Borwad Kd.	Masjid and Graveyard Area 60×50 ft. Value Rs. 4,000.	.. Do.	Do.	Do.	Do.	M. No. 206, dt. 2nd Dai 1297 F.	Syed Nizamuddin Syed Tajuddin Inamdar.
3. Daithana ..	Ashoorkhana .. Area 72×43 ft. Value Rs. 1,700.	.. Do.	Do.	Do.	Do.	M. No. 27833, dt. 13th Rabi-ul-awal 1302 H.	Mohammed Habib and others.
4. Jhari ..	Maqbara, Tomb Qattal Khan, adjacent Masjid and Dargah Saheb Khan and Bibi. Saheba with Graveyard. Area 138×96 ft. Value Rs. 10,000.	Do.	Do.	Do.	Do.	M. No. 115, dt. 6 Aban 1296 F.	Mohd. Qasim, son of Mohd. Qutubuddin, resident of Jhari.
5. Khenapur ..	Dargah Khanapur .. Area 35×35 ft. Value Rs. 200.	.. Do	Do.	Do.	Do.	M. No. 160 of 24 Aban 1296 F.	Qutubuddin, Ameenuddin Inamdar, resident of Parbhani.
6. Karadgaon ..	Dargah Peer Khaji Ashaq Ali Saheb with Masjid and Musafirkhana. Area 90×45 ft. Value Rs. 5,000.	Do.	Do.	Do.	Do.	M. No. 2511 dt. 19th Ramzan 1301 H.	Turab Khan son of Hyder Khan, resident of Parbhani.
7. Lohgaon ..	Masjid Maozzan with Graveyard and Chilla Qula Shah. Area 80×55 ft. Value Rs. 5,000.	Do.	Do.	Do.	Do.	M. No. 478, dt. 31st Amardad 1299 Fasli.	Biswillah Bi and others.
8. Mandakholi	Jame Masjid .. Area 80×60 ft. Value Rs. 1,000.	.. Do.	Do.	Do.	Do.	M. No. 169, dt. 27 Aban 1296 Fasli.	Sk. Mohiuddin Sk. Qasim, resident of Mandakhali.
9. Nandkheda ..	Ashoorkhana .. Area 65×20 ft. Value Rs. 500.	.. Do.	Do.	Do.	Do.	M. No. 21416, dt. 29th Zilhaj 1300 H.	Syed Mahboob son of Syed Suleman and others, resident of Nandkheda.
10. Nandapur ..	Masjid with Graveyard Area 100×90 ft. Value Rs. 1,000.	.. Do.	Do.	Do.	Do.	M. No. 10599, dt. 12th Rabi-ul-Awal-1299, Hijri.	nir son of Yaseen.
11. Parbhani ..	Ashoorkhana, Mohalla Gadiban Area 27×15 ft. Value Rs. 1,000.	Do.	Do.	Do.	Do.	Not available	Fakir Saheb. Moham med
12. Do. ..	Ashoorkhana Panje Shah Area 45×40 ft. Value Rs. 4,000.	.. M. No. 5 Ward No. 8.	Do.	Do.	Do.	Do.	Shabbir Ali and Irshad Ali.



Details of immovable properties assessed at more than Rs. 5 or valued at more than Re. 1				Other properties			Details of the properties	Cash Grant or annuities if any received from Govt.	Estimated annual income	Remarks
Village	Survey No.	Area	Assessment	Village where situated	Site on which situated	Boundaries				
(9)	(10)	(11)	(12)	(13)	(14)	(15)	(16)	(17)	(18)	(19)
		A. gs.	Rs.						Rs.	
Brahmapuri.	139	33 15	19 00	(As per	5,000	East—Public way. West—S. No. 142. North—Public way. South—Public way.
	140	33 01	36 00	J. B.						
	141	15 27	64 00	Record.)						
	142	34 03	65 00							
		Value Rs. 50,000.								
Borwand Kh.	45	28 05	20 00	(As per	3,000	East—Abadi. West—Public way. North—S. No. 1. South—Public way.
	46	32 13	22 00	J. B.						
	47/2	10 12	1 25	Record.)						
	48	29 01	19 00							
		Value Rs. 30,000.								
Daithana	112	10 19	15 00	(As per	500	East—Houses of Yaqub and Chand. West—Public way. North—House of Govinda. South—Public way.
				J. B.						
		Value Rs. 5,000.		Record.)						
Jhari ..	227	35 03	76 00	(As per	2,500	Situating in S. No. 227.
	6	22 07	36 00	J. B.						
		Value Rs. 25,000.		Record.						
Khanapur	58	32 12	33 86	(As per	3,000	East—Public way. West—Open space and away. North—Public way. South—Open space.
	..	31 24	27 69	VII-XII)						
		Value Rs. 20,000.								
Karadgaon Mak Tq. Jintur	78/1	20 19	48 00	(As per	2,500	Situating in S. No. 78/1.
	5	25 35	33 44	VII-XII).						
		Value Rs. 25,000.								
Lohgaon	199	14 33	22 27	(As per	500	East—Public way. West—Houses. North—Lane and Houses. South—Graveyard Naik Wadi.
	200	15 15	20 58	VII-XII)						
		Value Rs. 5,600								
Mandakholi	134	25 27	32 77	..	Neem trees 2.	1,500	East—Gaathan and graveyard. West—Rommri Road. North—Way to village. South—Agri. land of Manik Rao.
		Value Rs. 13,000			Value Rs. 150.					
Nandkheda	11	2 26	6 00	100	East—House of Syed Mahboob and others. West—Public way. North—House of Raja Bhan s/o Balu Bhan. South—Public way.
		Value Rs. 1,000								
Nandapur	52	34 37	69 00	(As per	2,000	East—Houses of Inatmdars and Dhondiba Apparao. West—Houses of locality and Gosai Mat. North—Public way. South—Plot of Anna Bapu.
		Value Rs. 10,000		J. B. Record)						
..	Open plot (on the South-western side) Area 30×27 ft. Rented on Nazool to Shri Rommer Khan for Rs. 20 p.a. Value Rs. 500.			..	20	East—House of Mohammed Chaws. West—Way. North—House of Mohammed Salam Chaws. South—Way.
..	Open space .. (On the western side of the Wakf). Area 45×32 ft. Value Rs. 1,000.			..	25	East—Open space. West—Houses of Sajjad Baig. North—Public way. South—Lane and house of Mohd. Shabir.

District Parbhani



Serial No. and village	Name of the wakf	Whether the wakf is a Shia or Sunni wakf	Object of the wakf	Name of the wakif	Date and year of creation of the wakf	Details of wakf deed or deeds	Name of the Mutawalli
(1)	(2)	(3)	(4)	(5)	(6)	(7)	(8)
13. Parbhani ..	Ashoorkhana Nala Hyder, Masjid Mahtab Ali Shah and Graveyard, Naqger. Khana, Baradari etc. Area 190×105 ft. Value Rs. 20,000.	Sunni	Religious	Ack. Endt.	Not available	M. No. 25624, dt. Shaw a l 1302 H.	Shri Mahboob Ali Shah Raoshan Ali Shah.
14. Do. ..	Ashoorkhana Bara Imam M. No. 6/64. Area 20×15 ft. Value Rs. 5,000.	Do.	Do.	Do.	Do.	M. No. 29644, dt. 5 Shahban 1302 H. Reg. No. 1291 of 1348 Fasli.	Syed Qutub Syed Chand and others.
15. Do. ..	Dargah Sher Ali Shah Baba and Chand Shah Wali with a plot. Area 200×90 ft. Value Rs. 2,000.	Do.	Do.	Do.	Do.	Not available	Mohammed Tahar son of Mohammed Saheb at Parbhani.
16. Do. ..	Dargah Syed Bulqui Saheb in Bhoi Galli. Area. 28×12 ft. Value. Rs. 1,000	Do.	Do.	Do.	Do.	Do.	Padu Khan Rasulkhan and Haji Yaseen Khan Saheb and others.
17. Do.	Dargah Gaibi Peer at Station Road. Area 20×20 ft. Value Rs. 200.	Do.	Do.	Do.	Do.	Do.	Yaseen Ramzan Shah.
18. Do. ..	Dargah Burhan Shah Wali .. Area 55 × 50 ft. Value Rs. 400.	Do.	Do.	Do.	Do.	M. No. 24583, dt. 27th Shaban 1301 H.	Late Amir Ali Shah son of Mazhar Ali Shah.
19. Do. ..	Masjid Baker Qasaban, Mohalla Bagban Galli. Area 39×34 ft. Value Rs. 5,000.	Do.	Do.	Do.	Do.	Not available	W ali Mohd. Mohammed Sahab. Shak o o r
20. Do. ..	Masjid Qaderabad and Dargah Qader Wali. Area 194×110 ft. Value Rs. 5,000.	Do.	Do.	Do.	Do.	Do.	Muslim Panch Mana- ging.
21. Do. ..	Masjid of Memar Gujri Bazar (two storie Area 68×32 ft. Value Rs. 30,000.	Do.	Do.	Do.	Do.	M. No. 498 of 1301 H. Reg. No. 1426 of 1348 F.	Syed Ismail Syed Hasan.

Details of immovable properties assessed at more than Rs. 5 or valued at more than Re. 1				Other properties			Details of the properties	Cash Grant or annuities if any received from Govt.	Estimated annual income	Remarks
Village	Survey No.	Area	Assessment	Village where situated	Site on which situated	Boundaries				
(9)	(10)	(11)	(12)	(13)	(14)	(15)	(16)	(17)	(18)	(19)
		A. gs.	Rs. p.						Rs.	
Parbhani	1 2 3	3 36 8 16 1 11	7 28 12 42 1 92	(As per VII-XII)	Well 1. Value Rs. 3,000	..	Wall Clock Janamaz etc. Value Rs. 1,775	..	1,650	East—Way. West—House of Mutawalli and Naikwadi. North—Govt. road. South—House of Haji Md. Stakoor. (The area of these S. No. 1, 2, 3 have been formed into plots for residential purposes by Inamdar.
(Inamlands S. No. 13 and 16 admeasuring 40 aers 32 guntas) situated in Parbhani are declared Khalsa.				2 Rooms M. No. 6671 and 6—6672 and one cell. 1 well value Rs. 5,000	On the west of Ashoor Khana	500	East—House of Shridhar Kokad West—Govt. way and rooms of Ashoor Khana. North—House of Bashir Ahmed. South—Govt. School.
Parbhani	634	10 10	6 85	..	Plot Area 200×90 ft. Value Rs. 2,000	400	East—Hospital. West—Blocks. North—Open space. South—Road. Situated in S. No. 634 whole area is encroached upon by Municipality and now only a plot-200×90 ft. around the Dargah is available for this institution.
..	2 shops area 18×7½ each. Value Rs. 1,000	Situated on north side of Dargah.	300	East—Road. West—House of Yasin Khan. North—Road. South—House of Yasin Khan.
..	Openland area 120×56 ft. Value Rs. 5,000	To the south of the Dargah.	720	East—Road. West—Nala. North—House of Bansilal. South—Houses. Rent per annum from the land is Rs. 720.
Parbhani	636 637	20 12 2 19	17 14 1 03	(As per VII-XII)	Dargah situated in S. No. 435.
					(There is encroachment by City Municipality on Inam land hence no income.)					
..	One House at Nanded Base. Value Rs. 3,000. 18 Mango trees in S. Nos. 250 and 225. Value Rs. 1,800.	..	Wall Clock etc. Value Rs. 200	..	280	East—House and lane. West—House of Baba Sukyahari Komti and open land. North—Road and Dargah Syed Imam. South—House of Sultan Saheb Bagban.
..	One shop 8 Tamarind trees. 2 Neem trees. Value Rs. 1,000.	East side of the Masjid.	Wall Clock etc. Value Rs. 300...	..	200	East—Open space. West—Hut of Noor Khan. North—Road. South—Graveyard and Public way.
Karadgaon	17/2	5 10	11 00	..	Godowns 3 Store room 1 Shop 1. One house at Shah Inayat galli. M. No. 10—206. Area 30×15 ft. Value Rs. 1,000.	*E.—House of Md. Azam. W.—Open space. N.—H. of Abdus Sattar Khan. S.—H. of Jalil son of Sk. Ahmed.	730	East—Govt. way. West—House of Lateef Khan. North—Govt. way. South—House of Hanif Saheb.

District Parbhani

Serial No. and village	Name of the wakf	Whether the wakf is a Shia or Sunni wakf	Object of the wakf	Name of the wakif	Date and year of creation of the wakf	Details of wakf deed or deeds	Name of the Mutawalla	Details of assessment and village
(1)	(2)	(3)	(4)	(5)	(6)	(7)	(8)	(9)
22. Parbhani	Masjid Mominan Area $117\frac{1}{2} \times 85$ ft. Value Rs. 10,000.	.. Sunni ..	Religious	Ack. Endt.	Not available	Reg. No. 1729 of 1351 Fasli.	Shri Mohd. Han Saheb.	
23. Do.	Masjid, Peth Mohalla Area 68×53 ft. Value Rs. 10,000.	.. Do. ..	Do.	Do.	Do.	Do.	Not available	Shri Abdul Gaffar Saheb.
24. Do.	Masjid Osmania near Railway station. Area 225×200 ft. Value Rs. 50,000.	.. Do. ..	Do.	Do.	Do.	Do.	Do.	Dist. Wakf Committee Parbhani.
25. Do.	Masjid of Maozzins Maozzan Mohalla. Area 60×28 ft. Value Rs. 3,000.	.. Do. ..	Do.	Do.	Do.	Do.	M. No. 23638, dt. 3rd Jamadiussani 1301H., Reg. No. 419 of 1337 Fasli.	Shamsuddin residence of Kadarabad, Parbhani.
26. Do.	Masjid Mali Base Area $106 \times 105\frac{1}{2}$ ft. Value Rs. 7,000.	.. Do. ..	Do.	Do.	Do.	Do.	Not available	Syed Sadr. Syed Yaseen others.
27. Do.	Masjid Thowar Base Religious School. Area 152×95 ft. Value Rs. 10,000.	.. Do. ..	Do.	Do.	Do.	Do.	Do.	Gulam Mohit residence of Parbhani.
28. Do.	Masjid Idrusia Bhoi galli Area 160×61 ft. Value Rs. 10,000.	.. Do. ..	Do.	Do.	Do.	Do.	Reg. No. 706 of 1335 F. (Pertaining to endowed shop of Kafadi Mandi).	Haji Syed Raosl an son of Syed Nanhu.

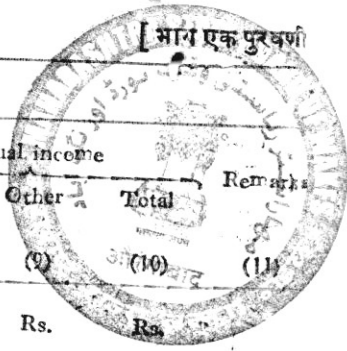
Details of immovable properties assessed at more than Rs. 5 or valued at more than Re. 1				Other properties			Details of the properties	Cash Grant or annuities if any received from Govt.	Estimated annual income	Remarks
Village	Survey No.	Area	Assessment	Village where situated	Site on which situated	Boundaries				
(9)	(10)	(11)	(12)	(13)	(14)	(15)	(16)	(17)	(18)	(19)
		A. gs.	Rs. p.						Rs.	
..	5 rooms (On the north and Southern side of the Masjid are given on rent to School of Boys and girls. The valuation of these is included in the Main wakf.	..	Wall Clock Janamaz etc. Value Rs. 200.	..	780	East—Govt. way. West—House of Aziz Bhai and house of Abdul Haleem. North—Govt. way and open space of Masjid. South—Govt. way.
..	1 room (School) Area 27½ × 20 ft. 2. Houses Area 40 × 35 ft. Value Rs. 5,000.	to the south of the Masjid. On the western side of the Masjid.	Wall clock Janamaz etc. Value Rs. 300.	..	300	East—Govt. way. West—House and Public way. North—House of Shri Sham-suddin. South—School and open space.
..	1 Plot Opp. Railway station. 11 rooms (on rent). 1. House (Restaurant Vijay). 2. Shops. (1. Kirana shop of Abdul Qayyam. 2. Eyala Tavishop of Syed Mohd. One open plot. Opp. Collector office. 2. Malgies (Green Hotel). Value Rs. 50,000.	..	Wall clock, Janamaz etc. Value Rs. 200.	..	6,312	North—Collector's Office compound. South—Post office. East—Dist. Sessions Court. West—Railway Station Road. Open plots on the west of the Masjid has been unauthorisedly occupied by City Municipality, Parbhani.
Parbhani	250 255	27 02 29 06	.. 44 57	..	Open plot (1) required for Hotel purpose by Vishwanath Rao Gaikwad. Open plot adjacent to Masjid. Area 148 × 58 ft. is given on rent. Value Rs. 5,000.	..	Wall clock etc. Value Rs. 435.	..	720	East—Lane and House of Azeemullah. West—Road to Railway Station North—Road. South—Well and lane.
..	5 Malgies, value is included in the main Wakf). 1. House No. 388, ward No. 12. Value Rs. 500.	Adjacent to Masjid on the west.	Wall clock etc. Value Rs. 300.	..	300	East—Open space. West—Dhobi galli. North—Road and open space of Govt. South—Dhobi galli.
..	6 shops Value Rs. 3,000. 1. Tamarind tree. 2. Neem trees. 1. Guller tree. Value Rs. 200. 1 well. Value Rs. 1,000.	Attached to Masjid.	Wall clock etc. Value Rs. 500.	..	660	East—Road to Parbhani Railway station. West—Open space and house of Shri Gulam Mohiuddin. North—Beef Market South—Open space and house of Shri Hafiz Ahmed Pesh Imam.
..	3 rooms Area 12½ × 10 ft. each 4 rooms. Area 10 × 10 ft. each. 2 rooms. Area 15 × 10 ft. each. 1. endowed shop) Area 15 × 7½ ft. at Kabadli Mandi). 1 well and trees 2. Total value Rs. 5,000.	..	Wall clock etc. Value Rs. 200.	..	480	East—Open space and way. West—Govt. way. North—Govt. way. South—Houses of Mohd. Osman and others.

District Parbhani

Serial No. and village	Name of the wakf	Whether the wakf is a Shia or Sunni wakf	Object of the wakf	Name of the wakif	Date and year of creation of the wakf	Details of wakf deed or deeds	Name of the Mutawalli
(1)	(2)	(3)	(4)	(5)	(6)	(7)	(8)
29. Parbhani ..	Masjid Police Quarter Area 91×103 ft. Value Rs. 13,000.	.. Sunni	Religious	Ack. Endt.	Not available	Not available	Muslim Panch Mana- ging.
30. Do. ..	Masjid Qasaban Quresbi Area 132×65 ft. Value Rs. 3,000.	.. Do.	Do.	Do.	Do.	Do.	Muslim Panch Mana- ging.
31. Do. ..	Masjid Shah Inayat Dargah Shah. Inayat. Ashoorkhana and Graveyard. Area 195×225 ft. Value Rs. 4,000.	Do.	Do.	Do.	Do.	M.No. 913, dt. Nabi Shah Fakir. 1st Rabi-usani 1294 Hijri.	
32. Pimpalgaon ..	Dargah Syed Miyan in S. No. 73. Area 100×80 ft. Value Rs. 5,000.	Do.	Do.	Do.	Do.	M.No. 2811 of Syed Wali Syedchand 1298 F. Abdul Mohammed.	
33. Pendgaon ..	Dargah Syed Sadat, Masjid Klanqat and Graveyard. Area 150×100 ft. Value Rs. 2,000.	Do.	Do.	Do.	Do.	M.No. 443, dt. Basheera Begum. 31st Sherwer 1298 F.	
34. Do. ..	Dargah Samiuddin .. Area 132×120 ft. Value Rs. 1,000.	.. Do.	Do.	Do.	Do.	M.No. 123, dt. Ibrahim Khan Sardar 16 Ab a n Khan. 1299 F.	
35. Do. ..	Masjid .. Area 80×50 ft. Value Rs. 500.	.. Do.	Do.	Do.	Do.	M.No. 16134, Hafizu d'din Wazirud- dt. 23rd Aban din. 1299 Fasli.	
36. Poorna ..	Masjid, Fakiran Mohalla, Chilla Bale Raj and Grave- yard. Area 27×106 ft. Value Rs. 1,500.	Do.	Do.	Do.	Do.	M.No. 133 of Mohd. Osman son of 1296 Fasli. Budh an Shah Mohd Abdul Ganu Budha Shah.	
37. Taklikumb Karan. ..	Masjid Chowk .. Area 35×25 ft. Value Rs. 500.	.. Do.	Do.	Do.	Do.	M.No. 23483, Syed Abbas Tanu 24th Rabiulawal Miyan, Syed Nawaz of 1301 H. Inamdar.	
38. Umri ..	Dargah Syed Sadat .. Area 50×40 ft. Value Rs. 800.	.. Do.	Do.	Do.	Do.	M.No. 24933, Syed Ameen son of 1301 H. Syed Sarwar.	

Details of immovable properties assessed at more than Rs. 5 or valued at more than Re. 1				Other properties			Details of the properties	Cash Grant or annuities if any received from Govt.	Estimated annual income	Remarks
Village	Survey No.	Area	Assessment	Village where situated	Site on which situated	Boundaries				
(9)	(10)	(11)	(12)	(13)	(14)	(15)	(16)	(17)	(18)	(19)
		A. gs.	Rs. P.						Rs.	
..	3 rooms Area 12 x 10 ft. each. 2 rooms. Area 15 x 12 ft each. 3 rooms. Area 10 x 10 ft. each. 1 room. Area 17 x 14 ft. each. 1 Flour mill. Area 30 x 14 ft. each. Value included in the Main Wakf. 1 well and Neem tree. Value Rs. 1,000.	..	Wall clock etc. Value Rs. 200.	..	480	East—House of Quddus Miyan West—Govt. way. North—Govt. way. South—House of Muneeruddin
..	5 rooms Area 65 x 10 ft. Value Rs. 5,000. Well 1. Value Rs. 2,000. 1. House situated at Gadiban Mohalla is endowed. value of which is Rs. 500. Total value Rs. 7,500.	..	Wall clock etc. Value Rs. 700.	..	400	East—Govt. way and open space. West—Govt. way and lane. North—Lane. South—Govt. way.
Parbhani	11	11 07 As per VII-XII. Value Rs. 5,500.	17 14	..	One house Value Rs. 2,000. Situating in Mohalla Shah Inayat Kalandar Endored and Register under No. 92 of 1325 F.	..	Wall clock Janamaz etc. Value Rs. 200.	..	400	East—Road. West—Nala. North—House of Qazi Saheb. South—Road.
Fimpalgaon	59 72	22 27 10 08 As per VII-XII. Value Rs. 20,000.	36 00 18 83	Iron drum. Value Rs. 200.	..	2,000	Situated in S. No. 73.
Pendgaon	261 361 362 363	17 28 26 06 18 28 34 32 As per VII-XII. Value Rs. 33,000.	17 14 48 00 33 42 61 72	..	Trees two Value Rs. 150.	600	East—Way to village Pendgaon. West—Agri. land of Bhau son of Anna Saheb. North—Agri. land of Datta Rao. South—Way to Boregaon village.
Pendgaon	256 136 259 346	20 35 16 23 2 03 19 36 Value Rs. 20,000.	18 86 27 42 2 36 31 72	1,400	East—Way to village Pendgaon. West—Dargah Syed Sadat. North—Govt. open plot. South—Way.
Pendgaon	38	21 31 Value Rs. 10,000.	29 14	..	Well one Value Rs. 300.	200	East—Way. West—Way. North—Way. South—Way.
Purna	25 143	21 28 34 38 Value Rs. 35,000.	36 00 60 00	..	Neem tree one .. Tamarind tree one. Total value Rs. 150.	400	East—Open space of Md. Chand South—Govt Way. West—Limgayat Mandir. North—House of Md. Osman Budhan Shah.
Takli .. Kumbh- Karan.	173 176	15 37 25 06 As per VII-XII. Value Rs. 10,000.	23 14 40 18	1,500	East—Public way. West—Lane and land of Pandu rang. North—Lane and house of Sopan Rao. South—Baro (Well).
Umri	172	16 08 Value Rs. 8,000.	12 00	..	One house Area 29 x 24½ ft. Value Rs. 12,000.	725	East—Open space. West—Gaothar. North—Open ground. South—Public way.

ABSTRACT



(1)	No. of Wakf Institution	Valuation of the Main Wakfs	Valuation of Immovable property			Movable	Annual income			Remarks
			Agri. land	Other than Agri. land	Total		Cash grant	Other	Total	
	(2)	(3)	(4)	(5)	(6)	(7)	(8)	(9)	(10)	(11)
		Rs.	Rs.	Rs.	Rs.	Rs.	Rs.	Rs.	Rs.	
Part "A"	232	2,40,865	4,700	29,265	33,965	661	42	300	342	
Part "B"	5	1,48,500	4,55,000	1,48,600	6,03,600	1,000	..	60,003	60,003	
Part "C"	38	2,34,300	4,59,600	1,26,250	5,85,850	5,710	..	43,442	43,442	
Total	275	6,23,665	9,19,300	3,04,115	12,23,415	7,371	42	1,03,745	1,03,787	