

## BY SECRETARY, MARATHWADA WAKF BOARD

No. WKF-MIS-4106-73.—Whereas the Government of Maharashtra under sub-section 5 (1) of section 4 of Wakf Act, 1954, has forwarded a list of Wakf properties to the Marathwada Wakf Board for publication after scrutiny;

The Marathwada Wakf Board after the scrutiny is publishing the list of Wakf under sub-section 5 (2) of section 4 of the said Act. If a dispute arises as to whether or not the property specified in the list is Wakf property or it pertains to Sunni or Shia Wakf, the Board, Mutawalli, or the person interested may institute a suit in a Civil Court as laid down in section 6 (1) within a period of one year from the date of publication of list of Wakf under sub-section (2) of section 5.

SYED YASEEN,

Aurangabad:  
The 22nd May 1973.

Secretary,  
Marathwada Wakf Board, Aurangabad.



## FORM A

(See Rule 4)

LIST OF (SUNNI) WAKFS IN THE HYDERABAD AREA  
OF THE STATE OF MAHARASHTRA

## PART "A"

[ A Means Wakfs having no property or having property details of which would not be required to be given, i.e., Agricultural Lands assessed at less than Rs. 5 p. a. or other Immovable Properties valued at Re. 1 or less.]

District Parbhani

Serial No. and village	Name of the wakfs	Whether the wakf is a Shia or Sunni wakf	Object of the wakf	Name of the wakif	Date and year of creation of the wakf	Details of wakf deed or deeds	Name of the Mutawalli
(1)	(2)	(3)	(4)	(5)	(6)	(7)	(8)
1. Ambheri ..	Chilla Peer Mahboob Subhani Area 8×8 ft. Value Rs. 50.	Sunni	Religious	Ack. Endt.	Not available	Not available	Shri Sk. Kalu S/o Sk. Rahim.
2. Do. ..	Graveyard .. Area 30×10 ft. Value Rs. 50.	Do.	Do.	Do.	Do.	Do.	Do. ..
3. Akhada ..	Chilla Mahboob Subhani Area 9×6 ft. Value Rs. 300.	Do.	Do.	Do.	Do.	Do.	Muslim Panch Mana- ging.
4. Do. ..	Chilla Dawal Malik Area 15×10 ft. Value Rs. 50.	Do.	Do.	Do.	Do.	Do.	Do. ..
5. Do. ..	Graveyard .. Area 260×250 ft. Value Rs. 1,000.	Do.	Do.	Do.	Do.	Do.	Do. ..
6. Do. ..	Iddgah .. Area 33×33 ft. Value Rs. 50.	Do.	Do.	Do.	Do.	Do.	Do. ..
7. Asola..	Ashoorkhana .. Area 10×8 ft. Value Rs. 100.	Do.	Do.	Do.	Do.	Do.	Do. ..
8. Do. ..	Chilla Chiman Shah Wali Area 8×5 ft. Value Rs. 500.	Do.	Do.	Do.	Do.	Do.	Shah Mahboob ..
9. Do. ..	Chilla Mahboob Subhani Area 6×4 ft. Value Rs. 200.	Do.	Do.	Do.	Do.	Do.	Muslim Panch Mana- ging.
10. Do. ..	Chilla Haji Sayan Area 4½×6 ft. Value Rs. 200.	Do.	Do.	Do.	Do.	Do.	Sk. Mahboob Sk. Hu- sain.
11. Do. ..	Dargah Peer Saheb .. Area 8×6 ft. Value Rs. 100.	Do.	Do.	Do.	Do.	Do.	Muslim Panch Mana- ging.
12. Do. ..	Graveyard (outside Abadi) Area 330×330 ft. Value Rs. 300.	Do.	Do.	Do.	Do.	Do.	Shaikh Mahboob ..
13. Do. ..	Graveyard near Chilla Haji Sayan. Area 165×165 ft. Value Rs. 300.	Do.	Do.	Do.	Do.	Do.	Do. ..
[14. Babali ..	Grave in Survey No. 3 Area 10×10 ft. Value Rs. 15.	Do.	Do.	Do.	Do.	Do.	Muslim Panch Mana- ging.

Details of immovable properties assessed at more than Rs. 5 or valued at more than Re. 1				Other properties			Details of the properties	Cash Grant or annuities if any received from Govt.	Estimated annual income	Remarks
Village	Survey No.	Area	Assessment	Village where situated	Site on which situated	Boundaries				
(9)	(10)	(11) A. gs.	(12) Rs. P.	(13)	(14)	(15)	(16)	(17)	(18) Rs.	(19)
..	..	..	..	..	..	..	..	..	..	East—House of Sk. Kalu. West—Public way. North—House of Zohra Bi. South—House of Sk. Kalu.
..	..	..	..	..	..	..	..	..	..	Situated in Survey No. of Ramij s/o Apparao.
..	..	..	..	..	..	..	..	..	..	Situated in Survey No. 2.
..	..	..	..	..	Neem tree 1 Value Rs. 20.	..	..	..	..	East—House of Punja. West—Way. North—House of Tukaram. South—House of Punje Appa.
..	..	..	..	..	..	..	..	..	..	Situated in Survey No. 1.
..	..	..	..	..	..	..	..	..	..	Situated in Survey No. 73.
..	..	..	..	..	..	..	..	..	..	East—Agricultural land of Bhau Rao. West—Agricultural land of Malappa. North—Nala. South—Way.
..	..	..	..	..	Sagwan trees (25) Value Rs. 200.	..	..	..	..	Situated in Jungle.
..	..	..	..	..	..	..	..	..	..	East—Agricultural land of Datta Kondji. West—House of Police Patel. North—Fallow land. South—Government way.
..	..	..	..	..	..	..	..	..	..	East—Graveyard and Agricultural land of Jalbaji Nago Rao. West—Pipal tree and House of Kirba Ganpat. North—Government way. South—Agricultural land of Maroti Rao.
..	..	..	..	..	..	..	..	..	..	East—Nala. West—Government way. North—House of Ibrahim. South—Agricultural land of Mali.
..	..	..	..	..	..	..	..	..	..	East—Way. West—Agricultural land of Govind Rao. North—Way. South—Agricultural land of Nandji Govind Rao.
..	..	..	..	..	..	..	..	..	..	East—Agricultural land of Jalba Nago Rao. West—Chilla Raji Sayan. North—Government way. South—Agricultural land of Jalba Nagoji.
..	..	..	..	..	..	..	..	..	..	Situated in Survey No. 3 of Datta Narayan Rao.



## District Parbhani

Serial No. and village	Name of the wakf	Whether the wakf is a Shja or Sunnj wakf	Object of the wakf	Name of the wakif	Date and year of creation of the wakf	Details of wakf deed	Name of the Mutawalli
(1)	(2)	(3)	(4)	(5)	(6)	(7)	(8)
15. Belmandal ..	Dargah Dawal Malik Saheb Area 15×12 ft. Value Rs. 50.	Sunni	Religious	Ack. Endt.	Not available	Not available	..
16. Do. ..	Graveyard .. Area 160×80 ft. Value Rs. 200.	Do.	Do.	Do.	Do.	Do.	Do. ..
17. Bhugaon ..	Chilla Syed Peer and Chilla Madar Saheb. Area 40×20 ft. Value Rs. 200.	Do.	Do.	Do.	Do.	Do.	Do. ..
18. Do. ..	Graveyard .. Area 100×100 ft. Value Rs. 200.	Do.	Do.	Do.	Do.	Do.	Do. ..
19. Baur ..	Graveyard .. Area 100×60 ft. Value Rs. 100.	Do.	Do.	Do.	Do.	Do.	Do. ..
20. Do. ..	Graveyard .. Area 40×30 ft. Value Rs. 100.	Do.	Do.	Do.	Do.	Do.	Do. ..
21. Bori Shikar ..	Chilla Dastagir Mahboob Subhani. Area 10×8 ft. Value Rs. 50.	Do.	Do.	Do.	Do.	Do.	Do. ..
22. Bolda ..	Chilla Miskin Shah Wali (on Hillock). Area 50×50 ft. Value Rs. 1,000.	Do.	Do.	Do.	Do.	Do.	Sk. Imam ..
23. Do. ..	Dargah Miskin Shah Wali .. Area 5×5 ft. Value Rs. 150.	Do.	Do.	Do.	Do.	Do.	Chandu Shah Chiman Shah.
24. Do. ..	Graveyard .. Area 75×75 ft. Value Rs. 200.	Do.	Do.	Do.	Do.	Do.	Shri Sk. Imam ..
25. Basamba ..	Chilla Mahboob Subhani .. Area 20×15 ft. Value Rs. 200.	Do.	Do.	Do.	Do.	Do.	Muslim Panch Mana- ging.
26. Do. ..	Graveyard and Chilla Masoom Shah Wali. Area 225×75 ft. Value Rs. 200.	Do.	Do.	Do.	Do.	Do.	Do. ..
27. Do. ..	Masjid .. Area 26×22 ft. Value Rs. 6,000.	Do.	Do.	Do.	Do.	Do.	Gulab Khan Baba Shah R/o Basama.
28. Bothi ..	Graveyard .. Area 60×60 ft. Value Rs. 100.	Do.	Do.	Do.	Do.	Do.	Sk. Hussain s/o Sk. Phatru.





Details of immovable properties assessed at more than Rs. 5 or valued at more than Re. 1				Other properties			Details of the properties	Cash Grant or annuities if any received from Govt.	Estimated annual income	Remarks
Village	Survey No.	Area	Assessment	Village where situated	Site on which situated	Boundaries				
(9)	(10)	(11)	(12)	(13)	(14)	(15)	(16)	(17)	(18)	
		A. gs.	Rs. P.						Rs.	
..	..	..	..	..	..	..	..	..	..	East—Public way. West—House of Sk. Hussain. North—Kotha. South—Way.
..	..	..	..	..	..	..	..	..	..	Situated in Survey No. 5 of Vithal Rao Govindji.
..	..	..	..	..	..	..	..	..	..	Situated in Survey No. 48 of Bhogoji Gynoji.
..	..	..	..	..	Neem tree 1 Value Rs. 25.	..	..	..	..	East—Gaothan and Survey No. of Gopalji. West—Gaothan and way. North—Gaothan and Survey No. of Moti Marwadi. South—Gaothan and Cart track.
..	..	..	..	..	..	..	..	..	..	East—Nala. West—Survey No. of Ram Rao. North—Nala. South—Nala.
..	..	..	..	..	..	..	..	..	..	East—Open space. West—Maroti Temple. North—Way. South—Nala.
..	..	..	..	..	..	..	..	..	..	East—Way. West—House of Vithal. North—Way. South—House of Nago Rao.
..	..	..	..	..	50 trees Value Rs. 250.	..	..	..	..	East—Railway Line. West—Hillock. North—Nala. South—Open space.
..	..	..	..	..	..	..	..	..	..	East—Way. West—House of Sk. Imam. North—Nala. South—Way and Open space.
..	..	..	..	..	..	..	..	..	..	Situated in Jungle.
..	..	..	..	..	Neem tree 1 Value Rs. 50.	..	..	..	..	Situated on Gadi. East—Gadhi and way. West—Gadhi and plot. North—Gadhi and way. South—Plot of Police Patel.
..	..	..	..	..	Tree 1 Value Rs. 25.	..	..	..	..	East—Way. West—Survey No. 158. North—Survey No. 158. South—Masjid.
..	..	..	..	..	Tree Neem 1 Value Rs. 15.	..	..	..	..	East—Open land and way. West—Open space and School. North—Way and Graveyard. South—Police station and Public way.
..	..	..	..	..	Tamarind tree 1 Value Rs. 25.	..	..	..	..	East—Nala. West—Survey No. of Ranuji. North—Hanuman Temple and Open space. South—Nala.



District Parbhani

Serial No. and village	Name of the Wakfs	Whether the wakf is a Shia or Sunni wakfs	Object of the wakfs	Name of the wakf	Date and year of creation of the wakf	Details of wakfs deed or Name of the Mutawalli	Name of the Mutawalli
(1)	(2)	(3)	(4)	(5)	(6)	(7)	(8)
29. Bhategaon ..	Masjid, Graveyard and Chilla Mahboob Subhani. Area 115×90 ft. Value Rs. 400.	Sunni	Religious	Ack. Endt.	Not available	Not available	Muslim Panch Managing.
30. Chuncha ..	Chilla Mahboob Subhani .. Area 15×10 ft. Value Rs. 25.	Do.	Do.	Do.	Do.	Do.	Do. ..
31. Do. ..	Dargah Bale Raj Saheb and Graveyard Situated in Survey No. 51 Parampoke. Area 80×50 ft. Value Rs. 100.	Do.	Do.	Do.	Do.	M. No. 19869 dt. 2nd Rajab 1300 H.	Qassim Shah Malang Shah.
32. Chinchkhed	Chilla Dawal Malik .. Area 15×15 ft. Value Rs. 25.	Do.	Do.	Do.	Do.	Not available	Fakirya R/o Chinchkhed.
33. Chincholi ..	Graveyard (in Survey No. 26) Area 200×150 ft. Value Rs. 500.	Do.	Do.	Do.	Do.	Do.	Muslim Panch Managing.
34. Do. ..	Iddgah Area 50×25 ft. Value Rs. 50.	Do.	Do.	Do.	Do.	Do.	Do. ..
35. Do. ..	Masjid Area 30×20 ft. Value Rs. 500.	Do.	Do.	Do.	Do.	Do.	Do. ..
36. Do. ..	Chilla Miskeen Shah Miyan Area 6×4 ft. Value Rs. 200.	Do.	Do.	Do.	Do.	Do.	Do. ..
37. Do. ..	Graveyard Area 60×45 ft. Value Rs. 200.	Do.	Do.	Do.	Do.	Do.	Do. ..
38. Chapnath ..	Dargah Hayat Pasha Saheb .. (in Gaothan). Area 7×5 ft. Value Rs. 50.	Do.	Do.	Do.	Do.	Do.	Do. ..
39. Dholwa ..	Graveyard (in Gaothan) Area 33×33 ft. Value Rs. 100.	Do.	Do.	Do.	Do.	Do.	Do. ..
40. Digras Bk. ..	Ashoorkhana .. Area 20×15 ft. Value Rs. 50.	Do.	Do.	Do.	Do.	Do.	Do. ..
41. Do. ..	Graveyard Area 75×45 ft. Value Rs. 200.	Do.	Do.	Do.	Do.	Do.	Do. ..
42. Dongerkada	Graveyard and Ashoorkhana Area 100×75 ft. Value Rs. 400.	Do.	Do.	Do.	Do.	Do.	Do. ..

Details of immovable properties assessed at more than Rs. 5 or valued at more than Re. 1				Other properties			Details of the properties	Cash Grant or annuities if any received from Govt.	Estimated annual income	Remarks
Village	Survey No.	Area	Assessment	Village where situated	Site on which situated	Boundaries				
(9)	(10)	(11)	(12)	(13)	(14)	(15)	(16)	(17)	(18)	(19)
		A. gs.	Rs. P.						Rs.	
..	..	..	..	..	Well 1 .. Value Rs. 500. Neem tree 1. Value Rs. 50.	..	..	..	..	East—Open space. West—Survey No. 100 of Shahi. North—House of Kotwal. South—Houses of Muslims.
..	..	..	..	..	..	..	..	..	..	East—Way. West—House of Deoba Dhangar. North—House of Pira Simrathi. South—Way.
Chincha..	56/2	5 10	5 00	..	..	..	..	..	..	East—Open space. West—Parampoke land. North—Survey No. 97 of Govindlal. South—Way.
..	..	..	..	..	..	..	..	..	..	East—Open space and way. West—Cart way. North—Government open land. South—Cart way.
..	..	..	..	..	Sitaphal trees 50 Value Rs. 25.	..	..	..	..	East—Cart track. West—Nala. North—Cart track. South—Agricultural land of Kishanrao.
..	..	..	..	..	..	..	..	..	..	Situated in Survey No. 25 of Sham Rao Manik Rao.
..	..	..	..	..	Neem tree 1 Value Rs. 15.	..	..	..	..	East—Government way. West—House of Bismillah Khan. North—Lane and House of Syed Jalal. South—House of Bismillah Khan.
..	..	..	..	..	..	..	..	..	..	East—Nala. West—Open space. North—Nala. South—Way.
..	..	..	..	..	..	..	..	..	..	East—Nala. West—Open space. North—Chilla Miskeen Shah Miyan. South—Way.
..	..	..	..	..	Tamarind tree 1 Value Rs. 50.	..	..	..	..	East—Government way. West—Open space. North—Open space. South—Open space and Tamarind tree.
..	..	..	..	..	..	..	..	..	..	East—Government way. West—Open space. North—Abadi. South—Open space.
..	..	..	..	..	..	..	..	..	..	East—Way. West—Open space. North—Way. South—House of Hasan Shah s/o Peeran Shah.
..	..	..	..	..	..	..	..	..	..	East—Open space. West—Open space. North—Survey No. of Datta Vithoba. South—Way.
..	..	..	..	..	..	..	..	..	..	East—House of Kishan. West—Survey No. 1 of Shanker Gulab Rao. North—Road. South—Way.



## District Parbhani

Serial No. and village	Name of the wakf	Whether the wakf is a Shia or Sunni wakf	Object of the wakf	Name of the wakif	Date and year of creation of the wakf	• Details of wakf deed or deeds	Name of the Mutawalli
(1)	(2)	(3)	(4)	(5)	(6)	(7)	(8)
43. Dongerkada	Masjid .. Area 25×25 ft. Value Rs. 100.	.. .. Sunni	Religious	Ack Endt.	Not available	Not available	Muslim Panch Mana- ging.
44. Daudgaon ..	Dargah Yateem Shah and Gra- veyard. Area 75×75 ft. Value Rs. 200.	Do.	Do.	Do.	Do.	M. No. 48 of 1295 Fasli.	Syed Amir .. ..
45. Do. ..	Graveyard .. Area 40×30 ft. Value Rs. 100.	Do.	Do.	Do.	Do.	Not available	Muslim Panch Mana- ging.
46. Do. ..	Iddgah .. Area 30×25 ft. Value Rs. 50.	Do.	Do.	Do.	Do.	Do.	Do. ..
47. Dongergaon	Dargah Amin Saheb and Chilla Nir Wali. Area 33×33 ft. Value Rs. 200.	Do.	Do.	Do.	Do.	Do.	Sk. Chhotu Sk. Kalu ..
48. Do. ..	Graveyard .. Area 135×120 ft. Value Rs. 200.	Do.	Do.	Do.	Do.	Do.	Muslim Panch Mana- ging
49. Dudheri ..	Chilla Peer Saheb .. Area 6×6 ft. Value Rs. 25.	Do.	Do.	Do.	Do.	Do.	Do. --
50. Durg Sangvi	Chilla Peer Mahboob Subhani Area 10×10 ft. Value Rs. 50.	Do.	Do.	Do.	Do.	Do.	Do. ..
51. Do. ..	Graveyard .. Area 150×150 ft. Value Rs. 200.	Do.	Do.	Do.	Do.	Do.	Do. ..
52. Dhanora Jagir	Chilla Peer Saheb .. Area 15×15 ft. Value Rs. 50.	Do.	Do.	Do.	Do.	Do.	Do. ..
53. Do. ..	Graveyard .. Area 300×150 ft. Value Rs. 500.	Do.	Do.	Do.	Do.	Do.	Do. --
54. Dati ..	Graveyard and Masjid .. Area 60×40 ft. Value Rs. 500.	Do.	Do.	Do.	Do.	Do.	Do. --
55. Durg Dhamni	Dargah Panjatan and Grave- yard. Area 315×250 ft. Value Rs. 2,000.	Do.	Do.	Do.	Do.	Do.	Do. --
56. Do. ..	Dargah Mahboob Subhani .. Area 10×10 ft. Value Rs. 25.	Do.	Do.	Do.	Do.	Do.	Do. --
57. Durg Dhamni	Dargah Madar Saheb .. Area 15×10 ft. Value Rs. 25.	Do.	Do.	Do.	Do.	Do.	Do. --




Details of immovable properties assessed at more than Rs. 5 or valued at more than Re. 1				Other properties			Details of the properties	Cash Grant or annuities if any received from Govt.	Estimated annual income	Remarks
Village	Survey No.	Area	Assessment	Village where situated	Site on which situated	Boundaries				
(9)	(10)	(11)	(12)	(13)	(14)	(15)	(16)	(17)	(18)	(19)
		A. gs.	Rs. P.						Rs.	
..	..	..	..	..	..	..	..	..	..	East—Gadi. West—Way. North—House of Osman. South—House of Aziz.
Daudgaon	83	0 30	0 25 Value Rs. 300.	..	Trees 2. Banyan tree and Kawit tree 1. Value Rs. 50. Well 1. Value Rs. 300.	..	..	..	50	East—River. West—Way. North—Way. South—Open space.
..	..	..	..	..	..	..	..	..	..	Situated in Survey No. 83.
..	..	..	..	..	..	..	..	..	..	Situated in Survey No. of Kishan Champat Rao.
..	..	..	..	..	..	..	..	..	..	Situated in Survey No. 2.
..	..	..	..	..	Pipal trees 2 .. Value Rs. 100.	..	..	..	..	East—Survey No. 6. West—Survey No. 6. North—Survey No. 6. South—Way. Situated in Survey No. 6 of Kishan Rao Deo Rao.
..	..	..	..	..	..	..	..	..	..	Situated in Survey No. 15.
..	..	..	..	..	..	..	..	..	..	Situated in Survey No. 21/B of Shri Namdeo.
..	..	..	..	..	..	..	..	..	..	Situated in Survey No. 43 of Kanha Mahadeo.
..	..	..	..	..	..	..	..	..	..	East—House of Kishanna Ash-nna. West—Way to Well. North—House of Umer Khap. South—Maroti Temple.
..	..	..	..	..	Neem tree 1 .. Value Rs. 25. Babul trees 10. Value Rs. 50.	..	..	..	..	East—Cart track. West—Survey No. of Govinda Naguji. North—Gairan Land. South—Survey No. of Govinda Naguji.
..	..	..	..	..	..	..	..	..	..	East—Gaathan land. West—Government way. North—Village Abadi. South—Public way.
..	..	..	..	..	Trees 18 .. V. Rs. 200.	..	..	..	..	East—Cart way. West—Survey No. 61. North—Survey No. 69. South—Survey No. 66. Situated in Gadhi.
..	..	..	..	..	..	..	..	..	..	Situated in S. No. 77.

District Parbhani

Serial No. and village	Name of the wakf	Whether the wakf is a Shia or Sunni wakf	Object of the wakf	Name of the wakif	Date and year of creation of the wakf	Details of wakf deed or deeds	Name of the Mutawalli
(1)	(2)	(3)	(4)	(5)	(6)	(7)	(8)
58. Durg Dhamni	Iddgah Area 310×200 ft. Value Rs. 300.	.. .. Sunni	Religious	Ack. E. adt.	Not available	Not available	Muslim Panch Manag- ing.
59. Do.	Masjid along with Children's Graveyard. Area 120×120 ft. Value Rs. 4,000.	Do.	Do.	Do.	Do.	Do.	Do. ..
60. Dawala	Chilla Peer Saheb Area 10×10 ft. Value Rs. 40.	.. .. Do.	Do.	Do.	Do.	Do.	Do. ..
61. Do.	Graveyard Area 30×20 ft. Value Rs. 40.	.. .. Do.	Do.	Do.	Do.	Do.	Do. ..
62. Digras Trafe Kondur.	Chilla Peer Saheb Area 6×6 ft. Value Rs. 50.	.. .. Do.	Do.	Do.	Do.	Do.	Do. ..
63. Do.	Graveyard in Gaothan Area 66×55 ft. Value Rs. 200.	.. .. Do.	Do.	Do.	Do.	Do.	Do. ..
64. Do.	Grave of Chand Khan Area 6×6 ft. Value Rs. 50.	.. .. Do.	Do.	Do.	Do.	Do.	Do. ..
65. Digras Wani	Dargah Awghad Shah Wali Saheb and Graveyard. Area 200×150 ft. Value Rs. 500.	Do.	Do.	Do.	Do.	M. No. 827 dt. 30th Mehar 1304 Fasli.	Shri Amir Shah s/o Fatru Shah R/o Digras.
66. Elegaoon	Chilla Mahboob Subhani Area 4×4 ft. Value Rs. 50.	.. .. Do.	Do.	Do.	Do.	Not available	Subha Rao .. ..
67. Do.	Dargah Imam Saheb.. Area 6×6 ft. Value Rs. 200.	.. .. Do.	Do.	Do.	Do.	Do.	Khawja Miyan ..
68. Do.	Masjid Graveyard and Iddgah Area 33×33, 15×15 and 30×30 ft. Value Rs. 575.	Do.	Do.	Do.	Do.	Do.	Shaik Hyder s/o Shaik Mehtab.
69. Ghoda	Ashoorkhana Dawal Malik Area 25×25 ft. Value Rs. 300.	.. .. Do.	Do.	Do.	Do.	Do.	Shri Chhote Khan ..
70. Do.	Graveyard along with Chillas Area 300×300 ft. Value Rs. 500.	Do.	Do.	Do.	Do.	Do.	Muslim Panch Manag- ing.
71. Gaul	Graveyard in Gaothan Area 80×40 ft. Value Rs. 150.	.. .. Do.	Do.	Do.	Do.	Do.	Do. ..
72. Ganjapur	Chilla Mahboob Subhani Area 40×40 ft. Value Rs. 300.	.. .. Do.	Do.	Do.	Do.	Do.	Do. ..
73. Do.	Graveyard Area 100×50 ft. Value Rs. 100.	.. .. Do.	Do.	Do.	Do.	Do.	Shri Khangu Bhai R/o Gangapur.

Taluka Kalamnuri

Details of immovable properties assessed at more than Rs. 5 or valued at more than Rs. 1				Other properties			Details of the properties	Cash Grant or annuities if any received from Govt.	Estimated annual income	Remarks
Village	Survey No.	Area	Assessment	Village where situated	Site on which situated	Boundaries				
(9)	(10)	(11)	(12)	(13)	(14)	(15)	(16)	(17)	(18)	(19)
		A. gs.	Rs. P.						Rs.	
..	..	..	..	..	..	..	..	..	..	Situated in S. No. 27.
..	..	..	..	..	Neem trees 3 Kawit tree 1. Tree 1. Value Rs. 150.	..	Quran Sharif Janamaz, etc. Value Rs. 200.	..	..	East—Cart way. West—House of Khurshid Ali Khan. North—S. No. 1. South—Open space.
..	..	..	..	..	Neem tree 1 Value Rs. 15.	..	..	..	..	Situated on Gadi.
..	..	..	..	..	..	..	..	..	..	Situated in S. No. 71.
..	..	..	..	..	..	..	..	..	..	East—Nala. West—House of Gulab. North—Nala. South—Open space.
..	..	..	..	..	..	..	..	..	..	East—Nala. West—Open space. North—Nala. South—Way.
..	..	..	..	..	..	..	..	..	..	Situated on Hillock.
Digras Wani.	2	0 37	0 64	..	Well 1 Value Rs. 2,000. Tamarind trees 4 Value Rs. 200. Neem tree 1 Value Rs. 25.	..	..	..	100	East—S. No. of Tukaram Moshida. West—S. No. of Tukaram Moshida. North—S. No. 2. South—S. No. of Tukaram Moshida.
..	..	..	..	..	..	..	..	..	..	East—House of Fakir. West—Houses of Marathas. North—Houses of Marathas. South—Road.
..	..	..	..	..	..	..	..	..	..	East—Agri. land of Parasram. West—Agri. land of Ananta. North—Graveyard. South—Agri. land of Parasram.
..	..	..	..	..	..	..	..	..	..	Situated in S. No. 22.
..	..	..	..	..	Tamarind trees 3 Value Rs. 100.	..	..	..	..	East—Public way. West—House of Sontake. North—Public way and House of Chote Khan. South—Public way and Khari.
..	..	..	..	..	..	..	..	..	..	Situated in S. No. 2.
..	..	..	..	..	..	..	..	..	..	East—Open space. West—Way. North—Gaothan. South—Govt. way.
..	..	..	..	..	Neem trees 5 Value Rs. 150.	..	..	..	..	Situated in S. No. 46 of Suleman,
..	..	..	..	..	..	..	..	..	..	Situated in S. No. of Khaja Bhai.



**District Parbhani**

Serial No. and village	Name of the wakf	Whether the wakf is a Shia or Sunni wakf	Object of the wakf	Name of the wakif	Date and year of creation of the wakf	Details of wakf deed or deeds	Name of the Mutawalli
(1)	(2)	(3)	(4)	(5)	(6)	(7)	(8)
74. Ganjapur ..	Masjid .. Area 32 × 30 ft. Value Rs. 100.	.. .. Sunni	Religious	Ack. Endt.	Not available	Not available	Muslim Panch Manag- ing.
75. Gorlegaon ..	Chilla Peer .. Area 6 × 6 ft. Value Rs. 50.	.. .. Do.	Do.	Do.	Do.	Do.	Do. ..
76. Do. ..	Graveyard .. Area 80 × 60 ft. Value Rs. 200.	.. .. Do.	Do.	Do.	Do.	Do.	Do. ..
77. Gadhala ..	Chilla Haji Sayan .. Area 20 × 20 ft. Value Rs. 200.	.. .. Do.	Do.	Do.	Do.	M. No. 23352 of 1300 Hijri.	Sk. Wazir Sk. Phathru
78. Hiwra (Jawala)	Graveyard .. Area 100 × 40 ft. Value Rs. 100.	.. .. Do.	Do.	Do.	Do.	Not available	Muslim Panch Manag- ing.
79. Do. ..	Graveyard and Dargah Sam- dani Saheb. Area 75 × 40 ft. Value Rs. 200.	.. .. Do.	Do.	Do.	Do.	Do.	Do. ..
80. Hiwra Bail ..	Chilla Peer Alla Saheb .. Area 10 × 10 ft. Value Rs. 100.	.. .. Do.	Do.	Do.	Do.	Do.	Do. ..
81. Hingni ..	Graveyard and Chilla Dawal Malik. Area 2 acres. Value Rs. 150.	.. .. Do.	Do.	Do.	Do.	Do.	Shri Gublab Shah.
82. Isapur ..	Chilla Peer Syed Sadat .. Area 10 × 10 ft. Value Rs. 50.	.. .. Do.	Do.	Do.	Do.	Do.	Muslim Panch Manag- ing.
83. Jawala Panchal	Ashoorkhana and Graveyard .. Area 100 × 90 ft. Value Rs. 400.	.. .. Do.	Do.	Do.	Do.	Do.	Mahmood Shah Madar Shah.
84. Do. ...	Chilla Khaja Peer .. Area 10 × 10 ft. Value Rs. 25.	.. .. Do.	Do.	Do.	Do.	Do.	Muslim Panch Manag- ing.
85. Do. ..	Chilla Bebya .. Area 40 × 40 ft. Value Rs. 100.	.. .. Do.	Do.	Do.	Do.	Do.	Baba Miyan Alam Khan.
86. Do. ..	Dargah Fakir Shah .. Area 25 × 20 ft. Value Rs. 100.	.. .. Do.	Do.	Do.	Do.	Do.	Yusuf Khan Mohd. Khan.
87. Do. ...	Iddgah .. Area 5 gunthas. Value Rs. 200.	.. .. Do.	Do.	Do.	Do.	Do.	Muslim Panch Manag- ing.
88. Jalal Dhaba ..	Chilla Haji Sayan .. Area 6 × 6 ft. Value Rs. 50.	.. .. Do.	Do.	Do.	Do.	Do.	Do. ..



Details of immovable properties assessed at more than Rs. 5 or valued at more than Re. 1				Other properties			Details of the properties	Cash Grant or annuities if any received from Govt.	Estimated annual income	Remarks
Village	Survey No.	Area	assessment	Village where situated	Site on which situated	Boundaries				
(9)	(10)	(11)	(12)	(13)	(14)	(15)	(16)	(17)	(18)	(19)
		A gs.	Rs. P.						Rs.	
..	..	..	..	..	..	..	..	..	..	East—Public way. West—House of Tuka. North—House of Abdul Bhai. South—Public way.
..	..	..	..	..	..	..	..	..	..	East—Nala. West—Way. North—Nala. South—Graveyard and way.
..	..	..	..	..	..	..	..	..	..	East—Nala. West—Agri. land. North—Nala. South—Way.
..	49	2 38	4 50	..	..	..	..	..	200	East—House of Sk. Haji. West—Open space and Temple. North—Way to Abadi. South—Agri. land of Police Patel.
..	..	..	..	..	..	..	..	..	..	Situated in S. No. 99.
..	..	..	..	..	..	..	..	..	..	East—Way. West—House of Digambar. North—House of Appa. South—House of Sk. Arshad.
..	..	..	..	..	..	..	..	..	..	East—Open land and Kotha of Baliram. West—Public way. North—Public way. South—Open land.
..	..	..	..	..	..	..	..	..	..	East—Way and Temple. West—House of Gulab Shah. North—Public way. South—Way. East—Way. West—House of Gulab Shah. North—Way. South—Way.
..	..	..	..	..	..	..	..	..	..	Situated on Mountain north of the village.
..	52	1 19	1 92	..	Tamarind tree l	..	..	..	..	Situated in S. No. 52. East—Kotha of Waheed. West—Open space. North—Way. South—S. No. 51 of Sardar Khan.
..	..	..	..	..	Waste Land. Value Rs. ...	Value Rs. 25.	..	..	..	Situated in S. No. 1.
..	..	..	..	..	..	..	..	..	..	Situated in S. No. 100.
..	..	..	..	..	Tamarind tree l	..	..	..	..	Situated in S. No. 30.
..	..	..	..	..	Value Rs. 25.	..	..	..	..	Situated in S. No. 200.
..	..	..	..	..	Neem tree l	..	..	..	..	Situated on Hillock ½ mile from Abadi.
..	..	..	..	..	Value Rs. 25.	..	..	..	..	

District Parbhani


Serial No. and village	Name of the wakf	Whether the wakf is a Shia or Sunni wakf	Object of the wakf	Name of the wakf	Date and year of creation of the wakf	Details of wakf deed or deeds	Name of the Mutawalli
(1)	(2)	(3)	(4)	(5)	(6)	(7)	(8)
89. Jalal Dhaba ..	Chilla Raza Shah Wali Area 6×6 ft. Value Rs. 50.	.. Sunni	Religious	Ack. Endt.	Not available	Not available	Muslim Panch Manag- ing.
90. Do. ..	Graveyard .. .. Area 75×75 ft. Value Rs. 200.	.. Do.	Do.	Do.	Do.	Do.	Do. ..
91. Jam Gaohan	Chilla (Situated on hillock in the Jungle). Area 6×6 ft. Value Rs. 100.	Do.	Do.	Do.	Do.	Do.	Do. ..
92. Do. ..	Graveyard .. .. Area 80×60 ft. Value Rs. 200.	Do.	Do.	Do.	Do.	Do.	Do. ..
93. Do. ..	Masjid and Graveyard Area 120×60 ft. Value Rs. 400.	Do.	Do.	Do.	Do.	Do.	Do. ..
94. Kalamnoori	Ashoorkhana and Graveyard of Jagirdar (dilapidated). Azim Pasha. Area 100×100 ft. Value Rs. 1,500.	Do.	Do.	Do.	Do.	Do.	Azim Pasha Jagirdar
95. Do. ..	Chilla Zinda Shah Madar and Ashoorkhana and Graveyard of Sk. Banni Shah. Area 225×250 ft. Value Rs. 5,000.	Do.	Do.	Do.	Do.	Do.	Sk. Ahmed Sk. Madar. R/o Kalamnoori.
96. Do. ..	Chilla Sk. Farid Shaker Ganj Area 15×15 ft. Value Rs. 50.	Do.	Do.	Do.	Do.	Do.	Muslim Panch Manag- ing.
97. Do. ..	3 Chillas of Sadat .. .. Area 15×10 ft. 20×10 and 20×15 ft. Value Rs. 500.	Do.	Do.	Do.	Do.	Do.	Gayasuddin R/o Kalamnoori.
98. Do. ..	Chilla Dawal Malik .. .. Area 10×9 ft. Value Rs. 75.	Do.	Do.	Do.	Do.	Do.	Muslim Panch Manag- ing.
99. Do. ..	Graveyard of Qaziyan Area 5 gunthas. Value Rs. 500.	Do.	Do.	Do.	Do.	Do.	Gafoorudin Alauddin R/o Kalamnoori.
100. Do. ..	Iddgah .. .. Area 75×50 ft. Value Rs. 500.	Do.	Do.	Do.	Do.	Do.	Do. ..
101. Do. ..	Masjid Bagban .. .. Area 70×60 ft. Value Rs. 10,000.	Do.	Do.	Do.	Do.	Reg. No. 3954 of 1953,	Gulam Ahmed Saheb R/o Kalamnoori.
102. Do. ..	Masjid and Graveyard Area 90×52 ft. Value Rs. 10,000.	Do.	Do.	Do.	Do.	Not available	Shri Sk. Chand Sk. Yasin R/o Kalamnoori.



Details of immovable properties assessed at more than Rs. 5 or valued at more than Re. 1				Other properties			Details of the properties	Cash Grant or annuities if any received from Govt.	Estimated annual income	Remarks
Village	Survey No.	Area	Assessment	Village where situated	Site on which situated	Boundaries				
(9)	(10)	(11)	(12)	(13)	(14)	(15)	(16)	(17)	(18)	(19)
		A. gs.	Rs. P.						Rs.	
..	..	..	..	..	..	..	..	..	..	East—Govt. way. West—Gaothan. North—Well of Mang. South—Gaothan.
..	..	..	..	..	..	..	..	..	..	East—Kotha of Bala Bhau. West—Govt. way. North—Open plot of Gangaram. South—Agri. land of Bhau Saheb.
..	..	..	..	..	..	..	..	..	..	East—Graveyard. West—Jungle. North—Way. South—Govt. Road.
..	..	..	..	..	..	..	..	..	..	Situated in Forest Area.
..	..	..	..	..	Neem trees 2 Value Rs. 100.	..	..	..	..	East—Way. West—Open space. North—Road. South—Open space.
..	..	..	..	..	Tamarind trees 2 Value Rs. 200. Neem tree 1 Value Rs. 100.	..	..	..	..	East—Agri. land of Jagirdar. West—House of Jagirdar. North—Public way. South—Agri. land of Azim Pasha.
..	..	..	..	..	Well One Value Rs. 1,500. Trees 2 Value Rs. 100.	..	..	..	..	East—House of Abdul Gani. West—Public way and S. No. 315. North—Road to Nanded. South—Lane and House of Mohiuddin.
..	..	..	..	..	..	..	..	..	..	Situated in S. No. 27.
..	..	..	..	..	..	..	..	..	..	East—House of Syed Hussain Ali. West—House of Badrulal. North—House of Sk. Lal. South—House of Badrulal.
..	..	..	..	..	..	..	..	..	..	East—Agri. land. West—Agri. land of Bagaji. North—Agri. land and Road to Nanded. South—Agri. land of Gawkar.
..	..	..	..	..	One Well Value Rs. 1,000. Trees 2 Value Rs. 100.	..	..	..	..	Situated in S. No. 311.
..	..	..	..	..	..	..	..	..	..	Situated in S. No. 14 of Gairan.
..	..	..	..	..	Well 1 Value Rs. 2,000.	..	..	..	..	East—House of Baba Rao. West—House of Yousuf Khan. North—House of Imam Saheb. South—House of Nhannu Bagban.
..	..	..	..	..	Neem trees 5 Value Rs. 200. Banyan tree 1 Value Rs. 50. Tamarind trees 3 Value Rs. 100.	..	..	..	..	Situated in S. No. 10.

District Parbhani

Serial No. and village	Name of the wakf	Whether the wakf is a Shia or Sunni wakf	Object of the wakf	Name of the wakif	Date and year of creation of the wakf	Details of wakf deed or deeds	Name of the Mutawall
(1)	(2)	(3)	(4)	(5)	(6)	(7)	(8)
103. Kalamnuri ..	Masjid Naikwadi, Religious School and Graves. Area 64×40 ft. Value Rs. 15,000.	Sunni	Religious	Ack. Endt.	Not available	Not available	Habib Saheb and others.
104. Do. ..	Masjid Diwani (Dilapidated) and Graves. Area 100×75 ft. Value Rs. 3,000.	Do.	Do.	Do.	Do.	Do.	Habib Saheb and Rahman Saheb R/o Kalamnuri.
105. Kundakar Pimpri. ..	Dargah Peer Saheb .. Area 20×15 ft. Value Rs. 100.	Do.	Do.	Do.	Do.	Do.	Muslim Panch Managing.
106. Kamtha ..	Ashoorkhana Bara Imam .. Area 45×28 ft. Value Rs. 200.	Do.	Do.	Do.	Do.	Do.	Chhote Bhai ..
107. Kilewadgaon	Chilla Mahboob Subhani .. Area 8×6 ft. Value Rs. 25.	Do.	Do.	Do.	Do.	Do.	Muslim Panch Managing.
108. Do. ..	Chilla Jainab Bi, Graveyard and Ashoorkhana. Area 100×100 ft. Value Rs. 1,000.	Do.	Do.	Do.	Do.	M. No. 2291 dt. 21st Rabiulawal 1302 Hijri.	Syed Yasin Shah S/o Jamal Shah.
109. Kurtadi ..	Dargah Bin Sar Shaheed, Chilla Mahboob Subhani and Graveyard. Area 1 acre 20 gunthas. Value Rs. 1,000.	Do.	Do.	Do.	Do.	Not available	Ibrahim Shah Mchabat Shah.
110. Kupti ..	Chilla Bibi .. Area 50×50 ft. Value Rs. 100.	Do.	Do.	Do.	Do.	Do.	Muslim Panch Managing.
111. Do. ..	Chilla Mahboob Subhani .. Area 5×5 ft. Value Rs. 25.	Do.	Do.	Do.	Do.	Do.	Do. ..
112. Do. ..	Graveyard and Chilla Raja Peer and Zinde Peer. Area 180×180 ft. Value Rs. 300.	Do.	Do.	Do.	Do.	Do.	Do. ..
113. Do. ..	Masjid Area 65×32 ft. Value Rs. 400.	Do.	Do.	Do.	Do.	Do.	Baba Miyan son of Sk. Jafer.
114. Kanka ..	Chilla Sailani Baba Area 6×3 ft. Value Rs. 25.	Do.	Do.	Do.	Do.	Do.	Maroti Mang.
115. Do. ..	Graveyard Area 125×25 ft. Value Rs. 200.	Do.	Do.	Do.	Do.	Do.	Muslim Panch Managing.
116. Do. ..	Masjid Area 30×15 ft. Value Rs. 200.	Do.	Do.	Do.	Do.	Do.	Do. ..
117. Kherda ..	Ashoorkhana Area 16×16 ft. Value Rs. 200.	Do.	Do.	Do.	Do.	Do.	Do. ..



Details of immovable properties assessed at more than Rs. 5 or valued at more than Re. 1				Other properties			Details of the properties	Cash Grant or annuities if any received from Govt.	Estimated annual income	Remarks
Village	Survey No.	Area	Assessment	Village where situated	Site on which situated	Boundaries				
(9)	(10)	(11)	(12)	(13)	(14)	(15)	(16)	(17)	(18)	(19)
		A. gs.	Rs. P.						Rs.	
..	..	..	..	..	Open plot Area 65 × 40 ft. Value Rs. 500. Well one Value Rs. 5,000.	..	..	..	..	East—Open land of Masjid. West—Public way. North—Open land and Masjid. South—Public way
..	..	..	..	..	Trees 2 Value Rs. 50.	..	..	..	..	East—Way and open land Masjid. West—Public way. North—Public way. South—Lane.
..	..	..	..	..	Tamarind tree Value Rs. 15.	..	..	..	..	Situated on the hillock.
..	..	..	..	..	..	..	..	..	..	East—Way. West—S. No. of Vitthal Koli North—Way. South—Bada of Datta Kashiba
..	..	..	..	..	..	..	..	..	..	Situated in Qila.
Kilewad-gaon.	97-2	1 20	2 14 Value Rs. 500.	..	..	..	..	..	50	East—Nala. West—Way. North—Way. South—S. No. of Bagwan Rao Deshmukh.
Kurtadi	46	1 20	Nil.	..	..	..	..	..	..	Situated in S. No. 46.
..	..	..	..	..	Banyan trees 2 Value Rs. 20. Neem trees 5 Value Rs. 125.	..	..	..	..	Situated in S. No. 37.
..	..	..	..	..	..	..	..	..	..	Situated on Gadi.
..	..	..	..	..	Babul trees 8 Value Rs. 100. Tamarind trees 2 Value Rs. 25.	..	..	..	..	Situated in S. No. 2.
..	..	..	..	..	Well One Value Rs. 300.	..	..	..	..	East—Open space. West—House of Syed Bismillah North—House of Sk. Maolana. South—Way.
..	..	..	..	..	..	..	..	..	..	Situated in the compound of Maroti Mang.
..	..	..	..	..	..	..	..	..	..	Situated in S. No. of Syed Bhiku Syed Sultan.
..	..	..	..	..	..	..	..	..	..	East—Well. North—House of Laxmi Bai. West—S. No. of Krishna Gan- pati. South—Kotha of Sk. Miyan, son of Sk. Imam.
..	..	..	..	..	..	..	..	..	..	East—Way. West—House of Maolana Rah- man Shah. North—Open land of Nabi Shah. South—Way.

District Parbhani

Serial No. and village	Name of the wakf	Whether the wakf is a Shia or Sunni wakf	Object of the wakf	Name of the wakif	Date and year of creation of the wakf	• Details of wakf deed or deeds	Name of the Mutawalli
(1)	(2)	(3)	(4)	(5)	(6)	(7)	(8)
118. Kherda ..	Ashoorkhana Area 25 × 15 ft. Value Rs. 200.	.. Sunni	Religious	Ack. Endt.	Not available	Not available	Muslim Panch Managing.
119. Do. ..	Chilla Peer Mahboob Subhani. Area 10 × 10 ft. Value Rs. 25.	Do.	Do.	Do.	Do.	Do.	Do. ..
120. Do. ..	Chilla Fakir Saheb Area 8 × 8 ft. Value Rs. 25.	.. Do.	Do.	Do.	Do.	Do.	Do. ..
121. Do. ..	Dargah Baba Ramzan (Kanuba) Area 80 × 40 ft. Value Rs. 1,000.	Do.	Do.	Do.	Do.	Do.	Budhan Shah, son of Masoom Shah, residence of Kherda.
122. Do. ..	Graveyard (Situating in S. No. 66). Area 200 × 200 ft. Value Rs. 500.	Do.	Do.	Do.	Do.	Do.	Muslim Panch Managing.
123. Kharwad ..	Ashoorkhana, Chilla Peer and Mahboob Subhani and Graveyard. Area 35 × 40 ft. Value Rs. 200.	Do.	Do.	Do.	Do.	Do.	Do. ..
124. Khadkad Bk.	Chilla Peer Mahboob Subhani Area 6 × 6 ft. Value Rs. 25.	Do.	Do.	Do.	Do.	Do.	Do. ..
125. Do. ..	Graveyard Area 200 × 200 ft. Value Rs. 200.	.. Do.	Do.	Do.	Do.	Do.	Do. ..
126. Khadkad Kh.	Graveyard Area 50 × 50 ft. Value Rs. 100.	.. Do.	Do.	Do.	Do.	Do.	Do. ..
127. Kandli ..	Chilla Bin Sar Shaheed Area 30 × 25 ft. Value Rs. 50.	.. Do.	Do.	Do.	Do.	Do.	Do. ..
128. Do. ..	Chilla Panch Peer .. (Situating in S. No. of Pundlik Rao Mohan Rao. Area 10 × 8 ft. Value Rs. 25.	Do.	Do.	Do.	Do.	Do.	Do. ..
129. Do. ..	Graveyard .. (Situating in S. No. 76 .. Parampok). Area 300 × 125 ft. Value Rs. 500.	Do.	Do.	Do.	Do.	Do.	Do. ..
130. Do. ..	Iddgah and Graveyard Area 250 × 100 ft. Value Rs. 200.	.. Do.	Do.	Do.	Do.	Do.	Do. ..
131. Do. ..	Masjid and Chilla .. Area 57 × 22 ft. Value Rs. 900.	.. Do.	Do.	Do.	Do.	Do.	Do. ..





Details of immovable properties  
assessed at more than Rs. 5 or  
valued at more than Re. 1

Village	Survey No.	Area	Assessment	Other properties			Details of the properties	Cash Grant or annuities if any received from Govt.	Estimated annual income	Remarks
				Village where situated	Site on which situated	Boundaries				
(9)	(10)	(11)	(12)	(13)	(14)	(15)	(16)	(17)	(18)	
		A. gs.	Rs. P.						Rs.	
..	..	..	..	..	..	..	..	..	..	East—Govt. way. West—House of Sk. Peers. North—Govt. way. South—House of Shanker Rao.
..	..	..	..	..	..	..	..	..	..	East—Public way. West—Open plot of Ganesh Rao. North—Public way. South—Open plot of Bhagwan Rao.
..	..	..	..	..	..	..	..	..	..	East—Way. West—S. No. of Bhagwan Rao. North—Forest Area. South—Forest Area.
..	..	..	..	..	Neem tree 1 Value Rs. 50.	..	..	..	..	East—Gaathan land and way. West—Masawat. North—Gaathan land. South—Masawat.
..	..	..	..	..	Neem trees 3 Value Rs. 75.	..	..	..	..	East—Masawat. West—Gaathan. North—Gaathan. South—Gaathan.
..	..	..	..	..	Trees 3 Value Rs. 35.	..	..	..	..	East—Cart Track. West—House of Noor Khan. North—Public way. South—Public way.
..	..	..	..	..	..	..	..	..	..	East—Gaathan and way. West—Cart track. North—Gaathan and nala. South—Cart track.
..	..	..	..	..	..	..	..	..	..	East—S. No. of Kanaya Lal. West—Cart track. North—S. No. of Dhondiba Rao South—Nala and way.
..	..	..	..	..	..	..	..	..	..	East—Land of Tukaram. West—Gairan. North—Cart track. South—Gairan.
..	..	..	..	..	..	..	..	..	..	Situated in S. No. of Sk. Noor Sk. Baban.
..	..	..	..	..	Neem tree 1 Value Rs. 25.	..	..	..	..	East—Way. West—Open space. North—S. No. of Pundlik. South—S. No. of Mohan Rao.
..	..	..	..	..	Neem trees 2 Value Rs. 50. Tree 1 Value Rs. 25.	..	..	..	..	East—House of Dhanger. West—Nala. North—S. No. of Namdeo Rao. South—Way.
..	..	..	..	..	Neem trees 2 Value Rs. 50.	..	..	..	..	East—Gairan and open space. West—Gairan and open space. North—Way. South—Gairan and open space.
..	..	..	..	..	..	..	Deg., Janamaz, etc. Value Rs. 750.	..	..	East—Way. West—House of Sk. Kalu. North—Way. South—Way.

## District Parbhani

Serial No. and village	Name of the wakf	Whether the wakf is a Shia or Sunni wakf	Object of the wakf	Name of the wakif	Date and year of creation of the wakf	•Details of wakf deed or deeds	Name of the Mutawalli
(1)	(2)	(3)	(4)	(5)	(6)	(7)	(8)
132. Khanapur Chita	Chilla Peer Dastagir Area 10×10 ft. Value Rs. 25.	.. Sunni ..	Religious	Ask. Enr.	Not available	Not available	Muslim Panch Managing.
133. Kakad Dhaba	Chilla Miskeen Shah Wali Area 10×8 ft. Value Rs. 100.	Do.	Do.	Do.	Do.	Do.	Do. ..
134. Kharni	.. Chilla Mahboob Subhani .. Area 8×6 ft. Value Rs. 50.	Do.	Do.	Do.	Do.	Do.	Do. ..
135. Kamta	.. Ashoorkhana Bara Imam .. (dilapidated). Area 16×14 ft. Value Rs. 200.	Do.	Do.	Do.	Do.	Do.	Chotu Bhai, residence of Dhongergaon.
136. Kotlaj	.. Graveyard and Dargah .. Bakhshi Pir Saheb. Area 75×75 ft. Value Rs. 1,000.	Do.	Do.	Do.	Do.	Do.	Muslim Panch Managing
137. Khed	.. Chilla Haji Sayan .. Area 6×6 ft. Value Rs. 100.	Do.	Do.	Do.	Do.	Do.	Mohd. Yakub Mohd. Sultan.
138. Lakh	.. Dargah Haji Sayan Saheb .. Area 20×20 ft. Value Rs. 100.	Do.	Do.	Do.	Do.	Do.	Muslim Panch Managing
139. Do.	.. Masjid and Graveyard in .. S. No. 74. Area 100×75 ft. Value Rs. 1,000.	Do.	Do.	Do.	Do.	Do.	Do. ..
140. Mandhal	.. Graveyard .. Area 80×40 ft. Value Rs. 150.	Do.	Do.	Do.	Do.	Do.	Do. ..
141. Do.	.. Dargah Peer Saheb .. (Situated in Gaothan). Area 15×10 ft. Value Rs. 200.	Do.	Do.	Do.	Do.	Do.	Do. ..
142. Mal Damni	Dargah Gaus Pak Saheb .. (in Gaothan). Area 10×15 ft. Value Rs. 50.	Do.	Do.	Do.	Do.	Do.	Sk. Madar Saheb.
143. Masod	.. Chilla Dastagir Saheb .. Area 20×20 ft. Value Rs. 200.	Do.	Do.	Do.	Do.	Do.	Muslim Panch Managing
144. Do.	.. Graveyard .. Area 75×50 ft. Value Rs. 200.	Do.	Do.	Do.	Do.	Do.	Do. ..
145. Metha	.. Chilla Mahboob Subhan .. Graveyard and Ashoorkhana, Area 100×75 ft. Value Rs. 1,000.	Do.	Do.	Do.	Do.	Do.	Do. ..
146. Do.	.. Dargah Chand Khan Wali .. Area 6×6 ft. Value Rs. 25.	Do.	Do.	Do.	Do.	Do.	Do. ..





Details of immovable properties assessed at more than Rs. 5 or valued at more than Re. 1				Other properties			Details of the properties	Cash Grant or annuities if any received from Govt.	Estimated annual income	Remarks
Village	Survey No.	Area	Assessment	Village where situated	Site on which situated	Boundaries				
(9)	(10)	(11)	(12)	(13)	(14)	(15)	(16)	(17)	(18)	
		A. gs.	Rs. p.						Rs.	
..	..	..	..	..	..	..	..	..	..	East—Govt. way. West—House of Rama. North—Kotha of Kishan Narayan. South—House of Pandurang.
..	..	..	..	..	..	..	..	..	..	Situated on Hillock.
..	..	..	..	..	..	..	..	..	..	East—Public way. West—Open space. North—House of Asru. South—Lane.
..	..	..	..	..	..	..	..	..	..	East—Open ground. West—Agri. land of Vithal Munjaji. North—Public way. South—House of Datta Koli.
..	..	..	..	..	..	..	..	..	..	East—Public way. West—Cart way. North—Public way and Abadi. South—Public way.
..	..	..	..	..	Tamarind tree 1 Value Rs. 25.	..	..	..	..	East—Abadi. West—Nalla of Anant Rao Harji. North—Way to Hingoli. South—Agri. land of Patel.
..	..	..	..	..	Neem tree 1 Value Rs. 5.	..	..	..	..	East—Way. West—House of Mang. North—Way. South—Fallow land.
..	..	..	..	..	Neem tree 1 Value Rs. 10.	..	..	..	..	East—Cart track. West—Cart track. North—Way. South—Open space.
..	..	..	..	..	..	..	..	..	..	Situated in S. No. 46.
..	..	..	..	..	..	..	..	..	..	East—Open land. West—Open land and Abadi. North—Village Abadi. South—Way.
..	..	..	..	..	..	..	..	..	..	East—Gaathan. West—Tamarind trees. North—Way. South—Open space and Gaathan
..	..	..	..	..	Banyan tree 1 Value Rs. 40.	..	..	..	..	East—Public way. West—Public way. North—Public way. South—Public way and House of Gafoor.
..	..	..	..	..	..	..	..	..	..	East—Public way. West—Public way. North—Public way and Agri. land of Sitaram. South—Public way.
..	..	..	..	..	Neem tree 1 Value Rs. 15.	..	..	..	..	East—Public way. West—Fallow land. North—Public way. South—Public way.
..	..	..	..	..	..	..	..	..	..	Situated on Gadi.

District Parbhani

Serial No. and village	Name of the wakf	Whether the wakf is a Shia or Sunni wakf	Object of the wakf	Name of the wakif	Date and year of creation of the wakf	Details of wakf deed or	Name of the Mutewalli
(1)	(2)	(3)	(4)	(5)	(6)	(7)	(8)
147. Metha ..	Dargah Haji Saheb .. Area 7×6 ft. Value Rs. 25.	.. Sunni	Religious	Ack. Endt.	Not available	Not available	Muslim Panch Managir g
148. Mahari Kh.	Graveyard .. Area 100×50 ft. Value Rs. 300.	.. Do.	Do.	Do.	Do.	Do.	Do.
149. Mahari Bk.	Graveyard (in Gaothan) .. Area 20×20 ft. Value Rs. 200.	.. Do.	Do.	Do.	Do.	Do.	Do.
150. Morwad ..	Graveyard .. Area 10×10 ft. Value Rs. 25.	.. Do.	Do.	Do.	Do.	Do.	Do.
151. Morgaohan ..	Chilla Haji Sayan Saheb .. (in Gaothan). Area 6×6 ft. Value Rs. 50.	.. Do.	Do.	Do.	Do.	Do.	Do.
152. Nandapur ..	Ashoor Khana .. Area 10×6 ft. Value Rs. 100.	.. Do.	Do.	Do.	Do.	Do.	Do.
153. Do. ..	Ashoorkhana (delapidated) .. Area 10×8 ft. Value Rs. 200.	.. Do.	Do.	Do.	Do.	Do.	Do.
154. Do. ..	Chilla Mahboob Subhani .. Area 10×5 ft. Value Rs. 50.	.. Do.	Do.	Do.	Do.	Do.	Do.
155. Do. ..	Grave Chand Shah Wali .. Area 8×10 ft. Value Rs. 50.	.. Do.	Do.	Do.	Do.	Do.	Do.
156. Do. ..	Graveyard .. Area 60×60 ft. Value Rs. 200.	.. Do.	Do.	Do.	Do.	Do.	Do.
157. Do. ..	Grave Syad Yaqub .. Area 6×6 ft. Value Rs. 50.	.. Do.	Do.	Do.	Do.	Do.	Do.
158. Do. ..	Iddgah .. Area 150×150 ft. Value Rs. 200.	.. Do.	Do.	Do.	Do.	Do.	Shri Ainuddin Abdu. Order.
159. Do. ..	Masjid .. Area 90×30 ft. Value Rs. 2,000.	.. Do.	Do.	Do.	Do.	Do.	Muslim Panch Managir g


Details of immovable properties assessed at more than Rs. 5 or valued at more than Re. 1				Other properties			Details of the properties	Cash Grant or annuities if any received from Govt.	Estimated annual income	Remarks
Village	Survey No.	Area	Assessment	Village where situated	Site on which situated	Boundaries				
(9)	(10)	(11) A. gs.	(12) Rs. P.	(13)	(14)	(15)	(16)	(17)	(18) Rs.	(19)
..	..	..	..	..	..	..	..	..	..	East—House of Kadu. West—House of Sainuddin. North—House of Zainuddin. South—Way.
..	..	..	..	..	..	..	..	..	..	East—Agri. land of Marut Rao. West—Gairan and way to Kalam-noori. North—Abadi. South—Gairan.
..	..	..	..	..	..	..	..	..	..	All sides Govt. land.
..	..	..	..	..	..	..	..	..	..	Situated in Gaothan.
..	..	..	..	..	Neem tree 1 Value Rs. 150.	..	..	..	..	East—Temple Aai. West—Open space. North—Open space. South—Abadi.
..	..	..	..	..	Neem tree 1 Value Rs. 25.	..	..	..	..	East—Way. West—Masjid. North—Masjid. South—Way and House of Teli.
..	..	..	..	..	..	..	..	..	..	East—House of Mali. West—Graveyard. North—Way. South—Malla and well.
..	..	..	..	..	..	..	..	..	..	East—Way and House of Nago Patel. West—Burj. North—School and Police Naka South—Ashoorkhana and House of Waman.
..	..	..	..	..	..	..	..	..	..	East—Way. West—Shop of Babu. North—School. South—House of Laddaf.
..	..	..	..	..	..	..	..	..	..	East—House of Mali. West—Way. North—Well and Agri. land of Mali. South—House of Madhav Rao.
..	..	..	..	..	..	..	..	..	..	East—House of Mujawar. West—House of Sk. Noor. North—Open space. South—Way.
..	..	..	..	..	Neem trees 2 Value Rs. 50.	..	..	..	..	Inam land S. No. 244-A, B and 245-A, B are declared Khalsa under the Hyderabad Abolition of Inam and Cash Grants Act. East—Way. West—S. No. of Waman Rao. North—S. No. of Shankar Wamanrao. South—S. No. of Waman Rao.
..	..	..	..	..	..	..	..	..	..	East—Public way. West—House of Basheeruddin. North—Way and House of Baliram. South—House of Chintaman.



## District Parbhani

Serial No. and village	Name of the wakf	Whether the wakf is a Shia or Sunni wakf	Object of the wakf	Name of the wakif	Date and year of creation of the wakf	Details of wakf deed or deeds	Remarks
(1)	(2)	(3)	(4)	(5)	(6)	(7)	(8)
160. Nawkha ..	Dargah Sailani Miyan Area 20×20 ft. Value Rs. 100.	.. Sunni	Religious Ack. Endt.	Not available	Not available	Not available	Muslim Panch Managing
161. Nandusa ..	Chilla Peer .. Area 10×10 ft. Value Rs. 25.	.. Do.	Do.	Do.	Do.	Do.	Do. ..
162. Nandusa ..	Graveyard .. Area 15×10 ft. Value Rs. 50.	.. Do.	Do.	Do.	Do.	Do.	Do. ..
163. Puina ..	Dargah .. Area 25×20 ft. Value Rs. 200.	.. Do.	Do.	Do.	Do.	Do.	Do. ..
164. Do. ..	Graveyard .. Area 80×40 ft. Value Rs. 200.	.. Do.	Do.	Do.	Do.	Do.	Do. ..
165. Patoda ..	Dargah Peer Dastagir Area 5×5 ft. Value Rs. 15.	.. Do.	Do.	Do.	Do.	Do.	Do. ..
166. Parda ..	Chilla Jabran Saheb .. Area 20×16 ft. Value Rs. 500.	.. Do.	Do.	Do.	Do.	Do.	Do. ..
167. Do. ..	Chilla Haji Sayab .. Area 5×5 ft. Value Rs. 15.	.. Do.	Do.	Do.	Do.	Do.	Do. ..
168. Do. ..	Dargah Baba Ramzan and Masjid. Area 100×100 ft. Value Rs. 1,000.	Do.	Do.	Do.	Do.	Do.	Do. ..
169. Parada ..	Gravgyard .. Area 25×20 ft. Value Rs. 300.	.. Do.	Do.	Do.	Do.	Do.	Do. ..
170. Pimperkhed	Chilla Janu Miyan and Graveyard. Area 30×30 ft. Value Rs. 300.	Do.	Do.	Do.	Do.	Do.	Sk. Nasir Syed Baba
171. Do. ..	Chilla Mahboob Subhani (on Burj) Area 5×5 ft. Value Rs. 15.	Do.	Do.	Do.	Do.	Do.	Muslim Panch Managing.
172. Pimpal Khunta	Chilla Peer Haji Sayen (in Gaothan). Area 5×5 ft. Value Rs. 25.	.. Do.	Do.	Do.	Do.	Do.	Do. ..
173. Phutana ..	Dargah Peer Saheb .. Area 10×10 ft. Value Rs. 25.	.. Do.	Do.	Do.	Do.	M.No.15596 of 21st Rajab 1369 H.	Shri Qasim Shah son of Malang.





Details of immovable properties assessed at more than Rs. 5 or valued at more than Re. 1				Other properties			Details of the properties	Cash grant or annuities if any received from Govt.	Estimated annual income	Remarks
Village	Survey No.	Area	Assessment.	Village where situated	Site on which situated	Boundaries				
(9)	(10)	(11)	(12)	(13)	(14)	(15)	(16)	(17)	(18)	(19)
		A. gs.	Rs. P.						Rs.	
..	..	..	..	..	Neem tree 1 Value Rs. 40.	..	..	..	..	Situated in S. No. of Punjaji.
..	..	..	..	..	..	..	..	..	..	Situated in Agri. land of Kundan Singh.
..	..	..	..	..	..	..	..	..	..	Situated in Agri. land of Yasin Khan Roshan Khan.
..	..	..	..	..	..	..	..	..	..	East—Way. West—Way. North—Open space. South—Open space and Gaothan.
..	..	..	..	..	..	..	..	..	..	East—Way. West—Open space. North—Open space. South—Way to village.
..	..	..	..	..	..	..	..	..	..	East—Way. West—Way. North—Open space. South—Way.
..	..	..	..	..	Pipal tree 1 Value Rs. 50.	..	..	..	..	East—House of Pairu Sadhu. West—House of Ramji Deogji. North—House of Ganpati Sadhu. South—Kotha of Ganpati Sadhu.
..	..	..	..	..	..	..	..	..	..	East—House of Lahanu Bhikaji. West—Well. North—House of Shiva Kanha. South—House of Khandu Shrawan.
..	..	..	..	..	Tamarind tree 1 Value Rs. 40.	..	..	..	..	East—Agri. land of Punjaji. West—Agri. land of Kanba Madhao Rao. North—Agri. land of Baba Rao Jagderao. South—Agril. land of Kanba Madhao Rao.
..	..	..	..	..	Trees 2 Value Rs. 20.	..	..	..	..	East—House of Uttam Rao Apparao. West—Gaothan and School. North—Way. South—Way to village.
..	..	..	..	..	..	..	..	..	..	East—Well. West—S. No. of Aziz Khan. North—Way to Hingoli. South—S. No. of Aziz Khan.
..	..	..	..	..	..	..	..	..	..	East—House of Ramrao. West—Kotha of Govind Rao. North—House of Ramrao. South—Kotha of Chandrabhan.
..	..	..	..	..	..	..	..	..	..	East—Gaothan. West—Govt. land. North—Govt. space. South—Govt. land.
Phutana	65	2 13	4 00	..	..	..	..	..	..	Situated in S. No. of Qasim Shah.
			Value Rs. 1,200.							

District Parbhani-

Serial No. and village	Name of the wakf	Whether the wakf is a Shia or Sunni wakf	Object of the wakf	Name of the wakif	Date and year of creation of the wakf	Details of wakf deed or deeds	Name of the Mutawalli
(1)	(2)	(3)	(4)	(5)	(6)	(7)	(8)
174. Pedgaon ..	Chilla Salani Miyan Area 10×10 ft. Value Rs. 15.	.. Sunni.	Religions.	Ask. Endt.	Not available	Not available	..
175. Do. ..	Graveyard .. Area 30×20 ft. Value Rs. 100.	.. Do.	Do.	Do.	Do.	Do.	Do. ..
176. Pimpal Lhari	Chilla Yaqeen Shah Wali .. Area 10×8 ft. Value Rs. 100.	.. Do.	Do.	Do.	Do.	Do.	Do. ..
177. Potra ..	Chilla Bande Nawaz on Hillock Area 6×6 ft. Value Rs. 50.	.. Do.	Do.	Do.	Do.	Do.	Sk. Qasim.
178. Rupur ..	Dargan Sk. Farid .. Area 8×5 ft. Value Rs. 50.	.. Do.	Do.	Do.	Do.	Do.	Husain Bhai Salar Bhai.
179. Do. ..	Graveyard .. Area 80×40 ft. Value Rs. 60.	.. Do.	Do.	Do.	Do.	Do.	Muslim Panch Managing.
180. Rudrawadi ..	Ashoorkhana .. Area 20×18 ft. Value Rs. 200.	.. Do.	Do.	Do.	Do.	Do.	Do. ..
181. Do. ..	Graveyard .. Area 100×150 ft. Value Rs. 200.	.. Do.	Do.	Do.	Do.	Do.	Do. ..
182. Do. ..	Iddgah and Chilla .. Area 80×60 ft. Value Rs. 300.	.. Do.	Do.	Do.	Do.	Do.	Do. ..
183. Do. ..	Masjid .. Area 30×35 ft. Value Rs. 2,000.	.. Do.	Do.	Do.	Do.	Do.	Do. ..
184. Rajura ..	Chilla Mahboob Subhani .. Area 10×10 ft. Value Rs. 25.	.. Do.	Do.	Do.	Do.	Do.	Syed Osman Syed Wazir.
185. Do. ..	Chilla Madar Saheb on Burj Area 10×10 ft. Value Rs. 50.	.. Do.	Do.	Do.	Do.	Do.	Muslim Panch Managing.
186. Do. ..	Graveyard (new) .. Area 20×20 ft. Value Rs. 100.	.. Do.	Do.	Do.	Do.	Do.	Do. ..
187. Do. ..	Graveyard (old) .. Area 200×150 ft. Value Rs. 300.	.. Do.	Do.	Do.	Do.	Do.	Do. ..
188. Do. ..	Iddgah .. Area 30×30 ft. Value Rs. 300.	.. Do.	Do.	Do.	Do.	Do.	Do. ..





Details of immovable properties assessed at more than Rs. 5 or valued at more than Re. 1				Other properties			Details of the properties	Cash Grant or annuities if any received from Govt.	Estimated annual income	Remarks
Village	Survey No.	Area	Assessment	Village where situated	Site on which situated	Boundaries				
(9)	(10)	(11)	(12)	(13)	(14)	(15)	(16)	(17)	(18)	
		A. gs.	Rs. P.							
..	..	..	..	..	..	..	..	..	..	Situated in S. No. 2.
..	..	..	..	..	..	..	..	..	..	East—Gaothan. West—S. No. 2. North—Gaothan. South—Govt. School.
..	..	..	..	..	..	..	..	..	..	East—House of Gulab. West—Open space. North—Nala. South—Way.
..	..	..	..	..	..	..	..	..	..	Situated in Jungle.
..	..	..	..	..	..	..	..	..	..	East—Open space. West—Open space and way. North—Open space and way. South—Gaothan.
..	..	..	..	..	..	..	..	..	..	Situated in S. No. 88.
..	..	..	..	..	..	..	..	..	..	East—Public way. West—House of Shri Daud. North—Public way. South—Public way and houses.
..	..	..	..	..	..	..	..	..	..	East—Abadi. West—Open space and way. North—Public way. South—Public way.
..	..	..	..	..	..	..	..	..	..	East—Cart way. West—Abadi. North—Way and open space. South—Cart way.
..	..	..	..	..	..	..	..	..	..	East—Govt. way. West—House of Dawood Shah. North—Public way. South—Public way.
..	..	..	..	..	..	..	..	..	..	Situated in S. No. 53 of Shri Syed Osman Syed Wazir.
..	..	..	..	..	..	..	..	..	..	East—House of Sambhaji Dulmya. West—House of Manzoor Ahmed. North—House of Sambha Dulmya. South—House of Mohd. Shafi Md. Ibrahim.
..	..	..	..	..	..	..	..	..	..	East—S. No. of Sambha Gyano. West—S. No. of Balu Fakir. North—S. No. of Sambha Gyano. South—Abadi.
..	..	..	..	..	..	..	..	..	..	East—S. No. of Balu Fakir. West—S. No. of Govinda. North—S. No. of Balu Fakir. South—Abadi.
..	..	..	..	..	..	..	..	..	..	East—Abadi. West—Gaothan. North—S. No. of Dhondya Hiraya. South—S. No. of Balu Fakir.

Tamarind tree 1  
Value Rs. 30.

## District Parbhani

Serial No. and village	Name of the wakf	Whether the wakf is a Shia or Sunni wakf	Object of the wakf	Name of the wakf	Date and year of creation of the wakf	Details of wakf deed or Name of the Mutawalli
(1)	(2)	(3)	(4)	(5)	(6)	(7)
189. Rajura ..	Masjid .. Area 40×30 ft. Value Rs. 500.	..	..	Sunni Religious	Ask. Endt. Not available	Not available Muslim Panch Managing ..
190. Rajdhon ..	Chilla Garib Shah Wali .. Area 6×6 ft. Value Rs. 100.	..	Do.	Do.	Do.	Do. Sk. Ahmed Sk. Gulab.
191. Shivni Bk. ..	Graveyard .. Area 12 gunthas. Value Rs. 200.	..	Do.	Do.	Do.	Do. Muslim Panch Managing.
192. Sandas T. Nandpur. ..	Ashoorkhana .. Area 15×10 ft. Value Rs. 50.	..	Do.	Do.	Do.	Do. Do. ..
193. Do. ..	Dargah Mahboob Subhani .. Area 10×8 ft. Value Rs. 100.	..	Do.	Do.	Do.	Do. Do. ..
194. Do. ..	Graveyard .. Area 120×60 ft. Value Rs. 100.	..	Do.	Do.	Do.	Do. Do. ..
195. Do. ..	Masjid. Situated in Gaothan .. Area 40×30 ft. Value Rs. 200.	..	Do.	Do.	Do.	Do. Do. ..
196. Senodi ..	Graveyard .. Area 120×60 ft. Value Rs. 75.	..	Do.	Do.	Do.	Do. Do. ..
197. Salegaon ..	Graveyard and Dargah Mir Saheb. .. Area 120×60 ft. Value Rs. 100.	..	Do.	Do.	Do.	Do. Do. ..
198. Shewala ..	Ashoorkhana .. Area 45×18 ft. Value Rs. 125.	..	Do.	Do.	Do.	Do. Shri Sattar Gulam Qadar, resident of Shewala.
199. Do. ..	Ashoorkhana Maula Ali Begban. .. Area 14×7 ft. Value Rs. 50.	..	Do.	Do.	Do.	Do. Shri Burhan Saheb Bagban.
200. Do. ..	Ashoorkhana .. Area 45×15 ft. Value Rs. 125.	..	Do.	Do.	Do.	Do. Muslim Panch Managing.
201. Do. ..	Ashoorkhana, Gaon Khatik. .. Area 66×22 ft. Value Rs. 500.	..	Do.	Do.	Do.	Do. Sk. Husaini Sk. Fakir Saheb.
202. Do. ..	Ashoorkhana Naikwadi .. Area 16×12 ft. Value Rs. 100.	..	Do.	Do.	Do.	Do. Sk. Husain Sk. Daud.
203. Do. ..	Ashoorkhana Naikwadi .. Area 44×38 ft. Value Rs. 2,000.	..	Do.	Do.	Do.	Do. Do. ..





Details of immovable properties assessed at more than Rs. 5 or valued at more than Re. 1				Other properties			Details of the properties	Cash Grant or annuities if any received from Govt.	Estimated annual income	Remarks
Village	Survey No.	Area	Assessment	Village where situated	Site on which situated	Boundaries				
(9)	(10)	(11)	(12)	(13)	(14)	(15)	(16)	(17)	(18)	
		A. gs.	Rs. P.						Rs.	
..	..	..	..	..	..	..	..	..	..	East—House of Osman. West—House of Dada Miaynn. North—Govt. open space. South—House of Zainuddi.
..	..	..	..	..	..	..	..	..	..	East—Nala. West—Agri. land of Mali. North—Nala. South—Agri. land of Bhaurao.
..	..	..	..	..	..	..	..	..	..	East—Way and village. West—Cart track. North—Abadi. South—Open land.
..	..	..	..	..	..	..	..	..	..	East—House of Mohd. Nabi. West—House of Kondiba. North—Houses. South—Gaothan.
..	..	..	..	..	..	..	..	..	..	East—Open land. West—Cart track. North—Open land. South—Way and village abadi.
..	..	..	..	..	..	..	..	..	..	East—Tamarind trees. West—Way. North—Gaothan land. South—Way to village.
..	..	..	..	..	Neem tree 1 Value Rs. 25.	..	..	..	..	East—Way. West—Fallow land. North—Ashoorkhana. South—House of Kaduba.
..	..	..	..	..	..	..	..	..	..	Situated in S. No. 13.
..	..	..	..	..	..	..	..	..	..	East—Way. West—Way to village. North—Open space. South—Open space.
..	..	..	..	..	..	..	..	..	..	East—House of Yelam. West—Govt. way. North—Govt. way. South—Govt. way.
..	..	..	..	..	..	..	..	..	..	East—Govt. way. West—House of Saduji. North—Govt. way. South—House of Jairam.
..	..	..	..	..	..	..	..	..	..	East—Govt. way. West—Govt. way. North—House of Narayan Raoji. South—Govt. way.
..	..	..	..	..	..	..	..	..	..	East—Govt. way. West—House of Sultan Sah eb. North—Way and Houses. South—Govt. way.
..	..	..	..	..	..	..	..	..	..	East—Govt. way. West—House of Umaji Kasar. North—Govt. way. South—Way to House of Kasar.
..	..	..	..	..	..	..	..	..	..	East—Govt. way. West—House of Razak. North—Govt. way. South—House of Syed Lal.



District Parbhani

Serial No. and village	Name of the wakf	Whether the wakf is a Shia or Sunni wakf	Object of the wakf	Name of the wakf	Date and year of creation of the wakf	Details of wakf deed or deeds	Name of the Mutawalli
(1)	(2)	(3)	(4)	(5)	(6)	(7)	(8)
204. Shewala ..	Ashoorkhana Naikwadi Area 20×20 ft. Value Rs. 100.	.. Surri	Religious	Ad. Hct.	Not available	Not available	Shri Panch Bk. Dada
205. Do. ..	Chilla Mahboob Subhani Area 6×6 ft. Value Rs. 25.	.. Do.	Do.	Do.	Do.	Do.	Muslim Panch Managing.
206. Do. ..	Dargah Chanda Shah Wali Area 50×30 ft. Value Rs. 100.	.. Do.	Do.	Do.	Do.	Do.	Shri Papa Miyan Sk. Farid.
207. Do. ..	Dargah Dawal Malik Area 30×22 ft. Value Rs. 1,500.	.. Do.	Do.	Do.	Do.	Do.	Shri Narayan Mahadev
208. Do. ..	Graveyard and Ashoorkhana Area 800×600 ft. Value Rs. 800.	.. Do.	Do.	Do.	Do.	Do.	Shri Mohd. Pasha Dada Miyan.
209. Do. ..	Iddgah Area 300×300 ft. Value Rs. 500.	.. Do.	Do.	Do.	Do.	Do.	Muslim Panch Managing.
210. Sawargaon ..	Chilla Peer Area 10×10 ft. Value Rs. 500.	.. Do.	Do.	Do.	Do.	Do.	Do. ..
211. Sawargaon ..	Graveyard Area 20 gunthas. Value Rs. 300.	.. Do.	Do.	Do.	Do.	Do.	Do. ..
212. Supli ..	Chilla Dawal Malik Area 6×6 ft. Value Rs. 25.	.. Do.	Do.	Do.	Do.	Do.	Do. ..
213. Do. ..	Dargah Panch Peer Area 6×4 ft. Value Rs. 25.	.. Do.	Do.	Do.	Do.	Do.	Do. ..
214. Do. ..	Graveyard Area 33×33 ft. Value Rs. 200.	.. Do.	Do.	Do.	Do.	Do.	Do. ..
215. Do. ..	Iddgah and Chilla Mahboob Subhani. Area 60×40 ft. Value Rs. 200.	.. Do.	Do.	Do.	Do.	Do.	Do. ..
216. Sabalwadi .. U/V. Mahari Bk.	Chilla Mahboob Subhani Area 10×10 ft. Value Rs. 100.	.. Do.	Do.	Do.	Do.	Do.	Do. ..
217. Selsura ..	Dargah Panch Peer with Graveyard. Area 50×50 ft. Value Rs. 300.	.. Do.	Do.	Do.	Do.	Do.	Shri Sk. Fatu Sk. Mchi-uddin, residence of Selsure.
218. Sindgi ..	Grave Peer and Graveyard.. Area 100×75 ft. Value Rs. 300.	.. Do.	Do.	Do.	Do.	Do.	Muslim Panch Managing.

Details of immovable properties assessed at more than Rs. 5 or valued at more than Re. 1				Other properties			Details of the properties	Cash grant or annuities if any received from Govt. (17)	Estimated annual income	Remarks
Village	Survey No.	Area	Assessment	Village where situated	Site on which situated	Boundaries				
(9)	(10)	(11)	(12)	(13)	(14)	(15)	(16)	(17)	(18)	(19)
		A. gs.	Rs. P.						Rs.	
..	..	..	..	..	..	..	..	..	..	East—Govt. way. West—Govt. way. North—Govt. way. South—House of Redavappa.
..	..	..	..	..	..	..	..	..	..	East—Public way. West—Govt. open land. North—Public way. South—Public way.
..	..	..	..	..	..	..	..	..	..	East—Govt. School. West—Agri. land of Nagorao. North—House of Venkatesh. South—Govt. way.
..	..	..	..	..	..	..	..	..	..	East—Govt. way. West—House of Badri Seth. North—Govt. way. South—House of Narayan.
..	..	..	..	..	..	..	..	..	..	East—Public way. West—Public way. North—Public way. South—Agri. land of Kanu and Sindu.
..	..	..	..	..	..	..	..	..	..	East—Public way. West—Agri. land of Dhandu Ganpat. North—Agri. land of Ganpa Dhondu. South—Agri. land of Malan B.
..	..	..	..	..	..	..	..	..	..	East—Open space and Abadi. West—Open space (Govt.). North—Govt. open space. South—Way to village Pimpalnair.
..	..	..	..	..	..	..	..	..	..	Situated in S. No. 20 Govt. Gaathan.
..	..	..	..	..	..	..	..	..	..	East—Public way and Govt. land. West—Abadi. North—Cart way. South—Cart way.
..	..	..	..	..	..	..	..	..	..	East—Public way. West—Open space and way. North—Cart way. South—Gaathan.
..	..	..	..	..	..	..	..	..	..	Situated in S. No. 56.
..	..	..	..	..	..	..	..	..	..	Situated in S. No. 56.
..	..	..	..	..	..	..	..	..	..	Situated in S. No. of Sk. Baba Sk. Hyder.
..	..	..	..	..	..	..	..	..	..	Situated in S. No. 72.
..	..	..	..	..	Banyan trees 2. Value Rs. 30.	..	..	..	..	East—Cart way to village. West—Agri. land. North—Open space. South—Fallow land

District Parbhani

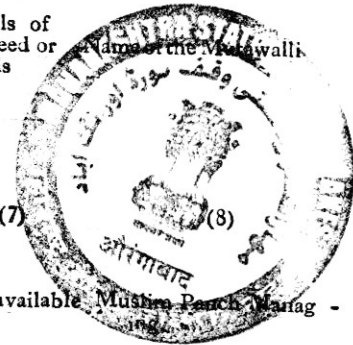
Serial No. and village	Name of the wakf	Whether the wakf is a Shia or Sunni wakf	Object of the wakf	Name of the wakf	Date and year of creation of the wakf	Details of wakf deed or details	Name of the Mutawalli
(1)	(2)	(3)	(4)	(5)	(6)	(7)	(8)
219. Takalgohan ..	Dargah Panch Peer .. Area 16×10 ft. Value Rs. 100.	.. Sunni	Religious	Ack. Endt.	Not available	Not available	Muslim Panch Manag- ing.
220. Do. ..	Graveyard .. Area 30×20 ft. Value Rs. 50.	.. Do.	Do.	Do.	Do.	Do.	Do. ..
221. Tandapur ..	Chilla Mahboob Subhani .. Area 18×12 ft. Value Rs. 25.	.. Do.	Do.	Do.	Do.	Do.	Sk. Pashu Sk. Hayder.
222. Do. ..	Graveyard .. Area 102×40 ft. Value Rs. 500.	.. Do.	Do.	Do.	Do.	Do.	Muslim Panch Manag- ing.
223. Tarn ..	Chilla Peer Dastagir Saheb.. Area 12×12 ft. Value Rs. 40.	Do.	Do.	Do.	Do.	Do.	Do. ..
224. Tupa ..	Dargah and Graveyard and Grave. Area 120×60. (Pota Kharab 8 A. 19 Gun.) Value Rs. 500.	Do.	Do.	Do.	Do.	M. No. 26361 of Shri Gulab Shah Saheb 1301 H.	
225. Umerkhoja ..	Dargah Panch Peer .. Area 10×10 ft. Value Rs. 50.	.. Do.	Do.	Do.	Do.	Do.	Do. ..
226. Waranga Phata. ..	Chilla Binsar Baba .. Area 51×41 ft. Value Rs. 30.	.. Do.	Do.	Do.	Do.	Do.	Shaikh Husain Shaikh Mannu.
227. Do. ..	Deeni School .. Area 20×20 ft. Value Rs. 500.	.. Do.	Do.	Do.	Do.	Do.	Muslim Panch Manag- ing.
228. Do. ..	Graveyard .. Area 300×300 ft. Value Rs. 200.	.. Do.	Do.	Do.	Do.	Do.	Do.
229. Waranga .. Tarphe Nandapur.	Ashoorkhana (Situating in Gaathan). Area 15×10 ft. Value Rs. 100.	Do.	Do.	Do.	Do.	Do.	Do.
230. Do. ..	Dargah Mahboob Subhani and Graveyard. Area 75×50 and 25×20 ft. Value Rs. 500.	Do.	Do.	Do.	Do.	Do.	Sk. Mahboob Sk. Hasan.
231. Do. ..	Graveyard .. Area 40×20 ft. Value Rs. 50.	.. Do.	Do.	Do.	Do.	Do.	Muslim Panch Manag- ing.
232. Wasai ..	Chilla Yaqin Shah Miyan with Graveyard. Area 100×100 ft. Value Rs. 300.	Do.	Do.	Do.	Do.	Do.	Do. ..
233. Do. ..	Chilla Peer Saheb .. Area 10×10 ft. Value Rs. 25.	.. Do.	Do.	Do.	Do.	Do.	Do. ..



Details of immovable properties assessed at more than Rs. 5 or valued at more than Re. 1				Other properties			Details of the properties	Cash Grant or annuities if any received from Govt.	Estimated annual income	Remarks
Village	Survey No.	Area	Assessment	Village where situated	Site on which situated	Boundaries				
(9)	(10)	(11)	(12)	(13)	(14)	(15)	(16)	(17)	(18)	(19)
		A. gs.	Rs. P.						Rs.	
..	..	..	..	..	Tamarind tree 1. Value Rs. 40.	..	..	..	..	East—Agri. land of Sawangir. West—Agri. land of Balwantrao. North—Public way. South—Agri. land of Dattarao and River.
..	..	..	..	..	Palsa tree 1. Value Rs. 15.	..	..	..	..	Situated in the Agri. land of Sk. Rustum Sk. Dawood.
..	..	..	..	..	Babool trees 2. Value Rs. 50.	..	..	..	..	East—Open land (Govt.) and Temple Masoba. West—Masanwat and Wani locality. North—Gaothan. South—Tank.
..	..	..	..	..	Neem trees 2. Value Rs. 125. Tamarind tree 1. Value Rs. 50.	..	..	..	..	East—Way and open space. West—Well of Water Tank. North—Wall of Water Tank. South—Gairan.
..	..	..	..	..	..	..	..	..	..	East—Cart way. West—Cart way. North—Abadi. South—Cart way.
Tupa	22	13 39	4 28 Value Rs. 6,000.	..	..	..	..	..	500	Situated in S. No. 22.
..	..	..	..	..	..	..	..	..	..	Situated in gairan
..	..	..	..	..	..	..	..	..	..	East—Nala. West—S. No. 1. North—S. No. 1. South—S. No. 1.
..	..	..	..	..	..	..	..	..	..	East—House of Sadulla Beg. West—House of Bagwan. North—Way. South—Way.
..	..	..	..	..	..	..	..	..	..	East—S. No. 83. West—Way. North—Way. South—S. No. 83.
..	..	..	..	..	..	..	..	..	..	East—Abadi. West—Houses. North—Way and Abadi. South—Way.
..	..	..	..	..	..	..	..	..	..	East—Open space. West—Houses of Md. Saheb. North—Gaothan and Abadi. South—Way.
..	..	..	..	..	..	..	..	..	..	East—S. No. 4. West—Gairan. North—S. No. 3. South—S. No. 3.
..	..	..	..	..	Trees 3. Value Rs. 20-	..	..	..	..	Situated in gairan east side of the village.
..	..	..	..	..	..	..	..	..	..	Situated in the S. No. of Maruti.

## District Parbhani

Serial No. and village	Name of the wakf	Whether the wakf is a Shia or Sunni wakf	Object of the wakf	Name of the wakif	Date and year of creation of the wakf	Details of wakf deed or deeds	Name of the Mutawalli
(1)	(2)	(3)	(4)	(5)	(6)	(7)	(8)
234. Wasai ..	Graveyard .. Area 40×30 ft. Value Rs. 50.	.. .. Sunni	Religious	Ack. Endt.	Not available	Not available	Muslim Panch Manag -
235. Wakudi ..	Graveyard and Dargah Anwari Saheb and Ashoorkhana. Area 175×150 ft. Value Rs. 700.	Do.	Do.	Do.	Do.	Do.	Do. ..
236. Do. ..	Masjid .. Area 28×26 ft. Value Rs. 200.	Do.	Do.	Do.	Do.	Do.	Do. ..
237. Yelki ..	Ashoorkhana Garib Shah .. Area 30×30 ft. Value Rs. 300.	Do.	Do.	Do.	Do.	Do.	Narayan Dhobi.
238. Do. ..	Chilla Mahboob Subhani .. Area 6×5 ft. Value Rs. 100.	Do.	Do.	Do.	Do.	Do.	Muslim Panch Manag - ing.
239. Do. ..	Chilla Dawal Malik .. Area 10×10 ft. Value Rs. 125.	Do.	Do.	Do.	Do.	Do.	Shri Dagdu.
240. Do. ..	Chilla Dawal Malik .. Area 10×10 ft. Value Rs. 120.	Do.	Do.	Do.	Do.	Do.	Shri Haryaji.
241. Do. ..	Chilla Dawal Malik .. Area 10×10 ft. Value Rs. 25.	Do.	Do.	Do.	Do.	Do.	Shri Gamyaji.
242. Do. ..	Graveyard .. Area 25×25 ft. Value Rs. 150.	Do.	Do.	Do.	Do.	Do.	Muslim Panch Manag - ing.
243. Yeli ..	Chilla Chand Shah Wali .. Area 10×10 ft. Value Rs. 25.	Do.	Do.	Do.	Do.	Do.	Do.
244. Do. ..	Graveyard .. Area 40×40 ft. Value Rs. 300.	Do.	Do.	Do.	Do.	Do.	Do. ..
245. Yedort ..	Dargah Sailani Miyan .. Area 25×25 ft. Value Rs. 100.	Do.	Do.	Do.	Do.	Do.	Do. ..
246. Do. ..	Graveyard .. Area 75×55 ft. Value Rs. 1,000.	Do.	Do.	Do.	Do.	Do.	Do. ..
247. Yadsi ..	Dargah .. Area 28×16 ft. Value Rs. 200.	Do.	Do.	Do.	Do.	M. No. 29239 of 1301 Hijri.	Smt. Sakinabee w/o Nasir Shah.
248. Do. ..	Masjid .. Area 30×20 ft. Value Rs. 300.	Do.	Do.	Do.	Do.	Not available	Muslim Panch Manag - ing.
249. Zera ..	Graveyard .. Area 10 gunthas (400×200 ft). Value Rs. 200.	Do.	Do.	Do.	Do.	Do.	Do. ..





Details of immovable properties assessed at more than Rs. 5 or valued at more than Re. 1				Other properties			Details of the properties	Cash Grant or annuities if any received from Govt.	Estimated annual income	Remarks
Village	Survey No.	Area	Assessment	Village where situated	Site on which situated	Boundaries				
(9)	(10)	(11)	(12)	(13)	(14)	(15)	(16)	(17)	(18)	(19)
		A. gs.	Rs. P.						Rs.	
..	..	..	..	..	Tamarind tree. Value Rs. 20.	..	..	..	..	Situated in the S. No. of Hariji Patel.
..	..	..	..	..	Tamarind tree. Value Rs. 25.	..	..	..	..	East—House of Waghu. West—River. North—Open space. South—House of Lobhaji.
..	..	..	..	..	..	..	..	..	..	East—House of Bale Khan. West—Way. North—Well. South—House of Rajaram Dhangar.
..	..	..	..	..	..	..	..	..	..	East—Public way. West—Public way. North—Open space and way. South—Open space and way.
..	..	..	..	..	..	..	..	..	..	East—House of Sher Khan. West—House of Dastagir Nabi Khan. North—House of Basha Miyan South—House of Gulsher Khan.
..	..	..	..	..	..	..	..	..	..	Situated in the compound of Dagdu's house.
..	..	..	..	..	..	..	..	..	..	Situated in the premises of Haryaji's house.
..	..	..	..	..	..	..	..	..	..	Situated in the premises of Gamyaji house.
..	..	..	..	..	..	..	..	..	..	East—House of Tukaram. West—Government way. North—Government way. South—Masjid.
..	..	..	..	..	..	..	..	..	..	East—Govt. open space. West—House of Baba Appa. North—House of Deo Rao. South—House of Goji.
..	..	..	..	..	..	..	..	..	..	East—S. No. of Anand Bua. West—S. No. of Nagorao. North—S. No. of Deorao Shripat. South—S. No. of Anandi Bua.
..	..	..	..	..	..	..	..	..	..	East—Public way. West—Agri. land. North—Public way. South—Public way.
..	..	..	..	..	Trees 2. Value Rs. 100.	..	..	..	..	East—Cart way to Wasai. West—House of Sk. Rahim. North—Public way. South—Public way.
Yedsi (As per J B)	87	9 30	3 50	..	..	..	..	..	Rs. 400	Situated in S. No. 87 of Shri Chand Shah Nasir Shah Fakir.
..	..	..	..	..	..	..	..	..	..	Situated in S. No. of Chand Shah.
..	..	..	..	..	..	..	..	..	..	Situated in S. No. 13.



---

---

**FORM A**

( See Rule 4 )

**LIST OF (SUNNI) WAKFS IN THE HYDERABAD AREA  
OF THE STATE OF MAHARASHTRA**

**PART " B "**

**[ Wakfs having an annual income of more than ten thousand rupees or  
having properties valued at rupees one lakh. ]**

*There is no Wakf Institution of Part " B " Class in this Taluka*

---

---

**FORM A**

( See Rule 4 )

**LIST OF (SUNNI) WAKFS IN THE HYDERABAD AREA  
OF THE STATE OF MAHARASHTRA**

**PART " C "**

**[ Means other than those shown in Category 'A' and 'B' ]**

---

---



## District Parbhani

Serial No. and village	Name of the wakf	Whether the wakf is a Shia or Sunni wakf	Object of the wakf	Name of the wakf	Date and year of creation of the wakf	Details of wakf deed or records	Name of the Mutawalli
(1)	(2)	(3)	(4)	(5)	(6)	(7)	(8)
1. Akhada .. Balapur.	Masjid and Ashoorkhana .. Area 33×33 ft. Value Rs. 5,000.	Sunni	Religious	Ack. Endt.	Not available	Not available	Panch Manag- ing.
2. Jawala .. Panchal.	Dargah Haz. Syed Shah Ibrahim Qadri Masjid, Dargah Amirol Mulk Dargah Saiful Mulk, Dargah Banobi Man Saheba, Ashoorkhana and Graveyard (in S. No. 35). Area 2 acres 4 gunthas. Value Rs. 8,000.	Do.	Do.	Do.	Do.	M. No. 28497 of 17th Rabiul Awal, 1302 Hijri.	Gafoor Khan, son of Hussain Khan.
3. Kalamnoori	Chilla Mahboob Subhani .. Area 60×40 ft. Value Rs. 500.	Do.	Do.	Do.	Do.	Not available	Muslim Panch Manag- ing.
4. Do. ..	Dargah Chand Shah, Dargah Rasool Shah and Graveyard. Area 22×22 and 50×40 ft. Value Rs. 250.	Do.	Do.	Do.	Do.	M. No. 406 of 1299 Fasli as per entry in register Mash Masbrut. R. No. 3953 of 1953.	Mohamood Ali Shah Saheb and others.
5. Do. ..	Dargah Haz. Noori Shaheed Baba and Graveyard. Area 75×75 ft. Value Rs. 25,000.	Do.	Do.	Do.	Do.	M. No. 458 of 1299 F. Reg. No. 3955 of 1953.	Azimullah Husaini, resident of Kalam- noori.
6. Do. ..	Jame Masjid and Dargah .. Area 105×70 ft. Value Rs. 25,000. (Situated in gaathan).	Do.	Do.	Do.	Do.	M. No. 982 of 24th Moharram 1321 Hijri.	Gafooruddin Alauddin, resident of Kalam- noori.
7. Do. ..	Masjid-e-Gadi (Situated in gaathan). Area 120×60 ft. Value Rs. 6,000.	Do.	Do.	Do.	Do.	M. No. 24853, Khaja dt. 11th Badiuddin. Ramzan 1301H. Reg. No. 3966 of 1953.	Fariduddin Badiuddin.
8. Shewala ..	Masjid .. Area 85×75 ft. Value Rs. 2,000.	Do.	Do.	Do.	Do.	M. No. 1033 of 16th Teer 1316 F.	Yaseen Bi w/o Sk. Abdulla and Mohammed Pasha Dada Miyan.
9. Sapli ..	Masjid (Situated in gaathan) .. Area 25×15 ft. Value Rs. 300.	Do.	Do.	Do.	Do.	M. No. 28610 of 1302 Hijri.	Hashmat Khan Ali Yar Khan.



39

## District Parbhani

Serial No. and village	Name of the wakf	Whether the wakf is a Shia or Sunni wakf	Object of the wakf	Name of the wakif	Date and year of creation of the wakf	Details of wakf deed or deed	Name of the Mutawalli
(1)	(2)	(3)	(4)	(5)	(6)	(7) औरंगाबाद	(8)
10. Yelki	.. Dargah Khawja Bande Nawaz (Situating in gaathan). Area 40 × 35 ft. Value Rs. 200.	Sunni	Religious	Ack.-Endt.	Not available	Not available	Muslim Panch Managing.
11. Do.	.. Masjid .. .. . Area 45 × 35 ft. Value Rs. 2,000.	Do.	Do.	Do.	Do.	Do.	Shri Zulfu Khan Amin Khan.
12. Yedsi	.. Dargah Dawal Malik Saheb .. . Area 40 × 40 ft. Value Rs. 200.	Do.	Do.	Do.	Do.	M. No. 28623 of 1302 Hijri.	Ramrao Jalbarao.

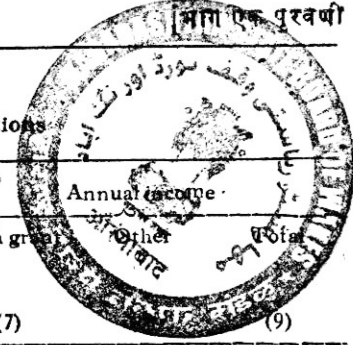




Details of immovable properties assessed at more than Rs. 5 or valued at more than Re. 1				Other properties			Details of the properties	Cash Grant or annuities, if any, received from Govt.	Estimated annual income	Remarks
Village	Survey No.	Area	Assess- ment	Village where situated	Site on which situated	Boundaries				
(9)	(10)	(11)	(12)	(13)	(14)	(15)	(16)	(17)	(18)	(19)
		A. ga.	Rs. P.						Rs.	
Yelki	16	8-05	12 83	..	..	..	..	..	Rs. 35	East—Gairan. West—Gairan. North—Gairan. South—Gairan. Note.—Laoni is being arranged on Government behalf.
			Value Rs. 1,600.							
Do.	43	40-12	75 42	..	..	..	..	..	Rs. 2,000	East—Houses of Tulsiram and Daud Khan. West—Public way. North—Public way. South—Public way.
			(As per J. B.). Value Rs. 30,000.							
Yedsi	41	23-10	13 72	..	One house. Area 20×20 ft. Value Rs. 4,000.	Adjacent to Daigah.	..	..	Rs. 200	Situated in S. No. of Shri Chand Shah.
			(As per VII—XII). Value Rs. 15,000.							

ABSTRACT

Taluka Kalamnoori, district Parbhani in respect of Sunni Wakf Institutions



No. of Wakf Institution	Valuation of the Main Wakf	Valuation of immovable property			Movable	Annual income		
		Agricultural land	Other than Agricultural land	Total		Cash grain	Other	Total
(1)	(2)	(3)	(4)	(5)	(6)	(7)	(8)	(9)
	Rs.	Rs.	Rs.	Rs.	Rs.	Rs.	Rs.	Rs.
Part "A" .. .. 249	1,13,605	17,000	17,585	34,585	950	..	1,300	1,300
Part "B" .. .. ..	..	..	..	..	..	..	..	..
Part "C" .. .. 12	74,450	1,97,600	27,550	2,25,150	1,975	..	10,785	10,785
Total .. .. 261	1,88,055	2,14,600	45,135	2,59,735	2,925	..	12,085	12,085