



BY SECRETARY, MARATHWADA WAKF BOARD

No. WKF-MIS-4106-73.—Whereas the Government of Maharashtra under sub-section 5 (1) of section 4 of Wakf Act, 1954 has forwarded a list of Wakf properties to the Marathwada Wakf Board for publication after scrutiny;

The Marathwada Wakf Board after the scrutiny is publishing the list of Wakf under sub-section 5 (2) of section 4 of the said Act. If a dispute arises as to whether or not the property specified in the list is Wakf property or it pertains to Sunni or Shia Wakf, the Board, Mutawalli, or the person interested may institute a suit in a Civil Court as laid down in section 6 (1) within a period of one year from the date of publication of list of Wakf under sub-section (2) of section 5.

SYED YASEEN,

Aurangabad;
The 22nd May 1973.

Secretary,
Marathwada Wakf Board, Aurangabad.

FORM A

(See Rule 4)

LIST OF (SUNNI) WAKFS IN THE HYDERABAD AREA OF THE STATE OF MAHARASHTRA

PART "A"

[A Means Wakfs having no property or having property details of which would not be required to be given, i.e., Agricultural Lands assessed at less than Rs. 5 p. a. or other Immovable Properties valued at Re. 1 or less.]

Serial No. and village	Name of the wakfs	Whether the wakf is a Shia or Sunni wakf	Object of the wakf	Name of the wakif	Date and year of creation of the wakf	Details of wakf deed or deeds	Name of the Mutawalli
(1)	(2)	(3)	(4)	(5)	(6)	(7)	(8)
1. Adgaon	.. Chilla Khaja Saheb .. Area 20 × 20 ft. Value Rs. 300	.. Sunni ..	Religious	Ack. Endt.	Not available	Not available	Do.
2. Do.	.. Chilla Mahboob Subhani .. Area 200 × 150 ft. Value Rs. 250.	.. Do. ..	Do.	Do.	Do.	Do.	Do.
3. Do.	.. Grave Khaja Saheb Bahadur. Khan .. Area 20 × 15 ft. Value Rs. 200	.. Do. ..	Do.	Do.	Do.	Do.	Do.
4. Do.	.. Graveyard Bazar .. Area 250 × 150 ft. Value Rs. 300	.. Do. ..	Do.	Do.	Do.	Do.	Do.
5. Do.	.. Graveyard Takya .. Area 300 × 200 ft. Value Rs. 200	.. Do. ..	Do.	Do.	Do.	Do.	Do.
6. Do.	.. Iddgah .. Area 150 × 125 ft. Value Rs. 200.	.. Do. ..	Do.	Do.	Do.	Do.	Do.
7. Do.	.. Masjid .. Area 45 × 32 ft. Value Rs. 1,500.	.. Do. ..	Do.	Do.	Do.	Do.	Do.
8. Adgaon Dharade.	.. Dargah Syed Ismail Shah .. Area 45 × 45 ft. Value Rs. 500.	.. Do. ..	Do.	Do.	Do.	Do.	Do.
9. Assegaon	.. Chilla Chand Khan Wali .. Area 10 × 10 ft. Value Rs. 20.	.. Do. ..	Do.	Do.	Do.	Do.	Do.
10. Do.	.. Chilla Gaibi Peer .. Area 10 × 10 ft. Value Rs. 50	.. Do. ..	Do.	Do.	Do.	Do.	Do.
11. Do.	.. Graveyard .. Area 10 gunthas. Value Rs. 200.	.. Do. ..	Do.	Do.	Do.	Do.	Do.
12. Do.	.. Iddgah. (Situated in Gairan) .. Area 100 × 60 ft. Value Rs. 200.	.. Do. ..	Do.	Do.	Do.	Do.	Do.
13. Do.	.. Masjid .. Area 20 × 20 ft. Value Rs. 800.	.. Do. ..	Do.	Do.	Do.	Do.	Do.



Details of immovable properties
assessed at more than Rs. 5 or
valued at more than Re. 1

Other properties

Details of
the
properties

Cash
Grant
or
annuities
if any
received
from
Govt.


Estimated
annual
income



Village	Survey No.	Area	Assessment	Village where situated	Site on which situated	Boundaries	Details of the properties	Cash Grant or annuities if any received from Govt.	Estimated annual income	Remarks
(9)	(10)	(11)	(12)	(13)	(14)	(15)	(16)	(17)	(18)	(19)
		A. gs.	Rs. P.						Rs.	
..	Neem tree 1 Banyan tree 1. Tamarind tree 1. V. Rs. 300.
..	East—Way. West—Way. North—Open land. South—Open land of School.
..	East—House of Rameshwar Motilal. West—House of Deorao. North—Gadi of Deorao. South—Way, Open land and well.
..	Neem tree 1. Sendhi tree 1. V. Rs. 110.	East—Way. West—Open land of school. North—Open land. South—Temple of Mari Aai and way.
..	Tamarind trees 2. V. Rs. 200.	East—Way. West—Open land. North—Way and House of Senu seth. South—Masawat of Kondegalli.
..	East—Open land of Gaothan and way. West—S. No. 3 of Sambhaji Kishan. North—S. No. 3 of Sambhaji Kishan. South—S. No. 3 of Sambhaji Kishan.
..	Open plot A. 32 × 15 ft. V. Rs. 100.	East—Chilla Mahboob Subhani West—House of Gajaba Santu Ganpatrao. North—Open land and way. South—House of Abdul Gani, son of Rasool.
..	Neem tree 1 V. Rs. 150.	Situated in Agriculture land of Kishan son of Dattatraya (S. No. 83).
..	Situated on Gadi.
..	Situated in Gairan.
..	East—Public way. West—Gaothan. North—Gaothan. South—School.
..	East—Way to Wasa. West—Land of Laxman Baza. North—School. South—Gairan.
..	East—Public way. West—House of Sayed Ali. North—House of Mohd. Husain. South—Public way.

District Parbhani

Serial No. and village	Name of the wakf	Whether the wakf is a Shia or Sunni wakf	Object of the wakf	Name of the wakif	Date and year of creation of the wakf	Details of wakf deed or deeds	Name of the Mutawalli
(1)	(2)	(3)	(4)	(5)	(6)	(7)	(8)
14. Ankhli	.. Dargah Wali Nizamuddin Saheb and Graveyard. Area 150 × 150 ft. Value Rs. 1,000.	Sunni	Religious	Ack. Endt.	Not available	Not available. Reg. No. 4125 of 1954 A. D.	Muslim Panch Managing
15. Ban	.. Chilla Mahboob Subhani Area 20 × 20 ft. Value Rs. 150.	Do.	Do.	Do.	Do.	Do.	Do.
16. Do.	.. Graveyard Area 30 × 30 ft. Value Rs. 100.	Do.	Do.	Do.	Do.	Do.	Do.
17. Do.	.. Graveyard Area 100 × 100 ft. Value Rs. 300.	Do.	Do.	Do.	Do.	Do.	Do.
18. Bori	.. Dargah Gaibi Saheb Area 10 × 10 ft. Value Rs. 50.	Do.	Do.	Do.	Do.	Do.	Do.
19. Do.	.. Dargah Syed Hussain and Graveyard. Area 20 × 20 ft. (and 10 gunthas). Value Rs. 200.	Do.	Do.	Do.	Do.	Do.	Do.
20. Do.	.. Dargah Malang Shah Wali Area 10 × 10 ft. Value Rs. 30.	Do.	Do.	Do.	Do.	Do.	Do.
21. Do.	.. Graveyard and Dargah Syed Wali. Area 10 gunthas and 10 × 10 ft. Value Rs. 300.	Do.	Do.	Do.	Do.	Do.	Do.
22. Do.	.. Graveyard Area 30 gunthas. Value Rs. 400.	Do.	Do.	Do.	Do.	Do.	Do.
23. Do.	.. Iddgah Area 60 × 30 ft. Value Rs. 800.	Do.	Do.	Do.	Do.	Reg. No. 4202 1954 A. D.	Do.
24. Burola	.. Chilla Jalali Peer Saheb and Graveyard Area 50 × 50 ft. Value Rs. 100.	Do.	Do.	Do.	Do.	Not available	Do.
25. Bhogaon	.. Chilla Mahboob Subhani Area 10 × 10 ft. Value Rs. 50.	Do.	Do.	Do.	Do.	Do.	Do.
26. Do.	.. Dargah Shah Peer Saheb Area 15 × 15 ft. Value Rs. 1,000.	Do.	Do.	Do.	Do.	M. No. 13235 Dt. 20th Jamadi-us-Sani, 1299 Hajri.	Mohd. Hanif son of Mohiuddin Shah.
27. Do.	.. Graveyard and Iddgah Area 20 gunthas (700 × 200 ft.) Value Rs. 200.	Do.	Do.	Do.	Do.	Not available	Muslim Panch Managing.
28. Do.	.. Masjid Noorani Area 30 × 20 ft. Value Rs. 1,000.	Do.	Do.	Do.	Do.	Do.	Do.



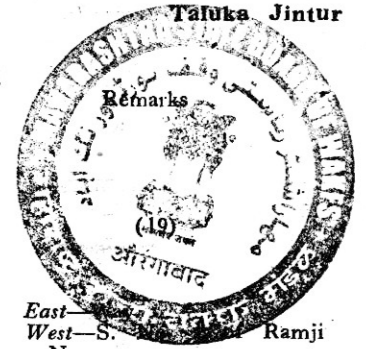
Details of immovable properties
assessed at more than Rs. 5 or
valued at more than Re. 1

Other properties

Details
of the
properties

Cash
Grant
or
annuities
if any
received
from
Govt.

Estimated
annual
income




Village	Survey No.	Area	Assessment	Village where situated	Site on which situated	Boundaries	Details of the properties	Cash Grant or annuities if any received from Govt.	Estimated annual income	Remarks
(9)	(10)	(11)	(12)	(13)	(14)	(15)	(16)	(17)	(18)	(19)
		A. ga	Rs. P.						Rs.	
..	Neem tree 1 Kawit tree 1. Babul tree 1. V. Rs. 100.	East— West—S. Ramji Narayan. North—S. No. 1 of Ramji Narayan. South—House of Sk. Munawer.
..	Neem tree 1 V. Rs. 20.	Situated in Gaothan.
..	Situated in Gaothan west of the village.
..	Trees 2. V. Rs. 60.	Situated in Gaothan.
..	Situated in the land of Bhikan Sitaram.
..	Tamarind tree 1 V. Rs. 40. Neem trees 3. V. Rs. 100.	Situated in S. No. 1.
..	Babul tree 1 V. Rs. 25.	—	—	Situated in the land of Haribhan.
..	—	—	East—Public way. West—House of Mohd. Sarwar. North—House of Sabu. South—House of Md. Ibrahim.
..	Neem tree 1 V. Rs. 50.	—	—	East—House of Adam Kachj. West—Public way and Bazar. North—Police station. South—Land of Sharker Lal.
..	—	—	Situated in Gairan S. No. 84.
..	Neem tree 1 V. Rs. 50.	—	—	Situated in Gairan Land.
..	—	—	East—House of Mein. West—House of Sk. Imam. North—Way and House of Sk. Husain. South—House of Shri Bashir-ruddin.
..	289	7 22	4 73 Value Rs. 3,000.	Rs. 300	Situated in S. No. 289 of Shri Md. Hanif.
..	Neem tree 1 V. Rs. 40.	—	—	East—Motor Stand and Maroti temple. West—Inam land of Shah Peer Saheb. North—Way to Bhilaj. South—Land of Laxmi Bai.
..	East—Way and House of Haribhan. West—House of Mohd. Nawaz. North—Public way and Well. South—House of Murti Marwadi.

District Parbhani

Serial No. and village	Name of the wakfs	Whether the wakf is a Shia or Sunni wakf	Object of the wakf	Name of the wakif	Date and year of creation of the wakf	Details of wakf deed or deeds	Name of the Mutawalli
(1)	(2)	(3)	(4)	(5)	(6)	(7)	(8)
29. Bhogaon	.. Takya and Dargah Zinda Shah Madar and Graveyard. Area 20 gunthas. Value Rs. 2,000.	Sunni	Religious	Ack. Endt.	Not available	Not available	Muslim Panch Man ging.
30. Balsa	.. Mazar Haz. Syed Sultan Saheb. Area 1 acre, 20 gunthas. Value Rs. 3,000.	Do.	Do.	Do.	Do.	Do.	Shri Syed Qazi Shamsuddin son of Qasim Sajjan Miyan.
31. Bhosi	.. Dargah and Graveyard Area 100×100 ft. Value Rs. 1,000.	.. Do.	Do.	Do.	Do.	M. No. 16774, dt. 20th Shaban 1299 Hajri.	Muslim Panch Man ging.
32. Badnapur	... Chilla Baba Ramzan Area 20×15 ft. Value Rs. 30.	.. Do.	Do.	Do.	Do.	Not available.	Do.
33. Charthana	.. Chilla Haz. Mahboob Subhani (only Platform). Area 42×30 ft. Value Rs. 500.	Do.	Do.	Do.	Do.	Do.	Abdul Karim ali Zenath Miyan Deshmukh Panchu Miyan
34. Do.	.. Dargah (Platform only) Haz. Chand Shah Saheb. Area 35×24 ft. Value Rs. 150.	Do.	Do.	Do.	Do.	M. No. 9119, dt. 22nd Dai 1304 Fasli.	Shri Boo Ali Shah Chand Shah.
35. Do.	.. Dargah Haz. Peer Bodle Saheb. Area 15×10 ft. Value Rs. 250.	Do.	Do.	Do.	Do.	Not available	Muslim Panch Man ging.
36. Do.	.. Dargah (Platform) Haz. Janullah Shah. Area 15×10 ft. Value Rs. 100.	Do.	Do.	Do.	Do.	Do.	Do.
37. Do.	.. Dargah (Platform) Haz. Jal Shah and Graveyard Mohalla Peth. Area 60×57 ft. Value Rs. 500.	Do.	Do.	Do.	Do.	Do.	Do.
38. Do.	.. Dargah Haz. Biyabani Saheb Area 7×4 ft. Value Rs. 60.	Do.	Do.	Do.	Do.	Do.	Do.
39. Do.	.. Jame Masjid Kasba .. Area 111×102 ft. Value Rs. 14,000.	.. Do.	Do.	Do.	Do.	M. No. 114 of 6Aban 1296 Fasli.	Shri Qazi Kalimuddin son of Syed Ilyas.
40. Chincholi Niluba.	.. Chilla Madar Shah Ashoor-khana and Graveyard. Area 50×10 ft. Value Rs. 200.	Do.	Do.	Do.	Do.	Not available	Muslim Panch Man ging.

Details of immovable properties
assessed at more than Rs. 5 or
valued at more than Re. 1


Village	Survey No.	Area	Assessment	Other properties			Details of the properties	Cash Grant or annuities if any received from Govt.	Estimated annual income	Remarks
				Village where situated	Site on which situated	Boundaries				
(9)	(10)	(11)	(12)	(13)	(14)	(15)	(16)	(17)	(18)	(19)
		A. gs.	Rs. P.						Rs.	



..	East—House of Hayat Fakir. West—Public way. North—Public way and open space of Marwadi. South—Open space of Gaothan.
..	Babul trees 42 .. Tamarind trees 3. Berj tree 1. Kawit tree 1. Banyan tree 1. Pallas trees 5. Hiwar trees 2. Neem trees 5. Value Rs. 1,035.	All sides open land.
..	77	14 05	4 50 Value Rs. 1,400.	..	Neem tree 1 .. Tamarind tree 1. Value Rs. 100.	400	East—S. No. 45. West—Agriculture land of Babu Rao Police Patel. North—Border of S. No. 72. South—S. No. 40.
..	East—Way to Kawtha village. West—S. No. of Kasinath. North—S. No. of Kasinath. South—S. No. of Gangaram.
..	East—House of Shri Ahmed Ali West—House of Madhav. North—Open plot and H. of Sadiq Miyan. South—Public way.
..	16	2 15	2 56 Value Rs. 1,000.	50	East—House of Syed Habib. West—Government land and Mahadeo Mandir. North—House of Baba Tamboli. South—Government land.
..	Situated in S. No. 21.
..	Situated in S. No. 8.
..	East—S. No. 1. West—Public way. North—Gram Panchayat Office. South—S. No. 1.
..	Situated in S. No. 145/1 of Shri Tathayason of Maroti.
..	Neem trees 2 .. V. Rs. 30.	S. No. 136, 139, 140, 141 admeasuring 98 acres 11 gunthas of Chauthana were Inam Lands for Qazat and Kitabat, but these have been declared Khalsa. East—Public way. West—River. North—Cart track. South—Government land and Public way.
..	East—Way and Gram Panchayat Office. West—Open land. North—Way to village. South—House of Bane Khan.

District Parbhani

Serial No. and village	Name of the Wakfs	Whether the wakf is a Shia or Sunni wakf	Object of the wakf	Name of the wakf	Date and year of creation of the wakf	Details of wakf deed or deeds	Name of the Mutawalli
(1)	(2)	(3)	(4)	(5)	(6)	(7)	(8)
41. Chincholi Niluba	Graveyard Area 30 x 30 ft. Value Rs. 100. Sunni	Religious	Ack. Endt.	Not available	Not available	Muslim Panch Mana- ging.
42. Chimegaon ..	Chilla Peer Sailani Baba Area 20 x 20 ft. Value Rs. 100. Do.	Do.	Do.	Do.	Do.	Do.
43. Chincholi Kute.	Grave Godad Shah Wali Area 30 x 27 ft. Value Rs. 50. Do.	Do.	Do.	Do.	Do.	Do.
44. Chondaj ..	Dargah and Graveyard Area 20 x 20 ft. Value Rs. 2,000. Do.	Do.	Do.	Do.	Do.	Do.
45. Dhamdham ..	Dargah Haz. Peer Saheb Area 40 x 40 ft. Value Rs. 300. Do.	Do.	Do.	Do.	M. No. 28432, Syed Bismillah Syed dt. 25th Rabiussani 1302 Hajri.	Syed Dadat, Resident of Dhamdham.
46. Dahegaon ..	Grave of Peer .. Area One guntha. Value Rs. 500. Do.	Do.	Do.	Do.	Not available	Muslim Panch Mana- ging.
47. Dhanora Banjara.	Graveyard Area 1 guntha. Value Rs. 30. Do.	Do.	Do.	Do.	Do.	Do.
48. Dhanora Bk.	Grave of Sultan Sarwer Wali Area 40 x 20 ft. Value Rs. 1,000.	Do.	Do.	Do.	Do.	Do.	Do.
49. Digras ..	Chilla Fakir Shah Wali Area 25 x 20 ft. Value Rs. 100. Do.	Do.	Do.	Do.	Do.	Do.
50. Dudgaon ..	Dargah Area 10 x 8 ft. Value Rs. 50. Do.	Do.	Do.	Do.	Do.	Do.
51. Do. ..	Dargah Chand Khan Wali .. Area 15 x 15 ft. Value Rs. 200. Do.	Do.	Do.	Do.	Do.	Do.
52. Deosadi ..	Graveyard Area 6 gunthas. Value Rs. 100. Do.	Do.	Do.	Do.	Do.	Do.
53. Do. ..	Chilla Peer Saheb .. Area 15 x 15 ft. Value Rs. 100. Do.	Do.	Do.	Do.	Do.	Hassya Budhe.
54. Etoli ..	Graveyard Area 250 x 185 ft. Value Rs. 300. Do.	Do.	Do.	Do.	Do.	Muslim Panch Mana- ging.



Details of immovable properties assessed at more than Rs. 5 or valued at more than Re. 1				Other properties			Details of the properties	Cash Grant or annuities if any received from Govt.	Estimated annual income	Remarks
Village	Survey No.	Area	Assessment	Village where situated	Site on which situated	Boundaries				
(9)	(10)	(11)	(12)	(13)	(14)	(15)	(16)	(17)	(18)	
		A. gs.	Rs. P.							Rs.
..	East—Way. West—S. No. of Papa Miyan. North—Way. South—S. No. of Kishan Rao.
..	East—Maroti Temple. West—Open space and Nala. North—Open land and River. South—Way.
..	East—Gaothan. West—Public way. North—Gaothan. South—Public way.
..	East—Public Road to Warna. West—Agriculture land. North—Gaothan. South—Open space and River (Rarpara).
Dhamdham	12	8 29	1 75	..	Neem trees 4. Bhoker Tree 1. Value Rs. 125.	Rs. 300	Situated in S. No. 83.
			As per J. B. Record. Value Rs. 3,000.							
..	Tree 1. V. Rs. 200.	Situated in S. No. 20.
..	East—Poorna River. West—Nala. North—Gaothan. South—Poorna River.
..	East—Agriculture land of Gaothan. West—Agriculture land of Ash-ruba son of Ganpati. North—Public way. South—Public way.
..	East—Way. West—House of Kishan Rameshwer. North—Gram Panchayat and School. South—Gadi Shri Limbaji Tukaram.
..	On Gadi belonging to Shri Deshpande Sakharan.
..	East—House of Ibrahim. West—House of Venkatrao. North—Way and house of Burji. South—House of Mali Changu.
..	East—Dargah. West—Land to Patel. North—Agri. land. South—Way to Wassa.
..	East—Open land. West—Open land. North—Open land. South—Open land.
..	Neem trees 2 Mango tree 1. Kawit tree 1. Value Rs. 200.	East—Nala. West—Nala. North—Nala. South—House of Hassan son of Rehman Shah.

District Parbhani

Serial No. and village	Name of the wakf	Whether the wakf is a Shia or Sunni wakf	Object of the wakf	Name of the wakif	Date and year of creation of the wakf	Details of wakf deed or deeds	Name of the Mutawalli
(1)	(2)	(3)	(4)	(5)	(6)	(7)	(8)
55. Jintur	.. Masjid and Graveyard Area 75 x 75 ft. Value Rs. 250.	.. Sunni	Religious	Ack. Endt.	Not available	Not available	Muslim Panch Managing.
56. Do.	.. Chilla Panch Peer and Graveyard. Area 300 x 250 ft. Value Rs. 300.	Do.	Do.	Do.	Do.	Do.	Do.
57. Ferozabad	.. Masjid and Graveyard Area 100 x 50 ft. Value Rs. 100.	.. Do.	Do.	Do.	Do.	Do.	Do. ..
58. Gulkhand	.. Chilla Syed Ameer Saheb Area 10 x 10 ft. Value Rs. 25.	.. Do.	Do.	Do.	Do.	Do.	Do. ..
59. Do.	.. Chilla Mahboob Subhani Area 10 x 10 ft. Value Rs. 15.	.. Do.	Do.	Do.	Do.	Do.	Do. ..
60. Do.	.. Graveyard and Chilla Shah Dawal. Area 204 x 150 ft. Value Rs. 1,500.	Do.	Do.	Do.	Do.	Do.	Do. ..
61. Do.	.. Iddgah Area 50 x 20 ft. Value Rs. 300.	.. Do.	Do.	Do.	Do.	Do.	Do. ..
62. Do.	.. Masjid Area 42 x 30 ft. Value Rs. 2,500.	.. Do.	Do.	Do.	Do.	Do.	Do. ..
63. Gadatgawan	.. Grave Jalal Shah Wali (and Graveyard). Area 200 x 150 ft. Value Rs. 200.	Do.	Do.	Do.	Do.	Do.	Do. ..
64. Goha	.. Dargah Doole Miyan and Graveyard Area 3 gunthas. Value Rs. 550.	Do.	Do.	Do.	Do.	Do.	Saheblal Managing. ..
65. Gujagaon	.. Peer Jalal Baba Saheb Area 25 x 25 ft. Value Rs. 100.	.. Do.	Do.	Do.	Do.	Do.	Muslim Panch Managing.
66. Jintur	.. Ashoorkhana Sawari Bungla (delapidated). Area 19 x 18 ft. Value Rs. 500.	Do.	Do.	Do.	Do.	Do.	Do. ..
67. Do.	.. Ashoorkhana (Badi Sawari) Newathi Mohalla. Area 25 x 23 ft. Value Rs. 1,500.	Do.	Do.	Do.	Do.	Do.	Shri Bismilla Khan, resident of Jintur.
68. Do.	.. Ashoorkhana (Chhoti Sawari) (Delapidated) Nawathi Mohalla. Area 19 x 18 ft. Value Rs. 1,000.	Do.	Do.	Do.	Do.	Do.	Daulat Khan son of Talib Khan, resident of Jintur.

Details of immovable properties assessed at more than Rs. 5 or valued at more than Re. 1

Details of immovable properties assessed at more than Rs. 5 or valued at more than Re. 1				Other properties			Details of the properties	Cash Grant or annuities if any received from Govt.	Estimated annual income	Remarks
Village	Survey No.	Area	Assessment	Village where situated	Site on which situated	Boundaries				
(9)	(10)	(11)	(12)	(13)	(14)	(15)	(16)	(17)	(18)	
		A. gs.	Rs. P.						Rs.	
..	East—House of .. on Be-laya. West—House of Katanlal. North—Nala and open plot. South—Way.
..	East—Way and Nala. West—Nala. North—Open land and Nala. South—S. No. of Dagdu Loba.
..	East—House of Vithoba Shivram. West—S. No. 78 of Nasir Khan North—Way South—Way
..	Situated in S. No. 45
..	Situated in Agri. land of Sk. Rahim son of Mohd. Yaqub.
..	Babool trees 5 Value Rs. 150.	East—Way to Kupta village and S. No. 32. West—S. No. 43. North—S. No. 43. South—S. No. Umrao Bi.
..	Situated in Agri. land of Sk. Rahim son of Mohd. Yaqub.
..	East—Public way. West—S. No. 43. North—House of Babu Miyan. South—Lane.
..	Neem tree 1 Value Rs. 120.	East—Nala. West—Masawat Hindu Banyas. North—Purna Tank. South—Open land.
..	Neem trees 3 Babool trees 5. Value Rs. 225.	East—Way to Kupta. West—S. No. 73. North—S. No. 73. South—S. No. of Sakharam.
..	All sides open land.
..	East—Public way and open Plot. West—Open plot and public way. North—Public way. South—House of Shri Maqbool Shah.
..	Neem tree 1 Value Rs. 100.	East—Public Road. West—House of Basheeruzza-man Khan. North—House of Bashiruzza-man Khan. South—House of Shri Jankilal
..	East—House of Shri Aziz Patel. West—Public Road. North—Plot of Shri Jabbar Khan. South—Way to Qalander Khan's house.



District Parbhani

Serial No. and village	Name of the wakf	Whether the wakf is a Shia or Sunni wakf	Object of the wakf	Name of the wakif	Date and year of creation of the wakf	Details of wakf deed or deeds	Name of the Mutawalli
(1)	(2)	(3)	(4)	(5)	(6)	(7)	(8)
69. Jintur	.. Ashoorkhana Tazia (without roof) Mohalla Fuqra. Area 40 × 22 ft. Value Rs. 2,000.	Sunni	Religious	Ack.-End.	Not available	Not available	late Abdullah Shah) Shri Rahmatu l l a h Shah son of Abdullah Shah.
70. Jintur	.. Ashoorkhana in the residential house of Syed Isa Jamadar. Area 25 × 23 ft. Value Rs. 1,000.	Do.	Do.	Do.	Do.	Do.	Muslim Panch Mana- ging.
71. Do.	.. Ashoorkhana Chand Shah .. Area 26 × 21 ft. Value Rs. 1,000.	Do.	Do.	Do.	Do.	Do.	Do. ..
72. Do.	.. Ashoorkhana Sawari-ka-Panja (delapidated). Area 42 × 23 ft. Value Rs. 2,000.	Do.	Do.	Do.	Do.	Do.	Sk. Lal Peon.
73. Do.	.. Ashoorkhana Dhal Saheb Mohalla Kasab. Area 41½ × 23½ ft. Value Rs. 3,000.	Do.	Do.	Do.	Do.	Do.	Muslim Panch Mana- ging.
74. Do.	.. Ashoorkhana Kasab Mohalla near House of Raoshan Mulla. Area 20 × 15 ft. Value Rs. 1,000.	Do.	Do.	Do.	Do.	Do.	Do. ..
75. Do.	.. Chilla Haz. Gause Pak Newathi Mohala. Area 20 × 15 ft. Value Rs. 400.	Do.	Do.	Do.	Do.	Do.	Do. ..
76. Do.	.. Chilla Haz. Ghous-e-Azam (Barod Base). Area 18 × 18 ft. Value Rs. 50.	Do.	Do.	Do.	Do.	Do.	Do. ..
77. Do.	.. Chilla Haz. Zinda Shah Madar Barod Base. Area 25 × 25 ft. Value Rs. 500.	Do.	Do.	Do.	Do.	Do.	Shri Mustafa Khan Faqeer.
78. Do.	.. Chilla Haz. Ghous-e-Azam Sabun Base. Area 16 × 16 ft. Value Rs. 520.	Do.	Do.	Do.	Do.	Do.	Shri Ayub Beg Naser Beg and others.
79. Do.	.. Dargah Haz. Syed Shah Ismail Saheb. Area 100 × 25 ft. Value Rs. 150.	Do.	Do.	Do.	Do.	Do.	Muslim Panch Mana- ging.
80. Do.	.. Dargah Haz. Shamabuddin Saheb and Graveyard. Area 75 × 50 ft. Value Rs. 2,300.	Do.	Do.	Do.	Do.	Do.	Ayub Beg Nasir Beg and others.
81. Do.	.. Dargah Haz. Miskin Shah near Weekly Bazar. Area 400 × 300 ft. Value Rs. 22,000.	Do.	Do.	Do.	Do.	Reg. No. 3456 1950 A. D.	Sk. Pashu Sk. Sarwer.
82. Do.	.. Dargah Haz. Sd. Shah Jafri.. Area 8 × 4 ft. Value Rs. 150.	Do.	Do.	Do.	Do.	Not available	Muslim Panch Mana- ging.

Details of immovable properties assessed at more than Rs. 5 or valued at more than Re. 1				Other properties			Details of the properties	Cash Grant or annuities if any received from Govt.	Estimated annual income	Remarks
Village	Survey No.	Area	Assessment	Village where situated	Site on which situated	Boundaries				
(9)	(10)	(11)	(12)	(13)	(14)	(15)	(16)	(17)	(18)	(19)
		A. gs.	Rs. p.						Rs.	
..	East—Graveyard. West—Public way. North—Well. South—Graveyard.
..	East—Public way. West—Lane. North—Open space. South—Open space.
..	East—House of Syed Mir. West—Lane. North—House of Rasheed Saheb. South—Open space.
..	Neem tree Value Rs. 100.	East—Road. West—Road. North—House of Appa Kale. South—Road.
..	Tamarind trees 2 Value Rs. 200.	Note.—Religious school is being conducted in the premises of Ashoor Khana. East—Open plot and way. West—Open plot and well. North—Open plot and way. South—Open plot and way.
..	Banyan tree Value Rs. 40.	East—Way. West—Well. North—House of Syed Mir. South—Open plot.
..	East—Public way. West—House of Rehnia Budh. North—Plot of Shri Aziz Patel. South—Temple Mare Aai.
..	All sides open plot.
..	Neem tree one Value Rs. 100.	East—Road. West—House of Syed Noor. North—House of Vishnoo Saoji. South—House of Syed Noor.
..	Neem tree one Value Rs. 200.	East—Street. West—House of Syed Basith. North—House of Fohem Beg. South—Public way.
..	Well one Value Rs. 2,000.	All sides open space.
..	Neem trees 6 Value Rs. 300. Open plot Area 50 × 20 ft. Value Rs. 2,000.	Situated in S. No. 12.
..	Well one Value Rs. 500. Tamarind trees 2. Neem tree one. Value Rs. 100. Total Value Rs. 600.	East—Agri. land of Bhaurao. West—Bazar Place and Public way. North—House of Moti Lal. South—House of Sital Dhoobi.
..	All sides open plot.



District Parbhani

Serial No. and village	Name of the wakf	Whether the wakf is a Shia or Sunni wakf	Object of the wakf	Name of the wakf	Date and year of creation of the wakf	Details of wakf deed or deeds	Name of the Mutawalli
(1)	(2)	(3)	(4)	(5)	(6)	(7)	(8)
83. Jintur	.. Dargah Haz. Kanaji Bua Saheb and Graveyard. Area 5 gunthas. Value Rs. 300.	Sunni	Religious	Ack. Endt.	Not available	M. No. 108 dt. 11th Mehar 1296 F.	Wakf Committee
84. Do.	.. Dargah Hazrat Pir Metha Saheb (Plat form). Area 8x5 ft. Value Rs. 3,000.	Do.	Do.	Do.	Do.	Not available	Muslim Panch Managing.
85. Do.	.. Grave Haz. Peer Saban Saheb Barod Base. Area 8x7 ft. Value Rs. 200.	Do.	Do.	Do.	Do.	Not available	Do.
86. Do.	.. Masjid Faqeer Mohalla Dargah Haz. Jalaluddin Bukhari, Masjid Janaza and Graveyard. Area 2 acres. Value Rs. 18,000.	Do.	Do.	Do.	Do.	Reg. No. 3457 of 1950 A. D.	Wakf Committee
87. Do.	.. Masjid Qasab Area 50x34 ft. Value Rs. 12,000.	Do.	Do.	Do.	Do.	Reg. No. 3468 of 1950 A.D.	Muslim Panch Managing.
88. Jam Bk.	.. Grave (known as Kalwathni ka Thadga). Area 6x4 ft. Value Rs. 50.	Do.	Do.	Do.	Do.	Not available	Do.
89. Do.	.. Graveyard. (Situated in Gaothan). Area 20 gunthas. Value Rs. 1,000.	Do.	Do.	Do.	Do.	Do.	Do.
90 Jam Kh.	.. Grave Chand Shah alias Dhake Shah. Area 6x4 ft. Value Rs. 50.	Do.	Do.	Do.	Do.	Do.	Do.
91. Jalalpur	.. Graveyard Area 150x150 ft. Value Rs. 150.	Do.	Do.	Do.	Do.	Do.	Do.
92. Kok	.. Graveyard. (Situated in Gaothan S. No. 1). Area 4 gunthas. Value Rs. 100.	Do.	Do.	Do.	Do.	Do.	Do.
93. Do.	.. Masjid Area 40x40 ft. Value Rs. 5,000.	Do.	Do.	Do.	Do.	Do.	Do.
94. Keli	.. Chilla Syed Sadat and Graveyard. Area 50x50 ft. Value Rs. 100.	Do.	Do.	Do.	Do.	Do.	Sk. Chand Shah son Sk. Nanhu Shah.
95. Do	.. Graveyard Area 60x50 ft. Value Rs. 100.	Do.	Do.	Do.	Do.	Do.	Muslim Panch Managing.
96. Kotha (Charthana).	.. Iddgah Chilla Sayed Sadat and Graveyard. Area 30x30 and 15x15 ft. and 1 acre. Value Rs. 1,000.	Do.	Do.	Do.	Do.	Do.	Do.

Details of immovable properties assessed at more than Rs. 5 or valued at more than Re. 1				Other properties			Details of the properties	Cash Grant or annuities if any received from Govt. (17)	Estimated annual income	Remarks
Village	Survey No.	Area	Assessment	Village where situated	Site on which situated	Boundaries				
(9)	(10)	(11)	(12)	(13)	(14)	(15)	(16)	(17)	(18)	(19)
Jintur	75	A. gs. 14 32 Rs. P. 4 50 (As per J. B. record). Value Rs. 7,500.	Rs. 150	East—Agri. land of Shri. Gang-nath Ganu. West—Public Road and Nala. North—Agri. land of Bhau Rao. South—Cart way to Pungla.
..	East—Hotel Jani Miyan. West—Shop of Datta Komti. North—Compound of Datta Komti. South—Public road.
..	East—Public way and house of Abdul Rehman. West—House of Mahboob Khan North—Public way. South—House of Ibadur Rahman.
..	Tamarind trees 2 Value Rs. 20. Well one. Value Rs. 1,000.	East—Public way. West—Public way. North.—House of Shaik Chand and Others. South—House of Chote Khan, Osman Khan and Others.
..	Neem trees 2 Value Rs. 20.	East—House of Hiraji. West—Public way and well. North—Public way. South—Public way.
..	Situated in gaathan. East—Public way. West—Public way. North—S. No. 21 owned by Rustum Rao. South—Public way.
..	East—Grave and Public way. West—Way. North—S. No. 21. South—Way.
..	Neem trees 2 Value Rs. 50.	Situated in S. No. 42.
..	Neem tree one Value Rs. 25.	Situated in gairan.
..	East—Road to Parbhani. West—S. No. 70. North—Way to Kausadi. South—Open space of Maroti Temple.
..	East—Public way. West—Public way. North—Public way. South—House of Muslims.
..	Gullar tree one Value Rs. 20.	East—Way. West—S. No. 1 of Nianuba. North—S. No. 1. South—S. No. 1 of Nianuba.
..	East—River. West—Agri. land of Bhau Rao. North—River. South—River.
..	Situated in S. No. 50.



District Parbhani

Serial No. and village	Name of the wakf	Whether the wakf is a Shia or Sunni wakf	Object of the wakf	Name of the wakif	Date and year of creation of the wakf	Details of wakf deed or deeds	Name of the Mutawalli
(1)	(2)	(3)	(4)	(5)	(6)	(7)	(8)
97. Kinhal	.. Mazar Syed Sadat (Platform) Area 49 × 44 ft. Value Rs. 200.	Sunni	Religious	Ack. Endt.	Not available	Not available	Muslim Panch Man- ging.
98. Kupta	.. Chilla Panjetan Area One guntha. Value Rs. 500.	Do.	Do.	Do.	Do.	Do.	Do.
99. Do.	.. Dargah Bhiken Shah Wali, Chilla Shah Dawal and Graveyard. Area 300 × 175 ft. Value Rs. 2,000.	Do.	Do.	Do.	Do.	Do.	Do.
100. Do.	.. Dargah Turab Ali Shah and Graveyard. Area 4 guntas. Value Rs. 1,000.	Do.	Do.	Do.	Do.	Do.	Do.
101. Do.	.. Dargah Qasim Shah Area 15 × 12 ft. Value Rs. 300.	Do.	Do.	Do.	Do.	Do.	Do.
102. Do.	.. Iddgah Area 50 × 20 ft. Value Rs. 150.	Do.	Do.	Do.	Do.	Do.	Do.
103. Do.	.. Masjid Area 52 × 48 ft. Value Rs. 3,000.	Do.	Do.	Do.	Do.	Do.	Do.
104. Kausadi	.. Ashoorkhana Basapur, Chilla Mahboob Subhani and Chilla Baba Sabir and Graveyard. Area 82 × 55 ft. Value Rs. 2,000.	Do.	Do.	Do.	Do.	Reg. No. 5681 of 1954 A.D.	Do.
105. Do.	.. Ashoorkhana and Chilla Mah- boob Subhani, Naikwadi Mohalla. Area 117 × 56 ft. Value Rs. 1,500.	Do.	Do.	Do.	Do.	Not available	Gulam Rasool and Others.
106. Kaneadi	.. Ashoorkhana Chilla Mahboob Subhani and Graveyard, in Mashayaq Mohalla. Area 84 × 60 ft. Value Rs. 700.	Do.	Do.	Do.	Do.	Do.	Muslim Panch Man- ging.
107. Do.	.. Dargah Baba Bhole Saheb and Ashoorkhana. Area 120 × 90 ft. Value Rs. 1,000.	Do.	Do.	Do.	Do.	Do.	Do.
108. Kausadi	.. Dargah Sat Sayed and Grave- yard. Area 300 × 275 ft. Value Rs. 900.	Do.	Do.	Do.	Do.	Do.	Do.
109. Do.	.. Graveyard Rasool Area 140 × 90 ft. Value Rs. 800.	Do.	Do.	Do.	Do.	Do.	Do.
110. Do.	.. Graveyard Lal Khan Area 112 × 70 ft. Value Rs. 900.	Do.	Do.	Do.	Do.	Do.	Do.
111. Do.	.. Graveyard Naikwadi Area 232 × 150 ft. Value Rs. 700.	Do.	Do.	Do.	Do.	Do.	Do.

Details of immovable properties assessed at more than Rs. 5 or valued at more than Re. 1				Other properties			Details of the properties	Cash grant or annuities if any received from Govt.	Estimated annual income	Remarks
Village	Survey No.	Area	Assessment	Village where situated	Site on which situated	Boundaries				
(9)	(10)	(11)	(12)	(13)	(14)	(15)	(16)	(17)	(18)	(19)
		A. ga.	Rs. P.						Rs.	
..	All sides open.
..	Situated in Agri. land of Shri Sahebrao Ganpatrao.
..	Tamarind tree one and other trees 5. Value Rs. 175.	East—Gaothan. West—House and Kotha of Sakharam. North—S. No. 2. South—Open space of Noor Khan and house of Pandit Rao.
..	Tamarind trees 3 Neem tree one. Value Rs. 200.	Situated in S. No. 39 of Nil-khantrao.
..	Situated in gaothan. East—Way to Baloor village. West—Gaothan. North—Gaothan. South—Gaothan.
..	Situated in Agri. land of Shri Asruba son of Rama Dhanger.
..	Neem tree one Value Rs. 100.	East—Public way. West—Open space. North—Public way. South—House of Shesh Rao.
..	Tamarind trees 2 Value Rs. 200. Well one. Value Rs. 3,000.	East—Public way. West—House of Syed Lal. North—Public way. South—Public way.
..	Neem tree one Value Rs. 100. Well one. Value Rs. 1,500.	East—Open space and Hut of Syed Lal. West—Lane. North—Public way. South—Public way.
..	Tamarind tree Value Rs. 100.	East—Public way. West—House of Jilani Saheb. North—Public way. South—Public way.
..	Neem trees 2 Value Rs. 100.	East—Public way. West—Open space. North—Public way. South—Public way.
..	Neem tree one Babul tree one. Value Rs. 175.	Situated in S. No. 159 of Smt. Sanebai w/o Balu Rao.
..	Neem tree one Tamarind tree one. Value Rs. 175.	Situated in Gaothan.
..	Neem tree one Value Rs. 30.	Situated in Gaothan.
..	Situated in S. No. 1.



District Parbhani

Serial No. and village	Name of the wakf	Whether the wakf is a Shia or Sunni wakf	Object of the wakf	Name of the wakif	Date and year of creation of the wakf	Details of wakf deed or deeds	Name of the Mutawalli
(1)	(2)	(3)	(4)	(5)	(6)	(7)	(8)
112. Kausadi ..	Graveyard Pathan Area 210×70 ft. Value Rs. 500.	.. Sunni	Religious	Ack.-End.	Not available	Reg. No. 5678 of 1954 A.D.	Muslim Panch Managing.
113. Do: ..	Graveyard Jam Malla Area 140×60 ft. Value Rs. 700.	.. Do.	Do.	Do.	Do.	Not available	Do. ..
114. Do. ..	Jame Masjid and Graveyard Area 120×106 ft. Value Rs. 2,000.	Do.	Do.	Do.	Do.	Reg. No. 4019 of 1953 A.D.	Nizamuddin Sk. Farid
115. Do. ..	Masjid Mashyaq (Chabutra only). Area 100×65 ft. Value Rs. 400.	Do.	Do.	Do.	Do.	Not available	Muslim Panch Managing.
116. Do. ..	Masjid Momin Mohalla (only Platform). Area 54×36 ft. Value Rs. 600.	Do.	Do.	Do.	Do.	Do.	Do. ..
117. Landla ..	Dargah Haji Syed Maqdoom and Graveyard. Area 200×250 ft. Value Rs. 500.	Do.	Do.	Do.	Do.	Do.	Gulam Saheb Sarwar Shah.
118. Mohadi ..	Graveyard Area 5 gunthas. Value Rs. 300.	.. Do.	Do.	Do.	Do.	Do.	Muslim Panch Managing.
119. Mankeshwer ..	Graveyard Area 2 acres. Value Rs. 1,000.	.. Do.	Do.	Do.	Do.	Do.	Do. ..
120. Mak ..	Graveyard Area 10 guntas. Value Rs. 200.	.. Do.	Do.	Do.	Do.	Do.	Do. ..
121. Do. ..	Mazar Panch Peer Area 8×5 ft. Value Rs. 50.	.. Do.	Do.	Do.	Do.	Do.	Do. ..
122. Do. ..	Masjid Area 50×40 ft. Value Rs. 4,000.	.. Do.	Do.	Do.	Do.	Do.	Do. ..
123. Mohtala ..	Mazar Haz. Dawal Malik on platform. Area 15×12 ft. Value Rs. 1,000.	Do.	Do.	Do.	Do.	Do.	Shri Sd. Noorkhan son of Sd. Wazir.
124. Newli (Kd.) ..	Chilla Mahboob Subhani Area 15×15 ft. Value Rs. 150.	.. Do.	Do.	Do.	Do.	Do.	Muslim Panch Managing.
125. Newli (Bk.) ..	Chilla Sarwar Saheb and Graveyard. (Situating in Gaothan). Area 110×90 ft. Value Rs. 1,200.	Do.	Do.	Do.	Do.	Do.	Do. ..
126. Pangri ..	Grave of Haz. Shah Jamal .. Area 100×60 ft. Value Rs. 11,000.	.. Do.	Do.	Do.	Do.	Do.	Shri Abdul Qadar son of Md. Yaqoob.

Details of immovable properties
assessed at more than Rs. 5 or
valued at more than Re. 1

Other properties

Details of
the
properties

Cash
Grant
or
annuities
if any
received
from
Govt.

Estimated
annual
income

Remarks

Village	Survey No.	Area	Assess- ment	Village where situated	Site on which situated	Boundaries	(16)	(17)	(18)	(19)
(9)	(10)	(11)	(12)	(13)	(14)	(15)	(16)	(17)	(18)	(19)
		A. gs.	Rs. P.						Rs.	
..	Situated in S. No. 12.
..	Situated in S. No. 12.
..	Neem tree one Value Rs. 150.	East—Open space. West—Public way. North—Public way. South—Public way.
..	Tamarind tree one Value Rs. 75.	East—House of Chimandhoor. West—Public way. North—House of Tukaram. South—Public way.
..	Neem tree one Value Rs. 180.	East—Public way. West—Lane. North—Lane. South—House of Kishan Rao.
..	Neem trees 3 Tamarind trees 2 Kawit tree one. Value Rs. 350.	East—S. No. of Kishan Banjara. West—Way. North—S. No. of Kishan Ban- jara. South—S. No. of Kishan Ban- jara.
..	East—S. No. 3. West—Gaothan. North—Agri. land of Waman Rao. South—Agri. land of Govindrao.
..	In gairan S. No. 75— East—Way to Yeldari. West—Way to Augalgaon. North—School. South—S. No. 65.
..	Situated in S. No. 5.
..	Situated on Gadhi of Nana ahab.
..	East—Public way. West—Way and Houses. North—House of Yasin Khan. South—House of Yasin Khan.
..	Tamarind tree one Value Rs. 125.	All sides open land.
..	Babool trees 2 Value Rs. 15.	Situated in S. No. 17.
..	Neem tree one Babool trees 5. Value Rs. 125.	East—Gaothan. West—Gairan. North—S. No. 26/2. South—Public way and Temple.
..	Tamarind tree one Value Rs. 100.	East—S. No. 36. West—Graveyard. North—Public way and well. South—Graveyard.

District Parbhani


Serial No. and village	Name of the wakf	Whether the wakf is a Shia or Sunni wakf	Object of the wakf	Name of the wakif	Date and year of creation of the wakf	Details of wakf deed or Name of the Mutawalli	Name of the Mutawalli
(1)	(2)	(3)	(4)	(5)	(6)	(7)	(8)
127. Pimpri Jodh	Graveyard .. Area 50×50 ft. Value Rs. 100.	.. Shah Sunni	Religious	Ack.-End.	Not available	Not available	Muslim Panch Mana-
128. Pota (Kd.) ..	Chilla Mahboob Subhani .. Area 40×40 ft. Value Rs. 75.	.. Do.	Do.	Do.	Do.	Do.	Do. ..
129. Do. ..	Graveyard .. Area 40×20 ft. Value Rs. 100. Do.	Do.	Do.	Do.	Do.	Do. ..
130. Pota (Bk.) ..	Chilla Peer Sarwar Shah .. Area 50×50 ft. Value Rs. 100.	.. Do.	Do.	Do.	Do.	Do.	Do. ..
131. Pimpalgaon Kajla.	Dargah and Graveyard .. Area 150×150 ft. Value Rs. 1,500.	.. Do.	Do.	Do.	Do.	Do.	Do. ..
132. Pimpalgaon Gaike.	Dargah Shah Dawal Grave- yard in Gaothan. Area 270×255 ft. Value Rs. 800.	.. Do.	Do.	Do.	Do.	Do.	Do. ..
133. Pingle ..	Dargah Godad Shah Wali .. Area 10 gunthas. Value Rs. 1,000.	.. Do.	Do.	Do.	Do.	Do.	Do. ..
134. Pingla ..	Graveyard of Mastan .. Situating on hillock. Area 100×96 ft. Value Rs. 50.	.. Do.	Do.	Do.	Do.	Do.	Do. ..
135. Pimp. Roheli	Chilla Chand Shah Wali, on .. Gadi. Area 7×6 ft. Value Rs. 20.	.. Do.	Do.	Do.	Do.	Do.	Do. ..
136. Do.	Graveyard. (East of the village) .. Area One acre 30 gunthas. Value Rs. 1,200.	.. Do.	Do.	Do.	Do.	Do.	Do. ..
137. Do. ..	Jame Masjid and one grave .. Area 150×120 ft. Value Rs. 12,000.	.. Do.	Do.	Do.	Do.	Do.	Do. ..
138. Do. ..	Masjid and Chilla Mahboob .. Subhani. Area 70×50 ft. Value Rs. 5,000.	.. Do.	Do.	Do.	Do.	Do.	Do. ..
139. Do. ..	Graveyard (on Govt. land). All .. side open land. Area 2 acres 27 gunthas. Value Rs. 1,350.	.. Do.	Do.	Do.	Do.	Do.	Qazi Ameruddin, rese- sident of Parbhani.

Details of immovable properties assessed at more than Rs. 5 or valued at more than Re. 1				Other properties			Details of the properties	Cash grant or annuities if any received from Govt.	Estimated annual income	Remarks
Village	Survey No.	Area	Assessment	Village where situated	Site on which situated	Boundaries				
(9)	(10)	(11)	(12)	(13)	(14)	(15)	(16)	(17)	(18)	(19)
		A. gs.	Rs. P.						Rs.	
..	Neem tree one Value Rs. 20.	East—Open land and Hill. West—Open land and Hill. North—Open land and Hill. South—Open land and Hill.
..	Neem tree one Value Rs. 20.	East—Open land of Gaothan. West—Open land of Gaothan. North—Open land of Gaothan. South—Open land of Gaothan.
..	East—Gaothan. West—Open land. North—Agri. land of Waman Abaji. South—Public way.
..	East—Open land. West—Way. North—Way. South—Open land.
..	East—Maharwada. West—Agri. land. North—Agri. land. South—Public way.
..	Neem trees 3 Babool trees 4. Value Rs. 225.	East—Way and S. No. 2. West—S. No. 4. North—S. No. 3. South—Way and S. No. 7.
..	Neem tree one Value Rs. 60.	East—Houses of Mansing Rao Champat Rao and Gadi. West—Gaothan and Graveyard. North—Public way. South—Public way and Agri. land of Chander Hari.
..	Neem tree 1. Value Rs. 70.	Situated on Hillock. East.—Agri. land of Bapurao. West.—Govt. Forest. North.—Hillock. South.—Open land.
..	On Gadi of Aba Sakaram and others.
..	Babool trees 30. Value Rs. 1,000.	East.—Gaothan. West.—Land of Abdul Shakoore. North.—Land of Abdul Shakoore. South.—Land of Sanpati Deorao and Narsing Narayan.
..	Babul trees 10. Value Rs. 100. Well 1. Value Rs. 1,000.	East.—Public way. West.—Public way and house of Munja Mali. South.—Public way and land of Nagappa and others. North.—Public way and house of Ganga Chopde,
..	Neem tree 1. Value Rs. 100.	East.—Public way. West.—House of Gaffar Saheb. North.—Public way. South.—Public way.
..	Tamarind trees 2. Value Rs. 200.	All sides open land. East.—Czrt way to Jintur. West.—S. No. 1. North.—S. No. 1. South.—S. No. 1.



District Parbhani

Serial No. and village	Name of the wakf	Whether the wakf is a Shia or Sunni wakf	Object of the wakf	Name of the wakif	Date and year of creation of the wakf	Details of wakf deed or deeds	Name of the Mutawalli
(1)	(2)	(3)	(4)	(5)	(6)	(7)	(8)
140. Pimpri Roheli	Masjid .. Area 40 × 23 ft. Value Rs. 3,000. Sunni	Religious	Ack. End.	Not available	Not available	Qazi Shamsuddin Sajjan Miyan.
141. Pardi	.. Graveyard .. Area 200 × 100 ft. Value Rs. 300. Do.	Do.	Do.	Do.	Do.	Muslim Panch Manag- ing.
142. Ranwa	.. Chilla Mahboob Subhani .. Area 10 × 10 ft. Value Rs. 25. Do.	Do.	Do.	Do.	Do.	Do. ..
143. Do.	.. Graveyard .. Area about 4 gunthas. Value Rs. 300. Do.	Do.	Do.	Do.	Do.	Do. ..
144. Do.	.. Masjid .. Area 28 × 22 ft. Value Rs. 500. Do.	Do.	Do.	Do.	Do.	Do. ..
145. Repa	.. Ashoorkhan— .. Area 8 × 8 ft. Value Rs. 200. Do.	Do.	Do.	Do.	Do.	Do. ..
146. Do.	.. Dargah Peer Malang Shah .. Wali and Graveyard. Area 15 × 15 ft. and 30 × 30 ft. Value Rs. 100. Do.	Do.	Do.	Do.	Do.	Do. ..
147. Roopur	.. Graveyard .. Area 125 × 125 ft. Value Rs. 100. Do.	Do.	Do.	Do.	Do.	Do. ..
148. Roopur (Cam- sidheshwer).	Masjid and Graveyard .. Area 375 × 100 ft. Value Rs. 300. Do.	Do.	Do.	Do.	Do.	Do. ..
149. Rajegaon	.. Chilla (4) in a line .. Area 3 × 3 each. Value Rs. 200. Do.	Do.	Do.	Do.	Do.	Do. ..
150. Rajura	.. Chilla Mahboob Subhani and .. Graveyard (Situating in Gairan). Area about 2 gunthas. Value Rs. 150. Do.	Do.	Do.	Do.	Do.	Do. ..
151. Salna	.. Chilla Peer Haji Sayan .. Area 70 × 60 ft. Value Rs. 200. Do.	Do.	Do.	Do.	Do.	Husan Shah Imam Shah.



Assessed at more than Rs. 5 or valued at more than Re. 1				Other properties			Details of the properties	Cash Grant or annuities if any received from Govt.	Estimated annual income	Remarks
Village	Survey No.	Area	Assess- ment	Village where situated	Site on which situated	Boundaries				
(9)	(10)	(11) A. gs.	(12) Rs. P.	(13)	(14)	(15)	(16)	(17)	(18)	(19)
..	East.—Open land and .. West.—Path and .. North.—Hissamuddin. South.—Open land.
..	East.—Vay. West.—S. No. of Mullani. North.—Way. South.—S. No. of Govind Rao Patel.
..	East.—Open space of Allam Noor. West.—Open space of Chandu Bhai. North.—Open space of Sakha- ram Kisan. South.—Open space of Chandu Bhai.
..	Neem trees 2. Value Rs. 190.	Situated in gaothan.
..	Neem tree 1. Value Rs. 15.	East.—Houses of Chandu Bhai and Mohiuddin. West.—Lane. North.—Open space. South.—Open space of Masjid and house of Sher Khan.
..	East.—Dargah Malang Shah Wali. West.—Public way. North.—Public way. South.—S. No. 59.
..	Tamarind trees 2. Value Rs. 200.	East.—Way and well. West.—Ashoorkhana. North.—Public way. South.—S. No. 59. (South side of gaothan).
..	East.—S. No. of Chatoo Lal Lala. West.—S. No. of Khande Rao Anand Rao. North.—Hindu Masanwat. South.—S. No. of Khande Rao Anand Rao.
..	Neem tree 1. Mango tree 1. Value Rs. 50.	All sides open space.
..	Situated in S No. 30.
..	Neem tree 1. Value Rs. 155.	East.—S. No. of Govind Rao. West.—Gairamn land. North.—Gairan land. South.—Gairan land.
..	Neem tree 1. Value Rs. 40.	East.—Open space. West.—Open space. North.—Public way. South.—Open land.



District Parbhani

Serial No. and village	Name of the wakf	Whether the wakf is a Shia or Sunni wakf	Object of the wakf	Name of the wakif	Date and year of creation of the wakf	Details of wakf deed or deeds	Name of the Mutawalli
(1)	(2)	(3)	(4)	(5)	(6)	(7)	(8)
152. Salna ..	Graveyard .. Area 75×75 ft. Value Rs. 300.	Sunni	Religious	Ack. End.	Not available
153. Sindi Jagir ..	Chilla Mahboob Subhani .. Area 20×20 ft. Value Rs. 150.	..	Do.	Do.	Do.	Do.	Do.
154. Do. ..	Graveyard .. Area 3 gunthas. Value Rs. 300.	..	Do.	Do.	Do.	Do.	Do.
155. Sewdi ..	Grave Haz. Mansor Saheb (in S. No. 1). Area 8×4 ft. Value Rs. 50.	..	Do.	Do.	Do.	Do.	Do.
156. Shek ..	Graveyard in Goathan .. Area about 2 gunthas. Value Rs. 50.	..	Do.	Do.	Do.	Do.	Do.
157. Sos ..	Chilla Bawa Ramzan .. Area 20×20 ft. Value Rs. 50.	..	Do.	Do.	Do.	Do.	Do.
158. Takli Nilwarn ..	Dargah Haz. Chand Shah Wali .. Area 50×45 ft. Value Rs. 1,000.	..	Do.	Do.	Do.	Do.	Do.
159. Do. ..	Graveyard .. Area 3 acres. Value Rs. 3,000.	..	Do.	Do.	Do.	Do.	Do.
160. Do. ..	Masjid .. Area 60×32 ft. Value Rs. 15,000.	..	Do.	Do.	Do.	Do.	Do.
161. Tathapur ..	Dargah Dadan Shah .. Area 25×25 ft. Value Rs. 300.	..	Do.	Do.	Do.	Do.	Do.
162. Do. ..	Graveyard and Dargah Godad .. Shah. Area 2 gunthas (10×10 ft.). Value Rs. 100.	..	Do.	Do.	Do.	Do.	Do.
163. Uklhi ..	Chilla Zinda Shah Wali .. Area 10×10 ft. Value Rs. 500.	..	Do.	Do.	Do.	Do.	Sk. Rahim, son of Sk. Hussain.
164. Do. ..	Graveyard .. Area 4 gunthas. Value Rs. 500.	..	Do.	Do.	Do.	Do.	Muslim Panch Manag-ing.
165. Undhegaon ..	Chilla Gaibi Saheb and .. Mahboob. Subhani and Graveyard. Area 200×100 ft. Value Rs. 200.	..	Do.	Do.	Do.	Do.	Do.
166. Wase ..	Graveyard .. Area about 8 gunthas. Value Rs. 50.	..	Do.	Do.	Do.	Do.	Do.





Details of immovable properties assessed at more than Rs. 5 or valued at more than Re. 1				Other properties			Details of the properties	Cash Grant or annuities if any received from Govt.	Estimated annual income	(19)
Village	Survey No.	Area	assessment	Village where situated	Site on which situated	Boundaries				
(9)	(10)	(11)	(12)	(13)	(14)	(15)	(16)	(17)	(18)	
		A gs.	Rs. P.						Rs.	
..	East.—Khalla of Dhongilal. West.—House of Hassam Shah Imam Shah. North.—House of Sakhamam Kondaji. South.—Public way.
..	Situated in gaathan.
..	Situated in gaathan.
..	East.—S. No. 45. West.—Public way. North.—Public way. South.—S. No. 42.
..	East.—Open space of gaathan and way to Bori village. West.—Gaathan. North.—S. No. 2. South.—House of Sk. Karim.
..	Situated in Gairan.
..	East.—Open space. West.—Public way. North.—House of Subrao, P. P. South.—Open space and house of Sakhamam.
..	East.—S. No. of Daulat Rao Deshmukh. West.—S. No. 58. North.—S. No. of Namdeo. South.—S. No. Khari of Newarti.
..	Neem tree 1. Value Rs. 80.	East.—Open space. West.—Govt. land. North.—Govt. land. South.—Govt. land.
..	Situated in S. No. 1 Parampok.
..	Neem tree 1. Value Rs. 80.	Situated in S. No. 41 owned by Fateh Shah Tane Shah.
..	Babool tree 1. Value Rs. 30.	All sides open land.
..	In S. No. 4 Gairan.
..	East.—House of Tukaram Deshmukh. West.—Way to Rameshwar village. North.—Land of Tukaram. South.—S. No. of Shankar.
..	In S. No. 201.

District Parbhani

Serial No. and village	Name of the wakf	Whether the wakf is a Shia or Sunni wakf	Object of the wakf	Name of the wakf	Date and year of creation of the wakf	Details of wakf deed or deeds	Name of the Mutawali
(1)	(2)	(3)	(4)	(5)	(6)	(7)	(8)
167. Wasa ..	Graveyard .. Area 10 gunthas. Value Rs. 100. Sunni	Religious	Ack. Endt.	Not available	Not available	Muslim Panch Manag- ing.
168. Do. ..	Iddgah .. Area 40 × 40 ft. Value Rs. 200. Do.	Do.	Do.	Do.	Do.	Do. ..
169. Waghi ..	Chilla Seth Syed .. Area 15 × 15 ft. Value Rs. 25. Do.	Do.	Do.	Do.	Do.	Do. ..
170. Do. ..	Chilla .. Area 8 × 7 ft. Value Rs. 50. Do.	Do.	Do.	Do.	Do.	Do. ..
171. Do. ..	Dargah Panch Peer Saheb and Graveyard. Area 5 gunthas. Value Rs. 1,000. Do.	Do.	Do.	Do.	Do.	Syed Gafoor Syed Baba Miyan.
172. Do. ..	Dargah Panch Peer .. Area 20 × 15 ft. Value Rs. 100. Do.	Do.	Do.	Do.	Do.	Mansoor Bhai s/o Sk. Kathaloo.
173. Do. ..	Graveyard .. Area 5 gunthas. Value Rs. 100. Do.	Do.	Do.	Do.	Do.	Muslim Panch Manag- ing.
174. Do. ..	Masjid .. Area 20 × 20 ft. Value Rs. 1,000. Do.	Do.	Do.	Do.	Do.	Do. ..
175. Wajher Bk. ..	Chilla Mahboob Subhani .. Area 15 × 15 ft. Value Rs. 150. Do.	Do.	Do.	Do.	Do.	Do. ..
176. Do. ..	Chilla Mahboob Subhani .. Area 10 × 10 ft. Value Rs. 25. Do.	Do.	Do.	Do.	Do.	Do. ..
177. Do. ..	Graveyard Situated in Gairan .. Area 30 × 20 ft. Value Rs. 300. Do.	Do.	Do.	Do.	Do.	Do. ..

Details of immovable properties assessed at more than Rs. 5 or valued at more than Re. 1				Other properties			Details of the properties	Cash Grant or annuities if any received from Govt.	Estimated annual income	Remarks
Village	Survey No.	Area	Assessment	Village where situated	Site on which situated	Boundaries				
(9)	(10)	(11)	(12)	(13)	(14)	(15)	(16)	(17)	(18)	(19)
		A. gs.	Rs. P.						Rs.	
..	East.—Open space. West.—Land of Shri Pethakar. North.—Way to Nagangaon. South.—Way and house of Saroo Khatick.
..	East.—Road Adgaon. West.—Land of Vithal Narayan. North.—Land of Vithal Narayan. South.—S. No. 6.
..	Situated in the Agricultural land of Shivaji Manik Rao.
..	Situated in S. No. 35.
..	East.—Gaathan. West.—Agricultural land of Haridas Bapu. North.—Road to Ambada village. South.—Agricultural land of Shamshuddin.
..	Situated in gaathan. All sides open space.
..	South of the village in S. No. 32.
..	East.—Public way. West.—Houses of Muslims. North.—Public way. South.—Public way.
..	Situated in the Agricultural land of Kishan Malkari.
..	Situated in the Agricultural land of Pandu Ranj.
..	East.—Gairan. West.—Agricultural land of Laxman. North.—Purna Rives. South.—Government School.

Neem tree 1.
Value Rs. 20.



FORM A

(See Rule 4)


**LIST OF (SUNNI) WAKFS IN THE HYDERABAD AREA
OF THE STATE OF MAHARASHTRA**

PART " B "

**[Wakfs having an annual income of more than ten thousand rupees or
having properties valued at rupees one lakh.]**

District Parbhani

Serial No. and village	Name of the wakf	Whether the wakf is a Shia or Sunni wakf	Object of the wakf	Name of the wakif	Date and year of creation of the wakf	Details of wakf deed or deeds	Name of the Mutawalli
(1)	(2)	(3)	(4)	(5)	(6)	(7)	(8)
PART "B"							
1. Jintur	Jame Masjid, Religious School, Mazar Shah Arif Saheb and Graveyard situated in S. No. 203. Area 3 acres 36 gunthas. Value Rs. 20,000. Iddgah with Graveyard. Area approximate 21 gunthas. Value Rs. 1,300. Situated in S. Nos. 77 and 78 of Jintur.	Sunni	Religious	Ack. Endt.	Not available	M. No. 441, 31st Amerdad 1298 Fasli. Reg. No. 4197 of 1954 A.D.	Gulam Mohiuddin s/o Gulam Nabi, resi- dent of Jintur. Shri Iqbaluddin and Afzaluddin.



Details of immovable properties assessed at more than Rs. 5 or valued at more than Re. 1				Other properties			Details of the properties	Cash Grant or annuities if any received from Govt.	Estimated annual income
Village	Survey No.	Area	Assessment	Village where situated	Site on which situated	Boundaries			
(9)	(10)	(11)	(12)	(13)	(14)	(15)	(16)	(17)	(18)
		A. gs.	Rs. P.						Rs.
Jintur ..	14	28 03	26 00	..	Neem trees 3.	..	Wall Clock 1.	..	12,000
	17	29 28	27 00	As per	Value Rs. 100.		Value Rs. 150.		
	18	32 37	17 00	J. B.			Janamaz, etc.		
	29	36 33	15 00	Record.			Value Rs. 250.		
	30	22 01	18 00				Cement Potene.		
	110	17 33	13 12				Value Rs. 75.		
	216	18 12	13 00				Total Value Rs. 475.		
	223	20 30	25 00						
	224	29 33	28 00						
Total ..	9	236 10	182 12						
Barod ..	59	33 04	24 00						
	60	35 02	28 00						
Total Value Rs. 1,48,000.									



East.—House of Shaikh Salarkhan and Godown and house of Anant Rao Sanole, Pleader.
West.—Public Godown and house of Anant Rao Sanole, Pleader.
North.—House of Dole Khan and others.
South.—Road to Yeldari Camp.



FORM A

(See Rule 4)

**LIST OF (SUNNI) WAKFS IN THE HYDERABAD AREA
OF THE STATE OF MAHARASHTRA**

PART "C"

[Means other than those shown in Category 'A' and 'B']

District Parbhani


Serial No. and village	Name of the wakf	Whether the wakf is a Shia or Sunni wakf	Object of the wakf	Name of the wakf	Date and year of creation of the wakf	Details of wakf deed or deeds	Name of the Mutawalli
(1)	(2)	(3)	(4)	(5)	(6)	(7)	(8)
PART "C"							
1. Adgaon	.. Chilla Mahboob Subhani and Ashoorkhana. Area 100 × 20 ft. Value Rs. 500.	Sunni	Religious	Ack-Endt.	Not available	M. No. 20495 of 1300 Fasli.	Sk. Chandan son of Sk. Lal resident of Adgaon.
2. Bori	.. Jama Masjid and One Grave Area 60 × 50 ft. Value Rs. 10,000.	Do.	Do.	Do.	Do.	M. No. 23961 dt. 30th Rajab 1301 Hajri.	Mohammed Esa son of Sk. Imam.
3. Bhogaon	.. Dargah Zinda Shah Madar Saheb. Area 25 × 18 ft. Value Rs. 500.	Do.	Do.	Do.	Do.	M. No. 19585 dt. 20th Rajab 1300 Hajri.	Mohammed Hanif Shah son of Mohiuddin.
4. Do.	.. Jame Masjid .. Area 50 × 48 ft. Value Rs. 1,200.	Do.	Do.	Do.	Do.	M. No. 20284 dt. 10th Ramzan 1300 Hajri.	Qaz. Mohammed Hafiz and others.
5. Belkheda	.. Grave Syed Sadat Area 10 × 10 ft. Value Rs. 100.	Do.	Do.	Do.	Do.	M. No. 17045 dt. 21st Zil-Khadda. 1299 Hajri.	Syed Shah Amiruddin son of Gulam Gaus.
6. Ban	.. Dargah Syed Sadruddin Saheb and Masjid. Area 1 Acre. Value Rs. 2,000.	Do.	Do.	Do.	Do.	M. No. 18, dt. 27th Mehar 1298 Fasli.	Syed Mohd. Syed Yaseen.
7. Charthana	.. Dargah Haz. Syed Shah Jamal Haji Makai and Graveyard. Area 3 acres 20 gunthas. Value Rs. 25,000.	Do.	Do.	Do.	Do.	M. No. 39, dt. 25th Amardad, 1296, Fasli.	Babo Saheb Mahboob Saheb and others.
8. Do.	.. Jama Masjid, Peth Mohalla Area 100 × 37½ ft. Value Rs. 2,500.	Do.	Do.	Do.	Do.	Not available	Muslim Panch Managing.
9. Doodgaon	.. Masjid and Graveyard Area 10 gunthas. Value Rs. 1,200.	Do.	Do.	Do.	Do.	M. No. 227, dt. 30th Behaman, 1297 Fasli.	Mohammad Yaqoob son of Sk. Rahim.
10. Deosadi	.. Dargah Ashabe Rasool Masjid and Graveyard. Area 100 × 100 ft. Value Rs. 2,000.	Do.	Do.	Do.	Do.	M. No. 21715 dt. 1st Safar 1301 H.	Sk. Rasool Sk. Chand.
11. Jintur	.. Dargah Haz. Syed Shah Ali Quadri, Masjid and Graveyard with Khanqus. Area 4 acres. Value Rs. 16,000.	Do.	Do.	Do.	Do.	M. No. 387, dt. 18th Thir, 1297. Fasli.	Syed Gani son of Syed Ahmed.



Details of immovable properties assessed at more than Rs. 5 or valued at more than Re. 1				Other properties			Details of the properties	Cash Grant or annuities if any received from Govt.	Estimated annual income	Remarks
Village	Survey No.	Area	Assessment	Village where situated	Site on which situated	Boundaries				
(9)	(10)	(11)	(12)	(13)	(14)	(15)	(16)	(17)	(18)	(19)
		A. gs.	Rs. P.						Rs.	
PART 'C'										
Adgaon	66	7 33	8 14	..	Neem tree 1	300	East—Way to Bazar. West—Masjid. North—House of Sk. Ali. Sk. Karim. South—House of Abdul Rahim.
		As per VII-XII. Value Rs. 4,000.			Value Rs. 25.					
Bori	235/1 235/2	17 19 0 06	20 56 0 11	Wall Clock, Janamaz etc. (Value Rs. 706.	..	500	East—Public way. West—House of Jirokar. North—Well and House of Dinaji. South—Public way.
		As per VII-XII. Value Rs. 9,000.								
Bhogaon	270	17 24	19 72	700	Situated in Gaothan.
		As per VII-XII. Value Rs. 9,000.								
Do.	158 159	24 20 34 31	31 84 58 34	2,000	East—Land of Vinayak Rao. West—Well. North—Land of Baba Saheb Deshmukh. South—Way and House of Kashinath Pangle.
		As per VII-XII. Value Rs. 20,000.								
Belkheda	45	12 35	8 55	..	Neem trees 2	700	East—Public way. West—S. No. 1. North—S. No. 1. South—Gaothan.
		As per VII-XII. Value Rs. 6,000.			Value Rs. 60.					
Ban	2	13 17	7 00	..	Tamaind tree 1.	500	East—S. No. 2. West—Gaothan. North—Way. South—Village.
		Value Rs. 9,000.			Value Rs. 50.					
Char thana.	146 147 148 149	20 08 18 33 3 21 30 05	Neem trees 3 Tamarind tree 1. Value Rs. 50.	2,500	Situated in S. No. 148.
		Value Rs. 35,000.								
..	Two Shops A. 22½ × 16½ Each, to the east of the Masjid. Value Rs. 500	150	East—Public way. West—House of Sagaji and Brothers. North—House of Laxman Rao. South—Lane.
Daudgaon	195 197 198 199 200	19 05 6 30 20 09 18 06 12 06	30 00 5 50 36 00 33 00 21 00	Janamaz 20. Value Rs. 200.	..	3,000	East—Public way. West—School. North—Mangwada. South—Bazar place and Temple Maroti.
		76 16 Value Rs. 30,000.								
Deo Sadi	39	14 27	26 00	600	East—Gaothan. West—Inami land. North—Well and land of Rukmabai. South—Way.
		As per J. B. Value Rs. 7,000.								
Jintur	87 88	17 34 17 23	18 00 21 00	109 trees (Tamarind trees 4. Neem trees 3. Kirni tree 1. Mango tree 1. Sethaphal trees 100. Well delapidated. Total Value Rs. 600.	700	East—River. West—Malla of Mahatma. North—River. South—Agri. land of Shri Anna Rao Apparao Deshmukh.
Total..		35 17	39 00							
		As per J. B. Record. Value Rs. 18,000.								

District Parbhani

Serial No. and village	Name of the wakf	Whether the wakf is a Shia or Sunni wakf	Object of the wakf	Name of the wakif	Date and year of creation of the wakf	Details of wakfs deed or deeds	Name of the Mutawalli
(1)	(2)	(3)	(4)	(5)	(6)	(7)	(8)
12. Jintur	.. Dargah Haz. Shah Sk. Husain Mastan Saheb, Masjid and Ashoorkhana and Graveyard (delapidated). Area 99×65 ft. Value Rs. 10,000.	Sunni	Religious	Ack. Endt.	Not available	M. No. 296, dt. 20th Ardibehisht 1297 Fasli.	Eate Shah Alam
13. Do.	.. Masjid Uroob Municipal No. 1941. Area 76×71 ft. Value Rs. 15,000.	Do.	Do.	Do.	Do.	Reg. No. 973 of 1334 Fasli.	Muslim Panch Managing.
14. Do.	.. Masjid Memaran Municipal No. 1442, Raj Mohalla. Area 74×74 ft. Value Rs. 10,000.	Do.	Do.	Do.	Do.	Reg. No. 3467 1950 A. D.	Syed Amir Saheb.
15. Do.	.. Masjid Saboon Base with Graveyard (M. No. 849). Area 97×37 and 430×300 ft. Value Rs. 10,000.	Do.	Do.	Do.	Do.	Not available	Muslim Panch Managing.
16. Do.	.. Kali Masjid and Graveyard Situated in S. No. 135, Mohalla Osmanpura. Area 3 acres 6 guntas. Value Rs. 10,000.	Do.	Do.	Do.	Do.	Do.	Do.



Details of immovable properties assessed at more than Rs. 5 or valued at more than Re. 1				Other properties			Details of the properties	Cash Grant or annuities if any received from Govt. (17)	Estimated annual income	Remarks	
Village	Survey No.	Area	Assessment	Village where situated	Site on which situated	Boundaries					
(9)	(10)	(11)	(12)	(13)	(14)	(15)	(16)	(17)	(18)	(19)	
		A. gs.	Rs. P.						Rs.		
Pungla Kawsadi.	96	30 28	30 00	(As per J. B. Record)	Tamarind tree 1. Neem trees 2. Value Rs. 250.	Rs. 1,000	East—Public road and house of Yonus Khan. West—Road. North—Way to Sabon Base. South—Cart way to Varod Base. Note—It is reported that Inam Lands at Pungla Akoli and Varod are declared Khalsa.	
	14	6 05	4 72								
	28	4 23	6 86								
	116	1 28	1 07								
	145	19 06	14 57								
	12	22 11	37 00	As per VII-XII. As per J. B. Record.							
40	Bigas as per Muntakhab.			Value Rs. 10,000.							
..	2. Houses. Area 50 × 25 ft. & 68 × 57 ft. M. No. 1977. M. No. 1937. Value Rs. 12,000. 1. Well V. Rs. 1,500. Neem tree 1. V. Rs. 50.	To the south Janamaz. of the Masjid. Wall-Clock etc. V. Rs. 1,400.	..	Rs. 712	East—Public way. West—House of Shri Imam. North—House of Shri Yeshwant. South—House No. 1979 and Public way.		
..	1. House Area. 25 × 10 ft. M. No. 1581. V. Rs. 2,000.	E: House of Sk. Hussain. W: Public way and Masjid. N: Public way. S: House of Sk. Gani. To the south side of Masjid.	Janamaz. Wall-clock, Coffin etc. V. Rs. 350.	..	Rs. 300	East—Public way. West—House of Shri Syed Wali. North—Public way. South—House of Shri Shukoor.	
..	1. Room. Area 17 × 12 ft. V. Rs. 1,000. Well. V. Rs. 2,000. Tamarind tree 1. V. Rs. 70. Open plot Area 35 × 15 ft. Total V. Rs. 5,070.	South of the Masjid.					
Bhoi-Balsa.	18	27 05	6 00	..	1. House 1 M. No. 640. 2. Room 1. A. 12 × 9 ft. 3. Plots about 3 guntas. 1 Well. 4 Trees. Total V. Rs. 27,000.	1. East side of graveyard. 2. South side of the Masjid. 3. North side of Graveyard.	Janamaz, Coffin, Quran Sharif etc. V. Rs. 1,480.	..	Rs. 1,000	East—House of Syed Isa and others. West—Public way and Agri. land of Rangnath. North—Plots of Masjid. South—Public way and House of Akbar Khan. Note—(1) These two survey numbers are reported as dedicated by Shri Rahmat Khan and Shri Sk. Rahim for the upkeep and maintenance of Masjid Saboon Base Jintur. Note—(2) Approximately 60 × 45 ft. are under illegal possession of Sarwashri Md. Dawran, Abdul Rauf and Md. Razak.	
	2	27 00	Value Rs. 10,000.	
..	1. Tile house. M. No. 2149. Area 63 × 34 ft. is dedicated by Shri Wahid Bin Jamal to meet the expenses the Masjid. V. Rs. 2,000. 2. Rooms. A. 19 × 10 (each). Valuation is included in the main Wakf. 2 Neem trees. 12 Babul trees. V. Rs. 200.	E: House of Naser Dhobi. W: H. of Deorao. N: H. of Barma Mali. S: H. of Sk. Ahmed. Adjacent to Masjid.	Janamaz, Coffin, Wall clock etc. V. Rs. 250.	..	Rs. 300	East—House of Rahmatullah and Open land. West—Public way and Agri. land of Shri Shah Alam. North—Post Office and Forest Office. South—River.	

District Parbhani

Serial No. and village	Name of the wakf	Whether the wakf is a Shia or Sunni wakf	Object of the wakf	Name of the wakif	Date and year of creation of the wakf	Details of wakfs deed or deeds	Name of the Mutawalli
(1)	(2)	(3)	(4)	(5)	(6)	(7)	(8)
17. Jintur	I. Masjid, Mashaiq Saheb, Area 35 × 25 ft. II. Khanqua (delapidated). Area 40 × 26 ft. III. Dargah Haz. Sk. Ali Sk. Husain Area 48 × 21 ft. IV. Graveyard and Iddgah. Area 2 acres. Total Value Rs. 10,000.	Sunni	Religious	Ack.-Endt.	Not available	Not available	Smt. Raccunika Begum wife of Ziya-uddinaheb.
18. Do.	Masjid Kaveloo (Newathi (Mohalla). Area 50 × 47 ft. Value Rs. 10,000.	Do.	Do.	Do.	Do.	Reg. No. 3767, Marathwada Wakf 1347 Fasli.	Board.
19. Kad Sawngi	Dargha Sarwer Saheb and Graveyard. Area 170 × 100 ft. Value Rs. 800.	Do.	Do.	Do.	Do.	M. No. 27861, dt. 15th Rabiulawal, 1301 Hajri. Reg. No. 4115 of 1954 A.D.	Yosuf Shah son of Mahboob Shah.
20. Kausadi	Dargah Khaja Kamaluddin Saheb Graveyard and Masjid. Area 140 × 110 ft. Value Rs. 10,000.	Do.	Do.	Do.	Do.	M. No. 325, dt. 21st Dai 1298 Fasli. As per entry in J. B. RS. No. 10/69.	Sk. Noor Sk. Hafiz Inamdar. Khiyuddin vs. Sk. Noor.
21. Do.	Dargah Mumatazuiddin and Graveyard. Area 210 × 96 ft. Value Rs. 4,000.	Do.	Do.	Do.	Do.	M. No. 24381, dt. 10th Aban 1301 F. As per entry in J. B.	Gulam Nabi Sk. Hasan Sk. Baba Sk. Vazir and others.
22. Do.	Dargah Jamsheed Saheb and Graveyard. Area 160 × 130 ft. Value Rs. 3,000.	Do.	Do.	Do.	Do.	M. No. 1967, dt. 16th Sharwar 1294 Fasli as per entry in J. B.	Sk. Mohiuddin Wali Mohammed.
23. Do.	Dargah Peer Methe Saheb, Ashoorkhana and Graveyard. Area 450 × 190 ft. Value Rs. 4,000.	Do.	Do.	Do.	Do.	M. No. 194, dt. 28th Aban 1296 Fasli.	Sk. Aqeel, Sk. Dawood, Sk. Biban Sk. Ahmed and others.
24. Kausadi	Dargah Syed Sadat and Dargah Hazrat Syed Shah Ismail Qadri Masjid and Graveyard. Area 210 × 210 ft. Value Rs. 7,000.	Do.	Do.	Do.	Do.	M. No. 7387, dt. 16th Shawai 1298 Hajri. Reg. No. 5567 of 1954 A.D.	Syed Ibrahim and Others.
25. Do.	Iddgah Area 40 × 80 ft. Value Rs. 500.	Do.	Do.	Do.	Do.	M. No. 557, dt. 21st Kurded 1302, Fasli as per entry in J. B.	Late Rafiuddin Macan Miyan Successors Karimuddin, Rafiuddin and others.

Details of immovable properties assessed at more than Rs. 5 or valued at more than Re. 1				Other properties			Details of the properties	Cash Grant or annuities if any received from Govt	Estimated annual income	Remarks
Village	Survey No.	Area	Assessment	Village where situated	Site on which situated	Boundaries				
(9)	(10)	(11)	(12)	(13)	(14)	(15)	(16)	(17)	(18)	
		A. ga.	Rs. P.						Rs.	
Jintur	232	21 26	3 42	..	Neem trees 2.	Rs. 500	Situated in Inami land
	233	30 33	9 42		V. Rs. 50.					
	246	14 38	4 72							
As per VII-XII.										
Value Rs. 45,000.										
..	1. Room	To the south	132	East—Public way.
					Area 22½ × 12 ft.	of the Masjid.				West—House of Shri Iqba-
					Value Rs. 1,000.	E.—Public way.				uddin.
					Open plot	W.—Well, way				North—Public way.
					Area 106 × 63 ft.	and Masjid				South—Room of Masjid.
					Value Rs. 1,000.	Newati.				
						N.—Public way.				
						S.—H. of ladlay.				
Kad Sawngi.	19	5 27	7 28	..	Babool trees 3.	150	East—House of Anna Saheb.
		As per VII-XII.			Value Rs. 50.					West—Govt. way.
		Value Rs. 2,000.								North—House of Baji Rao.
										South—Govt. way.
Kawsadi	46	9 27	16 00	2,200	East—House of Syed Rafiuddin.
	47	20 10	30 00							West—Bada of Sk. Noor.
Mangrool.	35	10 33	7 00							North—S. No. 1.
		As per J. B. Record.								South—Public way.
		Value Rs. 25,000.								
Kausadi	117	22 12	14 57	..	Neem trees 4	70	Situated in Inami land
		As per VII-XII.			Tamarind trees 2.					S. No. 117.
		Value Rs. 10,000.			Banyan trees 3.					
					Beri trees 2.					
					Value Rs. 200.					
Kausadi	55	11 11	7 72	..	Neem trees 2.	300	Situated in the Inami land,
		As per VII-XII.			Babul tree one.					S. No. 55.
		Value Rs. 4,000.			Mango trees 2.					
					Bori tree one.					
					Value Rs. 250.					
Kausadi	18	13 10	19 72	..	Neem tree 5	4,000	East—Public road.
	19	28 10	46 28		Banayan tree one.					West—S. No. 9.
	65A	12 17	17 14		Value Rs. 300.					North—S. No. 9.
	65B	12 17	17 14							South—Public way.
Marwadi	11A	4 37	9 86							
	11B	4 38	9 86							
As per VII-XII.										
Value Rs. 25,000.										
Kondla	18A	12 23	14 28	5,000	East—Open place of Gaothan.
	18B	6 11	7 14							West—Kotha Isaji Bapu Rao and
Kausadi	144	24 06	16 28							Public way.
	153	27 24	23 14							North—Public way.
	154	35 00	31 72							South—S. No. 332 of Girgaji
	312A	5 13	9 43							Vithoba.
	312B	5 13	9 43							
Gunpur	40	12 36	20 56							
Marwadi	68	14 00	31 44							
143 06										
As per VII-XII.										
Value Rs. 70,000.										
Kausadi	10	15 39	34 28	4,000	Situated in S. No. 112.
	88	30 07	19 72							
	91	20 21	16 28							
	130	16 10	11 14							
	276	15 06	24 86							
As per VII-XII.										
Value Rs. 22,000.										



District Parbhani

Serial No. and village	Name of the wakf	Whether the wakf is a Shia or Sunni wakf	Object of the wakf	Name of the wakf	Date and year of creation of the wakf	Details of wakfs deed or deeds	Name of the Mutawalli
(1)	(2)	(3)	(4)	(5)	(6)	(7)	(8)
26. Kausadi	Masjid Chowk and Graveyard Area 130 × 118 ft. Value Rs. 5,000.	Sunni	Religious	Ack. Endt.	Not available	Reg. No. 1033 of 1954 A.D.	Mohd. Jaffer Mohd. Sarwar Niaz Mohammed, Mohd. Sawar Abdul Qader Baba, Miyan and others.
27. Limbala	Dargah Area 40 × 24 ft. Value Rs. 250.	Do.	Do.	Do.	Do.	M. No. 298 of 1288 Fasli.	Sarang son of Sham Rao, resident of Limbala.
28. Mankeshwar	Dargah Allah Nabi Saheb and Graveyard. Area 2 acres. Value Rs. 500.	Do.	Do.	Do.	Do.	M. No. 17855	Sk. Nizam son of Sk. Lal Shah.
29. Ridag	Dargah Gaibi Peer Saheb Area 18 × 16 ft. Value Rs. 15,000.	Do.	Do.	Do.	Do.	M. No. 18318 of 10th Rabi-us sani 1302 Hajri. Reg. No. 4020 of 1953 A.D.	Qamer Ali Razzak Hussain and others, resident of Jintur.
30. Takli-Nilwaran	Dargah Syed Bhole Shah Area 40 × 40 ft. Value Rs. 2,000.	Do.	Do.	Do.	Do.	M. No. 417, dt. 12th Aban 1298 Fasli.	Basheeruddin and others.
31. Ukli	Dargah Nabi Saheb, Ashoor-khana Masjid and Graveyard. Area 100 × 100 ft. Value Rs. 600.	Do.	Do.	Do.	Do.	Not available	Sk. Rahim Sk. Hussain
32. Vasa	Dargah Khan Bhadur Area 90 × 60 ft. Value Rs. 1,200.	Do.	Do.	Do.	Do.	M. No. 76, dt. 15th Ardibiheshi 1296 Fasli. Reg. No. 4225 of 1954 A.D.	Abdulla Rahmatullah Khan.
33. Do.	Masjid Area 60 × 40 ft. Value Rs. 10,000.	Do.	Do.	Do.	Do.	M. No. 24136, dt. 15th Shaban 1301 Hajri.	Syed Chand Syed Hussain.



Details of immovable properties assessed at more than Rs. 5 or valued at more than Re. 1				Other properties			Details of the properties	Cash Grant or annuities if any received from Govt.	Estimated annual income	Remarks
Village	Survey No.	Area	Assessment	Village where situated	Site on which situated	Boundaries				
(9)	(10)	(11)	(12)	(13)	(14)	(15)	(16)	(17)	(18)	(19)
		A. gs.	Rs.						Rs.	
Kausadi	40 51	12 14 26 17	17 15 35 14	..	Shop 24 Area 20 x 20 ft. Value Rs. 1,000. Neem trees 2. Babul trees 7. Value Rs. 300. Well one. Value Rs. 4,000.	To the east of the Masjid.	Janamaz, Badnas and other movables. V. Rs. 105.	..	2,200	East—House of Nagnath. West—Public way. North—House and open space of Gulam Nabi. South—Public way.
Limba	72 73	8 16 9 05	3 42 7 72	300	East—House of Hiraji. West—Public way. North—S. No. 1. South—Public way.
Mankeshwar	37 41	13 06 3 34	14 00 6 00	..	Banyan trees 4. Tamarind tree one. Value Rs. 125.	500	East—House of Sk. Kader. West—S. No. 41. North—S. No. 2. South—S. No. 41.
Ridag	68	16 33	28 29	2,000	Situated in S. No. 68, inam land.
Takli Nilwaran Somthana, Tq. Pathri.	58 33 41 44	13 0 34 20 17 32 27 06	21 44 56 57 30 82 45 42	5,000	East—Open space. West—Kotha of Babau Rao. North—Open space. South—S. No. Khari belonging to Mugaji.
Ukli	40A	4 15	7 12	..	Neem trees 2. Value Rs. 200.	200	East—Way (lane). West—Public way. North—Public way. South—House of Narayan Mali.
Tasa	184	8 10	15 44	..	Well one. Value Rs. 2,000.	200	Situated on Gadi. East—House of Gyanoba. West—House of Namdeo Naroji. North—House of Vithal Narayan. South—Public way.
Vasa	187A 187B	9 16 9 16	15 00 15 00	..	Open plot Area 60 x 40 ft. Value Rs. 200.	Infront of the Masjid.	1,500	East—Gaathan. West—Graveyard. North—Way and open space. South—House of Hasan and Others.



ABSTRACT

Taluka Jintur, District Parbhani, in respect of Sunni Wakf institutions

Number of Wakf Institution	Valuation of the main Wakfs	Valuation of immovable property			Movables	Annual income			Remarks
		Agricultural land	Other than agricultural land	Total		Cash grant	Others	Total	
(1)	(2)	(3)	(4)	(5)	(6)	(7)	(8)	(9)	(10)
		Rs.	Rs.	Rs.	Rs.	Rs.	Rs.	Rs.	
Part "A"	.. 177	2,15,600	15,900	19,035	34,935	1,200	1,200
Part "B"	.. 1	21,300	1,48,000	100	1,48,100	475	..	12,000	12,000
Part "C"	.. 33	1,99,850	4,48,000	60,030	5,08,030	4,491	..	43,844	43,844
Total	.. 211	4,36,750	6,11,900	79,165	6,91,065	4,966	..	57,044	57,044