



District Parbhani



Serial No. and village	Name of the wakf	Whether the wakf is a Shia or Sunni wakf	Object of the wakf	Name of the wakf	Date and year of creation of the wakf	Detail of wakf or Name of the Mutawalli	Name of the Mutawalli
(1)	(2)	(3)	(4)	(5)	(6)	(7)	
1. Ambala	.. Chilla Shah Dawal Saheb Area 12×12 ft. Value Rs. 50.	.. Sunni	Religious	Ack. Endt.	Not available	Not available	Muslim Panch Manag- ing.
2. Adgaon	.. Chilla Peer Mahboob Subhani Area 22×10 ft. Value Rs. 200.	Do.	Do.	Do.	Do.	Do.	Do.
3. Do.	.. Graveyard Area 200×50 ft. Value Rs. 100.	.. Do.	Do.	Do.	Do.	Do.	Do.
4. Ajegaon	.. Ashoorkhana and Chilla Ma- boob Subhani. Area 44×25 ft. Value Rs. 300.	Do.	Do.	Do.	Do.	Do.	Do.
5. Do.	.. Chilla Panch Peer Area 8×6 ft. Value Rs. 25.	.. Do.	Do.	Do.	Do.	Do.	Do.
6. Do.	.. Chilla Dhature Peer Area 8×4 ft. Value Rs. 15.	.. Do.	Do.	Do.	Do.	Do.	Do.
7. Do.	.. Chilla Shah Dawal (Mohalla Matala). Area 8×6 ft. Value Rs. 200.	Do.	Do.	Do.	Do.	Do.	Do.
8. Do.	.. Iddgah and Graveyard Area 280×280 ft. Value Rs. 2,000.	.. Do.	Do.	Do.	Do.	Do.	Do.
9. Do.	.. Masjid, Ashoorkhana and Chi- lla Miyan Saheb. Area 57×50 ft. Value Rs. 8,500.	Do.	Do.	Do.	Do.	Do.	Do.
10. Andharwadi	.. Ashoorkhana, Chilla Mahboob Subhani and Graveyard. Area 45×40 ft. Value Rs. 200.	Do.	Do.	Do.	Do.	Do.	Do.
11. Aundha	.. Ashoorkhana (situated in Gao- than). Area 43×43 ft. Value Rs. 300.	Do.	Do.	Do.	Do.	Do.	Do.
12. Do.	.. Ashoorkhana Panjathan (in gaathan). Area 65×45 ft. Value Rs. 1,000.	Do.	Do.	Do.	Do.	Do.	Do.
13. Do.	.. Chilla Gaibi Peer Area 8×8 ft. Value Rs. 50.	.. Do.	Do.	Do.	Do.	Do.	Do.
14. Do.	.. Chilla Mahboob Subhani (in gaathan). Area 55×55 ft. Value Rs. 500.	Do.	Do.	Do.	Do.	Do.	Do.



Details of immovable properties assessed at more than Rs. 5 or valued at more than Re. 1				Other properties			Details of the properties	Cash Grant or annuities, if any, received from Govt.	Estimated annual income	Remarks
Village	Survey No.	Area	Assessment	Village where situated	Site on which situated	Boundaries				
(9)	(10)	(11)	(12)	(13)	(14)	(15)	(16)	(17)	(18)	
		A. gs.	Rs. P.						Rs.	
..	..	..	..	..	..	..	..	..	..	Situated in S. No. 1. East—S. No. 1. West—S. No. 1. North—Gaathan and S. No. 86. South—Maroti temple.
..	..	..	..	..	..	..	..	..	..	Situated in S. No. 91/A of Mohammad Khan s/o Moh-boobkhan.
..	..	..	..	..	..	..	..	..	..	Situated in S. No. 91 of Mohammad Khan s/o Mahboob Khan.
..	..	..	..	..	Banyan tree 1. Valuation Rs. 30.	..	..	..	..	East—Open space. West—Platform and house of Saheb Khan s/o Sikender Khan. North—Open space. South—House of Mohd. Naser.
..	..	..	..	..	..	..	..	..	..	Situated in S. No. 237/A of Shri Badri Narayan.
..	..	..	..	..	Mango tree 1. Valuation Rs. 25.	..	..	..	..	Situated in S. No. 21 of Shri Bhasker Rao Keshavrao.
..	..	..	..	..	..	..	..	..	..	East—Public way. West—Public way. North—House of Vithal Mali. South—Public way.
..	..	..	..	..	Neem trees 2. Valuation Rs. 25.	..	..	..	..	Situated in S. No. 1.
..	..	..	..	..	Well 1, Valuation Rs. 1,500.	..	..	..	..	East—S. No. 2 of Anna Purna Bai. West—S. No. 1. North—S. No. 1. South—S. No. 1.
..	..	..	..	..	Tamarind tree 1. Nim tree 1. Valuation Rs. 100.	..	..	..	..	East—Open space and Public way. West—Lane and house of Abdul Salam. North—Open space and well. South—Open space and Dargah.
..	..	..	..	..	..	..	..	..	..	East—S. No. of Ananda. West—Chawdi. North—Way. South—Chawdi and open space.
..	..	..	..	..	..	..	..	..	..	East—Way. West—Way. North—House of Baba Sk. Jalal. South—Way.
..	..	..	..	..	..	..	..	..	..	East—Way. West—House of Mohd. Yousuf. North—House of Jalil and Sha-koor. South—Way.
..	..	..	..	..	..	..	..	..	..	Situated in S. No. 190.
..	..	..	..	..	..	..	..	..	..	East—House of Imamji s/o Sagaji. West—House of Suleman. North—House of Qazi Md. Bashiruddin. South—Way.

## District Parbhani

Serial No. and village	Name of the wakf	Whether the wakf is a Shia or Sunni wakf	Object of the wakf	Name of the wakf	Date and year of creation of the wakf	Details of wakf deed or deeds	Name of the Managing Committee
(1)	(2)	(3)	(4)	(5)	(6)	(7)	(8)
15. Aundha	.. Chilla Mahboob Subhani Area 33×33 ft. Value Rs. 50.	.. Sunni	Religious	Ack. Endt.	Not available	Not available	Muslim Panch Manag-
16. Do.	.. Graves two Area 15×15 ft. Value Rs. 25.	.. Do.	Do.	Do.	Do.	Do.	Imamji
17. Do.	.. Grave one Area 10×10 ft. Value Rs. 25.	.. Do.	Do.	Do.	Do.	Do.	Khateeb Aziz Hussain Mohammed Hussain.
18. Do.	.. Graveyard Area 10×10 ft. Value Rs. 25.	.. Do.	Do.	Do.	Do.	Do.	Abdul Qader Jan Mohammed.
19. Do.	.. Graveyard Area 35×25 ft. Value Rs. 50.	.. Do.	Do.	Do.	Do.	Do.	Qazi Abdul Qayyum Gulam Ahmed.
20. Do.	.. Graveyard Area 250×60 ft. Value Rs. 200.	.. Do.	Do.	Do.	Do.	Do.	Gulab Khan Sarwar Khan.
21. Do.	.. Graveyard Area 33×33 ft. Value Rs. 100.	.. Do.	Do.	Do.	Do.	Do.	Qazi Haleemuddin Waheeduddin.
22. Aundha	.. Graveyard Khateeb Area 10×10 ft. Value Rs. 25.	.. Do.	Do.	Do.	Do.	Do.	Khateeb Panch Manag- ing.
23. Do.	.. Graveyard. Area 12 acres 1 gunta. Value Rs. 2,500.	.. Do.	Do.	Do.	Do.	Do.	Muslim Panch Manag- ing.
24. Do.	.. Graveyard Syed Area 99×66 ft. Value Rs. 200.	.. Do.	Do.	Do.	Do.	Do.	Syed Mahmood Syed Azeem and others.
25. Do.	.. Masjid Qazi in goathan (open space). Area 35×33 ft. Value Rs. 200.	Do.	Do.	Do.	Do.	Do.	Muslim Panch Manag- ing.
26. Do.	.. Religious School in goathan.. Area 78×54 ft. Value Rs. 700.	Do.	Do.	Do.	Do.	Do.	Do.
27. Belwadi	.. Chilla Peer Area 3×3 ft. Value Rs. 50.	.. Do.	Do.	Do.	Do.	Do.	Do.
28. Bhandegaon	.. Chilla Chand Shah Wali Area 15×15 ft. Value Rs. 25.	.. Do.	Do.	Do.	Do.	Do.	Do.
29. Bhandegaon	Masjid and graveyard Area 180×80 ft. Value Rs. 900.	.. Do.	Do.	Do.	Do.	Do.	Do.
30. Bodkhi	.. Chilla Peer Shah Dawal Saheb and Graveyard. Area 60×30 ft. Value Rs. 500.	Do.	Do.	Do.	Do.	Do.	Husain Khan s/o Bale Khan and others.
31. Borja	.. Garaveyard Area 60×60 ft. Value Rs. 200.	.. Do.	Do.	Do.	Do.	Do.	Chandu Bhai Akbar Shah.







Details of immovable properties assessed at more than Rs. 5 or valued at more than Re. 1				Other properties			Details of the properties	Cash Grant or annuities, if any, received from Govt. (17)	Estimated annual income (18)	Remarks (19)
Village	Survey No.	Area	Assessment	Village where situated	Site on which situated	Boundaries				
(9)	(10)	(11)	(12)	(13)	(14)	(15)	(16)	(17)	(18)	(19)
		A. ga.	Rs. P.						Rs.	
..	..	..	..	..	Neem tree 1. Valuation Rs. 100.	..	..	..	..	Situated in S. No. 253. owned by Sardaruddin Azizuddin.
..	..	..	..	..	..	..	..	..	..	Situated in S. No. 253.
..	..	..	..	..	..	..	..	..	..	Situated in S. No. 107.
..	..	..	..	..	..	..	..	..	..	Situated in S. No. 46.
..	..	..	..	..	..	..	..	..	..	Situated in S. No. 198.
..	..	..	..	..	..	..	..	..	..	Situated in S. No. 254.
..	..	..	..	..	Neem trees 4. Valuation Rs. 200.	..	..	..	..	Situated in S. No. 111.
..	..	..	..	..	..	..	..	..	..	Situated in S. No. 263.
..	..	..	..	..	..	..	..	..	..	Situated in S. No. 3.
..	..	..	..	..	..	..	..	..	..	Situated in S. No. 262.
..	..	..	..	..	..	..	..	..	..	East—Open space. West—House of Qazi Bashiruddin. North—Way to house of Qazi Bashiruddin. South—House of Bansilal.
..	..	..	..	..	..	..	..	..	..	East—Way. West—House of Khaja Khan. North—Way to house of Sardaruddin. South—House of Kishan Saga.
..	..	..	..	..	..	..	..	..	..	Situated in S. No. 23.
..	..	..	..	..	..	..	..	..	..	Situated on Gadhi.
..	..	..	..	..	Neem tree 1. Valuation Rs. 25. Well 1, Valuation Rs. 500.	..	..	..	..	East—Way. West—Way. North—House of Banaji. South—Way.
..	..	..	..	..	Tamarind tree 1. Valuation Rs. 50.	..	..	..	..	East—S. No. Parboti Vithoba. West—Open land of Faizulla. North—House of Hussain Khan s/o Bale Khan. South—Public way.
..	..	..	..	..	Tree 1. Valuation Rs. 75.	..	..	..	..	East—S. No. of Chandu Bhai. West—S. No. of Laxman Nag o-rao. North—Gaathan. South—House of Chandu Bhai Akabar Shah.

District Parbhani

Serial No. and village	Name of the wakf	Whether the wakf is a Shia or Sunni wakf	Object of the wakf	Name of the wakf	Date and year of creation of the wakf	Details of wakf deed deeds	
(1)	(2)	(3)	(4)	(5)	(6)	(7)	(8)
32. Bhingi ..	Dargah Baba Ramzan Known as Kanoba. Area 70×50 ft. Value Rs. 700.	Sunni	Religious	Ack. Endt.	Not available	Not available	..
33. Belure Jagir ..	Chilla Gaibi Peer Saheb Area 15×15 ft. Value Rs. 100.	.. Do.	Do.	Do.	Do.	Do.	Do. ..
34. Bhagwati ..	Masjid Area 20×20 ft. Value Rs. 250.	.. Do.	Do.	Do.	Do.	Do.	Hussain Shah Sultan Shah.
35. Bramhwadi ..	Dargah Area 15×15 ft. Value Rs. 50.	.. Do.	Do.	Do.	Do.	Do.	Muslim Parch Marag-ing.
36. Bhagwati ..	Graveyard Area 40×40 ft. Value Rs. 200.	.. Do.	Do.	Do.	Do.	Do.	Do. ..
37. Bhankheda ..	Graveyard (situated in gaathan). Area 80×80 ft. Value Rs. 180.	.. Do.	Do.	Do.	Do.	Do.	Do. ..
38. Do. ..	Masjid Area 60×30 ft. Value Rs. 1,000.	.. Do.	Do.	Do.	Do.	Do.	Do. ..
39. Babalgaon ..	Graveyard situated in Gairan Area 75×60 ft. Value Rs. 200.	Do.	Do.	Do.	Do.	Do.	Do. ..
40. Balson ..	Chilla Auliya Peer Saheb Area 15×15 ft. Value Rs. 100.	.. Do.	Do.	Do.	Do.	Do.	Do. ..
41. Devalgaon ..	Chilla Mahboob Subhani Area 6×4 ft. Value Rs. 15.	.. Do.	Do.	Do.	Do.	Do.	Do. ..
42. Do. ..	Dargah Syed Shah Vazeeruddin Mazar Haqqani Shah and his wife 2 Mazars. Area 85×45 ft. Value Rs. 500.	Do.	Do.	Do.	Do.	Do.	Do. ..
43. Devalgaon ..	Graveyard Area 17 guntas. Value Rs. 350.	.. Do.	Do.	Do.	Do.	Do.	Do. ..
44. Do. ..	Iddgah Area 15×15 ft. Value Rs. 20.	Do.	Do.	Do.	Do.	Do.	Do. ..
45. Do. ..	Masjid (only place) Area 20×28 ft. Value Rs. 25.	.. Do.	Do.	Do.	Do.	Do.	Do. ..
46. Dondhan Kheda	Dargah Gulzar Shah Miyan Area 25×20 ft. Value Rs. 150.	Do.	Do.	Do.	Do.	Do.	Sk. Rahim ..



Details of immovable properties  
assessed at more than Rs. 5 or  
valued at more than Re. 1

Village	Survey No.	Area	Assessment	Other properties			Details of the properties	Cash Grant or annuities if any received from Govt.	Estimated annual income	Remarks
				Village where situated	Site on which situated	Boundaries				
(9)	(10)	(11)	(12)	(13)	(14)	(15)	(16)	(17)	(18)	
		A. gs.	Rs. P.						Rs.	
..	..	..	..	..	Tamarind tree 1. Valuation Rs. 50. Neem trees 2. Valuation Rs. 50.	..	..	..	..	East—House of Kautha Maroti and Mahadeo Deoba. West—Cart track. North—Public way and Houses. South—Gaothan land, way and House of Sada Limbaji.
..	..	..	..	..	..	..	..	..	..	Situated in S. No. 37/A.
..	..	..	..	..	..	..	..	..	..	East—Way. West—Open space and way. North—Way. South—Way.
..	..	..	..	..	..	..	..	..	..	East—Cart track. West—Open space of gaothan. North—Open space of gaothan. South—Open space of gaothan.
..	..	..	..	..	..	..	..	..	..	East—Gaothan. West—Land of Parvat Rao. North—Open space of gaothan. South—Open space of gaothan.
..	..	..	..	..	..	..	..	..	..	East—Way and village site. West—River. North—Way to Mehkar. South—River.
..	..	..	..	..	..	..	..	..	..	East—House of Dhanji. West—Government way. North—Government way. South—Shop of Suleman Khan.
..	..	..	..	..	..	..	..	..	..	East—Open land and Hindu Masanwat. West—Open land and nala. North—S. No. of Shanker Rao. South—Open land.
..	..	..	..	..	..	..	..	..	..	Situated in S. No. 10/A.
..	..	..	..	..	..	..	..	..	..	Situated on the Burj of Gadi.
..	..	..	..	..	Neem trees 3. Valuation Rs. 150.	..	..	..	..	Situated in gairan S. No. 72.
..	..	..	..	..	..	..	..	..	..	Situated in S. No. 31.
..	..	..	..	..	..	..	..	..	..	Situated in Gairan S. No. 72.
..	..	..	..	..	..	..	..	..	..	Do.
..	..	..	..	..	Moha tree 1. Value Rs. 50. Neem tree 1. Value Rs. 50.	..	..	..	..	East—Agrl. land of Sk. Rahim. West—Village site. North—Way to Jamthi. South—Agril. land of Sk. Rahim.





District Parbhani

Serial No. and village	Name of the wakf	Whether the wakf is a Shia or Sunni wakf	Object of the wakf	Name of the wakf	Date and year of creation of the wakf	Details of wakf deed	Name of the Mutawalli
(1)	(2)	(3)	(4)	(5)	(6)	(7)	(8)
47. Dughala	.. Ashoorkhana Area 41 × 39 ft. Value Rs. 1,500.	.. Sunni	Religious	Ack. Endt.	Not available	Not available	Jumra Shah Subhan Shah.
48. Do.	.. Dargah Haz. Dastagir Area 15 × 15 ft. Value Rs. 100.	.. Do.	Do.	Do.	Do.	Do.	Muslim Panch Managing.
49. Digras	.. Iddgah Area 80 × 60 ft. Value Rs. 200.	.. Do.	Do.	Do.	Do.	Do.	Sk. Hasan Sk. Ismail
50. Do.	.. Masjid .. Area 30 × 25 ft. Value Rs. 200.	.. .. Do.	Do.	Do.	Do.	Do.	Sk. Hasan Sk. Ismail
51. Dehgal	.. Chilla Mahboob Subhani .. Area 15 × 10 ft. Value Rs. 25.	.. Do.	Do.	Do.	Do.	Do.	Muslim Panch Managing.
52. Do.	.. Chilla Khaja Bande Nawaz (in gaothan). Area 15 × 15 ft. Value Rs. 250.	Do.	Do.	Do.	Do.	Do.	Baba son of Sk. Hussain
53. Datada	.. Graveyard, situated in S. No. 148. Area 100 × 100 ft. Value Rs. 200.	Do.	Do.	Do.	Do.	Do.	Muslim Panch Managing.
54. Elegaoon	.. Ashoorkhana (delapidated).. Area 15 × 10 ft. Value Rs. 100.	Do.	Do.	Do.	Do.	Do.	Bibi w/o Sk. Imam
55. Do.	.. Chilla Gaus-e-Pak .. Area 15 × 14 ft. Value Rs. 100.	.. .. Do.	Do.	Do.	Do.	Do.	Bibi w/o Sk. Imam
56. Do.	.. Grave Peer Saheb .. Area 33 × 22 ft. Value Rs. 75.	.. .. Do.	Do.	Do.	Do.	Do.	Bapu Rao Harji
57. Do.	.. Graveyard .. Area 60 × 50 ft. Value Rs. 200.	.. .. Do.	Do.	Do.	Do.	Do.	Bibi w/o Sk. Imam
58. Encha	.. Graveyard and Chilla Mahboob Subhani. Area 60 × 60 ft. Value Rs. 200.	Do.	Do.	Do.	Do.	Do.	Tana Shah Lal Shah
59. Ekamba	.. Dargah Peer Shah Dawal Saheb. Area 16 × 16 ft. Value Rs. 2,000.	Do.	Do.	Do.	Do.	Do.	Gafoor Shah Yousuf Shah, residence of Khandala.
60. Giroli	.. Dargah Peer Haji Qurari .. Area 30 × 30 ft. Value Rs. 150.	.. Do.	Do.	Do.	Do.	Do.	Muslim Panch Managing.



## District Parbhani

Serial No. and village	Name of the wakfs	Whether the wakf is a Shia or Sunni wakf	Object of the wakif	Name of the wakf	Date and year of creation of the wakf	Details of wakf deed or deeds	Name of the Mutawall
(1)	(2)	(3)	(4)	(5)	(6)	(7)	
61. Goregaon ..	Ashookana .. Area 12 x 10 ft. Value Rs. 500.	.. .. Sunni	Religious	Ack. Endt.	Not available	Not available	Muslim Panch manag- ing.
62. Do. ..	Dargah Panch—Peer, Dargah Nadan Bibiyan, Chilla Gaibi Peer, Chilla, Shah Dawal, Chilla Madar Saheb and graveyard. Area 4 acres 17 gunthas. Value Rs. 2,500.	Do.	Do.	Do.	Do.	Do.	Do. ..
63. Do. ..	Iddgah (Situated in S. No. 252 Gairan). Area 50 x 40 ft. Value Rs. 2,500.	Do.	Do.	Do.	Do.	Reg. No. 4500 of 1954 A. D.	Do. ..
64. Goregaon ..	Masjid and Chilla Mahboob Subhani. Area 28 x 24 ft. Value Rs. 2,500.	Do.	Do.	Do.	Do.	Reg. No. 4495 of 1954 A. D.	Do. ..
65. Ganeshwadi ..	Chilla Madar Saheb Area 12 x 12 ft. Value Rs. 50.	.. .. Do.	Do.	Do.	Do.	Not available	Do. ..
66. Do. ..	Graveyard .. Area 2 acres 3 gunthas. Value Rs. 1,000.	.. .. Do.	Do.	Do.	Do.	Do.	Do.
67. Do. ..	Graveyard (Situated in Survey No. 1). Area 300 x 200 (5 gunthas). Value Rs. 600.	Do.	Do.	Do.	Do.	Do.	Mahboob Khan Pest Imam.
68. Gondhan Kheda. ..	Graveyard (Situated in Agri- cultural Land of Sk. Rahim). Area 60 x 60 ft. Value Rs. 150.	Do.	Do.	Do.	Do.	Do.	Sk. Rahim Manag- ing.
69. Godari ..	Dargah Syed Sadat in Gaathan Area 16 x 16 ft. Value Rs. 100.	Do.	Do.	Do.	Do.	Do.	Muslim Panch Manag- ing.
70. Hingoli ..	Ashoorkhana (open plot) Masa- nipet. Area 51 x 33 ft. Value Rs. 5,000.	Do.	Do.	Do.	Do.	Do.	Qazi Ghausuddin alias Tamizuddin R/o Hingoli.
71. Do. ..	Ashoorkhana, Maola Ali, Beldarpura and Chilla Ahmed Shab Daryayee. Area 36 x 28 ft. Value Rs. 3,000.	Do.	Do.	Do.	Do.	Reg. No. 4351 of 1954 A. D.	Sk. Habib Beldar, resi- dence of Hingoli.
72. Do. ..	Ashoorkhana Dafedar Gah Area 22 x 11 ft. Value Rs. 500.	Do.	Do.	Do.	Do.	Nor available	Muslim Panch Manag- ing.



Details of immovable properties assessed at more than Rs. 5 or valued at more than Re. 1				Other properties			Details of the properties	Cash Grant or annuities if any received from Govt.	Estimate annual income	Remarks
Village	Survey No.	Area	Assessment	Village where situated	Site on which situated	Boundaries				
(9)	(10)	(11)	(12)	(13)	(14)	(15)	(16)	(17)	(18)	
		A. gs.	Rs. P.						Rs.	
..	..	..	..	..	..	..	..	..	..	East—Lane and house of Gulab Khan. West—Lane. North—Public road. South—Open place of Syed Qasim and Isa.
..	..	..	..	..	4 Mango trees .. 10 Tamarind trees 2 Kawit trees 6 Banyan trees 1 Peepal trees 3 Tad trees. Total value Rs. 2,000.	..	..	..	..	Situated in S. No. 256.
..	..	..	..	..	..	..	..	..	..	East—S. No. 252. West—S. No. 252. North—Open place and Govt. Godowns. South—Open place S. No. 252 and Office of ver Aid Centre.
..	..	..	..	..	Well 1. Value Rs. 1,500.	..	..	..	..	East—House of Sonaji and House of Narayan Singh. West—Lane and House of Narayan Singh. North—House of Dijiba Kawarke. South—Public road.
..	..	..	..	..	..	..	..	..	..	Situated in S. No. 22.
..	..	..	..	..	Neem tree 1. Value Rs. 25.	..	..	..	..	Situated in S. No. 4.
..	..	..	..	..	Neem tree 1 .. Babul trees 5. Value Rs. 200.	..	..	..	..	East—Field of Krishnaji. West—Open space. North—S. No. of Gyanoji. South—Way.
..	..	..	..	..	Neem tree 1. ... Value Rs. 50.	..	..	..	..	East—Agril. land of Sk. Rahim. West—Village. North—Way to Jamthi. South—Agril. land of Sk. Rahim.
..	..	..	..	..	..	..	..	..	..	East—Cart way. West—Gaothan land. North—Cart way. South—Cart way.
..	..	..	..	..	House 1. Area 33×28 ft. Value Rs. 5,000.	..	..	..	..	East—House of Qazi Ghausuddin. West—Street. North—Masjid. South—Way and open plot.
..	..	..	..	..	1 Room. Area .. 14×7 ft. open plot Area 24×27 ft. Valuation included in the Main Wakf.	To the south of Chilla. Facing the Chilla.	..	..	..	East—House of Syed Moosa. West—Street. North—Lane. South—Lane.
..	..	..	..	..	..	..	..	..	..	East—Street. West—Open plot. North—Street. South—House of Sultan Khan.

## District Parbhani

Serial No. and village	Name of the wakf	Whether the wakf is a Shia or Sunni wakf	Object of the wakf	Name of the wakif	Date and year of creation of the wakf	Details of wakf deed or date	Name of the Mutawalli
(1)	(2)	(3)	(4)	(5)	(6)	(7)	(8)
73. Hingoli	.. Ashoorkhana Nale Hyder Beldarpura. Area 20×17 ft. Value Rs. 1,000.	Sunni	Religious	Ack. Endt.	Not available	R. No. 4139 of 1954 A. D.	Syed Imam Jhare Kari, residence of Hingoli.
74. Do.	.. Ashoorkhana (delapidated) Bhoipura. Area 23×19 ft. Value Rs. 200.	Do.	Do.	Do.	Do.	Not available	Shri Balanna Bhoi.
75. Do.	.. Ashoorkhana Masani pet (delapidated). Area 17×11 ft. Value Rs. 500.	Do.	Do.	Do.	Do.	Do.	Qazi Tameezuddin Azizuddin.
76. Do.	.. Ashoorkhana Qasaban, Dhobi Galli. Area 52×21 ft. Value Rs. 8,000.	Do.	Do.	Do.	Do.	Do.	Shri Bade Chawdhari.
77. Do.	.. Ashoorkhana, Pensionpura, M. No. 2840. Area 20×18 ft. Value Rs. 1,500.	Do.	Do.	Do.	Do.	Reg. No. 4271 of 1954 A. D.	Muslim Panch Managing.
78. Do.	.. Ashoorkhana Paltan Mohalla, Ward No. 12. Area 13×12 ft. Value Rs. 3,000.	Do.	Do.	Do.	Do.	Not available	Doole Khan, Peon, State Bank, Hingoli.
79. Do.	.. Ashoorkhana (delapidated) Gaddapur. Area 41×25 ft. Value Rs. 4,000.	Do.	Do.	Do.	Do.	Do.	Shri Sk. Ibrahim alias Bandaa Ali, resident of Hingoli.
80. Do.	.. Ashoorkhana, Juma Masjid Mobella, Ward No. 8. Area 18×17 ft. Value Rs. 3,000.	Do.	Do.	Do.	Do.	Do.	Habeeb Beldar, resident of Beldarpura, ward No. 16, Hingoli.
81. Do.	.. Chilla Madar Saheb Mangwada, Ward No. 7. Area 5×3 ft. Value Rs. 50.	Do.	Do.	Do.	Do.	Do.	Muslim Panch Managing.
82. Do.	.. Chilla Timki Shah, Mangalwara. Area 11×9 ft. Value Rs. 20.	Do.	Do.	Do.	Do.	Do.	Do. ..
83. Do.	.. Chilla Haz. Ghause Pak and Ashoorkhana. Area 40×25 ft. Value Rs. 2,000.	Do.	Do.	Do.	Do.	Reg. No. 3956 of 1953 A. D.	Sk. Nabi Bagban, residence of Ward No. 6, Mangalwara, Hingoli.







Details of immovable properties assessed at more than Rs. 5 or valued at more than Re. 1				Other properties			Details of the properties	Cash Grant or annuities if any received from Govt.	Estimate annual income	Remarks
Village	Survey No.	Area	Assessment	Village where situated	Site on which situated	Boundaries				
(9)	(10)	(11)	(12)	(13)	(14)	(15)	(16)	(17)	(18)	
		A. ga.	Rs. P.						Rs.	
..	..	..	..	..	..	..	..	..	..	East—Lane. West—House of Khandu Vanjari. North—House of Khandu Vanjari. South—Way and House of Khandu Vanjari.
..	..	..	..	..	..	..	..	..	..	East—Lane. West—House of Narayan Bhoi. North—House of Chowdhari Govind Rao. South—Open space.
..	..	..	..	..	..	..	..	..	..	East—Lane. West—House of Dr. A. K. Ganwani. North—Way to House of Naghuji Gaoli. South—House of Dr. A. K. Ganwani.
..	..	..	..	..	..	..	..	..	..	East—Public road. West—Lane and house of Chhotelal Dhole. North—Shop of Tajuddin. South—Street.
..	..	..	..	..	..	..	..	..	..	East—House of Mirza Gafoor Beg Saheb. West—Street. North—Road. South—House of Mirza Gafoor Beg.
..	..	..	..	..	..	..	..	..	..	East—House of Doole Khan. West—Road. North—House of Mohd. Osman Khan. South—House of Majeed Khan.
..	..	..	..	..	..	..	..	..	..	East—House of Laxman Rao Dhanmane. West—Street. North—House of Gagan Bhaj. South—Way and House of Ganpatrao.
..	..	..	..	..	..	..	..	..	..	East—Lane. West—Small lane and House of Rameshwar Marwadi. North—Small lane and house belonging to the Arya Samaji. South—Street.
..	..	..	..	..	Neem tree 1 .. Small Babool trees 2. Value Rs. 70.	..	..	..	..	East—Open space. West—Matha Temple. North—House of Tulsi Inderwar. South—Open space.
..	..	..	..	..	Neem tree 1 .. Value Rs. 50.	..	..	..	..	East—Open space and House of Baba Patel. West—Open space and way. North—House of Gulam Nabi Mohrir. South—Way and House of Channilal.
..	..	..	..	..	Shop 1 .. Area 10×5 ft. Valuation included in the Main Wakf. One Neem tree 1 Value Rs. 86.	..	..	..	..	East—Street. West—House of Ram Bhan. North—Street. South—House of Ram Bhan.

District Parbhani

Serial No. and village	Name of the wakf	Whether the wakf is a Shia or Sunni wakf	Object of the wakf	Name of the wakf	Date and year of creation of the wakf	Details of wakf deed or deeds	Name of the Mutawalli
(1)	(2)	(3)	(4)	(5)	(6)	(7)	(8)
84. Hingoli	Chilla Haji Sayan, Budhawada Area 15 × 11 ft. Value Rs. 50.	Sunni	Religious	Ack. Endt.	Not available	Not available	Managing.
85. Do.	Chilla Haz. Mahboob Subhani Area 57 × 40 ft. Value Rs. 2,500.	Do.	Do.	Do.	Do.	Do.	Qazi Ghausuddin Azizuddin, ward No. 3, Hingoli.
86. Do.	Chilla Madar Saheb, Hatker Gali. Area 7 × 7 ft. Value Rs. 100 (W. No. 4).	Do.	Do.	Do.	Do.	Do.	Muslim Panch Managing.
87. Do.	Chilla Zinda Shah Madar (Office of the D.Y.S.P.). Area 23 × 20 ft. Value Rs. 2,000.	Do.	Do.	Do.	Do.	Do.	Do. ..
88. Do.	Chilla Ghouse-Pak-atTopkhana Area 7 × 4 ft. Value Rs. 50.	Do.	Do.	Do.	Do.	Do.	Do. ..
89. Do.	Chilla Naser Jung .. .. Area 44 × 12 ft. Value Rs. 50.	Do.	Do.	Do.	Do.	Do.	Do. ..
90. Do.	Chilla Gadde Peer, Ward No. 3, Bhipura. Area 37 × 21 ft. Value Rs. 2,000.	Do.	Do.	Do.	Do.	Do.	Sk. Nabi, residence of Bhoipura, Hingoli.
91. Do.	Chilla Haz. Syed Sadat .. Area 32 × 22 ft. Value Rs. 25.	Do.	Do.	Do.	Do.	Do.	Muslim Panch Managing.
92. Do.	Chilla Zinda Shah Madar, Pensionpura. Area 32 × 22 ft. Value Rs. 100.	Do.	Do.	Do.	Do.	Do.	Abdul Rahim, Peon Ward No. 10, Pensionpura, Hingoli.
93. Do.	Dargah (Maqbara) Sirre Haq. Shah alias Chirag Shah. Area 107 × 82 ft. Value Rs. 10,000.	Do.	Do.	Do.	Do.	Reg. No. 4142 of 1954 A.D.	Saifulla Shah, residence of Pensionpura, Hingoli.
94. Do.	Dargah Haz. Zinda Shah Madar, Gadipura. Area 6 × 4 ft. Value Rs. 75.	Do.	Do.	Do.	Do.	Not available	Muslim Panch Managing.
95. Do.	Dargah Gadbad Shah in S. No. 110. Area 22 × 20 ft. Value Rs. 200.	Do.	Do.	Do.	Do.	Do.	Do. ..





Details of immovable properties assessed at more than Rs. 5 or valued at more than Re. 1				Other properties			Details of the properties	Cash Grant or annuities if any received from Govt.	Estimate annual income	Remarks
Village	Survey No.	Area	Assessment	Village where situated	Site on which situated	Boundaries				
(9)	(10)	(11)	(12)	(13)	(14)	(15)	(16)	(17)	(18)	
		A. gs.	Rs. P.						Rs.	
..	..	..	..	..	..	..	..	..	..	East—Open space and way. West—House of Peerji Jhingruji North—Open space of Nagu Sutar. South—Way and House of Kareba.
..	..	..	..	..	..	..	..	..	..	East—Public way. West—House of Ambadas-rao Varoodkar. North—House of Uttam Rao Vakil. South—House of Vasantrao Jamker.
..	..	..	..	..	..	..	..	..	..	East—Open plot of Subhanrao. West—Open plot of Tukaram Nalkari Vanjari. North—Open plot of Subhanrao. South—House of Subhan Rao.
..	..	..	..	..	..	..	..	..	..	East—Open space and Magazine. West—Open space and Office. North—Open space and Police quarters. South—Open space and Public road.
..	..	..	..	..	..	..	..	..	..	East—Open plot road. West—Open plot and way. North—Vaghai Devasthan and road. North—Open space.
..	..	..	..	..	..	..	..	..	..	Situated in S. Nos. 16 and 17.
..	..	..	..	..	..	..	..	..	..	East—Street. West—Open plot and House of Doiphode. North—House of Sk. Diwan. South—House of Raje Bhao Doiphode.
..	..	..	..	..	..	..	..	..	..	Situated in S. No. 252 of Shri Hiralal.
..	..	..	..	..	..	..	..	..	..	East—Open plot and house of Md. Osman. West—Open plot way and house of Afzal Khan. North—Open plot and House of Abdul Rauf. South—Open plot and House of Machhiwala Md. Khan.
..	..	..	..	..	Gorak Imli trees 3 Babool tree 1. Value Rs. 90.	..	..	..	..	East—Tank. West—Agrl. land of Stnd. form North—Tank. South—Tank.
..	..	..	..	..	Neem tree 1 Value Rs. 20.	..	..	..	..	East—Open space. West—Street. North—Open space and water tap. South—Open space and House of Shivram Komti.
..	..	..	..	..	Tree 1 Value Rs. 40.	..	..	..	..	East—Open land Main road. West—Railway line. North—Open land. South—Open land and Khedak Hanuman Temple.

## District Parbhani

Serial No. and village	Name of the wakf	Whether the wakf is a Shia or Sunni wakf	Object of the wakf	Name of the wakf	Date and year of creation of the wakf	Details of wakf deed or date	Name of the Mutawalli	
(1)	(2)	(3)	(4)	(5)	(6)	(7)	(8)	
96. Hingoli ..	Grave Haz. Shah Mastan Shah Wali in S. No. 146/1. Area 27×26 ft. Value Rs. 500.	Sunni	Religions	Ack.Endt.	Not available	Not available		..
97. Do. ..	Grave Haz. Syed Sadat (Plat form). Area 12×8 ft. Value Rs. 50.	Do.	Do.	Do.	Do.	Do.	Do.	..
98. Do. ..	Grave Haz. Syed Sadat Purani Gadi (Base). Area 12×11 ft. Value Rs. 100.	Do.	Do.	Do.	Do.	Do.	Do.	..
99. Do. ..	Grave Haz. Kaleemulla Shah, Dhanji Galli. Area 27×10 ft. Value Rs. 200.	Do.	Do.	Do.	Do.	Do.	Do.	..
100. Do. ..	Graveyard Baba Shah Saheb and Chilla Mahboob Subhani. Area 2 acres 20 gunthas. Value Rs. 2,000.	Do.	Do.	Do.	Do.	Reg. No. 4187 of 1954 A.D.	Do.	..
101. Do. ..	Graveyard Talab Katta and Tomb of Haz. Qutub Saheb. Area 492×53 ft. Value Rs. 5,000.	Do.	Do.	Do.	Do.	Reg. No. 3957 of 1953 A.D.	Sk. Husain Fakir, residence of Gaolipura, Hingoli.	..
102. Do. ..	Graveyard Qazi Saheb .. Area 79×53 ft. Value Rs. 2,000.	Do.	Do.	Do.	Do.	Not available	Qazi Ghausuddin alias Tameezuddin, residence of Hingoli.	..
103. Do. ..	Graveyard Masoom Ali Shah in S. No. 208/1. Area 3 acres. Value Rs. 3,000.	Do.	Do.	Do.	Do.	Reg. No. 4158 of 1954 A.D.	Muslim Panch Managing.	..
104. Do. ..	Iddgah Risala Razar Area 86×66 ft. Value Rs. 4,000.	Do.	Do.	Do.	Do.	Reg. No. 4758 of 1954 A.D.	Sattar Khan son of Gafoor Khan.	..
105. Do. ..	Iddgah .. Area 142×138 ft. Value Rs. 1,500.	Do.	Do.	Do.	Do.	Not available	Qazi Ghausuddin alias Azizuddin, residence of Ward No. 3, Hingoli.	..
106. Do. ..	Masjid Tahsil Office Area 40×15 ft. Value Rs. 10,000.	Do.	Do.	Do.	Do.	Reg. No. 4544 of 1954 A.D.	Muslim Panch Managing.	..
107. Do. ..	Jame Masjid Bhipura Area 52×38 ft. Value Rs. 35,000.	Do.	Do.	Do.	Do.	Reg. No. 6251 of 1954 A.D.	Md. Ibrahim Sk. Chhoti, residence of W. No. 9, Bhipura, Hingoli.	..




Details of immovable properties assessed at more than Rs. 5 or valued at more than Re. 1				Other properties			Details of the properties	Cash Grant or annuities if any received from Govt.	Estimated annual income	
Village	Survey No.	Area	Assessment	Village where situated	Site on which situated	Boundaries				
(9)	(10)	(11)	(12)	(13)	(14)	(15)	(16)	(17)	(18)	
		A. gs.	Rs. P.						Rs.	
..	..	..	..	..	1 Babul tree Value Rs. 15.	..	..	..	..	East—Open plot of 6. West—House of Kadoji Bagban North—Open land attached to Iddgah. South—Open land and Public road.
..	..	..	..	..	..	..	..	..	..	East—Street. West—House of Shri Mahmud son of Sk. Abdul. North—House of Kadoji Bagban South—Shops dedicated to Masjid.
..	..	..	..	..	..	..	..	..	..	East—Open space and House of Vasantrao Varoodkar. West—Public road. North—Public way. South—Open space and new building of Balaji Mandir.
..	..	..	..	..	..	..	..	..	..	East—Public way. West—House of Kusha Bhao. North—House of Jugal Kishore Agarwal. South—House of Kowta.
..	..	..	..	..	5 Tamarind trees 1 Neem tree. Value Rs. 350.	..	..	..	..	East—Public way. West—Public way. North—House of Muthaneth. South—Way, Graveyard of Masoom Ali Shah.
..	..	..	..	..	5 Tamarind trees 3 Neem trees. Value Rs. 800.	..	..	..	..	East—Tank. West—Public road. North—Hindu's Math. South—Public road.
..	..	..	..	..	Neem trees 2 Value Rs. 110.	..	..	..	..	East—House of Bala Sakeb Doiphode. West—Houses of Marwaddes. North—House of Shri Abdul Karim. South—Masjid.
..	..	..	..	..	Tamarind trees 7 Neem trees 7. Value Rs. 560.	..	..	..	..	East—Public road. West—Malla Rajeshwar. North—House of Imam Ali. South—Public road and Bridge.
..	..	..	..	..	..	..	..	..	..	East—Public road. West—Agril. land of Kesar Singh Rajpur. North—Open space, way and Dal Mill. South—Agril. land of Kesar Singh Rajpur.
..	..	..	..	..	..	..	..	..	..	Situated in S. No. 146/1.
..	..	..	..	..	..	..	..	..	..	East—Open plot and Office of the Gram Panchayat. West—Open plot. North—Open space and Tahsil Office. South—Dy. Collector's Office.
..	..	..	..	..	..	..	Wall clock and Carpets. Value Rs. 200.	..	..	East—Way. West—House of Dwarkadas Pithal Das. North—Way. South—Open plot of Masjid and House of Rajanna.



District Parbhani

Serial No. and village	Name of the wakf	Whether the wakf is a Shia or Sunni wakf	Object of the wakf	Name of the wakf	Date and year of creation of the wakf	Details of wakf deeds	Name of the Mutawalli
(1)	(2)	(3)	(4)	(5)	(6)	(7)	
103. Hangoli ..	Masjid Qaziyan Masani Peth, M. No. 173. Area 51×30 ft. Value Rs. 25,000.	Sunni	Religious	Ack./End.	Not available	M. No. 24868, dt. 11th Ramzan 1301 Hijri.	Qazi Ghausuddin Azizuddin, residence of W. No. 3, Masani Peth.
109. Do. ..	Masjid (delapidated) Bazar. Area 57×40 ft. Value Rs. 1,000.	Risala	Do.	Do.	Do.	Reg. No. 4145 of 1954 A.D.	Sattar Khan Gaffar Khan, residence of Risala, Hingoli.
110. Hivra (Jat) ..	Chilla Sultan Peer .. (Jat) Chilla Sultan Peer Area 6×6 ft. Value Rs. 50.	Do.	Do.	Do.	Do.	Not available	Tukaram Babji.
111. Hatala ..	Ashoorkhana in Gaothan Area 20×15 ft. Value Rs. 100.	Do.	Do.	Do.	Do.	Do.	Muslim Panch Managing.
112. Do. ..	Masjid Area 30×25 ft. Value Rs. 300.	Do.	Do.	Do.	Do.	Do.	Do.
113. Do. ..	Graveyard and Chilla Area 100×80 ft. Value Rs. 140.	Do.	Do.	Do.	Do.	Do.	Do.
114. Do. ..	Masjid Area 60×40 ft. Value Rs. 1,000.	Do.	Do.	Do.	Do.	Do.	Do.
115. Idoli ..	Chilla Peer Saheb Area 15×15 ft. Value Rs. 100.	Do.	Do.	Do.	Do.	Do.	Do.
116. Jaula Bk. ..	Graveyard. Situated in S.No.78 of Kadu Mahadev Mali. Area 75×50 ft. Value Rs. 200.	Do.	Do.	Do.	Do.	Do.	Do.
117. Jadgaon ..	Dargah Raja Bag Sawar Area 21×21 ft. Value Rs. 50.	Do.	Do.	Do.	Do.	M. No. 555, dt. 29th Zilhija 1303 Hijri as per entry in J. B.	Shah Ahmed Jafar Shah Fakir.
118. Do. ..	Graveyard Area 60×40 ft. Value Rs. 200.	Do.	Do.	Do.	Do.	Not available	Shah Ahmed Jafar Shah.
119. Do. ..	Masjid Area 15×11 ft. Value Rs. 300.	Do.	Do.	Do.	Do.	Do.	Muslim Panch Managing.
120. Jambya ..	Chilla Area 10×10 ft. Value Rs. 50.	Do.	Do.	Do.	Do.	Do.	Do.





Details of immovable properties assessed at more than Rs. 5 or valued at more than Re. 1				Other properties			Details of the properties	Cash Grant or annuities if any received from Govt.	Estimated annual income	Remarks
Village	Survey No.	Area	Assessment	Village where situated	Site on which situated	Boundaries				
(9)	(10)	(11)	(12)	(13)	(14)	(15)	(16)	(17)	(18)	
		A. gs.	Rs. P.						Rs.	
..	..	..	..	..	Well 1 Neem tree 1. Value Rs. 2,000.	..	..	..	..	West—Public way and house of Qazi Ghausuddin. West—Street. North—Graveyard. South—Open plot dedicated to the Masjid and Ashorkhana.
..	..	..	..	..	..	..	..	..	..	East—Open space and way to the Agril. state farm. West—Open space. North—Open space and way. South—Open plot of Govt. Agril. farm.
..	..	..	..	..	..	..	..	..	..	Situated in Agril. land of Pataji.
..	..	..	..	..	..	..	..	..	..	East—Alawa. West—House of Baba Shah. North—Gaathan. South—Masjid.
..	..	..	..	..	..	..	..	..	..	East—Well. West—House of Shahnoor Mohd. Shah. North—Way. South—Way.
..	..	..	..	..	Kawit tree 1 Value Rs. 20.	..	..	..	..	East—Way to Malasapur. West—Kotha of Bajirao. North—Agril. land of Ramrao. South—Agril. land of Ramrao.
..	..	..	..	..	Tree one Value Rs. 100.	..	..	..	..	East—House of Azeem Bhai. West—Way and Kotha of Ramrao Naik. North—Open space of Azeem Bhai. South—Way.
..	..	..	..	..	..	..	..	..	..	Situated in S. No. near the cart-track.
..	..	..	..	..	Tamarind tree one Value Rs. 15.	..	..	..	..	East—S. No. 73. West—S. No. 73. North—Gaathan. South—S. No. 78.
Jadgaon	73	1 20	4 00	..	Babul tree one Value Rs. 75.	..	..	..	Rs. 25	East—Masjid West—S. No. 73. North—S. No. 76. South—School.
..	..	..	..	..	..	..	..	..	..	East—S. No. 73. West—S. No. 76. North—S. No. 73. South—S. No. 73.
..	..	..	..	..	..	..	..	..	..	East—S. No. 73. West—Dargah. North—S. No. 73. South—S. No. 73.
..	..	..	..	..	..	..	..	..	..	East—Maroti Temple. West—Open space of Gaathan. North—Open space of Gaathan. South—Open space of Gaathan.

## District Parbhani

Serial No. and village	Name of the wakf	Whether the wakf is a Shia or Sunni wakf	Object of the wakf	Name of the wakf	Date and year of creation of the wakf	Details of wakf deed or deeds	Name of the Mutawalli
(1)	(2)	(3)	(4)	(5)	(6)	(7)	(8)
121. Jaipur ..	Dargah and Graveyard Area 40×40 ft. Value Rs. 250.	..	Sunni Religious	Ack./End	Not available	Not available	Muslim Panch Mana-ging.
122. Janathi Bk. ..	Graveyard .. Area 300×200 ft. .. Value Rs. 500.	..	Do.	Do.	Do.	Do.	Do. ..
123. Kalkoadi ..	Chilla Haz. Mahboob Subhani (Flat form). Area 10×7 ft. Value Rs. 100.	..	Do.	Do.	Do.	Do.	Shri Ismail Bhai, son of Peer Mohd. resi- dence of Kalkohdi.
124. Do. ..	Graveyard .. Area 70×50 ft. Value Rs. 500.	..	Do.	Do.	Do.	Do.	Muslim Panch Mana-ging.
125. Karwadi ..	Chilla Dawal Malik Area 8×6 ft. Value Rs. 25.	..	Do.	Do.	Do.	Do.	Do. ..
126. Do. ..	Chilla Zinda Shah Madar .. Area 18×18 ft. Value Rs. 50.	..	Do.	Do.	Do.	Do.	Do. ..
127. Do. ..	Chilla Mahboob Subhani .. Area 16×16 ft. Value Rs. 50.	..	Do.	Do.	Do.	Do.	Do. ..
128. Do. ..	Graveyard .. Area 160×160 ft. Value Rs. 200.	..	Do.	Do.	Do.	Do.	Do. ..
129. Kendra Bk.	Ashoorkhana (without roof).. Area 30×20 ft. Value Rs. 200.	..	Do.	Do.	Do.	Do.	Do. ..
130. Do. ..	Dargah Kirmani Makke Haji Sahab. Area 20×20 ft. Value Rs. 400.	..	Do.	Do.	Do.	Do.	Suleman Shah Kachru Shah, residence of Kendra Bk.
131. Do. ..	Graveyard .. Area 300×100 ft. Value Rs. 500.	..	Do.	Do.	Do.	Do.	Muslim Panch Mana-ging.
132. Do. ..	Idegah .. Area 30×20 ft. Value Rs. 50.	..	Do.	Do.	Do.	Do.	Do. ..
133. Kendra Kd.	Chilla Sailani Miyan Area 10×10 ft. Value Rs. 50.	..	Do.	Do.	Do.	Do.	Do. ..
134. Do. ..	Chilla Angare Shah Miyan Area 10×10 ft. Value Rs. 50.	..	Do.	Do.	Do.	Do.	Do. ..





Details of immovable properties assessed at more than Rs. 5 or valued at more than Re. 1				Other properties			Details of the properties	Cash Grant or annuities if any received from Govt.	Estimate of annual income	Remarks
Village	Survey No.	Area	Assessment	Village where situated	Site on which situated	Boundaries				
(9)	(10)	(11)	(12)	(13)	(14)	(15)	(16)	(17)	(18)	
		A. ga.	Rs. P.						Rs.	
..	..	..	..	..	Tree 4 Value Rs. 200.	..	..	..	..	East—Gaathan and school. West—Govt. open land. North—Village abadi. South—Open space and way.
..	..	..	..	..	Mango tree 1 Value Rs. 150.	..	..	..	..	East—Village. West—Way to Hatala. North—Way to Kendra. South—Houses of Harijans.
..	..	..	..	..	..	..	..	..	..	Situated in S. No. 12/A owned by Ismail Bhai.
..	..	..	..	..	..	..	..	..	..	..
..	..	..	..	..	Neem tree one Value Rs. 25.	..	..	..	..	Situated in S. No. 3 of Dola Kadoji.
..	..	..	..	..	Tamarind tree one Value Rs. 50.	..	..	..	..	Situated in S. No. 6 of Dulaji Kondhaji.
..	..	..	..	..	Neem tree one Value Rs. 50.	..	..	..	..	East—Way. West—Way. North—Way. South—Way.
..	..	..	..	..	Neem tree one Value Rs. 50.	..	..	..	..	East—S. No. of Parasram. West—S. No. of Mastan. North—S. No. of Ranaji Dulaji South—S. No. of Parasram.
..	..	..	..	..	..	..	..	..	..	East—Lane. West—Open space. North—Open space. South—Lane.
..	..	..	..	..	Baniyan trees 4.. Value Rs. 200. Tumarind tree 1. Value Rs. 100. Kawai tree 1. Value Rs. 50.	..	..	..	..	East—Govt. open land. West—Govt. open land. North—Govt. open land. South—Govt. open land.
..	..	..	..	..	Banyan tree 1 Value Rs. 150. Well 1. Value Rs. 400.	..	..	..	..	East—Agril. land of Rahman Shah. West—Agril. land of Deorao Sadashirao. North—Agril. land of Dula Shah. South—Way to Pimpri.
..	..	..	..	..	..	..	..	..	..	East—Agril. land of Kachru Shah. West—Dargah Haji Makki. North—Agril. land of Dule Shah. South—Way to Pimpri.
..	..	..	..	..	Mango tree one Value Rs. 60.	..	..	..	..	Situated in Agril. land of Uttam.
..	..	..	..	..	..	..	..	..	..	East—Open space. West—Way to Kendra Bk. North—Way to Gorgaon. South—Agril. land of Bhikan.



## District Parbhani

Serial No. and village	Name of the wakf	Whether the wakf is a Shia or Sunni wakf	Object of the wakf	Name of the wakif	Date and year or creation of the wakf	Details of wakf deed or deeds	Name of the Mutawalli
(1)	(2)	(3)	(4)	(5)	(6)	(7)	(8)

135. Khandala ..	Graveyard .. Area 10 gunthas. Value Rs. 200.	..	..	Sunni	Religious	Ack. Endt.	Not available	Not available	Phatru Shah Madar-shah.
136. Do. ..	Masjid .. Area 45×38 ft. Value Rs. 1,000.	..	..	Do.	Do.	Do.	Do.	Do.	..
137. Kawtha ..	Chilla Sarwer Saheb (in Gaothan). Area 6×6 ft. Value Rs. 25.	..	Do.	Do.	Do.	Do.	Do.	Do.	..
138. Do. ..	Dargah Kamal Peer Area 10×10 ft. Value Rs. 40.	..	Do.	Do.	Do.	Do.	Do.	Do.	..
139. Do. ..	Graveyard .. Area 400×300 ft. Value Rs. 500.	..	..	Do.	Do.	Do.	Do.	Do.	..
140. Kolsa ..	Dargah Bibi Man and Masjid (Open space). Area 500×400 ft. Value Rs. 1,500.	..	Do.	Do.	Do.	Do.	Do.	Phatru Shah Madar-shah.	..
141. Do. ..	Graveyard .. Area 600×450 ft. Value Rs. 800.	..	..	Do.	Do.	Do.	Do.	Muslim Panch Managing.	..
142. Do. ..	Masjid (Situated in Gaothan) Area 100×100 ft. Value Rs. 1,200.	..	Do.	Do.	Do.	Do.	Do.	Do.	..
143. Khudaj ..	Dargah Baba Ramzan and Chilla Mahboob Subhani. Area 100×100 ft. Value Rs. 4,000.	..	Do.	Do.	Do.	Do.	Do.	Do.	..
144. Do. ..	Graveyard .. Area 215×80 ft. Value Rs. 150.	..	..	Do.	Do.	Do.	Do.	Do.	..
145. Do. ..	Masjid .. Area 36×18 ft. Value Rs. 200.	..	..	Do.	Do.	Do.	Do.	Do.	..
146. Kadthi ..	Grave of Havaladar Shaikhu Area 6×4 ft. Value Rs. 50.	..	Do.	Do.	Do.	Do.	Do.	Do.	..
147. Kanergaon Naka. ..	Chilla Mahboob Subhani .. Area 10×10 ft. Value Rs. 25.	..	Do.	Do.	Do.	Do.	Do.	Do.	..
148. Do. ..	Graveyard .. Area 250×200 ft. Value Rs. 250.	..	..	Do.	Do.	Do.	Do.	Do.	..



Details of immovable properties  
assessed at more than Rs. 5 or  
valued at more than Re. 1

Other properties

Details of  
the  
properties

Cash  
Grant  
or  
annuities  
if any  
received  
from  
Govt.

Estima  
annu  
incom

Remarks

Village	Survey No.	Area	Assess- ment	Village where situated	Site on which situated	Boundaries	(16)	(17)	(18)	Remarks
(9)	(10)	(11)	(12)	(13)	(14)	(15)	(16)	(17)	(18)	
		A. gs.	Rs. P.						Rs.	
..	..	..	..	..	..	..	..	..	..	(Shri Vithoba Panduji has ille- gally occupied this graveyard for cultivation). East—Masjid. West—S. No. of Vithoba Panduji. North—S. No. of Vithoba Panduji. South—S. No. of Vithoba Panduji.
..	..	..	..	..	..	..	..	..	..	East—Public way. West—Graveyard. North—Public way. South—House of Mannan Saheb.
..	..	..	..	..	..	..	..	..	..	East—Open space and Gram Panchayat. West—Open space and school. North—Open space and House of Sakharam. South—Open land.
..	..	..	..	..	Neem tree 1 Value Rs. 50.	..	..	..	..	East—River. West—S. No. of Roshan Khan. North—S. No. of Sakharam. South—S. No. of Deshmukh.
..	..	..	..	..	Neem tree 1 Value Rs. 100.	..	..	..	..	East—Nala. West—Agril. land of Gulab Saheb. North—Way to Sindki. South—Way to Govdhari.
..	101	4 27	3 00 Value Rs. 2,000. As per V. P. VII-XII.	..	Mango trees two Value Rs. 50.	..	..	..	200	East—Public way. West—Govt. open land. North—River. South—Govt. road.
..	..	..	..	..	Mango trees 3 Value Rs. 60.	..	..	..	..	East—Way to Watkali. West—River. North—Agril. land of Limba. South—Nala.
..	..	..	..	..	..	..	..	..	..	East—Public way. West—Open land of Sakharam. North—Open land of Sakharam. South—Way to Gadhari.
..	..	..	..	..	Trees 4 Value Rs. 80.	..	..	..	..	Situated on the mountain. East—Mountain. West—Mountain. North—Temple. South—Mountain.
..	..	..	..	..	..	..	..	..	..	Situated in Goathan S. No. 115.
..	..	..	..	..	..	..	..	..	..	East—S. No. 115. West—S. No. 115. North—Cart track to Gondla village. South—S. No. 115.
..	..	..	..	..	..	..	..	..	..	Situated in Gairan S. No. 65.
..	..	..	..	..	..	..	..	..	..	Situated in the premises of old Police Station.
..	..	..	..	..	..	..	..	..	..	Situated in S. No. 2 of Jairam Shivram.



District Parbhani

निम्न एक पुरवणी

Serial No. and village	Name of the wakf	Whether the wakf is a Shia or Sunni wakf	Object of the wakf	Name of the wakif	Date and year of creation of the wakf	Details of wakf deed or	Name of the Mutawalli	
(1)	(2)	(3)	(4)	(5)	(6)	(7)	(8)	
149. Kanergaon Naka	Iddgah .. .. Area One guntha. Value Rs. 250.	.. ..	Sunni Religious	Ack. Endt.	Not available	Reg. No. 4756 of 1954 A.D.	Muslim Managing	Panch
150. Kalgaon	Ashoorkhana .. .. Area 40 × 20 ft. Value Rs. 200.	.. ..	Do.	Do.	Do.	Do.	Do.	..
151. Do.	Chilla Peer Haji Sayan in Gaothan. Area 20 × 15 ft. Value Rs. 100.	.. ..	Do.	Do.	Do.	Do.	Do.	..
152. Do.	Chilla Chand Shah Wali .. .. Area 20 × 15 ft. Value Rs. 50.	.. ..	Do.	Do.	Do.	Do.	Do.	..
153. Do.	Chilla Mahboob Subhani .. .. Area 20 × 15 ft. Value Rs. 200.	.. ..	Do.	Do.	Do.	Do.	Reg. No. 4475 of 1954 A.D.	Do.
154. Do.	Graveyard .. .. Area 225 × 75 ft. Value Rs. 250.	.. ..	Do.	Do.	Do.	Do.	Not available	Do.
155. Kanadkheda Bk.	Chilla Turat Peer Saheb .. .. Area 6 × 4 ft. Value Rs. 25.	.. ..	Do.	Do.	Do.	Do.	Do.	..
156. Khambala	Chilla Peer Saheb .. .. Area 12 × 12 ft. Value Rs. 200.	.. ..	Do.	Do.	Do.	Do.	Do.	..
157. Do.	Graveyard .. .. Area 35 × 25 ft. Value Rs. 50.	.. ..	Do.	Do.	Do.	Do.	Do.	..
158. Khaker	Graveyard .. .. Area 30 × 20 ft. Value Rs. 60.	.. ..	Do.	Do.	Do.	Do.	Do.	..
159. Kherbi	Graveyard (Situated in S. No. of Gairan Land). Area 150 × 100 ft. Value Rs. 100.	.. ..	Do.	Do.	Do.	Do.	Do.	..
160. Khaker K.	Graveyard situated in Gaothan Area 30 × 30 ft. Value Rs. 150.	.. ..	Do.	Do.	Do.	Do.	Do.	..
161. Kelselu	Ashoorkhana situated in Gaothan. Area 40 × 40 ft. Value Rs. 200.	.. ..	Do.	Do.	Do.	Do.	Do.	..
162. Limbala (P. Washim).	Graveyard situated in gaothan Area 50 × 50 ft. Value Rs. 100.	.. ..	Do.	Do.	Do.	Do.	Do.	..

Details of immovable properties assessed at more than Rs. 5 or valued at more than Re. 1				Other properties			Details of the properties	Cash Grant or annuities if any received from Govt.	Estimated annual income	Remarks
Village	Survey No.	Area	Assessment	Village where situated	Site on which situated	Boundaries				
(9)	(10)	(11)	(12)	(13)	(14)	(15)	(16)	(17)	(18)	
		A. gs.	Rs. P.						Rs.	
..	..	..	..	..	..	..	..	..	..	Situated in Gaothan land.
..	..	..	..	..	..	..	..	..	..	East—House of Sk. Mahboob. West—Lane and House of Bapurao. North—Public way. South—House of Mahboob Baig.
..	..	..	..	..	..	..	..	..	..	East—Public way and school. West—Gaothan and Nala. North—Gaothan and way. South—Gaothan.
..	..	..	..	..	..	..	..	..	..	East—Lane. West—House of Yousuf. North—House of Ahmed Bhai. South—Open plot of Yousuf and public way.
..	..	..	..	..	..	..	..	..	..	East—Open plot of Deobarao son of Kanbarao. West—Open plot of Suparao son of Dadarao. North—House of Shekuraao Baba Rao. South—Public way.
..	..	..	..	..	..	..	..	..	..	East—S. No. of Shanker Rao Marotirao. West—S. No. of Ramrao Bajirao. North—S. No. of Shanker Rao. South—S. No. of Deobaraao Kanbarao.
..	..	..	..	..	..	..	..	..	..	Situated in S. No. of Ladba son of Sambhaji.
..	..	..	..	..	..	..	..	..	..	Situated in Survey No. 61.
..	..	..	..	..	..	..	..	..	..	East—Nala. West—River. North—Way South—Mang Masanwat.
..	..	..	..	..	..	..	..	..	..	East—Village. West—Open space. North—Open space. South—Village.
..	..	..	..	..	..	..	..	..	..	East—Open space. West—River. North—Open space. South—Survey No. of Ranuji.
..	..	..	..	..	..	..	..	..	..	East—Agriculture land of Dhanka. West—Way to Varkheda. North—Village. South—Agricultural land of P. Patel.
..	..	..	..	..	..	..	..	..	..	East—Government Open space. West—Village. North—Open space and way. South—Open space and way
..	..	..	..	..	..	..	..	..	..	East—Gaothan land and way. West—Gaothan and way to Bhimgi village. North—Way to Bhimgi village. South—Gaothan and way.



District Parbhani

Serial No. and village	Name of the wakf	Whether the wakf is a Shia or Sunni wakf	Object of the wakf	Name of the wakif	Date and year of creation of the wakf	Details of wakf deed or Name of the Mutawalli	(8)
(1)	(2)	(3)	(4)	(5)	(6)	(7)	(8)
163. Limbala Makla Bk.	Chilla Mahboob Subhani Area 15×15 ft. Value Rs. 150.	.. Sunni	Religious	Ack.-Endt.	Not available	Not available	Muslim Panch Manag- ing.
164. Do.	Graveyard .. Area 60×60 ft. Value Rs. 250.	.. Do.	Do.	Do.	Do.	Do.	Do.
165. Lohgaon	Chilla Peer and Ashoorkhana Area 4×3 and 22×11 ft. Value Rs. 550.	Do.	Do.	Do.	Do.	Do.	Do.
166. Mahalsi	Chilla Mahboob Subhani Area 6×6 ft. Value Rs. 50.	.. Do.	Do.	Do.	Do.	Do.	Do.
167. Do.	Iddgah (Situated in Gaathan) Area 30×30 ft. Value Rs. 200.	Do.	Do.	Do.	Do.	Do.	Do.
168. Do.	Graveyard .. Area 30 gunthas. Value Rs. 700.	.. Do.	Do.	Do.	Do.	Reg. No. 5581 of 1954 A.D.	Do.
169. Do.	Masjid .. Area 40×40 ft. Value Rs. 1,000.	.. Do.	Do.	Do.	Do.	Not available	Ashraf Khan S/o Sala- bat Khan R/o Maha- lsi.
170. Malsailu	Chilla Peer Mahboob Subhani and Graveyard. Area 100×50 ft. Value Rs. 200.	Do.	Do.	Do.	Do.	Do.	Syed Rahim Syed Ka- rim.
171. Matha	Ashoorkhana .. Area 30×15 ft. Value Rs. 200.	.. Do.	Do.	Do.	Do.	Do.	Bhikan Shah Nadir Shah.
172. Do.	Chilla Turat Peer Area 15×30 ft. Value Rs. 50.	.. Do.	Do.	Do.	Do.	Do.	Appaji Bhivaji.
173. Do.	Graveyard (Situated in Gao- than). Area 75×45 ft. Value Rs. 400.	Do.	Do.	Do.	Do.	Do.	Muslim Panch Manag- ing.
174. Murtuzapur	Graveyard .. Area 140×60 ft. Value Rs. 150.	.. Do.	Do.	Do.	Do.	Do.	Do.



Details of immovable properties assessed at more than Rs. 5 or valued at more than Re. 1				Other properties			Details of the properties	Cash Grant or annuities if any received from Govt.	Estimated annual income	Remarks
Village	Survey No.	Area	Assessment	Village where situated	Site on which situated	Boundaries				
(9)	(10)	(11)	(12)	(13)	(14)	(15)	(16)	(17)	(18)	
		A. gs.	Rs. P.						Rs.	
..	..	..	..	..	..	..	..	..	..	East—Open space of Waman Rao Deshmukh. West—Open space of Gaothan. North—Government way. South—Gaothan and house of Syed Amir Syed Daulaji.
..	..	..	..	..	..	..	..	..	..	East—Agricultural land of Rangeswar Rao. West—Government way and gadhi of Waman Rao Deshmukh. North—Gaothan. South—Agricultural land of Rameshwar Rao Deshmukh.
..	..	..	..	..	..	..	..	..	..	East—Open space and House of Sarfaraz Khan. West—Way. North—House of Bismillah Khan. South—Government way.
..	..	..	..	..	Neem tree 1 Value Rs. 20.	..	..	..	..	All sields way Situated on Gadhi.
..	..	..	..	..	..	..	..	..	..	East—Village. West—Gaothan. North—Gaothan. South—Gaothan.
..	..	..	..	..	Banyan tree 1 Value Rs. 70.	..	..	..	..	Situated in Survey No. 107.
..	..	..	..	..	..	..	..	..	..	East—Government Road. West—Government Road. North—Government Road. South—Government Road.
..	..	..	..	..	..	..	..	..	..	East—Survey No. of Ram Rao Saheb Rao. West—Survey No. of Ram Rao Saheb Rao. North—Survey No. of Ram Rao Saheb Rao. South—Survey No. of Shesh Rao Pritham Rao.
..	..	..	..	..	..	..	..	..	..	East—Anwar Sk. Bhikan's House. West—Government way. North—Way. South—House of Samba Ganpat Rao.
..	..	..	..	..	Neem tree Value Rs. 20.	..	..	..	..	Situated in Survey No. of Appa Rao.
..	..	..	..	..	Tamarind tree Value Rs. 100.	..	..	..	..	East—Way. West—House of Sambha Rao Sarpanch. North—House of Nader. South—House of Shurpat Kishanji.
..	..	..	..	..	Babul tree Value Rs. 75.	..	..	..	..	East—Survey No. of Hariba Bapurao. West—Gairan Survey No. North—Survey No. of Partab Appaji. South—Survey No. 13.

District Parbhani

Serial No. and village	Name of the wakf	Whether the wakf is a Shia or Sunni wakf	Object of the wakf	Name of the wakif	Date and year of creation of the wakf	Details of wakf deed	Name of the Mutawalli
(1)	(2)	(3)	(4)	(5)	(6)	(7)	(8)

175. Manas Pimpri	Graveyard .. Area 200 × 200 ft. Value Rs. 300.	..	..	Sunni	Religious	Ack./Endt.	Not available	Not available	Muslim Panch Managing.
176. Do.	Graveyard of Deshmukh .. Area 150 × 150 ft. Value Rs. 200.	..	Do.	Do.	Do.	Do.	Do.	Do.	Mahboob Miyan S/o Gafoor Miyan.
177. Do.	Masjid .. Area 40 × 30 ft. Value Rs. 1,000.	..	Do.	Do.	Do.	Do.	Do.	Do.	Muslim Panch Managing.
178. Mahalsapur	Graveyard .. Area 20 × 20 ft. Value Rs. 150.	..	Do.	Do.	Do.	Do.	Do.	Do.	Do.
179. Mop	Chilla Haji Sayan (in Mangwada). Area 12 × 12 ft. Value Rs. 50.	..	Do.	Do.	Do.	Do.	Do.	Do.	Do.
180. Nagjhari	Chilla Pirane Peer .. Area 5 × 3 ft. Value Rs. 50.	..	Do.	Do.	Do.	Do.	Do.	Do.	Do.
181. Narsi	Ashoorkhana Bade Nal Saheb .. Area 14 × 18 ft. Value Rs. 900.	..	Do.	Do.	Do.	Do.	Do.	Do.	Do.
182. Do.	Ashoorkhana Mulla and Graveyard. Value Rs. 1,500.	..	Do.	Do.	Do.	Do.	Reg.No.4681 of 1954 A.D.	Do.	Do.
183. Do.	Ashoorkhana Taziya .. Area 12 × 8 ft. Value Rs. 700.	..	Do.	Do.	Do.	Do.	Not available	Do.	Do.
184. Do.	Chilla .. Area 6 × 4 ft. Value Rs. 15.	..	Do.	Do.	Do.	Do.	Do.	Do.	Do.
185. Do.	Dargah Saleem Shah Wali and Graves. Area 48 × 30 ft. Value Rs. 600.	..	Do.	Do.	Do.	Do.	Reg.4147 of 1954 A.D.	Do.	Do.
186. Do.	Graveyard and Ashoorkhana Fakirs Badi. Area 90 × 80 ft. Value Rs. 2,000.	..	Do.	Do.	Do.	Do.	Reg.No. 4682 of 1954 A.D.	Gulab Shah Umer Shah.	Do.
187. Do.	Graveyard Qaziyan .. Area 22 × 22 ft. Value Rs. 250.	..	Do.	Do.	Do.	Do.	Not available	Muslim Panch Managing.	Do.
188. Do.	Graveyard Qaziyan .. Area 100 × 50 ft. Value Rs. 300.	..	Do.	Do.	Do.	Do.	Do.	Do.	Do.
189. Do.	Graves two .. Area 16 × 16 ft. Value Rs. 25.	..	Do.	Do.	Do.	Do.	Do.	Do.	Do.





Estimated  
annual

income

(19)

• •

Situated in Survey No. 128.

Dingling's Gräves ~~Hängabz. Hängabz.~~ Dingling's  
G.Y./<sup>KB RS</sup>P.S. Kalikharar

## District Parbhani

Serial No. and village	Name of the wakf	Whether the wakf is a Shia or Sunni wakf	Object of the wakf	Name of the wakif	Date and year of creation of the wakf	Details of wakf deed or deeds	
(1)	(2)	(3)	(4)	(5)	(6)	(7)	(8)
190. Narsi!	.. Graves... .. Area 30×15 ft. Value Rs. 400.	.. .. Sunni	Religious	Ack. Endt.	Not available	Not available	..
191. Do.	.. Graveyard .. Area 9 gunthas. Value Rs. 250.	.. .. Do.	Do.	Do.	Do.	Do.	Do. ..
192. Do.	.. Iddgah ... .. Area 34×34 ft. Value Rs. 250.	.. .. Do.	Do.	Do.	Do.	Do.	Qazi Sateruddin S/o Yousufuddin.
193. Do.	.. Masjid Yousuf and Mazar Yousufuddin. Area 30×14 ft. Value Rs. 800.	Do.	Do.	Do.	Do.	Do.	Qazi Naziruddin Ahmed S/o Qazi Yousufuddin.
194. Palsi ..	.. Masjid (only place) Mazar Abu Bin Talib and Graveyard. Area 175×80 ft. Value Rs. 3,000.	Do.	Do.	Do.	Do.	Do.	Muslim Panch Manag-ing.
195. Pankanergaon	Graveyard and Chilla Mahboob Subhani. Area 75×40 ft. Value Rs. 1,000.	Do.	Do.	Do.	Do.	Do.	Do. ..
196. Do.	.. Masjid .. .. Area 10×12 ft. Value Rs. 500.	.. .. Do.	Do.	Do.	Do.	Do.	Do. ..
197. Phalegaon ..	Ashoorkhana Chilla Mahboob Subhan and Chilla Sailani Baba and Graveyard. Area 100×55 ft. Value Rs. 1,000.	Do.	Do.	Do.	Do.	Do.	Do. ..
198. Do.	.. Chilla Mahboob Subhan .. Area 12×12 ft. Value Rs. 50.	.. .. Do.	Do.	Do.	Do.	Do.	Do. ..
199. Do.	.. Graveyard .. .. Area 150×50 ft. Value Rs. 200.	.. .. Do.	Do.	Do.	Do.	Do.	Do. ..
200. Pusegaon ..	Ashoorkhana .. .. Area 30×15 ft. Value Rs. 50.	.. .. Do.	Do.	Do.	Do.	Do.	Do. ..
201. Do.	.. Dargah Hidayat Wali .. Area 10×8 ft. Value Rs. 30.	.. .. Do.	Do.	Do.	Do.	Do.	Do. ..
202. Do.	.. Dargah Babulla Shah .. Area 15×10 ft. Value Rs. 25.	.. .. Do.	Do.	Do.	Do.	Do.	Do. ..





District Parbhani

Serial No. and village	Name of the wakf	Whether the wakf is a Shia or Sunni wakf	Object of the wakf	Name of the wakif	Date and year of creation of the wakf	Details of wakf deed or deeds	Name of the Mutawalli
(1)	(2)	(3)	(4)	(5)	(6)	(7)	(8)
203. Parala	Chilla Madar Shah Area 12×8 ft. Value Rs. 50.	.. Sunni	Religious	Ack./End.	Not available	Not available	Muslim Panch Manag- ing.
204. Do.	Graveyard Area 100×60 ft. Value Rs. 100.	.. Do.	Do.	Do.	Do.	Do.	Do.
205. Do.	Graveyard Area 60×60 ft. Value Rs. 100.	.. Do.	Do.	Do.	Do.	Do.	Do.
206. Pangri	Chilla Pawa Ramzan Area 8×8 ft. Value Rs. 25.	.. Do.	Do.	Do.	Do.	Do.	Do.
207. Raholi Kd.	Chilla Sailani Miyan Area 33×33 ft. Value Rs. 100.	.. Do.	Do.	Do.	Do.	Do.	Do.
208. Do.	Chilla Mahboob Subhani Area 33×33 ft. Value Rs. 250.	.. Do.	Do.	Do.	Do.	Do.	Syed Chotu Syed Vali
209. Do.	Graveyard Area 33×33 ft. Value Rs. 150.	.. Do.	Do.	Do.	Do.	Do.	Muslim Panch Manag- ing.
210. Raholi Bk.	Chilla Haz. Mahboob Subhani Area 33×33 ft. Value Rs. 150.	.. Do.	Do.	Do.	Do.	Do.	Sk. Farid
211. Do.	Graveyard and Iddgah Area 450×300 ft. Value Rs. 300.	.. Do.	Do.	Do.	Do.	Do.	Muslim Panch Manag- ing.
212. Do.	Graveyard, Raoshan Bag. Area 215×122 ft. Value Rs. 200.	.. Do.	Do.	Do.	Do.	Do.	Do.
213. Do.	Iddgah and Chilla Sarwar Maqdoom. Area 150×100 ft. Value Rs. 200.	.. Do.	Do.	Do.	Do.	Do.	Do.
214. Do.	Masjid Area 30×25 ft. Value Rs. 2,000.	.. Do.	Do.	Do.	Do.	Do.	Do.
215. Do.	Masjid and Ashoorkhana Area 19×10 and 27×19 ft. Value Rs. 800 and 300.	.. Do.	Do.	Do.	Do.	Do.	Do.
216. Sathba	Graveyard Area 200×125 ft. Value Rs. 500.	.. Do.	Do.	Do.	Do.	Do.	Do.
217. Do.	Masjid Area 42×24 ft. Value Rs. 1,000.	.. Do.	Do.	Do.	Do.	Do.	Alam Khan Akber Khan.



Details of immovable properties assessed at more than Rs. 5 or valued at more than Re. 1				Other properties			Details of the properties	Cash Grant or annuities if any received from Govt.	Estimated annual income	Remarks
Village	Survey No.	Area	Assessment	Village where situated	Site on which situated	Boundaries				
(9)	(10)	(11)	(12)	(13)	(14)	(15)	(16)	(17)	(18)	
		A. gs.	Rs. P.						Rs.	
..	..	..	..	..	Neem tree Value Rs. 25.	..	..	..	..	East—Rohinuddin West—Rohinuddin North—Way. South—House of Sk. Mohiuddin
..	..	..	..	..	..	..	..	..	..	East—Gaothan. West—Survey No. of Sakham Baji. North—Survey No. of Haraji Piraji. South—Survey No. of Sawanta Bagwanta.
..	..	..	..	..	Neem tree Value Rs. 75.	..	..	..	..	East—Gaothan. West—Gaothan. North—Gaothan. South—Hill.
..	..	..	..	..	..	..	..	..	..	East—Way. West—House of Police Patel. North—Way. South—Way.
..	..	..	..	..	..	..	..	..	..	Situated in Survey No. of Smt. Lahjar Bai Ratanji and Mahadev Rao.
..	..	..	..	..	..	..	..	..	..	Situated in Survey No. of Syed Chotu Vali.
..	..	..	..	..	..	..	..	..	..	Situated in Survey No. 34.
..	..	..	..	..	..	..	..	..	..	Situated in Survey No. 1.
..	..	..	..	..	..	..	..	..	..	Situated in Survey No. 7.
..	..	..	..	..	Babul tree 1 Mango tree 1. Value Rs. 210.	..	..	..	..	East—Survey No. 9/2. West—Survey No. 1. North—Survey No. 1. South—Gaothan.
..	..	..	..	..	Tamarind tree 1 Value Rs. 100.	..	..	..	..	Situated in Survey No. 7 (on hill)
..	..	..	..	..	..	..	..	..	..	All sides Government way.
..	..	..	..	..	..	..	..	..	..	East—Public way. West—House of Syed Rahim. North—Open plot and well. South—Open plot.
..	..	..	..	..	Tamarind trees 2. Neem tree 1. Value Rs. 150. One well Rs. 500.	..	..	..	..	East—Survey No. of Sambaj, Namaji. West—Survey No. 67. North—Way. South—Open space.
..	..	..	..	..	Well 1 Value Rs. 500.	..	..	..	..	East—Way. West—Open space house of Md. Karim. North—House of Bhagwangir Gosai. South—Way.

## District Parbhani

Serial No. and village	Name of the wakf	Whether the wakf is a Shia or Sunni wakf	Object of the wakf	Name of the wakf	Date and year of creation of the wakf	Details of wakfs deed or deeds	Name of the Mutawalli
(1)	(2)	(3)	(4)	(5)	(6)	(7)	(8)
213. Sawna ..	Ashoorkhana (Open space) Area 45×18 ft. Value Rs. 500.	Sunni	Religious	Ack. Endt.	Not available	Not available	Muslim Panch Mahabubnagar.
219. Do. ..	Chilla Peer Mahboob Subhani Area 20×20 ft. Value Rs. 50.	Do.	Do.	Do.	Do.	Do.	Do. ..
220. Do. ..	Graveyard .. Area 140×70 ft. Value Rs. 250.	Do.	Do.	Do.	Do.	Do.	Do. ..
221. Sauli ..	Chilla of Peer Area 10×8 ft. Value Rs. 50.	Do.	Do.	Do.	Do.	Do.	Do. ..
222. Santuk Pimpri	Chilla of Shah Dawal Area 6×6 ft. Value Rs. 50.	Do.	Do.	Do.	Do.	Do.	Do. ..
223. Do. ..	Chilla Madar Saheb .. Area 6×4 ft. Value Rs. 50.	Do.	Do.	Do.	Do.	Do.	Do. ..
224. Do. ..	Chilla Mahboob Subhani Area 18×18 ft. Value Rs. 50.	Do.	Do.	Do.	Do.	Do.	Do. ..
225. Do. ..	Chilla Sakladi Peer .. Area 6×6 ft. Value Rs. 50.	Do.	Do.	Do.	Do.	Do.	Do. ..
226. Do. ..	Graveyard .. Area 180×180 ft. Value Rs. 250.	Do.	Do.	Do.	Do.	Do.	Do. ..
227. Do. ..	Masjid .. Area 60×30 ft. Value Rs. 700.	Do.	Do.	Do.	Do.	Do.	Do. ..
228. Do. ..	Jame Masjid Chilla Zinda Shah Madar and Chilla Mahboob Subhani. Area 35×18 ft., 4×3 ft. and 5×4 ft. Value Rs. 1,600.	Do.	Do.	Do.	Do.	Do.	Do. ..
229. Sonar Wakodi	Chilla Mahboob Subhani Area 6×4 ft. Value Rs. 50.	Do.	Do.	Do.	Do.	Do.	Do. ..
230. Do. ..	Graveyard .. Area 60×50 ft. Value Rs. 100.	Do.	Do.	Do.	Do.	Do.	Do. ..



Details of immovable properties  
assessed at more than Rs. 5 or  
valued at more than Re. 1

Other properties

Details of  
the  
properties

Cash  
Grant  
or  
Estimated  
annuities  
annual  
income  
if any  
received  
from  
Govt.

Village Survey Area Assess-  
No. ment

Village Site on which Boundaries  
where situated situated

(9) (10) (11) (12) (13) (14) (15) (16) (17) (18)

A. gs. Rs. P.

Rs.



East—House of Balram Deshmukh.  
West—House of Balram Deshmukh.  
North—Open plot of Kasimkhan  
South—Public way.

Situated in Gairan Land between  
the huts of Harijan and Ban-  
garas.

East—Survey No. of Mahadhav  
Shridhar.  
West—Survey No. of Rao Saheb.  
North—Survey No. of Mahadhav  
Shridhar.  
South—Survey No. of Anna  
Saheb.

East—Open land and Govern-  
ment way.  
West—Survey No. 2 of Nana  
Fakir.  
North—Survey No. 1 of Kondba  
Dhondiba.  
South—Survey No. 9.

Situated in Agricultural land.

East—Masjid.  
West—Open space.  
North—Government way.  
South—Way.

East—Masjid.  
West—Lane.  
North—Open space.  
South—Government way.

East—Agricultural land of Raja.  
West—Government way.  
North—Agricultural land of Syed  
Gulab.  
South—Well of Waman.

East—Government way.  
West—Well of Mang.  
North—Survey No. of Jugal  
Kishane.  
South—Gaathan.

East—Open space.  
West—House of Mahadeo and  
Lane.  
North—Government way.  
South—House of Asroo.

East—Open space and Chilla  
Zinda Shah Madar.  
West—Lane.  
North—Government way.  
South—House of Arso Rajmi.

East—Public way.  
West—Gaathan.  
North—House of Ram Kishan.  
South—Survey No. 112.

East—Gaathan and way.  
West—Survey No. of Champa-  
thi Maruti.  
North—Gaathan.  
South—Survey No. Narayan  
Nagoji.

## District Parbhani

Serial No. and village	Name of the wakf	Whether the wakf is a Shia or Sunni wakf	Object of the wakf	Name of the wakf	Date and year of creation of the wakf	Details of wakf deed or deeds	Name of the M
(1)	(2)	(3)	(4)	(5)	(6)	(7)	(8)
231. Saingaon ..	Masjid Chilla Mahboob Subhani and Graveyard. Area 50×25 ft. Value Rs. 3,000.	.. Sunni	Religious	Ack. End.	Not available	Not available	Muslim Panching.
232. Singinaga ..	Graveyard .. .. Area 50×50 ft. Value Rs. 100.	.. Do.	Do.	Do.	Do.	Do.	Do.
233. Sidesher ..	Chilla Mahboob Subhani .. Area 40×30 ft. Value Rs. 150.	.. Do.	Do.	Do.	Do.	Do.	Shri Dawood Subhan Shah
234. Do. ..	Graveyard .. .. Area 100×78 ft. Value Rs. 150.	.. Do.	Do.	Do.	Do.	Do.	Muslim Panching.
235. Sawngi Mur-tuzapur.	Ashoorkhana .. .. Area 60×15 ft. Value Rs. 150.	.. Do.	Do.	Do.	Do.	Do.	Do.
236. Singi Kham-bala.	Graveyard (Situated in Gaothan) Area 200×150 ft. Value Rs. 500.	Do.	Do.	Do.	Do.	Do.	Do.
237. Sakra ..	Chilla Peer and Graveyard .. (in Gaothan). Area 30×30 ft. Value Rs. 100.	.. Do.	Do.	Do.	Do.	Do.	Do.
238. Suldali Kd. ..	Chilla Mahboob Subhani .. (Tin shed). Area 10×10 ft. Value Rs. 150.	.. Do.	Do.	Do.	Do.	Do.	Do.
239. Taktoda ..	Graveyard .. .. Area 100×100 ft. Value Rs. 200.	.. Do.	Do.	Do.	Do.	Do.	Do.
240. Umra ..	Chilla Udas Khan .. .. Area 19×17 ft. Value Rs. 100.	.. Do.	Do.	Do.	Do.	Do.	Do.
241. Do. ..	Graveyard. Situated in the Land of Shri Sk. Jamal Sk. Gulab. Area 47×36 ft. Value Rs. 400.	Do.	Do.	Do.	Do.	Do.	Shri Sk. Jam Gulab.
242. Utti ..	Graveyard (Situated in Gaothan). Area 60×40 ft. Value Rs. 200.	Do.	Do.	Do.	Do.	Do.	Muslim Panching.
243. Usegaon ..	Graveyard .. .. Area 2 acres 22 gunthas. Value Rs. 2,000.	.. Do.	Do.	Do.	Do.	Do.	Do.




Details of immovable properties assessed at more than Rs. 5 or valued at more than Re. 1				Other properties			Details of the properties	Cash Grant or annuities if any received from Govt.	Estimated annual income	Remarks
Village	Survey No.	Area	Assessment	Village where situated	Site on which situated	Boundaries				
(9)	(10)	(11)	(12)	(13)	(14)	(15)	(16)	(17)	(18)	(19)
		A. gs.	Rs. P.						Rs.	
..	..	..	..	..	..	..	..	..	..	East—Open space of Gaothan and Temple Mahadeo. West—Public way. North—Open space of Gaothan. South—Cart track to Narsi village and Survey No. 155 of Ananda Bapuji.
..	..	..	..	..	..	..	..	..	..	Situated in Gaothan, all sides Open space.
..	..	..	..	..	..	..	..	..	..	East—Open space. West—House of Gangaya Rao Govinda. North—Way. South—House of Dawal.
..	..	..	..	..	..	..	..	..	..	East—Survey No. 4. West—Gaothan. North—Hindu Masanwat. South—Sindhi River.
..	..	..	..	..	..	..	..	..	..	East—Samadhi Gosai. West—Way. North—House of Deorao Dada-rao. South—Way.
..	..	..	..	..	..	..	..	..	..	East—Way to Gaverdadi. West—Village. North—Way and village. South—Way to Jaipur.
..	..	..	..	..	..	..	..	..	..	East—Masanwat. West—Way to Utti. North—Way to Kahaker. South—Gaothan.
..	..	..	..	..	..	..	..	..	..	East—Open space and Agricultural land. West—Open space and Agricultural land. North—Open space and Agricultural land. South—Village.
..	..	..	..	..	Bel tree Value Rs. 25.	..	..	..	..	East—Village. West—Nala. North—Nala. South—Village.
..	..	..	..	..	..	..	..	..	..	Situated in Survey No. 3 of Shri Kirishnaji Rupaji.
..	..	..	..	..	..	..	..	..	..	East—Delapidated House of Shri Sambaji Maruthi. West—House of Kaduji Ambaji. North—Lane and Shed of Shri Rajaram Asaji. South—Lane and house of Shri Jaiaram Shivram.
..	..	..	..	..	..	..	..	..	..	East—Public way. West—Abadi. North—Public way. South—Open space and way.
..	..	..	..	..	Trees 24 .. Value Rs. 1,500.	..	..	..	..	Situated in Survey No. 71/2.



District Parbhani

Serial No. and village	Name of the wakf	Whether the wakf is a Shia or Sunni wakf	Object of the wakf	Name of the wakf	Date and year of creation of the wakf	Details wakf deed	Name of the Mutawali
(1)	(2)	(3)	(4)	(5)	(6)	(7)	(8)
244. Wadkhali ..	Chilla Haji Sayan .. Area 6×6 ft. Value Rs. 50.	.. .. Sunni	Religious	Ack. Endt.	Not available	Not available	Muslim Panch Managing.
245. Do. ..	Graveyard .. Area 30×30 ft. Value Rs. 60.	.. .. Do.	Do.	Do.	Do.	Do.	Do. ..
246. Waichal Pimpri ..	Graveyard .. Area 30×10 ft. Value Rs. 50.	.. .. Do.	Do.	Do.	Do.	Do.	Do. ..
247. Wadad ..	Chilla Mahboob Subhani .. Area 6×4 ft. Value Rs. 25.	.. .. Do.	Do.	Do.	Do.	Do.	Do. ..
248. Do. ..	Graveyard .. Area 60×25 ft. Value Rs. 100.	.. .. Do.	Do.	Do.	Do.	Do.	Do. ..
249. Waghjali ..	Chilla Mahboob Subhani .. Area 8×8 ft. Value Rs. 60.	.. .. Do.	Do.	Do.	Do.	Do.	Do. ..
250. Do. ..	Dargah Mahboob Subhani .. Area 20×20 ft. Value Rs. 200.	.. .. Do.	Do.	Do.	Do.	Do.	Do. ..
251. Watur ..	Dargah Syed Sadar .. Area 20×20 ft. Value Rs. 200.	.. .. Do.	Do.	Do.	Do.	Do.	Do. ..
252. Warood Chukar Pimpri ..	Graveyard .. Area 500×500 ft. Value Rs. 500.	.. .. Do.	Do.	Do.	Do.	Do.	Do. ..
253. Warood Gaoli ..	Chilla Haz. Dastagir .. Area 42×24 ft. Value Rs. 800.	.. .. Do.	Do.	Do.	Do.	Do.	Do. ..
254. Do. ..	Graveyard and Iddgah (in Survey No. 134). Area 336×53 ft. Value Rs. 1,000.	.. .. Do.	Do.	Do.	Do.	Do.	Do. ..
255. Do. ..	Masjid .. Area 39×26 ft. Value Rs. 1,500.	.. .. Do.	Do.	Do.	Do.	Do.	Do. ..
256. Yaldari ..	Masjid (Situated in Gaothan) Area 40×30 ft. Value Rs. 500.	.. .. Do.	Do.	Do.	Do.	Do.	Do. ..



Details of immovable properties  
assessed at more than Rs. 5 or  
valued at more than Re. 1

Village	Survey No.	Area	Assessment	Other properties			Details of the properties	Cash Grant or annuities if any received from Govt.	Estimated annual income	Remarks
				Village where situated	Site on which situated	Boundaries				
	(10)	(11)	(12)	(13)	(14)	(15)	(16)	(17)	(18)	
		A. gs.	Rs.						Rs.	
..	..	..	..	..	..	..	..	..	..	East—Agricultural land of Tukaram. West—Mahadev Temple. North—Way to Datoda. South—Way to Sukli.
..	..	..	..	..	Babul tree 1 Value Rs. 50.	..	..	..	..	East—Agricultural land of Tukaram. West—Temple Mahadave. North—Way to Datoda. South—Way to Suklu.
..	..	..	..	..	..	..	..	..	..	Situated in Agricultural land of Rajaram Kishan.
..	..	..	..	..	..	..	..	..	..	Situated in the land of Govind Tukaram.
..	..	..	..	..	..	..	..	..	..	Situated in the land of Tukaram Satwaji.
..	..	..	..	..	..	..	..	..	..	East—Well. West—Gaathan. North—Government Road to Abadi. South—Survey No. 35.
..	..	..	..	..	..	..	..	..	..	All sides open space.
..	..	..	..	..	Neem tree 1 Value Rs. 60.	..	..	..	..	Situated on Gadhi.
..	..	..	..	..	Banyan tree Value Rs. 150.	..	..	..	..	East—Agricultural land of Gadba. West—Agricultural land of Hersingh. North—Village. South—Agricultural land of Narayan Jairam.
..	..	..	..	..	Neem tree 1 Value Rs. 40.	..	..	..	..	Situated on the Burj.
..	..	..	..	..	Neem tree 1 Value Rs. 80.	..	..	..	..	East—Survey No. 133 of Shri Sitaram Laxaman. West—Survey No. 133 of Shri Sitaram Laxman. North—Survey No. 3 of Shri Sakham. South—Survey No. 133.
..	..	..	..	..	Neem tree Value Rs. 100.	..	..	..	..	East—Open space and way. West—House of Syed Vali Syed Chand. North—Public way. South—House of Syed Vali Syed Chand.
..	..	..	..	..	..	..	..	..	..	East—Open space and way. West—Way. North—Public way. South—Village.





---

---

**FORM A**

(See Rule 4)

**LIST OF (SUNNI) WAKFS IN THE HYDERABAD AREA  
OF THE STATE OF MAHARASHTRA  
PART "B"**

[ Wakfs having an annual income of more than ten thousand rupees or  
having properties valued at rupees one lakh or more. ]

---

---

District Parbhani

Serial No. and village	Name of the wakf	Whether the wakf is a Shia or Sunni wakf	Object of the wakf	Name of the wakif	Date and year of creation of the wakf	Details of wakf deed or deeds	Name of the Mutavalli
(1)	(2)	(3)	(4)	(5)	(6)	(7)	(8)
1. Aundha ..	Iddgah .. Area 165 × 51 ft. Value Rs. 5,000.	.. .. Sunni	Religious	Ack. Endt.	Not available	M. No. 420, dt. 15th Khur- dad 1298. Fasli.	Shri Sardaruddin Azi- zuddin and others.



Details of immovable properties assessed at more than Rs. 5 or valued at more than Re. 1				Other properties			Details of the properties	Cash Grant or annuities if any received from Govt.	Estimated annuities	Remarks
Village	Survey No.	Area	Assessment	Village where situated	Site on which situated	Boundaries				
(9)	(10)	(11)	(12)	(13)	(14)	(15)	(16)	(17)	(18)	
		A. gs.	Rs. P.						Rs.	
Asegaon..	16	20 18	38 57	(As per VII-VII)			..	..	20,000	East—Survey No. 3. West—Open space. North—Survey No. 10. South—Survey No. 10.
Tq. Jintur	178	24 02	41 15							
	179	20 30	36 84							
	18	28 32	52 27							
	17	30 25	47 15							
	180	33 12	56 57		Mango tree 1.					
	187	30 13	25 70		Neem tree 1.					
					Value Rs. 75.					
Total..	..	188 12	..							
Chinchali-	11/A	8 39	10 00	(As per VII-VII)						Note.—The Inamdars have stated on oath that Service Inam lands details as shown under :— Village Tapwan, taluka Basmath, Survey Nos. 31, 33, 55 and 68. Village Nalegaon of taluka Basmath, Survey Nos. 19, 61. Village Takalgaon of taluka Basmath, Survey No. 16. Village Aundha of taluka Hingoli, Survey Nos. 146, 147, 258 are under illegal possession.
Nidoba,	11/B	8 38	10 00							
Tq. Jintur.	12	29 03	42 58							
	13/A	7 38	15 00							
	13/B	7 37	15 00							
	39/A	10 03	15 86							
	39/B	10 03	15 86							
Total..	..	83 01	..							
Ferozabad,	33	25 33	38 57	(As per VII-VII).						
Tq. Jintur.	32/1	35 05	46 28							
	31	31 18	39 42							
Total..	..	92 16	..							
Aundha	263	4 20	1 74	(As per VII-VII).						
Tq. Hingoli	258	1 25	1 74							
	146	6 25	14 28							
	147	1 06	4 71							
Total..	..	13 36	..							
Nalegaon	19	12 36	19 00	As per Taqte Mashdaran of taluka Basmathnagar.						
Tq. Basmath	61	09 34	17 00							
Total..	..	22 30	..							
Tapwan	31	10 22	15 00	As per Taqte Mashdaran of taluka Basmathnagar.						
Taluka	33	6 31	13 00							
Basmath.	55	15 32	27 00							
	18	11 36	21 00							
Total..	..	45 01	..							
Takalgaon	16	9 00	20 00	As per Taqte Mashdaran of taluka Basmathnagar.						
Tq. Basmath.	..	9 00	..							
Total..	..	445 16	..							
Value Rs. 2,22,500.										



---

FORM A

( See Rule 4 )

LIST OF (SUNNI) WAKFS IN THE HYDERABAD AREA  
OF THE STATE OF MAHARASHTRA

PART "C"

[ Means other than those shown in category "A" and "B". ]

---

District Parbhani

Serial No. and village	Name of the wakf	Whether the wakf is a Shia or Sunni wakf	Object of the wakf	Name of the wakif	Date and year of creation of the wakf	Details of waki deed or deeds	Name of the Mutawalli
(1)	(2)	(3)	(4)	(5)	(6)	(7)	(8)
1. Aundha ..	Dargah Peer Bale Sabeab Area 100 × 100 ft. Value Rs. 1,000.	.. Sunni	Religious	Ack. Endt.	Not available	M. No. 17848, dt. 13th Rabi-ulawal 1502 Hijri.	Shri Gulab Khan Sarwar Khan and others.
2. Do. ..	Dargah Haz. Shah Tawakal Hussaini and Masjid. Area 235 × 235 ft. Value Rs. 5,000.	Do.	Do.	Do.	Do.	M. No. 23847, dt. 23rd Rajab 1301 Hijri. R.No. 4499 of 1954.	Shri Jalil Ahmed Sk. Ahmed and others.
3. Do. ..	Jame Masjid .. Area 133 × 94 ft. Value Rs. 35,000. (Situating in Gaathan).	.. Do.	Do.	Do.	Do.	M.No. 207, dt. 6 Dai 1297 Fasli R. No. 4322 of 1954.	Shri Fayazuddin Amiruddin and others.
4. Do. ..	Masjid Inamdaran .. Area 33 × 30 ft. Value Rs. 3,000.	.. Do.	Do.	Do.	Do.	M. No. 138, dt. 12 Aban 1296 Fasli. Reg.No. 4143 of 1954.	Shri Mohd. Abdul Qader, Jan Mohammed and others.
5. Do. ..	Masjid Pethdaran .. Area 121 × 105 ft. Value Rs. 15,000.	.. Do.	Do.	Do.	Do.	M. No. 124, dt. 6th Aban 1296 Fasli.	Shri Azizuddin S/c Sk. Rustum and others.
6. Ajegaon ..	Dargah Mithan Shah .. Area 40 × 16 ft. Value Rs. 1,200.	.. Do.	Do.	Do.	Do.	Not available	Shri Qaja Shah Sultan Shah.
7. Hingoli ..	Masjid Paltan with Deeni School. Area 180 × 110 ft. Value Rs. 50,000.	Do.	Do.	Do.	Do.	Reg. No. 4501 of 1954.	Shri Umer Bhai Hasham Bhai, R/o Hingoli.
8. Do. ..	Masjid Resala Bazar .. Area 150 × 47 ft. Value Rs. 50,000.	.. Do.	Do.	Do.	Do.	Reg. No. 4146 of 1954 A.D.	Shri Sattar Khan s/o Gaffar Khan.
9. Do. ..	Masjid Talab Katta .. Area 62 × 25 ft. Value Rs. 18,000.	.. Do.	Do.	Do.	Do.	Not available	Shri Aziz Baig Alba Baig.







Details of immovable properties assessed at more than Rs. 5 or valued at more than Re. 1				Other properties			Details of the properties	Cash Grant or annuities if any received from Govt.	Estimated annual income	Remarks
Village	Survey No.	Area	Assessment	Village where situated	Site on which situated	Boundaries				
(9)	(10)	(11)	(12)	(13)	(14)	(15)	(16)	(17)	(18)	(19)
Aundha	24	A. gs. 18 23 Rs. P. 21 42 Value Rs. 9,000.		(As per J.B.)		..	..	..	Rs. 200	..
Aundha	2	13 15	5 12	As per VII-XII.	..	..	..	..	6,000	East—Survey No. 2. West—Way. North—Survey No. 5. South—Survey No. 2.
	5	31 04	31 34							
Pota Bk.,	11	17 01	24 90	As per J. B.	..	..	..	..	6,000	East—Survey No. 2. West—Way. North—Survey No. 5. South—Survey No. 2.
Tq. Jintur.	42	34 22	66 00							
	64	34 18	69 00	As per J.B.	..	..	..	..	6,000	East—Survey No. 2. West—Way. North—Survey No. 5. South—Survey No. 2.
	65	21 09	37 00							
Bhagwa,	12	19 18	32 00	As per J.B.						
Tq. Jintur.										
Kandsi,	1	9 22	18 01	As per Muntakhab.						
Tq. Basmath.										
				Value Rs. 75,000.						
Aundha	20	37 01	26 28	Well 1 ..	..	..	Janamaz etc.	..	4,000	East—Public way. West—Gram Panchayat Office. North—Way. South—House of Bhika S/o Limba.
	21	35 17	22 28							
	33	20 22	07 28	Value Rs. 2,000.	..	..	Value Rs. 300.	..	4,000	East—Public way. West—Gram Panchayat Office. North—Way. South—House of Bhika S/o Limba.
	22	24 17	19 72							
	23	30 05	19 72	As per VII-XII.	..	..	..	..	4,000	East—Public way. West—Gram Panchayat Office. North—Way. South—House of Bhika S/o Limba.
	32	25 28	08 58							
				Value Rs. 86,000.						
Aundha	26	21 32	26 32	Tamarind tree 1	..	..	Janamaz etc.	..	3,000	East—Way and House of a Qader. West—House of Sardaruddin. North—House of Mohd. Hanif and others. South—Public way.
	27	16 25	23 13							
	39	20 10	27 00	Value Rs. 50.	..	..	Value Rs. 300.	..	3,000	East—Way and House of a Qader. West—House of Sardaruddin. North—House of Mohd. Hanif and others. South—Public way.
	45	21 16	10 28							
	46	22 10	07 50	As per VII-XII.	..	..	..	..	3,000	East—Way and House of a Qader. West—House of Sardaruddin. North—House of Mohd. Hanif and others. South—Public way.
				Value Rs. 75,000.						
Aundha	47	23 10	12 86	Rooms 2	..	On the East- ern side of the Masjid.	Janamaz etc.	..	4,000	East—Way. West—Way. North—Way. South—House of Tulsiram.
	48	19 30	17 14							
	49	35 16	25 06	Area 31 x 14 ft.	..	Value Rs. 500.	Value Rs. 20.	..	4,000	East—Way. West—Way. North—Way. South—House of Tulsiram.
	50	19 16	12 00							
	51	05 12	05 14	As per VII-XII.	..	..	..	..	4,000	East—Way. West—Way. North—Way. South—House of Tulsiram.
	52	27 07	23 14							
	102	11 05	13 70	Value Rs. 72,500.						
Agegaon	220	1 29	7 72	Neem tree 1	..	..	..	..	100	East—Open space and way. West—Lane. North—Open space and Masjid. South—Lane and House of Akbarkhan.
				Value Rs. 25.						
				Well 1.						
				Value Rs. 1,500.						
..	..	..	..	Hingoli	15 Rooms. Around the Masjid and Open plot.	..	Wall clock	..	1,700	East—Road. West—Ground. North—Way. South—Way and House of Medical Office.
					Value Rs. 50,000.		Janamaz etc.			
							Value Rs. 250.			
..	..	..	..	Hingoli	4 Rooms	..	Wall clock	..	240	East—Road. West—Street. North—Way and House of Syed Noor. South—Rooms dedicated to Masjid and House of Akur singh.
					Area 22 x 11.	..	Janamaz etc.			
					Value Rs. 2,000.	On the southern side of the Masjid.	Value Rs. 160.			
					(each).					
					Well 1.					
					Value Rs. 2,000.					
..	..	..	..	Hingoli	2 Shops	..	Janamaz	..	948	East—Open space of Masjid and street. West—Six houses dedicated to the Masjid and street. North—Road and tank. South—Street.
					Area 24 x 14 1/2 ft.	Western side of the Masjid. In front of Masjid.	Wall clock			
					Ward No. 2.		Muslas and other movables.			
					(1) Open plot.		Value Rs. 300.			
					Area 27 x 21 ft.	Western side of the Masjid.				
					(2) House.					
					Area 29 x 21 ft.					
					at Ward No. 5.					
					(3) Houses.					
					Area 39 x 24 ft.					
					Ward No. 5.					
					(3) Houses.					
					Area 46 x 39 ft.					
					Ward No. 2.					
					Value Rs. 11,000.					

**District Parbhani**

Serial No. and village	Name of the wakf	Whether the wakf is a Shia or Sunni wakf	Object of the wakf	Name of the wakif	Date and year of creation of the wakf	Details of wakf deed or deeds	Name of the Mutawalli
(1)	(2)	(3)	(4)	(5)	(6)	(7)	(8)
10. Hingoli ..	Masjid Baghan .. Area 59 × 56 ft. Value Rs. 12,000.	.. .. Sunni	Religious	Ack. End.	Not available	Do.	Shri Abdul Qudus ..
11. Do. ..	Masjid Topkhana .. Area 61 × 45 ft. Value Rs. 15,000.	.. .. Do.	Do.	Do.	Do.	Do.	Shri Gulam Nabo Saheb.
12. Do. ..	Masjid Pensionpura .. Area 44 × 30 ft. Value Rs. 15,000.	.. .. Do.	Do.	Do.	Do.	Reg. No. 4350 of 1954 A.D.	Shri Fareed Ahmep Chawdhari.
13. Do. ..	Madarse-Islami (M.No. 10-4-62) Double-storied. Anjuman Islamiya Pensionpura. Area 55 × 19 ft. Value Rs. 7,000.	.. .. Do.	Do.	Do.	Do.	Not available	Muslim Panch Manag-ing.
14. Kadali ..	Dargah Kale Shah Gore Shah Area 20 × 20 ft. Value Rs. 800.	.. .. Do.	Do.	Do.	Do.	M.No. 16409, dt. 18th Shawal as per entry in J. B.	Shri Hameed Khan S/o Abdulla Khan, R/o Kadoli.
15. Kanergaon Naka	Masjid (Situated in Gaothan) Area 80 × 36 ft. Value Rs. 2,000.	.. .. Do.	Do.	Do.	Do.	Reg. No. 2992 of 1355 Fasli.	Muslim Panch Mana-ging.
16. Matha ..	Dargah Chaman Shah Wali Area 70 × 65 ft. Value Rs. 200.	.. .. Do.	Do.	Do.	Do.	M. No. 3079, dt. 25th Shaban 1326 Fasli.	Shri Chiman Shah Nadu Shah.
17. Narsi ..	Masjid on Gadhi, Dargah Bahlul Shah Wali and Graves. Area 39 × 33 ft. Value Rs. 2,000.	.. .. Do.	Do.	Do.	Do.	M. No. 28335, dt. 19 Shawal 1302 Hijri. Reg. No. 4240 of 1954.	Shri Shareef son of Md. Ibrahim.
18. Do. ..	Masjid Takia, Ashoorkhans and Graveyard. Area 80 × 50 ft. Value Rs. 15,000.	.. .. Do.	Do.	Do.	Do.	Not available	Shri Rameedulla Khan
19. Pusegaon ..	Jame Masjid Area 100 × 58 ft. Value Rs. 30,000.	.. .. Do.	Do.	Do.	Do.	Do.	Muslim Panch Mana-ging.
20. Mazrabadi U/V. Sengaon.	Dargah Panch Peer .. Area 6 × 4 ft. Value Rs. 50.	.. .. Do.	Do.	Do.	Do.	M. No. 26323, dt. 29th Sharwar 1330 Fasli As per entry in J. B.	Shri Sk. Rus t u m Sk. Hussan.



Details of immovable properties assessed at more than Rs. 5 or valued at more than Re. 1				Other properties			Details of the properties	Cash Grant or annuities if any received from Govt	Estimated annual income	Remarks
Village	Survey No.	Area	Assessment	Village where situated	Site on which situated	Boundaries				
(9)	(10)	(11)	(12)	(13)	(14)	(15)	(16)	(17)	(18)	
		A. ga.	Rs. P.							
..	..	..	Hingoli	..	House .. Area 23×14 ft. Shop. Area 24×10 ft. Shop. Area 31×11 ft. Shop. Area 19×12 ft. Open plot. Area 34×24 ft. Total Value Rs. 11,000 and well one Rs. 2,000.	On the southern side of the Masjid.	Janamaz etc. Value Rs. 150.	..	396	East—Haz. Sade. West—S. North—Lane. South—Street.
..	..	..	Hingoli	..	House .. Area 40×11 ft. House. Area 59×32 ft. Open plot. Area 44×35 ft. Value Rs. 6,000. Neem tree one. Value Rs. 50. Well one. Value Rs. 2,000.	Northern side	Janamaz etc. value Rs. 200.	..	540	East—Open plot and street. West—Open plot and house of Altaf. North—Street. South—House of Masjid.
..	..	..	Hingoli	..	Four rooms .. Value Rs. 2,000.	Adjacent to Masjid.	Janamaz etc. Value Rs. 400.	..	150	East—Street. West—House of Abdul Kereem. North—Public road. South—House of Farid Ahmed Chawdri.
..	..	..	Hingoli	..	Houses three. .. Situating at Topekhana. Area 87×86 ft. Value Rs. 30,000.	E.—Lane and house of Khalak Peshwar. W.—Public road. N.—Street. S.—Street.	..	..	792	East—House of nadar Tamboli. West—House of Syed Chote. North—Way. South—Public road.
Kadali ..	124 .. 46	2 18 .. 3 28	7 28 .. 3 00	..	..	..	..	..	150	East—Govt. way. West—Open space. North—Open space. South—Govt. way.
..	..	..	As per VII—XII. Value Rs. 3,000.	Kanergaon.	Three shops. .. Value Rs. 3,000. Area 30×30, 30×15 and 30×15 ft.	On the western side of the Masjid.	..	..	204	East—Public way. West—Shops of Masjid and road. North—Public way. South—Lane and house of Mahadev son of Ramchandra.
Matha ..	41	8 39 .. As per VII—XII. Value Rs. 4,000.	10 28 ..	..	Neem tree one .. Value Rs. 50.	..	..	..	125	East—S. No. 1. West—Way. North—S. No. 1. South—Gaathan.
Narsi ..	186 .. 59	0 30 .. 2 00	0 86 .. 5 54	..	..	..	..	..	300	East—Open space. West—Public way. North—House of Jangams. South—Open space of police station.
Narsi ..	129	16 10 .. Value Rs. 16,000.	18 00 .. Value Rs. 16,000.	Narsi	Three shops .. Area 14×10 ft. each. Value Rs. 3,000. Well one. value Rs. 2,000. Neem tree one. value Rs. 100.	On the western side of the Ashoor Khana.	..	..	600	East—Houses of Harigans. West—Public way. North—Public way. South—Lane and House of Fakia.
..	..	..	..	Narsi	Four shops .. Area 11×13 ft. each. Four shops. Area 14×12 ft. each. Value Rs. 5,000. Well one. Value Rs. 10,000.	All the shops to the south of the Masjid).	Wall clock etc. Value Rs. 400.	..	175	East—Public way. West—House of Rahat Bee. North—House of Janulla Shah and Syed Ali. South—Public way and open space of weekly Bazar.
Sanegaon	111	14 32 .. Value Rs. 14,000.	10 28 ..	..	..	..	..	..	300	Situated on gadhi in Gaathan land.



Abstract: Taluka Hingoli, district Parbhani, in respect of Sunni Wakfs Institutions

No. of Wakf Institutions	Valuation of the Main Wakf	Valuation of immovable property			Movable	Annual income		Remarks	
		Agril. land	Other than Agril. land	Total		Cash grant	Other		
(1)	(2)	(3)	(4)	(5)	(6)	(7)	(8)	(9)	(10)
	Rs.	Rs.	Rs.	Rs.	Rs.	Rs.	Rs.	Rs.	
Part " A "	256	2,35,530	4,000	23,440	27,440	200	..	225	225
Part " B "	1	5,000	2,22,500	75	2,22,575	..	..	20,000	20,000
Part " C "	20	2,77,250	3,57,500	1,45,275	5,02,775	2,660	..	23,920	23,920
Total	277	5,17,700	5,84,000	1,68,790	7,52,790	2,860	..	44,145	44,145