

५८

BY SECRETARY, MARATHWADA WAKF BOARD

No. WKF-MIS-4106-73.—Whereas the Government of Maharashtra under sub-section 5 (1) of section 4 of Wakf Act, 1954, has forwarded a list of Wakf properties to the Marathwada Wakf Board for publication after scrutiny;

The Marathwada Wakf Board after the scrutiny is publishing the list of Wakf under sub-section 5 (2) of section 4 of the said Act. If a dispute arises as to whether or not the property specified in the list is Wakf property or it pertains to Sunni or Shia Wakf, the Board, Mutawalli, or the person interested may institute a suit in a Civil Court as laid down in section 6 (1) within a period of one year from the date of publication of list of Wakf under sub-section (2) of section 5.

SYED YASEEN,

Secretary,

Aurangabad:
The 22nd May 1973.

Marathwada Wakf Board, Aurangabad.




FORM A

(See Rule 4)

LIST OF (SUNNI) WAKFS IN THE HYDERABAD AREA
OF THE STATE OF MAHARASHTRA

PART "A"

[A Means Wakfs having no property or having property details of which would not be required to be given, i.e., Agricultural Lands assessed at less than Rs. 5 p. a. or other Immovable Properties valued at Re. 1 or less.]




District Parbhani

Serial No. and village	Name of the wakf	Whether the wakf is a Shia or Sunni wakf	Object of the wakf	Name of the wakf	Date and year of creation of the wakf	Date of wakf or its	Name of the Mutawalli
(1)	(2)	(3)	(4)	(5)	(6)	(7)	(8)
1. Arkhed ..	Dargah Gaibi Peer .. Area 10×10 ft. Value Rs. 50.	.. Sunni ..	Religious	Ask-Endt.	Not available	Not available	Muslim Panch Managing.
2. Do. ..	Graveyard .. Area 60×40 ft. Value Rs. 100.	.. Do.	Do.	Do.	Do.	Do.	Do.
3. Awalgaon ..	Chilla Haji Saheb .. Area 15×15 ft. Value Rs. 25.	.. Do.	Do.	Do.	Do.	Do.	Do.
4. Do. ..	Graveyard .. Area 2 gunthas. Value Rs. 100.	.. Do.	Do.	Do.	Do.	Do.	Do.
5. Arvili ..	Dargah Peer Saheb .. Area 10×10 ft. Value Rs. 75.	.. Do.	Do.	Do.	Do.	Do.	Do.
6. Azmabad ..	Graveyard .. Area 33 gunthas. Value Rs. 200.	.. Do.	Do.	Do.	Do.	Do.	Shri Sk. Peer Sk. Mahboob, residence of Ellegaon.
7. Do. ..	Masjid .. Area 30×25 ft. Value Rs. 2,000.	.. Do.	Do.	Do.	Do.	Do.	Do.
8. Bhal Khulki	Ashoorkhana .. Area 36×18 ft. Value Rs. 400.	.. Do.	Do.	Do.	Do.	Do.	Shri Dada Miyan, residence of Ukadgaon Jagir.
9. Borgaon Kd.	(1) Chilla Peer and (2) Chilla Gaibi Peer. Area 10×10 ft. & 15×15 ft. Value Rs. 100.	.. Do.	Do.	Do.	Do.	Do.	Muslim Panch Managing.
10. Badwani ..	Ashoorkhana .. Area 45×24 ft. Value Rs. 200.	.. Do.	Do.	Do.	Do.	Do.	Shri Dastagir and Osman, residence of Badwani.
11. Banwas ..	Ashoorkhana .. Area 24×18 ft. Value Rs. 100.	.. Do.	Do.	Do.	Do.	Do.	Sk. Mahboob Sk. Bagan Saheb and others, residence of Banwas.
12. Do. ..	Ashoorkhana .. Area 30×25 ft. Value Rs. 100.	.. Do.	Do.	Do.	Do.	Do.	Do.
13. Do. ..	Chilla Mahboob Subhani .. Area 10×10 ft. Value Rs. 25.	.. Do.	Do.	Do.	Do.	Do.	Do.
14. Do. ..	Graveyard Baker Qasab .. Area 150×100 ft. Value Rs. 150.	.. Do.	Do.	Do.	Do.	Do.	Shri Nasiruddin, son of Ibrahim, residence of Banwas.

Details of immovable properties assessed at more than Rs. 5 or valued at more than Re. 1				Other properties			Details of the properties	Cash Grant or annuities if any received from Govt.	Estimated annual income	Remarks
Village	Survey No.	Area	Assessment	Village where situated	Site on which situated	Boundaries				
(9)	(10)	(11)	(12)	(13)	(14)	(15)	(16)	(17)	(18)	
		A. gs.	Rs. P.						Rs.	
..	East—S. No. 15. West—S. No. of Bapurao, North—S. No. of Govinda Bapu. South—S. No. of Rajaram Gopalrao.
..	East—S. No. 15. West—S. No. of Tataya Bapu. North—S. No. of Govind Bapu and Kishan. South—S. No. of Rajaram Gopalrao.
..	East—Open space of Daulat Rao. West—Way to Chawdi. North—House of Daulat Rao. South—Way to Bhisegaon.
..	Situated in S. No. 61.
..	East—Open land. West—Open land and Trees. North—Open plot and way. South—Gaothan.
..	4. Tamarind trees. Neem tree. Babul tree. Pimpal tree l. Value Rs. 1,000.	Situated in S. No. 2.
..	East—Darsgah. West—Graveyard. North—Well. South—Open place.
..	East—Open land. West—Khari. North—Khari open land and gaothan. South—Open land.
..	(1) East—Maruti temple. West—House of Baman. North—Temple. South—Agri. land of Namdeo. (2) East—House of Tukaram. West—House of Kashinath. North—House of Deorao. South—Road.
..	East—Open space. West—House of Dastagir. North—House of Rahim Khan. South—House of Chand Khan.
..	East—Way. West—House of Nikanth Rao. North—Open space. South—Way.
..	East—Open land. West—Open land of Tuchari. North—Open land of Kerba Hajjam. South—Open land of Patel.
..	Situated in S. No. 154/4.
..	East—Way. West—Way. North—School Building. South—Way.

District Parbhani



Serial No. and village	Name of the wakf	Whether the wakf is a Shia or Sunni wakf	Object of the wakf	Name of the wakf	Date and year of creation of the wakf	Details of wakf deed or deeds	Name of the Mutawalli
(1)	(2)	(3)	(4)	(5)	(6)	(7)	(8)
15. Banwas ..	Chilla Shah Dawal .. Area 10×10 ft. Value Rs. 50.	.. Sunni	Religious	Ack-Endt.	Not available	Not available	Shri Sk. Mahboob Bagan Saheb, residence of Banwas.
16. Do. ..	Graveyard (Bara Bai) Area 100×50 ft. Value Rs. 125.	.. Do.	Do.	Do.	Do.	Do.	Do.
17. Do. ..	Jame Masjid .. Area 40×40 ft. Value Rs. 1,000.	.. Do.	Do.	Do.	Do.	Do.	Do.
18. Banpipla ..	Grave Peer Saheb .. Area 8×7 ft. Value Rs. 100.	.. Do.	Do.	Do.	Do.	Do.	Muslim Panch Managing
19. Do. ..	Graveyard .. Area 15×10 ft. Value Rs. 50.	.. Do.	Do.	Do.	Do.	Do.	Do. ..
20. Banwadi Wadgaon. ..	Ashoorkhana (Without roof).. Area 20×15 ft. Value Rs. 200.	.. Do.	Do.	Do.	Do.	Do.	Do. ..
21. Do. ..	Ashoorkhana with Graveyard Area 85×64 ft. Value Rs. 400.	.. Do.	Do.	Do.	Do.	Do.	Do. ..
22. Do. ..	Chilla Dawal Malik .. Area 12×12 ft. Value Rs. 25.	.. Do.	Do.	Do.	Do.	Do.	Do. ..
23. Do. ..	Chilla Maola Ali .. Area 15×15 ft. Value Rs. 25.	.. Do.	Do.	Do.	Do.	Do.	Do. ..
24. Do. ..	Chilla Mahboob Subhani .. Area 70×30 ft. Value Rs. 100.	.. Do.	Do.	Do.	Do.	Do.	Do. ..
25. Do. ..	Graveyard .. Area 417×40 ft. Value Rs. 1,000.	.. Do.	Do.	Do.	Do.	Do.	Do. ..
26. Do. ..	Iddgah .. Area 25×15 ft. Value Rs. 200.	.. Do.	Do.	Do.	Do.	Do.	Do. ..
27. Borgaon Bk. ..	Graveyard .. Area 60×30 ft. Value Rs. 100.	.. Do.	Do.	Do.	Do.	Do.	Ahmed Shah, residence of Borgaon Bk.
28. Do. ..	Masjid (open space) Area 250×75 ft. Value Rs. 1,000.	.. Do.	Do.	Do.	Do.	Do.	Do. ..
29. Bondergaon ..	Masjid, Graveyard and Dargah Bibi Fatema. Area 42×20 ft. Value Rs. 400.	.. Do.	Do.	Do.	Do.	Do.	Muslim Panch Managing.



Details of immovable properties assessed at more than Rs. 5 or valued at more than Re. 1				Other properties			Details of the properties	Cash Grant or annuities if any received from Govt.	Estimated annual income	Remarks
Village	Survey No.	Area	Assessment	Village where situated	Site on which situated	Boundaries				
(9)	(10)	(11)	(12)	(13)	(14)	(15)	(16)	(17)	(18)	
		A. gs.	Rs. P.						Rs.	
..	Neem tree one .. Value Rs. 20.	East—Public way. West—Open space of Mukund Rao. North—Land of Sk. Mahboob. South—Public way.
..	Situated in S. No. 340/A.
..	East—Public way. West—Platform of Mhadaeo. North—House of Bhim Raj. South—Public way.
..	East—S. No. 39. West—Open space and Mahar-wada. North—Open space and way. South—S. No. 39.
..	East—Way to Padgaon. West—Gaathan. North—Open space and house of Gena. South—Agril. land belonging to Vithal Tharoji.
..	East—Agril. land of Pandu. West—Way and Asoorkhana. North—House of Alauddin. South—Temple of Maruti.
..	Tamarind tree one Neem trees 2. Value Rs. 200..	East—Way and Ashoorkhana. West—House of Munja Yadav Rao. North—Public way. South—Way and House of Sk. Chand Sk. Lal.
..	Neem tree one. Value Rs. 50.	East—Open Space. West—House of Biban Khan. North—Khalla of Ameer. South—House of Allauddin.
..	Neem tree one .. Value Rs. 50.	East—Open space. West—Open space. North—Public way. South—Open space.
..	Situated in the Agril. land of Shri Baban Khan.
..	Neem tree one .. Value Rs. 30.	East—S. No. 130. West—Way and Abadi. North—Ashoorkhana. South—Agril. land of Vanketrao.
..	Situated in S. No. of Shri Baban Khan.
..	East—Agril. land. West—House of Abaji. North—House of Maruti. South—Way.
..	East—House of Ahmed Shah. West—Way. North—Way. South—House of Narayan.
..	Neem tree one .. Value Rs. 20.	East—House of Ranguba Bhandari. West—Public way. North—Chawdi. South—House of Rama.

District Parbhani



Serial No. and village	Name of the wakf	Whether the wakf is a Shia or Sunni wakf	Object of the wakf	Name of the wakf	Date and year of creation of the wakf	Detail of the wakf deed	Name of the Managing
(1)	(2)	(3)	(4)	(5)	(6)		
30. Bothi	Graveyard .. Area 40×30 ft. Value Rs. 200.	..	Sunni	Religious	Ack-Endt.	Not available	Muslim Panch Managing.
31. Do.	(Takya) delapidated .. Area 12×10 ft. Value Rs. 500.	..	Do.	Do.	Do.	Do.	Do.
32. Barbadi	Dargah .. Area 20×20 ft. Value Rs. 250.	..	Do.	Do.	Do.	Do.	Shri Masoom Shah Baban Shah and Others residence of Babradi.
33. Chowkhad	Graveyard (in S. No. 22) .. Area 150×100 ft. Value Rs. 1,000.	..	Do.	Do.	Do.	Do.	Shri Chand Saheb Masoom Saheb residence of Chokhad.
34. Chokar-Pimpri	Dargah Sarwar Maqdoom along-with Graveyard. Area 50×20 ft. Value Rs. 200.	..	Do.	Do.	Do.	Do.	Muslim Panch Managing.
35. Chatori	Chilla Mahboob Subhani .. Area 100×50 ft. Value Rs. 300.	..	Do.	Do.	Do.	Do.	Do.
36. Do.	Dargah Dawal Malik .. Area 20×15 ft. Value Rs. 50.	..	Do.	Do.	Do.	Do.	Do.
37. Do.	Masjid .. Area 150×150 ft. Value Rs. 2,000.	..	Do.	Do.	Do.	Do.	Do.
38. Digol Islampur	Masjid .. Area 22×22 ft. Value Rs. 800.	..	Do.	Do.	Do.	Do.	Do.
39. Dahikhed	Dargah .. Area 20×20 ft. Value Rs. 50.	..	Do.	Do.	Do.	Do.	Shri Miththu Fakir.
40. Dharasoor	Ashoorkshana .. Area 23×14 ft. Value Rs. 500.	..	Do.	Do.	Do.	Do.	Shri Gulab Saheb, residence of Dharasoor.
41. Do.	Chilla Mahboob Subhani .. Area 6×3 ft. Value Rs. 6.	..	Do.	Do.	Do.	Do.	Do.
42. Do.	Dargah .. Area 12×9 ft. Value Rs. 60.	..	Do.	Do.	Do.	Do.	Do.
43. Do.	Graveyard .. Area 7 gunthas. Value Rs. 300.	..	Do.	Do.	Do.	Do.	Do.
44. Doodgaon	Grave Peer and Graveyard .. Area 22×12 ft. Value Rs. 150.	..	Do.	Do.	Do.	Do.	Muslim Panch Managing.

Details of immovable properties
assessed at more than Rs. 5 or
valued at more than Re. 1

Other properties

Details of
the
properties

Cash
Grant
or
annuities
if any
received
from
Govt.

Estimated
annual
income



Village	Survey No.	Area	Assessment	Village where situated	Site on which situated	Boundaries	Details of the properties	Cash Grant or annuities if any received from Govt.	Estimated annual income	
(9)	(10)	(11)	(12)	(13)	(14)	(15)	(16)	(17)	(18)	
		A. gs.	Rs. P.						Rs.	
..	Neem tree one .. Value Rs. 60.	East—Public West—Gaathan (Harijan Abadi). North—Gangakhed road. South—Gaathan.
..	East—Road. West—Gaathan. North—Graveyard. South—Gaathan.
..	16	3-08 Value Rs. 2000.	4-72	50.	East—S. No. 15 of Bapu Rao. West—S. No. 15 of Bapu Rao. North—Govt. Road. South—S. No. 17 of Datta Ganpati.
..	East—S. No. 22. West—Public way. North—S. No. 22. South—Public way.
..	Neem tree one .. Value Rs. 100.	East—Agril. land of Ganpati Sitaram. West—Way to Naikote. North—Inami land of Dargah and Abadi. South—Inami land of Temple Maruti.
..	Tamarind tree 1 Neem tree 6. Value Rs. 200.	East—Nala. West—Way. North—Public way. South—Way.
..	Neem tree one .. Value Rs. 60.	East—Open space of Dargah. West—Well. North—House of Jamal and others. South—Shop of Gunde Rao.
..	Neem tree one .. Value Rs. 20.	East—Delapidated police naka. West—House of Eknath. North—House of Zakeeuddin. South—Public way.
..	East—House of Vithal Rao. West—Open space. North—Road. South—Open space.
..	All sides Open space.
..	East—Public way. West—House of Tulsiram Shivram North—Public way. South—Way to house of Tulsiram.
..	East—House of Mahadev. West—House of Mahadev. North—Open space. South—Open space.
..	East—Public way. West—House of Nana Sopan Rao. North—House of Nana Sopan Rao. South—Public way.
..	Situated in S. No. 203/2.
..	East—Open space and Temple Maruti. West—Open space. North—Walai Parbhu. South—Way to River.

District Parbhani

Serial No. and village	Name of the wakf	Whether the wakf is a Shia or Sunni wakf	Object of the wakf	Name of the wakf	Date and year of creation of the wakf	Details of wakf deed	Name of the Mutawalli
(1)	(2)	(3)	(4)	(5)	(6)		
45. Dhangar Moha.	Ashoorkhana ... Area 12×12 ft. Value Rs. 25.	Sunni	Religious	Ack. Endt.	Not available
46. Do.	Chilla Mahboob Subhani ... Area One guntha. Value Rs. 100.	..	Do.	Do.	Do.	Do.	Do.
47. Do.	Graveyard ... Area 125×110 ft. Value Rs. 1,000.	..	Do.	Do.	Do.	Do.	Do.
48. Do.	Grave Peer Walikhan ... Area 8×8 ft. Value Rs. 100.	..	Do.	Do.	Do.	Do.	Do.
49. Do.	Grave Peer Deendar Wali ... Area 7×7 ft. Value Rs. 100.	..	Do.	Do.	Do.	Do.	Do.
50. Dhanar Moha.	Masjid ... Area 30×20 ft. Value Rs. 200.	..	Do.	Do.	Do.	Do.	Do.
51. Dewelgaon	Graveyard ... Area 75×62 ft. Value Rs. 2,000.	..	Do.	Do.	Do.	Do.	Do.
52. Do.	Iddgah ... Area 62×50 ft. Value Rs. 500.	..	Do.	Do.	Do.	Do.	Do.
53. Do.	Masjid ... Area 30×25 ft. Value Rs. 1,000.	..	Do.	Do.	Do.	Do.	Do.
54. Deothana	Chilla Peer Saheb ... Area 15×10 ft. Value Rs. 300.	..	Do.	Do.	Do.	Do.	Do.
55. Do.	Chilla Maa Saheb ... Area 10×10 ft. Value Rs. 600.	..	Do.	Do.	Do.	Do.	Do.
56. Do.	Graveyard ... Area 20×20 ft. Value Rs. 300.	..	Do.	Do.	Do.	Do.	Do.
57. Dhaskhed	Graveyard ... Area 100×100 ft. Value-Rs. 200.	..	Do.	Do.	Do.	Do.	Do.
58. Digras	Chilla Masoom Shah ... Area 20×15 ft. Value Rs. 100.	..	Do.	Do.	Do.	Do.	Do.
59. Do.	Chilla Mahboob Subhani ... Area 10×10 ft. Value Rs. 50.	..	Do.	Do.	Do.	Do.	Shri Hasan Shah



Details of immovable properties assessed at more than Rs. 5 or valued at more than Re. 1				Other properties			Details of the properties	Cash Grant or annuities if any received from Govt.	Estimated annual income	Remarks
Village	Survey No.	Area	assessment	Village where situated	Site on which situated	Boundaries				
(9)	(10)	(11)	(12)	(13)	(14)	(15)	(16)	(17)	(18)	(19)
		A gs.	Rs. P.						Rs.	
..	East— West— North—Way to Masjid. South—House of Osman. Situated in S. No. 104.
..	Babul tree one Value Rs. 25.	East—House of Shankar Halgir. West—Public way. North—Public way. South—Way and Agril. land of Aab Ali.
..	East—Agril. land belonging to Ram Rao. West—Way goes to Khadegaon. North—Open space. South—Nala.
..	East—Cart way. West—Agril. land belonging to Shri Bhim Rao Ram Rao. North—Open space. South—Cart way.
..	East—Open space. West—Well and open space of Rahim Khan. North—Way to Harungal village South—Public way and Ashcor-khana.
..	Situated in S No. 4.
..	East—Open land. West—Way. North—Small way. South—Agril. land.
..	East—Open land. West—Open land and houses. North—Small way. South—Way.
..	East—House of Rangnath. West—House of Narayar Deorao North—House of Shah Rao. South—Public way.
..	East—Way. West—Lane. North—Land of Bapurao. South—House of Marcoti Rao.
..	East—Open plot. West—Way. North—Open plot. South—Way.
..	East—S. No. 77. West—Gaothan land. North—Open space of Gaothan. South—Masanwat.
..	East—Way to Berbadi. West—High School building. North—Way. South—Agri. land of Kishan Baji.
..	East—Graveyard of Fakirs. West—School building. North—Way. South—Agri. land of Kishan Baji.



District Parbhani

Serial No. and village	Name of the wakf	Whether the wakf is a Shia or Sunni wakf	Object of the wakf	Name of the wakf	Date and year of creation of the wakf	Details of wakf deed or Name of the Mutawalli
(1)	(2)	(3)	(4)	(5)	(6)	(7)
60. Digras	.. Graveyard .. Area 40×30 ft. Value Rs. 100.	.. Sunni	Religious	Ack. Endt.	Not available	Not available Muslim Panch Managing.
61. Do.	.. Graveyard of Fakirs .. Area 30×25 ft. Value Rs. 75.	.. Do.	Do.	Do.	Do.	Do. Shri Hassan Shah.
62. Ellegaon	.. Graveyard .. Area 50×30 ft. Value Rs. 150.	.. Do.	Do.	Do.	Do.	Do. Shri Noor Shah Latif Shah.
63. Do.	.. Graveyard .. Area 60×60 ft. Value Rs. 125.	.. Do.	Do.	Do.	Do.	Do. Do. ..
64. Do.	.. Masjid .. Area 15×10 ft. Value Rs. 100.	.. Do.	Do.	Do.	Do.	M. No. 2172, Noor Shah Haleem dt. 14th Zil-hajja 1304-H.
65. Esad	.. Dargah Gaibee Peer Saheb .. Area 150×120 ft. Value Rs. 700.	.. Do.	Do.	Do.	Do.	Not available Muslim Panch Managing.
66. Do.	.. Graveyard .. Area 75×65 ft. Valuation Rs. 250.	.. Do.	Do.	Do.	Do.	Do. Do.
67. Gangakhed	.. Ashoorkhana and Masjid .. Area 125×70 ft. Valuation Rs. 5,000.	.. Do.	Do.	Do.	Do.	Do. Do.
68. Do.	.. Ashoorkhana (Taroo Mohalla) .. Area 131×45 ft. Valuation Rs. 500.	.. Do.	Do.	Do.	Do.	Do. Shri Sk. Mohd. s/o Madar Saheb.
69. Do.	.. Ashoorkhana (Jaidipura) .. Area 40×32 ft. Valuation Rs. 1,000.	.. Do.	Do.	Do.	Do.	Do. Muslim Panch Managing.
70. Do.	.. Ashoorkhana Mulla .. Area 26×15 ft. Valuation Rs. 500.	.. Do.	Do.	Do.	Do.	Do. Do. ..
71. Do.	.. Ashoorkhana Fakirs .. Area 70×25 ft. Valuation Rs. 500.	.. Do.	Do.	Do.	Do.	Do. Sk. Mohammed Madar Saheb Fakir.
72. Do.	.. Ashoorkhana Raj Mohalla .. Area 48×48 ft. Valuation Rs. 500.	.. Do.	Do.	Do.	Do.	Do. Muslim Panch Managing.

Details of immovable properties
assessed at more than Rs. 5 a year or
valued at more than Re. 1

Other properties

Details of
the
properties

Cash
Grant
or
annuities
if any
received
from
Govt.

Estimated
annual
income



Village	Survey No.	Area	Assessment	Village where situated	Site on which situated	Boundaries	(16)	(17)	(18)	Remarks
(9)	(10)	(11)	(12)	(13)	(14)	(15)	(16)	(17)	(18)	Rs.
		A. gs.	Rs. P.							
..	East—Open building. West—House of Kishan Balaji. North—Way to Pherkada. South—Agri. land of Kishan Balaji.
..	East—Chilla Masoom Shah. West—Chilla Mahboob Subhani. North—Way. South—Agri. land of Kishan Balaji.
..	East—Way to gadi. West—Way to village Mardasgaon. North—Way to village. South—Agri. land.
..	Situated in S. No. 3.
..	64/A 64/B	2 38 2 38	0 63 0 63	150	East—Way. West—Chawdi. North—House of Noor Shah. South—Lane.
..	Neem trees 2 Valuation Rs. 100.	East—Public way. West—Gaathan and River. North—Houses. South—House of Gulam Husain.
..	East—Open space of Shankar Rao Bapu. West—Open space of Shri Rang Bhosle. North—Open space of Shankar. South—Open space of Raman Bapu.
..	Neem tree 1 Valuation Rs. 50.	East—House of Farid Saheb. West—Open land. North—Ashoorkhana. South—Public way.
..	Neem tree 1 Valuation Rs. 70.	East—Graveyard. West—Graveyard. North—Graveyard. South—Takiya Fakir and houses of Fakirs.
..	Room one Area 12×12 ft. Valuation Rs. 600.	East—Way and Masjid. West—House of Baboo Rao. North—Lane. South—House of Abdul Rehman Saheb.
..	East—House of Syed Yaqoob Saheb. West—Lane. North—Open land. South—House of Syed Hussain s/o Syed Fakir.
..	East—Way and River. West—House of Mohd. Fakir. North—Graveyard Tar Mohalla. South—Public way.
..	East—Way. West—Gaathan land. North—Open land of Limbaji Dhangar. South—Way to Gaathan.

District Parbhani




Serial No. and village	Name of the wakf	Whether the wakf is a Shia or Sunni wakf	Object of the wakf	Name of the wakf	Date and year of creation of the wakf	Details of wakf deed or Name of the Mutawalli
(1)	(2)	(3)	(4)	(5)	(6)	(7)
73. Gangakhed	Ashoorkhana (Sawari) Dastagir Mohalla Area 36 × 21 ft. Valuation Rs. 3,000.	Sunni	Religious	Ack. Endt.	Not available	Not available
74. Do. ..	Ashoorkhana (Chambhar galli) Area 27 × 12 ft. Valuation Rs. 500.	Do.	Do.	Do.	Do.	Do.
75. Do. ..	Ashoorkhana Nale Hyder .. Tar Mohalla Area 24 × 50 ft. Valuation Rs. 500. ..	Do.	Do.	Do.	Do.	Do.
76. Do. ..	Ashoorkhana (Harkar galli) .. Area 25 × 23 ft. Valuation Rs. 200.	Do.	Do.	Do.	Do.	Do.
77. Do. ..	Ashoorkhana (Hatkar galli) .. (Taziya). Area 25 × 20 ft. Valuation Rs. 900.	Do.	Do.	Do.	Do.	Do.
78. Do. ..	Ashoorkhana Qasim Dule .. Area 70 × 15 ft. Valuation Rs. 300.	Do.	Do.	Do.	Do.	Do.
79. Do. ..	Chilla Syed Wali .. Area 15 × 12 ft. Valuation Rs. 50.	Do.	Do.	Do.	Do.	Do.
80. Do. ..	Chilla Mahboob Subhani and Ashoorkhana. Area 112 × 55 ft. Valuation Rs. 5,000.	Do.	Do.	Do.	Do.	Do.
81. Do. ..	Chilla Wali Dad Khan .. Area 20 × 15 ft. Valuation Rs. 200.	Do.	Do.	Do.	Do.	Do.
82. Do. ..	Dargah Chand Shah Wali .. Area 10 × 7 ft. Valuation Rs. 35.	Do.	Do.	Do.	Do.	Do.
83. Do. ..	Dargah Shah Peer Shah .. Area 10 × 8 ft. Valuation Rs. 50.	Do.	Do.	Do.	Do.	Do.
84. Do. ..	Dargah Madar Saheb .. Area 108 × 100 ft. Valuation Rs. 150.	Do.	Do.	Do.	Do.	Do.
85. Do. ..	Dargah Khaja Saheb .. Area 15 × 10 ft. Valuation Rs. 100.	Do.	Do.	Do.	Do.	Do.
86. Do. ..	Dargah Chand Bee Saheba .. Area 125 × 65 ft. Valuation Rs. 1,000.	Do.	Do.	Do.	Do.	Do.

Details of immovable properties assessed at more than Rs. 5 or valued at more than Re. 1				Other properties			Details of the properties	Cash grant or annuities if any received from Govt.	Estimated annual income	Remarks
Village	Survey No.	Area	Assessment	Village where situated	Site on which situated	Boundaries				
(9)	(10)	(11)	(12)	(13)	(14)	(15)	(16)	(17)	(18)	
		A. gs.	Rs. P.						Rs.	
..	East—Road. West—House of Anu Mahajan. North—Lane and Road. South—Lane and Road.
..	East—Lane. West—House of Chand Khan. North—House of Chand Khan. South—Open land.
..	East—River and way. West—House of Mahmood Saheb. North—Graveyard. South—Public road.
..	East—Way. West—House of Narayan Deskar. North—Lane. South—House of Narayan Deskar.
..	East—Way. West—Deserted land. North—Public way. South—House of Chand Bee.
..	East—Public way. West—Public way. North—Open land. South—House of Halalkhor.
..	Neem tree one Valuation Rs. 50.	East—Open land. West—House of Mohamood khan. North—Public way. South—House of Kondaji.
..	1 Room Broken Area 135 × 68 ft. Valuation Rs. 300. Well Valuation Rs. 3,000. Trees two Valuation Rs. 100.	East—Public way. West—Public way and House of Sk. Husain. North—Public way. South—Dilkash Talkies.
..	Note.—Open plot measuring 70 × 30 ft. is in illegal possession of the owner of Dilkash Talkies.
..	East—Public way. West—Masjid. North—Masjid. South—House of Masoom.
..	East—Lane and open land. West—Way. North—Open land. South—Open land.
..	Neem tree one Valuation Rs. 50.	East—S. No. 540. West—Agril. land. North—Agri land. South—S. No. 540.
..	Trees five Valuation Rs. 250.	East—Way. West—House of Giyanu. North—Govt. land. South—Way.
..	All sides way.
..	East—Agri. land. West—Inami land. North—Land of Qazi. South—Land of Qazi.



District Parbhani

Serial No. and village	Name of the wakf	Whether the wakf is a Shia or Sunni wakf	Object of the wakf	Name of the wakf	Date and year of creation of the wakf	Details of wakfs deed or name of the Mutawalli deed
(1)	(2)	(3)	(4)	(5)	(6)	(7)
87. Gangakhed ..	Graveyard Chilla Dawal Malik and Ashoorkhana. Area 160 × 140 ft. Valuation Rs. 2,500.	Sunni	Religious	Ack. Endt.	Not available	Not available Shri Akbar M. D. Hus- sain, r/o Gangakhed.
88. Do. ..	Graveyard (Taroo Mohalla) Area 700 × 450 ft. Valuation Rs. 400.	Do.	Do.	Do.	Do.	Do. Muslim Panch Manag- ing.
89. Do. ..	Graveyard (Sk. Ji) .. Area 550 × 400 ft. Valuation Rs. 1,500.	Do.	Do.	Do.	Do.	Do. ..
90. Do. ..	Graveyard (Raj Mohalla) Area 150 × 120 ft. Valuation Rs. 2,000.	Do.	Do.	Do.	Do.	Do. ..
91. Do. ..	Idgah Area 170 × 150 ft. Valuation Rs. 600.	Do.	Do.	Do.	Do.	Do. ..
92. Do. ..	Masjid (Tar Mohalla) Area 54 × 32 ft. Valuation Rs. 500.	Do.	Do.	Do.	Do.	Do. ..
93. Do. ..	Masjid (Raj Mohalla) Area 80 × 30 ft. Valuation Rs. 5,000.	Do.	Do.	Do.	Do.	Do. ..
94. Gulkhand ..	Graveyard Area 40 × 20 ft. Valuation Rs. 150.	Do.	Do.	Do.	Do.	Do. ..
95. Do. ..	Masjid Area 30 × 15 ft. Valuation Rs. 400.	Do.	Do.	Do.	Do.	R. No. 5654 1954 A.D. Do. ..
96. Ghatangra ..	Chilla Area 18 × 18 ft. Valuation Rs. 30.	Do.	Do.	Do.	Do.	Not available Do. ..
97. Do. ..	Dargah Chand Shah Wali Area 18 × 18 ft. Valuation Rs. 40.	Do.	Do.	Do.	Do.	Do. ..
98. Do. ..	Dargah Gaiji Shah Wali Area 18 × 18 ft. Valuation Rs. 25.	Do.	Do.	Do.	Do.	Do. ..
99. Do. ..	Graveyard Area 60 × 48 ft. Valuation Rs. 100.	Do.	Do.	Do.	Do.	Do. ..
100. Gawndgaon	Graveyard Area 35 × 35 ft. Valuation Rs. 100.	Do.	Do.	Do.	Do.	Do. Shri Sk. Budhan Sk. Abdul Rahman r/o Gawndgaon.
101. Ganga Pimpri	Graveyard (Situated in S.No.3) Area 120 × 50 ft. Valuation Rs. 200.	Do.	Do.	Do.	Do.	Do. Shri Hussain Sitabkhan r/o Ganga Pimpri.
102. Do. ..	Masjid Area 50 × 15 ft. Valuation Rs. 200.	Do.	Do.	Do.	Do.	Do. Muslim Panch Manag- ing.



Details of immovable properties assessed at more than Rs. 5 or valued at more than Re. 1				Other properties			Details of the properties	Cash Grant or annuities if any received from Govt.	Estimated annual income	Remarks
Village	Survey No.	Area	Assessment	Village where situated	Site on which situated	Boundaries				
(9)	(10)	(11)	(12)	(13)	(14)	(15)	(16)	(17)	(18)	(19)
		A. gs.	Rs. P.						Rs.	
..	Neem trees two Valuation Rs. 100.	East—Cement Road. West—Open land. North—House of Sk. Ali. South—Police Municipality. Open land to the west of chilla measuring 160×20 ft. is in illegal possession of two Municipalities Gangakhed.
..	East—Open space and nala. West—Lane. North—Godawari River. South—Way to Tar Mohalla.
..	Neem trees 7 Tamarind trees 3 Kawit tree 1 Valuation Rs. 500.	East—S. No. 242. West—S. No. 246. North—S. No. 248. South—S. Nos. 244 and 245.
..	Neem trees 4 Banyan tree 1 Babul tree 1 Tamarind tree 1 Valuation Rs. 300.	East—Raj Mohalla. West—Border of village. North—Agri. land of Sk. Raj. South—Open land.
..	East—Way. West—Hill. North—Open space. South—Agri. land.
..	East—House of Peer Saheb. West—House of Sk. Mohd. Saheb. North—Public way. South—Lane.
..	East—Public way. West—Public way. North—Public way. South—House of Madar Farid.
..	East—Way. West—Land of Ram. North—Way. South—Agri. land of Manik.
..	East—Way. West—Agri. land of Manik Rao. North—Masanwat. South—Way. Situated in S. No. 27/3.
..	East—Public way. West—Place of Mali Patel. North—Place of Mali Patel. South—Public way. Situated in S. No. 63.
..	Neem tree one. Valuation Rs. 50.	East—S. No. 1. West—S. No. 1. North—S. No. 1. South—Gaathan. East—House of Suleman. West—House of Gulam. North—River. South—S. No. of Tamboli.
..	East—S. No. 3. West—S. No. 2. North—Godawari river. South—S. No. (one) 1. East—Public way. West—Public way. North—Public way. South—House of Lal Khan and Ibrahim.

District Parbhani

Serial No. and village	Name of the wakf	Whether the wakf is a Shia or Sunni wakf	Object of the wakf	Name of the wakf	Date and year of creation of the wakf	Details of wakf deed or deeds	Name of the Mutawalli
(1)	(2)	(3)	(4)	(5)	(6)	(7)	(8)
103. Gopa ..	Dargah .. Area 10 × 10 ft. Valuation Rs. 300.	Sunni Religious	Ack. Endt.	Not available	Not available Muslim Panch Managing
104. Gunjegaon ..	Ashoorkhana Maula Ali .. Area 30 × 20 ft. Valuation Rs. 2,000.	..	Do.	Do.	Do.	Do.	Do. ..
105. Do. ..	Graveyard .. Area 4 gunthas. Valuation Rs. 300.	..	Do.	Do.	Do.	Do.	Do. ..
106. Gaoli Pimpri ..	Dargah and Graveyard .. Area 70 × 70 ft. Valuation Rs. 500.	..	Do.	Do.	Do.	Do.	Shri Alauddin Chand Saheb r/o Sonpeth.
107. Harangul ..	Ashoorkhana .. Area 25 × 12 ft. Valuation Rs. 300.	..	Do.	Do.	Do.	Do.	Muslim Panch Managing.
108. Do. ..	Graveyard and Chilla Mahboob Subhani. Area One acre. Valuation Rs. 1,000.	..	Do.	Do.	Do.	Do.	Do. ..
109. Do. ..	Graveyard .. Area 2 gunthas. Valuation Rs. 100.	..	Do.	Do.	Do.	Do.	Do. ..
110. Do. ..	Idgah .. Area 25 × 20 ft. Valuation Rs. 300.	..	Do.	Do.	Do.	Do.	Do. ..
111. Do. ..	Masjid .. Area 39 × 18 ft. Valuation Rs. 1,000.	..	Do.	Do.	Do.	Do.	Do. ..
112. Jawla ..	Dargah Hussain Shah Wali .. Area 60 × 70 ft. Valuation Rs. 300.	..	Do.	Do.	Do.	Do.	Do. ..
113. Do. ..	Graves .. Area 20 × 15 ft. Valuation Rs. 50.	..	Do.	Do.	Do.	Do.	Do. ..
114. Jawla (Rumna) ..	Chilla Mahboob Subhani .. Area 5 × 3 ft. Valuation Rs. 10.	..	Do.	Do.	Do.	Do.	Do. ..
115. Do. ..	Graveyard .. Area 30 gunthas. Valuation Rs. 400.	..	Do.	Do.	Do.	Do.	Do. ..
116. Jawla (Palam) ..	Dargah Husain Shah .. Area 30 × 20 ft. Valuation Rs. 100.	..	Do.	Do.	Do.	Do.	Do. ..
117. Kalgaon ..	Ashoorkhana .. Area 20 × 20 ft. Valuation Rs. 50.	..	Do.	Do.	Do.	Do.	Do. ..
118. Khali ..	Graveyard .. Area 15 gunthas. Valuation Rs. 400.	..	Do.	Do.	Do.	Do.	Do. ..
119. Do. ..	Masjid (delapidated) .. Area 12 × 8 ft. Valuation Rs. 300.	..	Do.	Do.	Do.	Do.	Shri Miyan Saheb s/o Sk. Mastan r/o Khali.



Details of immovable properties assessed at more than Rs. 5 or valued at more than Re. 1				Other properties			Details of the properties	Cash Grant or annuities if any received from Govt.	Estimated annual income	Remarks
Village	Survey No.	Area	Assessment	Village where situated	Site on which situated	Boundaries				
(9)	(10)	(11)	(12)	(13)	(14)	(15)	(16)	(17)	(18)	(19)
		A. gs.	Rs. P.							
..	East—Road to Rajawade. West—Open land. North—River. South—Agri. land.
..	East—Public way. West—House of Hindus. North—House of Komti. South—Public way.
..	East—Agri. land. West—Road to Ghatangra. North—Road to Rani Sawergaon. South—Primary School.
..	Tamarind tree 1 Valuation Rs. 40.	Situated in S. No. 6.
..	East—Open space and way. West—Open space and way. North—Public way. South—Open space of Maroti Deo Rao.
..	Neem trees two Babool tree one Tamarind tree one Valuation Rs. 300.	East—Nala. West—Abadi. North—Khari Narayan Mali. South—Public way.
..	Tamarind tree 1 Valuation Rs. 50.	Situated in the Agri. land of Namdeo Shankar.
..	Situated in S. No. of Bapu Yankoba.
..	Neem tree Valuation Rs. 25.	East—House of Wasudeo. West—House of Khaja. North—Public way. South—House of Ameer Sk. Abdulla.
..	East—Road to Purna. West—Village and Open space. North—Graves and Open space. South—Open space.
..	East—Road to Purna. West—Village and Open space. North—Open space. South—Darga Husain Saheb. Situated in S. No. 1.
..	East—A. No. 1. West—Pandani. North—Way. South—Way. All sides way.
..	East—Masanwat. West—Masanwat. North—Open land. South—Way.
..	Situated in S. No. 2.
..	Situated in S. No. 2.



District Parbhani

Serial No. and village	Name of the wakf	Whether the wakf is a Shia or Sunni wakf	Object of the wakf	Name of the wakf	Date and year of creation of the wakf	Details of wakf deed	Name of the Mutawalli
(1)	(2)	(3)	(4)	(5)	(6)	(7)	(8)
120. Khadi ..	Dargah .. Area 25 × 20 ft. Valuation Rs. 60.	.. Sunni	Religious	Ack. Endt.	Not available	Not available	Muslim Panch Managing.
121. Do. ..	Graveyard .. Area 120 × 160 ft. Valuation Rs. 100.	.. Do.	Do.	Do.	Do.	Do.	Do. ..
122. Khadgaon ..	Ashoorkhana (Masjid) Area 46 × 24 ft. Valuation Rs. 400.	.. Do.	Do.	Do.	Do.	Do.	Do. ..
123. Do. ..	Graveyard .. Area 66 × 66 ft. Valuation Rs. 200.	.. Do.	Do.	Do.	Do.	Do.	Do.
124. Kanergaon ..	Graveyard .. Area 1 acre 28 gunthas. Valuation Rs. 500.	.. Do.	Do.	Do.	Do.	Do.	Shri Wali Miyan Sala- uddin.
125. Khadked ..	Graveyard .. Area 1 guntha. Valuation Rs. 50.	.. Do.	Do.	Do.	Do.	Do.	Muslim Panch Manag- ing.
126. Karam ..	Dargah Gaibee Saheb Area 52 × 52 ft. Valuation Rs. 200.	.. Do.	Do.	Do.	Do.	Do.	Do. ..
127. Do. ..	Graveyard .. Area 250 × 150 ft. Valuation Rs. 500.	.. Do.	Do.	Do.	Do.	Do.	Do. ..
128. Lahegaran ..	Graveyard .. Area 1 guntha. Valuation Rs. 50.	.. Do.	Do.	Do.	Do.	Do.	Do. ..
129. Lasina ..	Dargah Peer .. Area 15 × 12 ft. Valuation Rs. 200.	.. Do.	Do.	Do.	Do.	Do.	Do. ..
130. Muli ..	Dargah .. Area 15 × 11 ft. Valuation Rs. 800.	.. Do.	Do.	Do.	Do.	Do.	Do. ..
131. Do. ..	Dargah .. Area 10 × 10 ft. Valuation Rs. 100.	.. Do.	Do.	Do.	Do.	Do.	Do. ..
132. Do. ..	Graveyard .. Area 75 × 45 ft. Valuation Rs. 200.	.. Do.	Do.	Do.	Do.	Do.	Do. ..
133. Mozamabad ..	Chilla Dastagir Area 15 × 10 ft. Value Rs. 30.	.. Do.	Do.	Do.	Do.	Do.	Syed Ali Mahboob Saheb.
134. Do. ..	Chilla Peer .. Area 15 × 15 ft. Value Rs. 30.	.. Do.	Do.	Do.	Do.	Do.	Do. ..

Details of immovable properties assessed at more than Rs. 5 or valued at more than Re. 1				Other properties			Details of the properties	Cash Grant or annuities if any received from Govt.	Estimated annual income	Remarks
Village	Survey No.	Area	Assessment	Village where situated	Site on which situated	Boundaries				
(9)	(10)	(11) A. gs.	(12) Rs. P.	(13)	(14)	(15)	(16)	(17)	(18)	
..	East—Temple of Maruti. West—Graveyard. North—Graveyard. South—Public way.
..	East—Public way. West—Agril land of Munjaji. North—Agril. land of Laxman Mahadji. South—Dargah.
..	East—Open space of Ashoor-khana and house of Hasan Mahtab. West—Public way. North—Public way. South—House of Mahmood s/o Shamsheer.
..	Situated in S. No. 2 of Shri Giyanu Maruti.
..	East—S. No. 9. West—S. No. 7. North—Way. South—S. No. 6.
..	Situated on the bank of the river north side of the village.
..	Neem tree 1 Value Rs. 50.	East.—River. West.—Survey No. 25. North.—Public way. South.—Borna River.
..	Neem tree 1 Value Rs. 50.	East.—Cart way. West.—River. North.—Way. South.—Way.
..	Babul trees 7 Value Rs. 25.	East.—Temple Hanuman. West.—Hindu Graveyard. North.—Godawari River. South.—Abadi.
..	East.—Road. West.—Open space and way. North.—Way and Open space. South.—Open space and Road.
..	East.—Graveyard. West.—Survey No. 117. North.—Open space of Gaothan. South.—Survey No. 119.
..	Neem tree 1 Value Rs. 50.	East.—Way. West.—Open space. North.—Way. South.—Open space.
..	East.—Gangakhed Road. West.—Dargah. North.—Open space of gaothan. South.—Survey No. 119.
..	Situated in Survey No. 43.
..	East.—Way to village. West.—Public way. North.—Way. South.—Survey No. 78.



District Parbhani

Serial No. and village	Name of the wakf	Whether the wakf is a Shia or Sunni wakf	Object of the wakf	Name of the wakif	Date and year of creation of the wakf	Details of wakf	Mutawalli
(1)	(2)	(3)	(4)	(5)	(6)	(7)	
135. Mozamabad	Chilla Dawal Malik Area 10 × 10 ft. Value Rs. 50.	Sunni	Religious	Ack. Endt.	Not available	Not available	Mahboob ..
136. Do.	Graveyard Area 300 × 150 ft. Value Rs. 500.	Do.	Do.	Do.	Do.	Do.	Do.
137. Do.	Masjid Area 60 × 40 ft. Value Rs. 150.	Do.	Do.	Do.	Do.	Do.	Do.
138. Mahatpuri ..	Ashoorkhana Area 45 × 34 ft. Value Rs. 300.	Do.	Do.	Do.	Do.	Do.	Muslim Panch Manag- ing.
139. Do.	Graveyard Area 350 × 300 ft. Value Rs. 200.	Do.	Do.	Do.	Do.	Do.	Do.
140. Do.	Graveyard Area ½ acre. Value Rs. 200.	Do.	Do.	Do.	Do.	Do.	Do.
141. Do.	Iddgah Area 100 × 82 ft. Value Rs. 8,000.	Do.	Do.	Do.	Do.	Do.	Do.
142. Do.	Masjid Area 158 × 75 ft. Value Rs. 2,000.	Do.	Do.	Do.	Do.	Do.	Shri Sk. Alam Sk. Baba Miyani, R/o Mahat- puri.
143. Mardasgaon..	Ashoorkhana Area 15 × 10 ft. Value Rs. 200.	Do.	Do.	Do.	Do.	Do.	Shri Naimuddin, R/o Mardasgaon.
144. Do.	Dargah and Masjid Area 150 × 125 ft. Value Rs. 3,000.	Do.	Do.	Do.	Do.	Do.	Do.
145. Do.	Graveyard Area 100 × 74 ft. Value Rs. 175.	Do.	Do.	Do.	Do.	Do.	Do.
146. Do.	Graveyard Area 300 × 200 ft. Value Rs. 200.	Do.	Do.	Do.	Do.	Do.	Do.
147. Mankadevi ..	Dargah Chand Shah Wali Area 9 × 6 ft. Value Rs. 200.	Do.	Do.	Do.	Do.	Do.	Muslim Panch Manag- ing.
148. Makhni ..	Graveyard Area 35 × 15 ft. Value Rs. 150.	Do.	Do.	Do.	Do.	Do.	Shri Lal Khan Mahtab Khan, R/o Makhni.



Details of immovable properties
assessed at more than Rs. 5 or
valued at more than Re. 1

Village Survey Area Assessment
No. A. gs. Rs.

Other properties

Village where Site on which Boundaries
situated situated

Details of
the
properties

Cash
Grant
or
annuities
if any
received
from
Govt.

Estimated
annual
income



(9)	(10)	(11)	(12)	(13)	(14)	(15)	(16)	(17)	(18)	
		A. gs.	Rs.						Rs.	
..	East.—Agricultural land of Bhao Rao. West.—Agricultural land of Ganpat Raghu. North.—Way. South.—Agricultural land of Bhao Rao.
..	East.—Way to village. West.—Way to Tandulwadi. North.—Public way. South.—Survey No. 78.
..	East.—House of Khaja. West.—House of Syed Ali. North.—Way. South.—House of Mehtab and Sk. Noor.
..	East.—Faseel. West.—House of Narayan. North.—House of Gafoor Fakir. South.—Houses of Fakirs.
..	Neem trees 6 .. Value Rs. 300.	East.—Open space of Gangaram. West.—Public way. North.—Way to Ganjoti. South.—Public way.
..	East.—Agricultural land of Khanderao. West.—Open space of Qadri. North.—Agricultural land of Khanderao. South.—Way to Gangakhed.
..	East.—Open space and Gadi. West.—Gaathan. North.—Gaathan. South.—Gaathan.
..	Tamarind tree 1 Neem trees 2. Value Rs. 140.	East.—Public way. West.—Open space of Sk. Alam. North.—Way to River Godawari. South.—Open space of Limbaji.
..	East.—Graveyard. West.—Trees and way. North.—Survey No. 2. South.—Way to village.
..	East.—Graveyard. West.—Graveyard. North.—Survey No. 2. South.—Nala.
..	Siras trees 5, Nim trees 4, Tamarind tree 1, Beri tree 1. Value Rs. 300.	East.—Open land. West.—Agricultural land. North.—Way. South.—Nala.
..	East.—Nala. West.—Dargah. North.—Survey No. 2. South.—Nala.
..	East.—Survey No. 44. West.—Survey No. 45. North.—Survey No. 44. South.—Way to village Dongar Pimpla.
..	East.—Gaathan. West.—Gaathan. North.—Panchayat Office. South.—Masjid.

District Parbhani

Serial No. and village	Name of the wakf	Whether the wakf is a Shia or Sunni wakf	Object of the wakf	Name of the wakf	Date and year of creation of the wakf	Details of wakf deed or deeds	Name of the Mutawalli
(1)	(2)	(3)	(4)	(5)	(6)	(7)	(8)
149. Makhni ..	Masjid .. Area 60×50 ft. Value Rs. 1,000. Sunni	Religious	Ack. Endt.	Not available	Not available	Muslim Panch Manag- ing.
150. Narlad ..	Ashoorkhana .. Area 30×30 ft. Value Rs. 200. Do.	Do.	Do.	Do.	Do.	Shri Dawood Khan Gulab Khan, R/o Narlad.
151. Do. ..	Graveyard .. Area 60×60 ft. Value Rs. 100. Do.	Do.	Do.	Do.	Do.	Do. ..
152. Naikota ..	Dargah .. Area 18×12 ft. Value Rs. 200. Do.	Do.	Do.	Do.	Do.	Shri Raj Mohd. Miyan Saheb.
153. Do. ..	Graveyard .. Area 2 acres 28 gunthas. Value Rs. 1,200. Do.	Do.	Do.	Do.	Do.	Do. ..
154. Do. ..	Masjid .. Area 40×36 ft. Value Rs. 2,000. Do.	Do.	Do.	Do.	Do.	Do. ..
155. Narwadi ..	Graveyard .. Area 24×16 ft. Value Rs. 100. Do.	Do.	Do.	Do.	Do.	Shri Sk. Mahboob, S/o Muniruddin and others, R/o Narwadi.
156. Nahwa ..	Graveyard .. Area 45×30 ft. Value Rs. 100. Do.	Do.	Do.	Do.	Do.	Muslim Panch Manag- ing.
157. Nila ..	Grave Peer Saheb .. Area 10×10 ft. Value Rs. 25. Do.	Do.	Do.	Do.	Do.	Do. ..
158. Pimpaldari ..	Dargah .. Area 45×25 ft. Value Rs. 700. Do.	Do.	Do.	Do.	Do.	Shri Hussain Shah Hasan Shah.
159. Padegaon ..	Chilla Chand Shah Wali .. Area 15×15 ft. Value Rs. 25. Do.	Do.	Do.	Do.	Do.	Muslim Panch Manag- ing.
160. Do. ..	Graveyard .. Area 20×20 ft. Value Rs. 50. Do.	Do.	Do.	Do.	Do.	Do. ..
161. Padegaon ..	Graveyard along with Chilla Mahboob Subhani. Area 70×50 ft. Value Rs. 200. Do.	Do.	Do.	Do.	Do.	Do. ..
162. Do. ..	Masjid .. Area 21×18 ft. Value Rs. 100. Do.	Do.	Do.	Do.	Do.	Do. ..
163. Pendu Bk. ..	Ashoorkhana .. Area 25×9 ft. Value Rs. 50. Do.	Do.	Do.	Do.	Do.	Shri Gulab Hassab Saheb, R/o Pendu Bk.
164. Do. ..	Chilla Isamuddin .. Area 6×6 ft. Value Rs. 25. Do.	Do.	Do.	Do.	Do.	Shri Osman Hasan Saheb, R/o Pendu Bk.
165. Do. ..	Iddgah .. Area 12×12 ft. Value Rs. 50. Do.	Do.	Do.	Do.	Do.	Muslim Panch Manag- ing.
166. Pendu Kd. ..	Ashoorkhana .. Area 22×11 ft. Value Rs. 100. Do.	Do.	Do.	Do.	Do.	Shri Gulab Hasan Saheb.

Details of immovable properties assessed at more than Rs. 5 or valued at more than Re. 1				Other properties			Details of the properties	Cash Grant or annuities if any received from Govt. (17)	Estimated annual income (18)	Remarks (19)
Village	Survey No.	Area	Assessment	Village where situated	Site on which situated	Boundaries				
(9)	(10)	(11)	(12)	(13)	(14)	(15)	(16)	(17)	(18)	(19)
		A.g.s.	Rs. P.						Rs.	
..	East.—Gaothan. West.—Gaothan. North.—Gaothan. South.—Nala.
..	East.—Government Road. West.—Fallow land. North.—House of Dawood Gulab South.—Gate.
..	East.—Survey No. 80. West.—Dargah. North.—Government Road. South.—Land of Hariban Sonar.
..	East.—Graveyard. West.—House of Karbhari. North.—Police Naka. South.—River.
..	East.—River. West.—Gairan. North.—Public way. South.—Agricultural land of Sham Rao.
..	East.—Public way. West.—Kotha of Rambhao Ganpati. North.—House of Damu. South.—Public way.
..	East.—Gaothan. West.—Gaothan. North.—Gaothan. South.—Masjid.
..	East.—Gaothan. West.—Gaothan. North.—Way. South.—Gaothan.
..	Neem tree Value Rs. 50.	Situated in Survey No. 19.
..	Trees 2 .. Value Rs. 100.	East.—River. West.—Houses. North.—Open space. South.—Public way.
..	Neem trees 2 .. Value Rs. 50.	Situated on the Gadi.
..	Situated in Gairan land.
..	East.—School. West.—Open space. North.—Temple Aai. South.—Cart way.
..	East.—House of Kishan Nagorao. West.—Public way and Panchayat Office. North.—House of Laximan. South.—Public way.
..	East.—Laximi Platform. West.—Way. North.—Way. South.—Way.
..	East.—Way. West.—House of Jaising. North.—Land of Satwa. South.—House of Ram.
..	Situated in the Agricultural land of Narhari Ramji.
..	East.—Way. West.—Masanwat. North.—House of Gulab Hasan. South.—Way.


District Parbhani

Serial No. and village	Name of the wakf	Whether the wakf is a Shia or Sunni wakf	Object of the wakf	Name of the wakif	Date and year of creation of the wakf	Details of wakf	Mutawalli
(1)	(2)	(3)	(4)	(5)	(6)		
167. Pendu Kd. ..	Dargah .. Area 15 × 12 ft. Value Rs. 200. Sunni	Religious	Ack. Endt.	Not available	Not available	Shri Gulab .. Saheb
168. Peth Shivni ..	Ashoorkhana .. Area 20 × 15 ft. Value Rs. 500. Do.	Do.	Do.	Do.	Do.	Muslim Panch Manag- ing.
169. Do. ..	Graveyard .. Area Once acre. Value Rs. 1,000. Do.	Do.	Do.	Do.	Do.	Do. ..
170. Do. ..	Iddgah .. Area 40 × 60 ft. Value Rs. 250. Do.	Do.	Do.	Do.	Do.	Do. ..
171. Do. ..	Masjid .. Area 100 × 75 ft. Value Rs. 3,000. Do.	Do.	Do.	Do.	Do.	Do. ..
172. Palam ..	Ashoorkhana .. Area 28 × 18 ft. Value Rs. 2,000. Do.	Do.	Do.	Do.	Do.	Shri Md. Muniruddin S/o Butcher, Md. Ismail R/o Palam.
173. Do. ..	Ashoorkhana (Nale Hyder) .. Area 43 × 20 ft. Value Rs. 500. Do.	Do.	Do.	Do.	Do.	Shri Lal Mohammed S/o Raj Mohammed.
174. Do. ..	Ashoorkhana (Chaman Shah) Area 56 × 23 ft. Value Rs. 200. Do.	Do.	Do.	Do.	Do.	Shri Ibrahim S/o Sk. Ali.
175. Do. ..	Chilla of Chand Shah Wali .. Area 14 Round. Value Rs. 50. Do.	Do.	Do.	Do.	Do.	Muslim Panch Manag- ing.
176. Do. ..	Chilla of Mahboob Subhani .. Area 12 × 12 ft. Value Rs. 50. Do.	Do.	Do.	Do.	Do.	Do. ..
177. Do. ..	Dargah Peer Caibi Saheb .. Area 12 × 12 ft. Value Rs. 60. Do.	Do.	Do.	Do.	Do.	Do. ..
178. Do. ..	Dargah of Syed Sajakoob Saheb Area 24 × 24 ft. Value Rs. 400. Do.	Do.	Do.	Do.	Do.	Do. ..
179. Do. ..	Graveyard .. Area One acre. Value Rs. 500. Do.	Do.	Do.	Do.	Do.	Do. ..
180. Do. ..	Graveyard .. Area One acre. Value Rs. 700. Do.	Do.	Do.	Do.	Do.	Do. ..
181. Do. ..	Masjid Mastan Shah .. Area 58 × 38 ft. Value Rs. 7,000. Do.	Do.	Do.	Do.	Do.	Shri Sadullah S/o Mas- tan Shah R/o Palam.
182. Pherkada ..	Masjid .. Area 40 × 30 ft. Value Rs. 100. Do.	Do.	Do.	Do.	Do.	Muslim Panch Mana g- ing.



District Parbhani

Serial No. and village	Name of the wakf	Whether the wakf is a Shia or Sunni wakf	Object of the wakf	Name of the wakf	Date and year of creation of the wakf	Detail of wakf deed or deeds	Name of the Mutawalli
(1)	(2)	(3)	(4)	(5)	(6)	(7)	(8)
183. Pangri ..	Graveyard .. Area 84×50 ft. Value Rs. 250. Sunni	Religiuous	Ack. Endt.	Not available	Not available	Muslim Panch Manag-
184. Do. ..	Graveyard .. Area 38×18 ft. Value Rs. 200. Do.	Do.	Do.	Do.	Do.	Do.
185. Ped Pim- palgaon. ..	Ashoorkhana .. Area 30×15 ft. Value Rs. 80. Do.	Do.	Do.	Do.	Do.	Do.
186. Do. ..	Ashoorkhana .. Area 30×20 ft. Value Rs. 200. Do.	Do.	Do.	Do.	Do.	Do.
187. Do. ..	Chilla .. Area 15×15 ft. Value Rs. 50. Do.	Do.	Do.	Do.	Do.	Shri Turab and Madar Sah R/o Ped Pim- palgaon.
188. Do. ..	Chilla Kale Peer Area 20×20 ft. Value Rs. 40. Do.	Do.	Do.	Do.	Do.	Muslim Panch Manag- ing.
189. Ped Pim- palgaon. ..	Chilla Sarwar Maqdoom Area 15×15 ft. Value Rs. 40. Do.	Do.	Do.	Do.	Do.	Do.
190. Do. ..	Chilla Zinda Shah Madar Area 10×10 ft. Value Rs. 25. Do.	Do.	Do.	Do.	Do.	Do.
191. Do. ..	Chilla Sarwar Maqdoom Area 10×10 ft. Value Rs. 25. Do.	Do.	Do.	Do.	Do.	Do.
192. Pondul ..	Graveyard .. Area 90×60 ft. Value Rs. 300. Do.	Do.	Do.	Do.	Do.	Do.
193. Do. ..	Masjid .. Area 30×22 ft. Value Rs. 600. Do.	Do.	Do.	Do.	Do.	Shri Nizam Sk. Farid and Rahim Mohiudin.
194. Pandhargaon	Graveyard .. Area 60×45 ft. Value Rs. 500. Do.	Do.	Do.	Do.	Do.	Muslim Panch Manag- ing.
195. Pimpri ..	Graveyard .. Area 25×25 ft. Value Rs. 500. Do.	Do.	Do.	Do.	Do.	Do.
196. Pokharni ..	Dargah .. Area 20×15 ft. Value Rs. 100. Do.	Do.	Do.	Do.	Do.	Shri Sk. Hussain Sk. Madar, R/o Pokha- rni.
197. Rumna Jawla	Graveyard .. Area 1 acre. Value Rs. 200. Do.	Do.	Do.	Do.	Do.	Muslim Panch Manag- ing.



Details of immovable properties assessed at more than Rs. 5 or valued at more than Re. 1				Other properties			Details of the properties	Cash grant or annuities if any received from Govt.	Estimated annual income	Remarks
Village	Survey No.	Area	Assessment	Village where situated	Site on which situated	Boundaries				
(9)	(10)	(11)	(12)	(13)	(14)	(15)	(16)	(17)	(18)	(19)
		A. gs.	Rs. P.						Rs.	
..	East.—River. West.—Gaothan. North.—Land of Waman Rao. South.—Gaothan.
..	East.—Government Land. West.—Road. North.—Road. South.—House of Shri Qader Saheb.
..	East.—Way. West.—Way. North.—House of Turab Saheb. South.—Way to Ashtur.
..	z..	East.—Temple Garpati. West.—Way. North.—House of Bomaji Rama. South.—Public way.
..	East.—Agricultural land of Digambar Kashiram. West.—Agricultural land of Digambar Kashiram. North.—Way. South.—Agricultural land of Digambar.
..	East.—Agricultural land of Laximan Gopal Thakar. West.—Agricultural land of Laximan Gopal Thakar. North.—Agricultural Land Laximan Gopal Thakar. South.—Agricultural land of Eknath Bhujang Wani.
..	East.—Way and House of Ram Koli. West.—House of Narayan Koli. North.—House of Vithal Hajam. South.—House of Narayan Koli. Situating in the premises of the School Building.
..	Neem tree 1 Value Rs. 30.	East.—Agricultural land of Dagdu Govinda Rao. West.—Agricultural land of Dagdu Govind Rao. North.—Agricultural land of Dagdu Govind Rao. South.—Agricultural land of Nagorao Harji.
..	Situating in Survey No. 65.
..	East.—Road. West.—House of Sk. Patel. North.—House of Sk. Hamid. South.—Road.
..	East.—Way. West.—Survey No. 33. North.—Nala. South.—Survey No. 33.
..	East.—Open land. West.—Open land and Way. North.—Gaothan. South.—Way to village.
..	East.—House of Ram Chanderbha. West.—Way. North.—Way. South.—House of Chandrabhan. Situating in survey No. 110 owned by Vithal Pandhari.
..	East.—Gaothan. West.—Land of Vithal Degaji. North.—Land of Vithal Degaji. South.—Way to Sadapuri.


District Parbhani

Serial No. and village	Name of the wakf	Whether the wakf is a Shia or Sunni wakf	Object of the wakf	Name of the wakf	Date and year of creation of the wakf	Details of wakf deed or deeds	Name of the Mutawalli
(1)	(2)	(3)	(4)	(5)	(6)	(7)	(8)
198. Rani Sawar-... gaon.	Graveyard Area 100×100 ft. Value Rs. 150.	Sunni	Religious	Ack./Endt.	Not available	Muslim Panch Managing
199. Do. ..	Graveyard Area 100×100 ft. Value Rs. 300.	Do.	Do.	Do.	Do.	Do. ..
200. Do. ..	Iddgah Area 150×100 ft. Value Rs. 500.	Do.	Do.	Do.	Do.	Do. ..
201. Do. ..	Masjid Peth Mangalwara .. Area 100×100 ft. Value Rs. 250.	Do.	Do.	Do.	Do.	Do. ..
202. Do. ..	Takiya Area 100×100 ft. Value Rs. 500.	Do.	Do.	Do.	Do.	Do. ..
203. Rao Rajura ..	Graveyard and Iddgah .. Area 150×120 ft. Value Rs. 700.	Do.	Do.	Do.	Do.	Shri Hasan Nizam Shah.
204. Do. ..	Graveyard Area 75×60 ft. Value Rs. 100.	Do.	Do.	Do.	Do.	Shri Murad S/o Husain Saheb.
205. Sonpeth ..	Ashoorkhana Area 25×20 ft. Value Rs. 250.	Do.	Do.	Do.	Do.	Mohd. Ashraf ..
206. Do. ..	Ashoorkhana (Thakargalli) .. Area 24×16 ft. Value Rs. 200.	Do.	Do.	Do.	Do.	Muslim Panch Managing.
207. Do. ..	Ashoorkhana Area 27×21 ft. Value Rs. 300.	Do.	Do.	Do.	Do.	Shri Bane Miyan Lal-Miyan.
208. Do. ..	Ashoorkhana Area 25×13 ft. Value Rs. 300.	Do.	Do.	Do.	Do.	Shri Baba Miyan Khai-ruddin.
209. Do. ..	Ashoorkhana Area 25×12 ft. Value Rs. 300.	Do.	Do.	Do.	Do.	Muslim Panch Managing.
210. Do. ..	Ashoorkhana Area 22×15 ft. Value Rs. 300.	Do.	Do.	Do.	Do.	Shri Bannu Bhai ..
211. Do. ..	Ashoorkhana Area 31×16 ft. Value Rs. 500.	Do.	Do.	Do.	Do.	Shri Mohd. Hasham
212. Do. ..	Ashoorkhana Area 33×20 ft. Value Rs. 200.	Do.	Do.	Do.	Do.	Muslim Panch Managing.
213. Do. ..	Chilla (Naikwadi galli) .. Area 10×10 ft. Value Rs. 50.	Do.	Do.	Do.	Do.	Shri Sajan Naikwadi
214. Do. ..	Chilla Mohd. Hasham .. Area 30×30 ft. Value Rs. 100.	Do.	Do.	Do.	Do.	Muslim Panch Managing.
215. Do. ..	Dargah Maola Ali (Near River) .. Area 20×30 ft. Value Rs. 100.	Do.	Do.	Do.	Do.	Do. ..

२९

District Parbhani

Serial No. and village	Name of the wakf	Whether the wakf is a Shia or Sunni wakf	Object of the wakf	Name of the wakf	Date and year of creation of the wakf	Details of wakf deed or deeds	Name of the Mutawalli
(1)	(2)	(3)	(4)	(5)	(6)	(7)	(8)
216. Sonpeth ..	Dargah Rajgalli .. Area 9 × 7 ft. Value Rs. 200. Sunni	Religious	Ack. End.	Not available	Not available	Shri Sk. Dawood ..
217. Do. ..	Dasgha (Dastagir galli) .. Area 40 × 25 ft. Valuation Rs. 300. Do.	Do.	Do.	Do.	Do.	Shri Gulab Shah ..
218. Do. ..	Dargah (Bagbangalli) .. Area 45 × 25 ft. Valuation Rs. 300. Do.	Dp.	Do.	Do.	Do.	Shri Budhanji ..
219. Do. ..	Dargah Chand Khan Wali .. Area Circle 23½ ft. Valuation Rs. 300. Do.	Do.	Do.	Do.	Do.	Shri Bapu Rao Govind Rao Deshmukh.
220. Do. ..	Dargah Mohella Bhoigalli .. Area 23 × 12 ft. Valuation Rs. 100. Do.	Do.	Do.	Do.	Do.	Shri Baba Bhai ..
221. Do. ..	Graveyard (Khairuddin Fakir) .. Area 150 × 150 ft. Valuation Rs. 300.	Do. ..	Do.	Do.	Do.	Do.	Shri Baba Miyan Fakir.
222. Do. ..	Graveyard .. Area 100 × 100 ft. Valuation Rs. 200. Do.	Do.	Do.	Do.	Do.	Muslim Panch Manag-ing.
223. Do. ..	Graveyard (Inamdar Galli) .. Area 75 × 50 ft. Valuation Rs. 400. Do.	Do.	Do.	Do.	Do.	Shri Majid Inamdar ..
224. Do. ..	Graveyard, Naqarkhana, .. Masjid. Area 125 × 100 ft. Valuation Rs. 4,000. Do.	Do.	Do.	Do.	Do.	Shri Chunnu Fakir ..
225. Do. ..	Graveyard (Kazi galli) .. Area 100 × 100 ft. Valuation Rs. 200. Do.	Do.	Do.	Do.	Do.	Shri Sharfuddin Chand Pasha.
226. Do. ..	Masjid .. Area 208 × 100 ft. Valuation Rs. 500. Do.	Do.	Do.	Do.	Do.	Shri Khairuddin ..
227. Do. ..	Masjid (Momingalli) .. Area 29 × 19 ft. Valuation Rs. 300. Do.	Do.	Do.	Do.	Do.	Shri Husain Momin ..
228. Do. ..	Masjid (Raj Galli) .. Area 94 × 40 ft. Valuation Rs. 500. Do.	Do.	Do.	Do.	Do.	Shri Sk. Dawood ..
229. Do. ..	Masjid (Bakar Kasab) .. Area 44 × 20 ft. Valuation Rs. 2,000. Do.	Do.	Do.	Do.	Do.	Shri Kondaji Karim ..
230. Do. ..	Masjid (Naikwadi) .. Area 31 × 24 ft. Valuation Rs. 2,500. Do.	Do.	Do.	Do.	Do.	Shri Sajan Naik. ..
231. Do. ..	Masjid, graveyard and Tomb .. (Qazi Mohalla). Area 80 × 80 ft. Valuation Rs. 1,000.	Do. ..	Do.	Do.	Do.	Do.	Shri Rafiuddin Chand Pasha.
232. Do. ..	Masjid (Malang Shah) near .. Takiya Malangshadh. Area 16 × 10 ft. Valuation Rs. 500.	Do. ..	Do.	Do.	Do.	Do.	Shri Chunnu Fakir ..
233. Do. ..	Masjid Qader Shah and Takiya .. Area 33 × 21 ft. Valuation Rs. 500.	Do. ..	Do.	Do.	Do.	Do.	Shri Karim Isamuddin



Taluk: Pakhded

WATERSHED STATE BOARD OF WALES

Remarks:

19

East. — open space.
West. — open space.
North. — House of Wales.


District Parbhani

Serial No. and village	Name of the wakf	Whether the wakf is a Shia or Sunni wakf	Object of the wakf	Name of the wakf	Date and year of creation of the wakf	Details of wakf deed or deeds	Name of the Mutawalli
(1)	(2)	(3)	(4)	(5)	(6)	(7)	(8)
234. Shaikh Rajoor	Dargah Area 80 × 32 ft. Valuation Rs. 400.	.. Sunni ..	Religious	Ack. End.	Not available	Not available	Shri Mohd. Sultan Mohd. Karim r/o Sk. Rajoor.
235. Do.	.. Graveyard Area 4 gunthas. Valuation Rs. 200.	.. Do. ..	Do.	Do.	Do.	Do.	Shri Fatru Khan Mah- boob Khan r/o Sk. Rajoor.
236. Do.	.. Graveyard Area 90 × 50 ft. Valuation Rs. 100.	.. Do. ..	Do.	Do.	Do.	Do.	Shri Mohd. Sultan Md. Karim.
237. Sadlapoor	.. Chilla (Maola Ali) Area 6 × 6 ft. Valuation Rs. 25.	.. Do. ..	Do.	Do.	Do.	Do.	Shri Gulab Hasan Saheb.
238. Sailu	.. Graveyard Area one acre. Valuation Rs. 700.	.. Do. ..	Do.	Do.	Do.	Do.	Shri Imam Shah Nabi Shah.
239. Do.	.. Masjid Area 55 × 50 ft. Valuation Rs. 3,000.	.. Do. ..	Do.	Do.	Do.	Do.	Shri Imam Shah Nabi Shah r/o Sailu.
240. Supa Khalsa.	Ashoorkhana of Qasaban Area 15 × 8 ft. Valuation Rs. 500.	.. Do. ..	Do.	Do.	Do.	Do.	Shri Nasiruddin s/o Hiraji.
241. Do.	.. Ashoorkhana (Bade Nal Saheb) Area 20 × 18 ft. Valuation Rs. 50.	Do.	Do.	Do.	Do.	Do.	Muslim Panch Manag- ing.
242. Do.	.. Chilla Mahboob Subhani Area 5 × 3 ft. Valuation Rs. 50.	.. Do. ..	Do.	Do.	Do.	Do.	Do.
243. Do.	.. Dargah and graveyard (Alambi Ama). Area 30 × 25 ft. Valuation Rs. 300.	Do.	Do.	Do.	Do.	Do.	Do.
244. Do.	.. Dargah Fida Shah Qadri Area 15 × 10 ft. Valuation Rs. 100.	.. Do. ..	Do.	Do.	Do.	M. No. 499 dt. 30th Far- wardi 1300F.	Shri Quader Hayatullah Shah.
245. Do.	.. Masjid and graveyard Area 40 × 20 ft. Valuation Rs. 500.	.. Do. ..	Do.	Do.	Do.	Not available	Muslim Panch Manag- ing.
246. Supa (Jagir)	Iddgah Area 20 × 15 ft. Valuation Rs. 300.	.. Do. ..	Do.	Do.	Do.	Do.	Do.
247. Siruri	.. Dargah Loola Bibi Area 38 × 21 ft. Valuation Rs. 1,000.	.. Do. ..	Do.	Do.	Do.	Do.	Shri Sk. Karim s/o Sk. Lal, r/o Sirur.
248. Do.	.. Graveyard Area 65 × 63 ft. Valuation Rs. 300.	.. Do. ..	Do.	Do.	Do.	Do.	Shri Sk. Karim s/o Sk. Lal, r/o Sirur.
249. Sayala (Sune- gaon).	Graveyard Area 45 × 30 ft. Valuation Rs. 200.	.. Do. ..	Do.	Do.	Do.	Do.	Muslim Panch Manag- ing.

औ-एक-५-अ.

District Parbhani

Serial No and village	Name of the wakf	Whether the wakf is a Shia or Sunni wakf	Object of the wakf	Name of the wakf	Date and year of creation of the wakf	Details of wakf deed or Name of the Mutawalli dead	Name of the Mutawalli
(1)	(2)	(3)	(4)	(5)	(6)	(7)	(8)
250. Sailmoha ..	Graveyard Area 100×75 ft. Valuation Rs. 500.	.. Sunni	Religious	Ack. End.	Not available	Not available	Muslim Panch Manag-
251. Sirsam (Palam)	Graveyard Area 40×40 ft. Valuation Rs. 150.	.. Do.	.. Do.	.. Do.	Do.	.. Do.	.. Shri Gulab Umer ..
252. Shirshi Bk ..	Dargah Area 10×10 ft. Valuation Rs. 15.	.. Do.	.. Do.	.. Do.	Do.	.. Do.	.. Shri Sujauddin r/o Shirshi Bk.
253. Do. ..	Dargah Area 6×6 ft. Valuation Rs. 10.	.. Do.	.. Do.	.. Do.	Do.	.. Do.	.. Shri Sujauddin r/o Shirshi Bk.
254. Do. ..	Graveyard Area 150×110 ft. Valuation Rs. 300.	.. Do.	.. Do.	.. Do.	Do.	.. Do.	.. Do. ..
255. Shelgaon Maratha.	Ashoorkhana Qasab (without roof). Area 20×15 ft. Valuation Rs. 300.	Do.	.. Do.	.. Do.	Do.	.. Do.	.. Muslim Panch Manag-ing.
256. Do. ..	Chilla Mahboob Subhani Area 6×6 ft. Valuation Rs. 50.	.. Do.	.. Do.	.. Do.	Do.	.. Do.	.. Do. ..
257. Do. ..	Dargah Nal Saheb Area 12×12 ft. Valuation Rs. 50.	.. Do.	.. Do.	.. Do.	Do.	.. Do.	.. Do. ..
258. Do. ..	Graveyard (situated in S.No. 135). Area one acre. Valuation Rs. 1,000.	Do.	.. Do.	.. Do.	Do.	.. Do.	.. Do. ..
259. Do. ..	Masjid and Graveyard Area one acre. Valuation Rs. 1,500.	.. Do.	.. Do.	.. Do.	Do.	.. Do.	.. Do. ..
260. Doj ..	Masjid and graveyard Ashoorkhana and dargah Abdulla Shah Qadri. Area 250×175 ft. Valuation Rs. 3,000.	Do.	.. Do.	.. Do.	Do.	.. Do.	.. Do. ..
261. Shelgaon Hatkar.	Ashoorkhana Baker Qasab (without roof). Area 16×15 ft. Valuation Rs. 200.	Do.	.. Do.	.. Do.	Do.	.. Do.	.. Do. ..
262. Do. ..	Chilla Chand Shah Wali Area 10×8 ft. Valuation Rs. 100.	.. Do.	.. Do.	.. Do.	Do.	.. Do.	.. Do. ..
263. Do. ..	Graveyard Area 510×65 ft. Valuation Rs. 400.	.. Do.	.. Do.	.. Do.	Do.	.. Do.	.. Do. ..
264. Do. ..	Iddgah Area 30×24 ft. Valuation Rs. 200.	.. Do.	.. Do.	.. Do.	Do.	.. Do.	.. Do. ..



Details of immovable properties assessed at more than Rs. 5 or valued at more than Re. 1				Other properties			Details of the properties	Cash Grant or annuities if any received from Govt.	Estimated annual income	Remarks
Village	Survey No.	Area	Assessment	Village where situated	Site on which situated	Boundaries				
(9)	(10)	(11)	(12)	(13)	(14)	(15)	(16)	(17)	(18)	
		A. ga.	Rs. P.						Rs.	
..	East.—Gaothan land. West.—House of St. Roa. North.—House of Bhayara n. South.—Ga
..	All sides way.
..	East.—Open space of Babu Sakham. West.—Open space of Madanlal. North.—Open space of Babu Sakham. South.—Open space of Babu Sakham.
..	East.—Open space of Datta Naruba. West.—Public way. North.—House of Vithal Rao. South.—House of Namdeo. Situated in S. No. 177.
..	East.—S. No. 33. West.—Open space and grave-yard. North.—S. No. 32. South.—House of Imamji. East.—House of Kondiba. West.—House of Babu D.okar. North.—House of Kishan South.—Open space and house of Hidayat Ali. Situated in S. No. 46.
..	Neem tree 1 Valuation Rs. 25.	East.—Agri. land of Shri Ganpathi. West.—Walai Shri DattaMaha-jan. North.—Agri. land of Abaji Balaji. South.—Nala. Situated in S. No. 70.
..	Neem tree 1 Valuation Rs. 30.	East.—House of Wazir and others. West.—Nala. North.—S. No. 32. South.—Cart way. East.—Open space and public way. West.—House of Biban Nasu. North.—House of Abdulla. South.—S top of Ba outal Hiralal.
..	Well 1 Valuation Rs. 2,000.	East.—Public way West.—Open space. North.—Open space of Ithabai. South.—Public way and Masjid. East.—Walai. West.—Cart way. North.—Walai Doriba Sadgir. South.—Walai Benu Patel.
..	Tamarind trees 2 Neem trees 2. Valuation Rs. 300.	East.—Agri. land of Shri Gopal Hare—Shinde. West.—Gaothan land. North.—Gaothan land. South.—Gaothan land.
..	Neem tree 1 Valuation Rs. 50.	

District Parbhani

Serial No. and village	Name of the wakf	Whether the wakf is a Shia or Sunni wakf	Object of the wakf	Name of the wakf	Date and year of creation of the wakf	Details of wakf deed or deeds	Name of the Mutawalli
(1)	(2)	(3)	(4)	(5)	(6)		(8)
265. Shelgaon Hatkar.	Masjid and grave Area 102×45 ft. Valuation Rs. 4,000.	.. Sunni	Religious	Ack. End.	Not available ..	M. No. 25 dt. 3rd Sha-ban 1305 H.	श्री साफुद्दीन Syed and Shieglao Maratha.
266. Do.	Dargah Area 10×10 ft. Valuation Rs. 40.	.. Do.	.. Do.	.. Do.	.. Do.	..	Not available Muslim Panch Manag-ing.
267. Sonkheda Old	Chilla Dawal Malik and grave-yard. Area 100×100 ft. Valuation Rs. 500.	Do.	.. Do.	.. Do.	.. Do.	..	Do.
268. Sonkheda	Graveyard Area 303×150 ft. Valuation Rs. 800.	.. Do.	.. Do.	.. Do.	.. Do.	..	Shri Sk. Mahboob ..
269. Do.	Graveyard and Takiya Chand Shah Wali. Area 3 acres. Valuation Rs. 1,500.	Do.	.. Do.	.. Do.	.. Do.	..	Muslim Panch Manag-ing.
270. Do.	Iddgah Area 75×40 ft. Valuation Rs. 1,000.	.. Do.	.. Do.	.. Do.	.. Do.	..	Shri Altaf Hussain ..
271. Do.	Masjid Area 60×60 ft. Valuation Rs. 800.	.. Do.	.. Do.	.. Do.	.. Do.	..	Muslim Panch Manag-ing.
272. Shedga	Dargah Donger Peer along with Graveyard. Area 62×32 ft. Valuation Rs. 250.	Do.	.. Do.	.. Do.	.. Do.	..	Do.
273. Saikhed	Graveyard Area 205×120 ft. Valuation Rs. 500.	.. Do.	.. Do.	.. Do.	.. Do.	..	Do.
274. Thadi Ukhadgaon.	Dargah Area 12×8 ft. Value Rs. 300.	.. Do.	.. Do.	.. Do.	.. Do.	..	Do.
275. Tandulwadi	Graveyard Area 60×30 ft. Value Rs. 100.	.. Do.	.. Do.	.. Do.	.. Do.	..	Do.
276. Ukhali Bk.	Dargah Maqdoom Shah Jamal Area 22×22 ft. Value Rs. 1,500.	Do.	.. Do.	.. Do.	.. Do.	..	Shri Md. Husain son of Md. Shamsuddin.
277. Do.	Masjid Area 35×30 ft. Value Rs. 10,000.	.. Do.	.. Do.	.. Do.	.. Do.	..	Do.
278. Ukadgaon Makta.	Grave of Peer and Graveyard Area 100×25 ft. Value Rs. 200.	Do.	.. Do.	.. Do.	.. Do.	..	Muslim Panch Manag-ing.
279. Do.	Masjid and Graveyard Area 92×42 ft. Value Rs. 500.	.. Do.	.. Do.	.. Do.	.. Do.	..	Do.

Details of immovable properties
assessed at more than Rs. 5 or
valued at more than Re. 1

Village Survey No. Area Assessment
(9) (10) (11) (12)
A. gs. Rs. P.

Other properties

Village where situated Site on which situated Boundaries
(13) (14) (15)

Details of the properties
(16)

Cash Grant or annuities if any received from Govt.
(17)


Estimated annual income
(18)
Rs.



East.—House of Bhaoo.
West.—House of Vasant Bhikaji.
North.—Public way.
South.—House of Janardhan Doodhaji.
S. No. 121, 122, 124 and 125 of village Hatkar measuring 110 acres 30 gunthas and S. No. 70, 84, 125, 133, 134 and 135 measuring 88 acres 24 gunthas of village Shelgaon Maratha are Imamati and Qazat lands pertaining to the Masjid, but the same had been declared as Khalsa under the Hyderabad Abolition of Inams and cash grants Act of 1954.
East.—Public way.
West.—S. No. of Kishan Budhaji.
North.—Public way.
South.—S. No. of Kishan Budhaji.
East.—Open space.
West.—Agril. land of Sunar.
North.—Road.
South.—River.
East.—Open space.
West.—Open space.
North.—Open space and road.
South.—Open space.
East.—River.
West.—Iddgah.
North.—Agril. land of Sonar.
South.—River.
East.—Graveyard and Dargah.
West.—River.
North.—River.
South.—Agril. land of Sonar.
East.—Public lane and river.
West.—Open space and road.
North.—Public way.
South.—Public way.
Situating in S. No. 1.
East.—Cart way and Agril. land of Dagdu Mali.
West.—Cart way and Talab.
North.—Open space and way.
South.—Cart way to Awalgao.
All sides open space.
East.—Way.
West.—S. No. 113.
North.—S. No. 113.
South.—Open space.
East.—Govt. way.
West.—S. No. 33.
North.—House of Wakif.
South.—Govt. way to Parli.
East.—Way to village Kasarwadi.
West.—S. No. 303.
North.—House of Wakif.
South.—Way to Parli Vajjanath.
East.—River.
West.—Khalla Dhobi Shivram.
North.—Public way.
South.—Public way.
East.—Khalla of Sitaram.
West.—House of Umda son of Chandu.
North.—Khalla Bannu Miyan.
South.—House of Umda Chandu.

District Parbhani

Serial No. and village	Name of the wakfs	Whether the wakf is a Shia or Sunni wakf	Object of the wakfs	Name of the wakf	Date and year of creation of the wakf	Details of wakfs deed or deeds	Name of the Mutawalli
(1)	(2)	(3)	(4)	(5)	(6)	(7)	(8)
280. Umra ..	Graveyard .. Area 150×150 ft. Value Rs. 1,000.	Sunni	Religious	Ack. End.	Not available
281. Do. ..	Graveyard .. Area 40×20 ft. Value Rs. 100.	Do.	Do.	Do.	Do.
282. Vitha ..	Graveyard .. Area 19 gunthas. Value Rs. 200.	Do.	Do.	Do.	Do.
283. Do. ..	Masjid alongwith Mahboob Subhani. Area 40×28 ft. Value Rs. 2,000.	Chilla	Do.	Do.	Do.	Do.	Do.
284. Wani Songaon	Dargah Gaibi Peer .. (G. P. No. 5). Area 24×16 ft. Value Rs. 700.	..	Do.	Do.	Do.	Do.	Do.
285. Wadi Naikota	Graveyard (in Gaothan land) Area 25×20 ft. Value Rs. 25.	..	Do.	Do.	Do.	Do.	Do.
286. Wagalgaon ..	Grave Madar Bibi .. Area 10×10 ft. Value Rs. 25.	..	Do.	Do.	Do.	Do.	Do.
287. Wandan ..	Dargah Peer Saheb .. Area 16×12 ft. Value Rs. 50.	..	Do.	Do.	Do.	Do.	Do.
288. Do. ..	Graveyard .. Area 144×68 ft. Value Rs. 150.	Do.	Do.	Do.	Do.
289. Wadgaon ..	Graveyard .. Area 165×33 ft. Value Rs. 200.	Do.	Do.	Do.	Do.
290. Wadkhedgaon	Graveyard .. Area 20×15 ft. Value Rs. 50.	Do.	Do.	Do.	Syed Jalal Shyd Malik
291. Wazhar ..	Ashoorkhana .. Area 100×75 ft. Value Rs. 500.	Do.	Do.	Do.	Muslim Panch Managing
292. Do. ..	Chilla Madar Saheb.. Area 75×75 ft. Value Rs. 200.	Do.	Do.	Do.	Do.
293. Do. ..	Dargah .. Area 75×75 ft. Value Rs. 700.	Do.	Do.	Do.	Do.
294. Do. ..	Graveyard .. Area 200×150 ft. Value Rs. 2,000.	Do.	Do.	Do.	Do.
295. Do. ..	Iddgah .. Area 100×75 ft. Value Rs. 1,000.	Do.	Do.	Do.	Do.
296. Do. ..	Masjid .. Area 100×75 ft. Value Rs. 2,000.	Do.	Do.	Do.	Do.



Details of immovable properties assessed at more than Rs. 5 or valued at more than Re. 1				Other properties			Details of the properties	Cash Grant or annuities if any received from Govt.	Estimated annual income	(19)
Village	Survey No.	Area	Assessment	Village where situated	Site on which situated	Boundaries				
(9)	(10)	(11) A. gs.	(12) Rs. p.	(13)	(14)	(15)	(16)	(17)	(18) Rs.	
..	East— West— North— South—S. No. 10. East—S. No. 10. West—S. No. 10. North—Way to Nasalgaon. South—S. No. 10. Situating in S. No. 62.
..	East—Public way. West—Public way. North—House of Syed Pasha Bhai. South—Public way. East—Gaothan land. West—Gaothan land. North—Abadi. South—S. No. 66. East—Public way. West—Agril. land of Smt. Anna-Purnabai. North—Gaothan. South—Gaothan. Situating in S. No. 1.
..	Neem trees 2 Value Rs. 150.	East—Kotha of Deshrath and Bapu Rao. West—Plot of Dagduji. North—Open space. South—Way. East—Gairan land. West—Gairan land. North—Gairan land. South—Open place East—Tank. West—Gairan land. North—Gairan land. South—Gairan land. East—House of Madhukar Rao. West—Public way. North—House of Mutawalli. South—Govt. way. East—Lane. West—Way. North—Huts. South—Way to village. East—Open land. West—Way. North—Open plot. South—Way to village. East—Open land. West—Lane. North—Open plot. South—Open land. East—Way to village. West—Nala. North—Agril. land. South—Agril. land. East—Way to village Kadki. West—Open land. North—Open land. South—Land of Ganeshrao Abaji. East—Way. West—Open plot. North—Land and huts. South—Way.





FORM A

(See Rule 4)

**LIST OF (SUNNI) WAKFS IN THE HYDERABAD AREA
OF THE STATE OF MAHARASHTRA**

PART "B"

(Wakfs having an annual income of more than ten thousand rupees or
having properties valued at rupees one lakh.)

There is no Shia Wakf Institution of Part "B" class in this taluka.

FORM A

(See Rule 4)

**LIST OF (SUNNI) WAKFS IN THE HYDERABAD AREA
OF THE STATE OF MAHARASHTRA**

PART "C"

(Means other than those shown in Category "A" and "B")

District Parbhani


Serial No. and village	Name of the wakfs	Whether the wakf is a Shia or Sunni wakf	Object of the wakfs	Name of the wakf	Date and year of creation of the wakf	Details of wakfs deed or deeds	Name of the Mutawalli
(1)	(2)	(3)	(4)	(5)	(6)	(7)	(8)
1. Azamabad ..	Dargah .. Area 25×20 ft. Value Rs. 300. Situating in S. No. 2. Sunni	Religious	Ack. End.	Not available	Not available	Shri Sk. Peer Sk. Mah- abadi residence of Edegaon, taluq Ganga- khed.
2. Badwani ..	Dargah Mohiuddin Saheb .. Area 12×9 ft. Value Rs. 250.	.. Do.	Do.	Do.	Do.	M. No. 21707 of 1-12-1309 Fasli as per entry in J. B. M. No. 572, dt. 2nd, Aban 1303 Fasli.	Shri Dastagir, Subhan and others, residence of Badwani.
3. Chatori ..	Dargah Gaibee Saheb, Ashoor- khana and Graveyard. Area 150×150 ft. Value Rs. 2,000.	.. Do.	Do.	Do.	Do.		Shri Qazi Maslehuddin, residence of Palam.
4. Dongar Pimpla ..	Dargah Chand Shah Wali .. Area 100×75 ft. Value Rs. 200.	.. Do.	Do.	Do.	Do.	Not available	Shri Dawlat Khan Subhedar Khan and others, residence of Dongar Pimpla.
5. Gangakhed ..	Ashoorkhana Panch Bhai .. Area 82×60 ft. Value Rs. 7,000.	.. Do.	Do.	Do.	Do.	Do.	Muslim Panch Managing
6. Do. ..	Jame Masjid .. Area 150×187 ft. Value Rs. 10,000. Do.	Do.	Do.	Do.	Do.	Shri Abdulla Bhai and Ahmed Mohiuddin Saheb.
7. Esad ..	Masjid .. Area 150×50 ft. Value Rs. 2,000. Do.	Do.	Do.	Do.	Do.	Shri Nabi Saheb son of Afzal, residence of Esad.
8. Kanegaon ..	Masjid .. Area 40×30 ft. Value Rs. 1,500. Do.	Do.	Do.	Do.	Do.	M. No. 692, Shri Miyan Saheb son of dt. 13th Amar- dad 1321 Fasli. Mubashiruddin resi- dence of Kanegaon.
9. Karam ..	Masjid .. Area 37×37 ft. Value Rs. 500. Do.	Do.	Do.	Do.	Do.	M. No. 21789, Shri Sk. Qasim Sk. Ismail dt. 2nd Safar 1301 residen ce of Karam. Hijri.
10. Mardasgaon ..	Masjid .. Area 30×20 ft. Value Rs. 2,000. Do.	Do.	Do.	Do.	Do.	M. No. 419, dt. Smt. Zuleka Begum w/o 12th Farwardi Gulam Samdani, resi- 1298 Fasli. dence of Mardasgaon.
11. Narwadi ..	Masjid .. Area 21×14 ft. Value Rs. 300. Do.	Do.	Do.	Do.	Do.	M. No. 91, dt. Shri Sk. Mahboob Muni- 29th Sharewar ruddin Sharifuddin 1296 Fasli. Bane Miyan, residence of Narwadi.



Details of immovable properties assessed at more than Rs. 5 or valued at more than Re. 1				Other properties			Details of the properties	Cash Grant or annuities if any received from Govt.	Estimated annual income	Remarks
Village	Survey No.	Area	Assessment	Village where situated	Site on which situated	Boundaries				
(9)	(10)	(11)	(12)	(13)	(14)	(15)	(16)	(17)	(18)	(19)
A. gs. Rs. P.										
Azamabad (Kerwadi).	25	18 30	30 00	Azamabad.	Tree one	150	East—Public way.
			As per VII—XII.		Value Rs. 10,000.		West—S. No. of Namdeo Rao.
Badwani	30	11 10	7 50	500	North—Way to village.
			As per J. B. Record.			South—Well.
			Value Rs. 5,000.			East—House of Bhojang Rao.
Chatori	180	10 10	5 14	Chatori	Neem trees 8		West—House of Pandurang.
	186	0 38	0 86		Banyan tree 1.		North—House of Vinayak Rao.
			As per J. B. Record.		Tamarind tree 1.		South—House of Deo Rao Ganpati.
			Value Rs. 6,000.		Babul tree 1.	300	East—Inami land.
					Well 1.		West—Agril. land of Vithal Seth.
					Value Rs. 4,000.		North—Road to Sawergaon.
Danger Pimpila.	62	4 29	6 50	400	South—Gairan.
			Value Rs. 2,000.			East—Public way.
..	Ganga-khed.	Room one		West—Public way.
					Area 10×10 ft.	Situated in the compound to the north of the main wakf.	200	North—Gaathan.
					Value Rs. 500.		South—S. No. 52.
Gangakhed	185	30 10	32 58	Do.	Tamarind tree 1.	6,000	East—House of Rama Namdekar.
	425	32 09	34 28		Banyan tree 1.		West—House of Bholeram.
	264	41 31	35 14		Value Rs. 200.		North—Public way.
	497	32 14	43 72				South—House of Chintaman.
			As per VII—XII.				East—Lane.
			Value Rs. 60,000.				West—Open land.
Esad	33/G	7 00	12 60	5,000	North—House of Mahadorao.
	33/k	8 14	12 60			South—House of Kachrual.
	33/k2	8 00	12 60			East—Road.
	33/G2	8 00	12 60			West—House of Ruknuddin.
	74/k1	2 08	3 35			North—House of Ramchander.
	74/k	2 07	3 35			South—House of Ruknuddin.
	74/G	2 05	3 35			
	74/Gh	2 05	3 35			
	74/Ch	2 05	3 35			
	74/che	10 28	16 72			
	75/k	5 09	8 16			
	75/kh	1 03	1 62			
	75/G	1 03	1 62			
	75/Gh	1 03	1 62			
	75/che	1 00	1 62			
	75/ch	1 00	1 62			
Total	16	62 30	100 13							
			As per VII—XII.							
			Value Rs. 30,000.							
Kanegaon	24	28 31	58 00	Quran Sharif Jainamaz etc.	..	2,000	East—Cart way.
	25	30 04	58 00		Value Rs. 15.	..		West—Govt. land.
			As per J. B.			North—Govt. land.
			Value Rs. 50,000.			South—Temple of Hanuman.
Karam	43	16 05	12 00	100	East—Public way.
			As per VII—XII.			West—House of Qasim.
			Value Rs. 8,000.			North—Way and House of Manik Rao.
						South—Public way.
Mardasgaon.	3	27 07	21 86	1,200	East—way.
	2	2 38	7 72			West—House of Kishan.
	59	12 38	12 75			North—House of Dhondiba.
	46	11 34	6 37			South—Way.
			As per J. B.			
			Value Rs. 22,000.			
Narwadi	150	15 39	26 57	500	East—Gaathan.
	151	21 02	34 28			West—S. No. 192.
	152	28 34	32 82			North—S. No. 192.
			As per VII—XII.			South—Graveyard.
			Value Rs. 20,000.			

District Parbhani

Serial No. and village	Name of the wakfs	Whether the wakf is a Shia or Sunni wakf	Object of the wakfs	Name of the wakf	Date and year or creation of the wakf	Details of wakfs deed or Name of the Mutawalli
(1)	(2)	(3)	(4)	(5)	(6)	(7)
12. Narlad ..	Dargah .. Area 38×38 ft. Value Rs. 500.	Sunni Religious	Ack. End.	Not available
13. Pedpimpalaonn	Masjid and Graveyard .. Area 300×200 ft. Value Rs. 1,000.	..	Do.	Do.	Do.	Do.
14. Palam ..	Iddgah .. Area 64×54 ft. Value Rs. 7,000.	Do.	Do.	Do.
15. Do. ..	Masjid Mansoor .. Area 80×60 ft. Value Rs. 7,000.	Do.	Do.	Do.
16. Do. ..	Masjid Qazi .. Area 72×66 ft. Value Rs. 5,000.	Do.	Do.	Do.
17. Rani Sawer- gaon.	Masjid .. Area 150×100 ft. Value Rs. 1,000.	Do.	Do.	Do.
18. Rao Rajura ..	Dargah Syed Alauddin and Masjid. Area 90×38 ft. Value Rs. 1,000.	Do.	Do.	Do.
19. Do. ..	Jumma Masjid .. Area 45×75 ft. Value Rs. 200.	Do.	Do.	Do.
20. Shaikh Rajura	Masjid .. Area 60×25 ft. Value Rs. 400.	Do.	Do.	Do.
21. Sonkheda ..	Dargah Chand Shah Wali .. (Chinchoban). Area 25×16 ft. Value Rs. 200.	Do.	Do.	Do.
22. Sonpeth ..	Masjid alongwith Dargah .. Bala Peer, Ashoorkhana. Area 80×80 ft. Value Rs. 2,500.	Do.	Do.	Do.
23. Shirsi Bk. ..	Masjid .. Area 40×40 ft. Value Rs. 500.	Do.	Do.	Do.
24. Sayala Palam	Masjid .. Area 45×55 ft. Value Rs. 2,000.	Do.	Do.	Do.



Details of immovable properties assessed at more than Rs. 5 or valued at more than Re. 1				Other properties			Details of the properties	Cash Grant or annuities if any received from Govt.	Estimated annual income	Remarks
Village	Survey No.	Area	Assessment	Village where situated	Site on which situated	Boundaries				
(9)	(10)	(11)	(12)	(13)	(14)	(15)	(16)	(17)	(18)	(19)
		A. gs.	Rs. P.						Rs.	
Narlad	81	11 10	17 16	700	East—House of Dawood Khan. West—Govt. way. North—Public way. South—S. Na. of Hari Bhao Sonar.
Pedpimpalgaon.	46	88 23	132 86	685	East—Public way. West—Masawat Dhanger. North—Agri. land of Nagorao. South—Temple of Maruti.
Palam	36 37 38 39 40	31 07 28 29 28 28 23 19 32 17	47 14 45 44 41 45 37 79 49 72	1,250	East—Road. West—Seri of Masjid. North—Govt. Road. South—Govt. open space.
Do.	150 151 152	35 18 30 16 27 20	54 86 37 72 30 00	650	East—Road. West—House of Yaqub Saheb. North—Open space. South—Govt. Road.
Do.	49 56 57 58 59	35 37 14 09 36 37 28 37 30 36	55 72 25 10 63 43 48 92 46 28	1,663	East—House of Qasim Tamboli. West—Govt. Road. North—Shop of Maslehuddin. South—Open space of Maslehuddin.
Rani Sawergaon.	708 709	22 39 36 05	26 78 45 44	600	All sides way.
Rao Rajura	6	18 00	37 00	500	East—House of Raza Beg Imam Beg. West—Public way. North—Public way. South—Fallow land.
Do.	4 128	3 29 16 8	8 50 34 00	600	East—Public way. West—Maharwada. North—Public way. South—Graveyard.
Shaikh Rajura.	93	7 10	11 14	210	East—Govt. way. West—Graves. North—Graveyard. South—Dargah Mahboob Subhani.
Sonkheda	66	20 24	14 58	200	East—River. West—Iddgah. North—Graveyard. South—River.
..	1 Shop Area 10 × 10 ft. Value Rs. 300. 1 Neem tree Value Rs. 50.	North side of Dargah.	Boring Machine Value Rs. 1,600 Wallclock, coffin etc., Value Rs. 375.	..	120 being rent from the shop.	East—Public way.. West—Road. North—Road. South—House of Bane Miyan.
Sirsi Bk.	89	25 02	37 72	400	East—Way. West—Way to house of Sk. Gudu. North—Way. South—House of Sk. Gudu and Sk. Abdulla.
Sayala Palam.	28	12 25	18 00	100	East—House of Balraj. West—Gaathan. North—Gaathan. South—Govt. Chawdi.

District Parbhani

Serial No. and village	Name of the wakfs	Whether the wakf is a Shia or Sunni wakf	Object of the wakfs	Name of the wakf	Date and year or creation of the wakf	Details of wakfs deed or deeds	Name of the Mutawalli
(1)	(2)	(3)	(4)	(5)	(6)	(7)	(8)
25. Saikhed ..	Masjid Dargah Shah Husain Ashoorkhana and Graveyard. Area 132×195 ft. Valuation Rs. 4,000.	Sunni	Religious	Ack. End.	Not available	M. No. 21793 dt. 4th Safar 1301 Hijri.	Shri Fatahuddin Shahabuddin Saikhed. s/o r/o
26. Warwanti ..	Dargah Gajbi Saheb Area 45×40 ft. Valuation Rs. 100.	Do.	Do.	Do.	Do.	M. No. 28234, dt. 5th Rabi-usani 1302 Hijri.	Almed Shah Nabi Shah (as per J.B.) (as per VII-XII) Malang Shah r/o Bonegaon Bk.
27. Wadgaon .. (Banwadi).	Dargah Mahboob Subhaji alongwith Graveyard, Masjid (Open space). Area 126×116 ft. Valuation Rs. 500.	Do.	Do.	Do.	Do.	M. No. 28268 dt. 17th Rabi-usani 1302 Hijri.	Syed Sultan Syed Chanchal Shah Fakir and others.
28. Wadgaon ..	Masjid Graveyard and Ashoorkhana. Area 125×66 ft. Valuation Rs. 2,000.	Do.	Do.	Do.	Do.	M. No. 27968 dt. 22nd Rabi-usani 1302 Hijri.	Sk. Ambeer Sk. Ala-uddin.
29. Wadi Bk. ..	Masjid (delapidated) Area 40×30 ft. Valuation Rs. 200.	Do.	Do.	Do.	Do.	M. No. 17712 dt. 13th Safar 1300 Hijri.	Farooq Ahmed Qutub-uddin r/o Palam, taluka Gangakhed.

Details of immovable properties assessed at more than Rs. 5 or valued at more than Re. 1				Other properties			Details of the properties	Cash Grant or annuities if any received from Govt.	Estimated annual income	Remarks
Village	Survey No.	Area	Assessment	Village where situated	Site on which situated	Boundaries				
(9)	(10)	(11)	(12)	(13)	(14)	(15)	(16)	(17)	(18)	(19)
		A. gs.	Rs. P.						Rs.	
Saikhed	132	22 27	37 00	..	Neem trees 3 Kawit tree 1 Total Value Rs. 150.	..	Jainamaz etc. Value Rs. 50.	..	1,000	East—House of Baburao Pa. West—Public way. North—House of Saheba South—..
		As per J. B. Value Rs. 15,000.								
Borgaon Bk.	20	5 36	7 28	..	Banyan trees 3 Value Rs. 200.	200	East—Agri. land of Kashinath. West—Khari of Vithal. North—Public way to Sawegaon. South—Temple of Maroti.
		Value Rs. 2,000.								
Wadgaon (Banwali).	161	11 10	6 86	..	Neem trees 3 Babul tree 1 Banyan tree 1 Value Rs. 150.	800	East—S. No. 3. West—S. No. 3. North—Gaothan. South—S. No. 3.
		As per VII—XII. Value Rs. 5,500.								
Wadgaon	193	22 20	27 44	1,500	East—Gaothan and S. No. 3. West—Cart way and house of Venkat Rao. North—Public way and Temple of Hanuman. South—Gaothan land.
		As per VII—XII. Value Rs. 11,000.								
Wadi Bk.	12 13	17 33 22 21	30 00 33 44	540	East—House of Babu Rao. West—Mangwada. North—Govt. way. South—Govt. way.
		As per J. B. Value Rs. 20,000.								



Details of immovable properties assessed at more than Rs. 5 or valued at more than Re. 1				Other properties			Details of the properties	Cash Grant or annuities if any received from Govt.	Estimated annual income	Remarks
Village	Survey No.	Area	Assessment	Village where situated	Site on which situated	Boundaries				
(9)	(10)	(11)	(12)	(13)	(14)	(15)	(16)	(17)	(18)	(19)
		A. gs.	Rs. P.						Rs.	
Saikhed	132	22 27	37 00	..	Neem trees 3 Kawit tree 1 Total Value Rs. 150.	..	Jainamaz etc. Value Rs. 50.	..	1,000	East—House of Baburao Patil. West—Public way. North—House of S. S. Sawgaon. South—..
		As per J. B. Value Rs. 15,000.								
Borgaon Bk.	20	5 36	7 28	..	Banyan trees 3 Value Rs. 200.	200	East—Agri. land of Kashinath. West—Khari of Vithal. North—Public way to Sawegaon. South—Temple of Maroti.
		Value Rs. 2,000.								
Wadgaon (Banwali).	161	11 10	6 86	..	Neem trees 3 Babul tree 1 Banyan tree 1 Value Rs. 150.	800	East—S. No. 3. West—S. No. 3. North—Gaothan. South—S. No. 3.
		As per VII—XII. Value Rs. 5,500.								
Wadgaon	193	22 20	27 44	1,500	East—Gaothan and S. No. 3. West—Cart way and house of Venkat Rao. North—Public way and Temple of Hanuman. South—Gaothan land.
		As per VII—XII. Value Rs. 11,000.								
Wadi Bk.	12 13	17 33 22 21	30 00 33 44	540	East—House of Babu Rao. West—Mangwada. North—Govt. way. South—Govt. way.
		As per J. B. Value Rs. 20,000.								



ABSTRACT

District Parbhani, taluka Gangakhed in respect of Sunni Waki Institution.

(1)	No. of Wakf Institution (2)	Valuation of the Main Wakf (3)	Valuation of immoveable property			Movable (7)	Cash grant (8)	Annual income		Remarks (11)
			Agri-cultural land (4)	Other than Agricultural land (5)	Total (6)			Other (9)	Total (10)	
Part "A"	296	1,76,161	5,200	13,745	18,945	300
Part "B"
Part "C"	29	61,350	5,11,500	5,650	5,17,150	2,040	..	28,068	28,068	..
Total	325	2,37,511	5,16,700	19,395	5,36,095	2,340	..	28,468	28,468	..

