

भाग १ (ओ.वि.पु.) म. शा. रा., अ. क्र. १०९७

BY SECRETARY, MARATHWADA WAKF BOARD

No WKF-END-3182-78.—Whereas, the Government of Maharashtra under sub-section 5 (1) of section 4 of Wakf Act, 1954 has forwarded a list of Wakf properties to the Marathwada Wakf Board for publication after scrutiny;

Marathwada Wakf Board after due scrutiny is publishing the list of Wakf under sub-section 5 (2) of section 4 of the said Act. If a dispute arises as to whether or not the property specified in the list is Wakf property or it pertains to Sunni or Shia Wakf, the Board, Mutawalli, or the person interested may institute a suit in a Civil Court is laid down in section 6 (1) within a period of one year from the date of publication of list of Wakf published below under sub-section (2) of section 5.

SYED YASEEN,

Aurangabad : Secretary, Marathwada Wakf
The 3rd August 1978. Board, Aurangabad.

FORM A

(See Rule 4)


LIST OF (SUNNI) WAKFS IN THE HYDERABAD
AREA OF THE STATE OF MAHARASHTRA

PART " A "

['A' Means Wakfs having no property or having property details of which would not be required to be given, i.e., Agricultural Lands assessed at less than Rs. 5 p. a. or other Immovable Properties valued at Re. 1 or less.]



District Osmanabad



Serial No. and village	Name of the Wakfs	Whether the wakf is a Shia or Sunni wakfs	Object of the wakfs	Name of the wakf	Date and year of creation of the wakf	Details of wakfs deed or deeds	Name of the mutawalli
(1)	(2)	(3)	(4)	(5)	(6)	(7)	(8)
1. Arabali	.. Chilla Madar Sahab .. Area: 10×10 ft. Value Rs. 100.	.. Sunni	Religious	Ack. End.	Not available	Not available	Muslim Panch Manag- ing.
2. Do.	.. Dargah Wali Sahab .. Area: 100×100 ft. Value Rs. 500.	.. Do.	Do.	Do.	Do.	Do.	Amoon Shah Madar Shah.
3. Do.	.. Graveyard .. Area: 100×100 ft. (5 gunthas) Value Rs. 500.	.. Do.	Do.	Do.	Do.	Do.	Muslim Panch Manag- ing.
4. Do.	.. Grave of Syed Sahab .. Area: 25×20 ft. Value Rs. 100.	.. Do.	Do.	Do.	Do.	Do.	Do. ..
5. Do.	.. Masjid old under construction Area: 25×15 ft. Value Rs. 700.	.. Do.	Do.	Do.	Do.	Do.	Do. ..
6. Arli Bk.	.. Dargah Bande Nawaz Auliya Area: 30×25 ft. Value Rs. 100.	.. Do.	Do.	Do.	Do.	Do.	Do. ..
7. Arli Kh.	.. Chilla Dawal Malik .. Area: 10×10 ft. Value Rs. 100.	.. Do.	Do.	Do.	Do.	Do.	Do. ..
8. Do.	.. Dargah and idgah, situated west of the village on Moun- tain. Area: 20×20 and 50×50 ft. Value Rs. 150.	.. Do.	Do.	Do.	Do.	Do.	Do. ..
9. Do.	.. Graveyard, west said of village on Mountain. Area: 80×40 ft. Value Rs. 75.	.. Do.	Do.	Do.	Do.	Do.	Do. ..
10. Andura	.. Ashoor Khana .. Area: 40×40 ft. Value Rs. 500.	.. Do.	Do.	Do.	Do.	Do.	Do. ..
11. Do.	.. Chilla Mahboob Subhani .. Area: 50×40 ft. Value Rs. 1,000.	.. Do.	Do.	Do.	Do.	Do.	Do. ..
12. Do.	.. Chilla Mahuli Basha, situated on Hillock, North side of village. Area: 50×50 ft. Value Rs. 100.	.. Do.	Do.	Do.	Do.	Do.	Do. ..

Taluka Tuljapur

Details of immovable properties assessed at more than Rs. 5 a year or valued at more than Re. 1

Other properties

Details of the properties

Cash Grant or annuities if any received from Govt. Estimated annual income



Village	Survey No.	Area	Assessment	Village where situated	Site on which situated	Boundaries	Details of the properties	Cash Grant or annuities if any received from Govt.	Estimated annual income	Remarks
(9)	(10)	(11)	(12)	(13)	(14)	(15)	(16)	(17)	(18)	(19)
		A. ga.	Rs. P.					Rs.	Rs.	
..	East—Way. West—Gairan. North—Gairan. South—Gairan.
..	East—S. No. West—Way. North—S. No. South—S. No.
..	East—Way. West—S. No. North—S. No. 57. South—S. No. 57.
..	East—Open land. West—Open land. North—Way. South—Way.
..	East—Open space. West—Cattle Shed of Rao Sahab. North—Way. South—Way.
..	Situated in Gaathan land.
..	East—Dargah and Idgah. West—Open space and Nala. North—Way and Gram Panchayat Office. South—Way of village Tirth. (Situated on the west side of village).
..	East—Way to village Arli Kh. West—Agrl. land of Bapu Patil. North—Open space. South—Cart way to Tuljapur.
..	East—Chilla Malik Sahab and Dargah. West—Way to Gram Panchayat. North—Nala and Agrl. land. South—Cart tracks to Tuljapur.
..	East—House of Gangaram. West—House of Niwarti Banjara. North—Open platform and Public way. South—House of Danger and Lane. Note.—The area of Ashoor Khana is in illegal possession of Gram Panchayat since Police Action.
..	East—Public way. West—S. No. of Konna Shah. North—House of Mitker. South—House of Kabade. Note.—The area of Chilla is in illegal possession of Gram Panchayat since Police Action.
..	East—Open land and S. No. of Gopalrao. West—Tank. North—S. No. of Mahboob Sahab. South—Open land and S. No. of Gopalrao. Situated on Hill.

District Osmanabad

Serial No. and village	Name of the Wakfs	Whether the wakf is a Shia or Sunni wakfs	Object of the wakfs	Name of the wakf	Date and year of creation of the wakf	Details of wakfs deed or deeds	Name of the mutawalli
(1)	(2)	(3)	(4)	(5)	(6)	(7)	(8)
13. Andura	.. Dargah Imam Baba and Graveyard. Area : 65 x 40 ft. Value Rs. 200.	Sunni	Religious	Ach. End.	Not available	Not available	Muslim Panch Manag-ing.
14. Do.	.. Graveyard Area : 200 x 200 ft. Value Rs. 1,000.	Do.	Do.	Do.	Do.	Do.	Do.
15. Do.	.. Takiya Khande Peer and Mahuli Basha. Area : 250 x 200 ft. Value Rs. 2,000.	Do.	Do.	Do.	Do.	Do.	Do.
16. Do.	.. Takiya Jalali Baba Area : 330 x 150 ft. Value Rs. 1,000.	Do.	Do.	Do.	Do.	Do.	Do.
17. Aliyabad	.. Dargah Haji Ibrahim Saheb.. Wali and graves of others. Situated on the Bank of "Bori River". Area : 20 x 20 ft. Value Rs. 200.	Do.	Do.	Do.	Do.	Do.	Do.
18. Do.	.. Grave Yard Old Area : 100 x 100 ft. Value Rs. 500.	Do.	Do.	Do.	Do.	Do.	Do.
19. Do.	.. Masjid and Grave Yard Area : 200 x 160 ft. Value Rs. 5,000.	Do.	Do.	Do.	Do.	Do.	Do.
20. Do.	.. Tomb and Grave Yard Area 80 x 60 ft. Value Rs. 2,500.	Do.	Do.	Do.	Do.	Do.	Do.
21. Apsinga	.. Ashoor Khana, Maqdoom Saheb. Area : 15 x 10 ft. Value Rs. 300.	Do.	Do.	Do.	Do.	Do.	Do.
22. Do.	.. Ashoor Khana of Qasim Saheb Area : 25 x 20 ft. Value Rs. 200.	Do.	Do.	Do.	Do.	Do.	Do.

Details of immovable properties
assessed at more than Rs. 5
a year or valued at more than Re. 1

Other properties

Details of
the
properties

Cash
Grant
or
annuities
if any
received
from
Govt.


Estimated
annual
income



Village	Survey No.	Area	Assessment	Village where situated	Site on which situated	Boundaries	Details of the properties	Cash Grant or annuities if any received from Govt.	Estimated annual income	Remarks
(9)	(10)	(11)	(12)	(13)	(14)	(15)	(16)	(17)	(18)	(19)
		A. gs.	Rs. P.					Rs.	Rs.	
..	Banyan tree 1, Value Rs. 50.	East—Open land and kotha of Gopalrao. West—Open land. North—Open land and Tank. South—Banjara's Tanda.
..	East—Land of Narle. West—Public way. North—Open land. South—Public way. Note.—The area of Graveyard is in illegal possession of Gram Panchayat since 15 years. Now there is School building.
..	East—Houses of Abadi. West—Ruined houses. North—S. No. of Sarap. South—Houses of Abadi. Note.—The area about 250 x 200 ft. of Takiya is in illegal possession of Shri Gurappa Mule, since 20 years.
..	East—Way to Khuda Badi. West—House of Babu Pujari and others. North—Public way. South—Khandoba Temple. Note.—Area about 60 x 60 ft. is in illegal possession of Government and construction of Hospital is going on.
..	Situated in S. No. of Hamid son of Moinuddin.
..	Situated in the filed of Qazi Saleem Saheb.
..	Neem trees 2 Value Rs. 100.	East—Gaothan land and Bus Road. West—Bori River. North—Gaothan land. South—Gaothan land.
..	Situated in S. No. 1 of Babu Rao S/o Bhim Rao Tatil. Note.—Shri Baburao S/o Bhim-rao, land holder is encroaching the area of Grave Yard, day by day.
..	East—House of Kareem Kotwal. West—House of Maqdoom Saheb. North—House of Maqdoom Saheb. South—Way to Gram Panchayat.
..	East—Way to Gram Panchayat. West—Way and House of Eknath. North—Way and house. South—Way to Bazar.

District Osmanabad

Serial No. and village	Name of the Wakfs	Whether the wakf is a Shia or Sunni wakfs	Object of the wakfs	Name of the wakf	Date and year of creation of the wakf	Details of wakfs deed or deeds	Name of the mutawalli
(1)	(2)	(3)	(4)	(5)	(6)	(7)	(8)
23. Apsinga ..	Ashoor Khana of Abboo Kotwal Area : 30 x 25 ft. Value Rs. 150.	Sunni	Religious	Ack. End.	Not available	Not available	Muslim Panch Managing.
24. Do. ..	Chilla Syed Ismail Qadri .. Area : 10 x 10 ft. Value Rs. 100.	Do.	Do.	Do.	Do.	Do.	Do. ..
25. Do. ..	Chilla Peer Syed Wali .. Area : 10 x 10 ft. Value Rs. 100.	Do.	Do.	Do.	Do.	Do.	Do. ..
26. Do. ..	Chilla Peer Known by the name of Syed Alam Basha. Area : 10 x 10 ft. Value Rs. 25.	Do.	Do.	Do.	Do.	Do.	Do. ..
27. Do. ..	Cihlla Dawal Malik .. Area : 10 x 10 ft. Value Rs. 50.	Do.	Do.	Do.	Do.	Do.	Do. ..
28. Do. ..	Chilla Madar Saheb and Grave Yard. Area : 4 Gunthas. Value Rs. 500.	Do.	Do.	Do.	Do.	Do.	Do. ..
29. Do. ..	Grave Panch Bibiyan and Grave yard. Area : 30 x 25 ft. and 2 Gunthas. Value Rs. 600.	Do.	Do.	Do.	Do.	Do.	Do. ..
30. Do. ..	Grave Yard .. Area : 1½ Acre. Valuation Rs. 900.	Do.	Do.	Do.	Do.	Do.	Do. ..
31. Do. ..	Idgah .. Area : 130 x 125 ft. Valuation Rs. 100.	Do.	Do.	Do.	Do.	Do.	Do. ..
32. Do. ..	Ashoor Khana (Demolished) Area : 20 x 20 ft. Value Rs. 100	Do.	Do.	Do.	Do.	Do.	Do. ..
33. Do. ..	Grave Yard .. Area : 50 x 50 ft. Value Rs. 200.	Do.	Do.	Do.	Do.	Do.	Do. ..
34. Bori ..	Dargah Peer Saheb and Grave Yard Area : 2 Gunthas. Value Rs. 5,000.	Do.	Do.	Do.	Do.	Do.	Do. ..
35. Barol ..	Grave yard, North Side. of the Village in Gaathan land. Area : 2 gunthas Value Rs. 600.	Do.	Do.	Do.	Do.	Do.	Do. ..
36. Do. ..	Masjid (only open place) .. Area : 50 x 50 ft. Value Rs. 500.	Do.	Do.	Do.	Do.	Do.	Do. ..



Details of immovable properties
assessed at more than Rs. 5
a year or valued at more than Re. 1

Other properties

Village Survey No. Area Assessment

Village where situated

Site on which situated

Boundaries

Details of the properties


Cash Grant or annuities if any received from Govt.

Estimated annual income



(9)	(10)	(11)	(12)	(13)	(14)	(15)	(16)	(17)	(18)	(19)
		A. gs.	Rs. P.					Rs.	Rs.	
..	East—House of Bahurao. West—House of Abdul Shakoar. North—Way to Gram Panchayat South—Open land and way to school.
..	Situated in S. No. 197.
..	Situated in the land of Anna Chamar.
..	Situated near the Mud Gadhi, near the village Base.
..	Neem tree 1. Vale Rs. 50.	Situated in front of base and Dargah in S. No. 241.
..	Well 1. Vale Rs. 1,000. Trees 6. Value Rs. 500.	Situated in S. No. 241.
..	Situated in S. No. 217.
..	Neem tree 1. Value Rs. 50. Tamarind trees 3. Value Rs. 200.	Situated in S. No. 241.
..	Situated in S. No. 250 of Miyan Khan Hussain Khan.
..	East—Well. West—S. No. 1 of Shivaji Apparao Mule. North—House of Mahtab Ambulal South—Open land.
..	East—Gairan land. West—S. No. of Venkat Bhim Rao. North—S. No. of Ganpat Daji. South—Way to Nanadgaon.
..	Tamarind trees—3. Value Rs. 150.	Situated on the bank of 'Bori' river. East—Way to Tuljapur. West—Way to grave Yard. North—Cart track to village Karti. South—Way to village Apsinga.
..	Babool tree—1. Value Rs. 20.	East—Way to village Wanegaon. West—Gaothan land and Nala. North—Way to village Deo Singa. South—Way to Tuljapur.
..	East—Grave Yard. West—Foot path to Naldurg. North—Way to Tuljapur. South—Way to Gram Panchayat Office. Situated on the north side of the village in Gaothan land.

District Osmanabad



Serial No. and village	Name of the Wakfs	Whether the wakf is a Shia or Sunni wakfs	Object of the wakfs	Name of the wakf	Date and year of creation of the wakf	Details of wakfs deed or deeds	Name of the mutawalli
(1)	(2)	(3)	(4)	(5)	(6)	(7)	(8)
37. Bijanwadi ..	Chilla Peer Bande Nawaz .. Area: 10 x 19 ft. Value Rs. 200.	.. Sunni	Religious	Ack. End.	Not available	Not available	Muslim Panch Manag- ing.
38. Do. ..	Grave Yard .. Area: 3 gunthas. Value Rs. 500.	.. Do.	Do.	Do.	Do.	Do.	Do. ..
39. Baswant wadi ..	Chilla Now Rahamtullah .. Area: 2 gunthas. Value Rs. 150.	.. Do.	Do.	Do.	Do.	Do.	Do. ..
40. Do. ..	Chilla Maheboob Subhani .. Area: 15 x 10 ft. Value Rs. 75.	.. Do.	Do.	Do.	Do.	Do.	Do. ..
41. Balegaon ..	Chilla Ladle Mashaiq, and .. Grave yard. Area: 45 x 45 ft. Value Rs. 500.	.. Do.	Do.	Do.	Do.	Do.	Chand Ladu Bhai, R/o Bolegaon.
42. Chincholi ..	Dargah Peer Saheb .. Area: 20 x 15 ft. Value Rs. 500.	.. Do.	Do.	Do.	Do.	Do.	Muslim Panch Mana- ging.
43. Do. ..	Grave Yard, situated in Gao- than. Area: 2 gunthas. Value Rs. 200.	.. Do.	Do.	Do.	Do.	Do.	Do. ..
44. Chikundra ..	Grave Yard and Dargah Peer .. Saheb. Area: 2 gunthas. Value Rs. 100.	.. Do.	Do.	Do.	Do.	Do.	Do. ..
45. Deo Singa ..	Grave Yard, Beside River, .. West side of the village. Area: One acre. Value Rs. 500.	.. Do.	Do.	Do.	Do.	Do.	Do. ..
46. Deo Singa, .. Naldurg.	Masjid (Delapidated) .. Area: 30 x 30 ft. Value Rs. 500.	.. Do.	Do.	Do.	Do.	Do.	Lal Shahbuddin.
47. Deokurli ..	Masjid .. Area: 53 x 45 ft. Value Rs. 500.	.. Do.	Do.	Do.	Do.	Do.	Muslim Panch Manag- ing.
48. Daithna ..	Grave Yard .. Area: One acre. Value Rs. 200.	.. Do.	Do.	Do.	Do.	Do.	Do. ..
49. Daithna ..	Masjid (Deserted) .. Area: 50 x 32 ft. Value Rs. 500.	.. Do.	Do.	Do.	Do.	Do.	Papa Miyan Saheb.
50. Dhekri ..	Chilla Peer Dastagir Saheb .. Area: 10 x 10 ft. Value Rs. 100.	.. Do.	Do.	Do.	Do.	Do.	Muslim Panch Manag- ing.
51. Do. ..	Chilla Peer Nasiruddin .. Area: 15 x 15 ft. Value Rs. 150.	.. Do.	Do.	Do.	Do.	Do.	Do. ..

Details of immovable properties
assessed at more than Rs. 5 a year
or valued at more than Re. 1

Other properties

Details of
the
properties

Cash
Grant
or
annuities
if any
received
from
Govt.
(17)

Estimated
annual
income
(18)

Remarks

Village	Survey No.	Area	Assess- ment	Village where situated	Site on which situated *	Boundaries	(16)	(17)	(18)	Remarks
(9)	(10)	(11)	(12)	(13)	(14)	(15)		Rs.	Rs.	
		A. gs.	Rs. P.							
..	Situated in the land of Yesh- wanta Nickam.
..	Trees=2 Value Rs. 100.	Situated in Agrl. land of Yesh- wanta Nickam.
..	Neem tree=1. Vale Rs. 150.	Situated in Agrl. land of Qader Saheb.
..	Situated in Agrl. land of Diga- mber Sande.
..	Situate S. No. 1.
..	Trees 2. Value Rs. 100. Well 1. Value Rs. 5,000.	Situate in Gaothan land. East—Open space of gaothan land and village site. West—Way to Grave Yard. North—Kotha of Anna rao. South—Well.
..	East—Open space and Dargha Peer Saheb. West—Way to Gram Panchayat Office. North—Open space of Gaothan and Agrl. land of Manikrao. South—Cart tracks to Tuljapur.
..	East—S. No. 64. West—Public way. North—S. No. 2. South—Gaothan land.
..	Babool tree=1. Value Rs. 30.	East—Way to village Nilaj. West—River. North—Way to village Wane- gaon. South—Open land of Gairan.
..	Neem tree=1 Banyan tree 1. Value Rs. 100.	East—Way to Gram Panchayat. West—Open space and H. of Shahbuddin. North—Way to Katgaon. South—Agrl. land of Shahbu- ddin, Mutawalli.
..	East—Public way. West—House of Khaja Bua. North—Public way. South—House of Rasool Mohiu- ddin.
..	Situated beside of Naldurg way, North sajo of village.
..	East—Way. West—School. North—Way. South—Houses of Chambhars.
..	Situated near the base of village.
..	Situated in S. No. of Dada Rode and Pandhari Tukarao.



District Osmanabad.

Serial No. and village	Name of the wakfs	Whether the wakf is a Shia or Sunni wakfs	Object of the wakfs	Name of the wakf	Date and year of creation of the wakf	Details of wakf deed or Name of the mutawalli deed	
(1)	(2)	(3)	(4)	(5)	(6)	(7)	(8)
52. Ghandora ..	Masjid .. Area: 30×11 ft. Value Rs. 500.	Sunni	Religious	Ack. End.	Not available	Not available	Muslim Panch Manag- ing.
53. Gulhali ..	Dargah Nasir Jung Wali and Grave Yard. Area: 25×25 ft. Value Rs. 500.	Do.	Do.	Do.	Do.	Do.	Rasheed son of Azee- muddin and others.
54. Do. ..	Grave Yard .. Area: 2 gunthas. Value Rs. 100.	Do.	Do.	Do.	Do.	Do.	Dada Miyan Ibrahim Saheb.
55. Do. ..	Masjid (Ruined Condition) Area 30×25 ft. Valuation Rs. 1,000.	Do.	Do.	Do.	Do.	Do.	Do.
56. Hangarga .. Naldurg.	Chilla Maula Ali and Grave Yard. (known as "Takiya Maula Ali). Area 290×200 ft. Valuation Rs. 2,000.	Do.	Do.	Do.	Do.	Do.	Ismail Bismilla Shah.
57. Do. ..	Chilla Makka Bi. .. Area 15×15 ft. Valuation Rs. 200.	Do.	Do.	Do.	Do.	Do.	Muslim Panch Managing
58. Do. ..	Grave Yard along with Idgah and Chilla Peer Saheb. Area 250×200 ft. Valuation 1,000.	Do.	Do.	Do.	Do.	Do.	Abdullah and others
59. Do. ..	Masjid (New) .. Area 84×42 ft. Valuation 1,000.	Do.	Do.	Do.	Do.	Do.	Muslim Panch Managing
60. Harti ..	Dargah Panch Peer with open space. Area 30×30 ft. Valuation Rs. 100.	Do.	Do.	Do.	Do.	Do.	Do.
61. Hagloor ..	Grave Yard .. Area 5 gunthas. Value Rs. 200.	Do.	Do.	Do.	Do.	Do.	Do.
62. Honala ..	Dargah and Grave Yard .. Area 1 guntha. Valuation Rs. 300.	Do.	Do.	Do.	Do.	Do.	Do.
63. Itkal ..	Chilla Mahboob Subhani .. Area 10×10 ft. Value Rs. 500.	Do.	Do.	Do.	Do.	Do.	Do.
64. Do. ..	Chilla Jalal Shah Wali .. Area 15×15 ft. Value Rs. 50.	Do.	Do.	Do.	Do.	Do.	Do.
65. Do. ..	Grave Yard, Takiya Fakir and Ashoor khava Area 200×150 ft. Value Rs. 1,500.	Do.]	Do.	Do.	Do.	Do.	Do.



Details of immovable properties assessed at more than Rs. 5 or valued at more than Re. 1				Other properties			Details of the properties	Cash Grant or annuities if any received from Govt.	Estimated annual income	Remarks
Village	Survey No.	Area	Assessment	Village where situated	Site on which situated	Boundaries				
(9)	(10)	(11)	(12)	(13)	(14)	(15)	(16)	(17)	(18)	(19)
		A. gs.	Rs. P.					Rs.	Rs.	
..	East—Public way. West—House of Gosai. North—House of Gosai. South—Lane.
..	Beri tree-1 Well 1.	Value Rs. 30. Value Rs. 2,000.	Situated in S. No. 1.
..	Situated in the Agrl. land of Dhanger Bua.
..	East—House of Dhanger. West—Open space and Road to Gram Panchayat. North—House of Manik. South—House of Hanmanta.
Hangarga Naldurg.	8	5 04	4 65 Value Rs. 2,500.	..	Tamarind trees 3 Value Rs. 150.	200	East—S. No. of Nazir Patel. West—S. No. 8. North—Public way. South—S. No. of Sidhappa.
..	East—Public way. West—House of Kareem Saheb. North—House of Ismail Tailor. South—House of Mahtab Kharose.
..	Situated in S. No. 8. East—River. West—S. No. of Mahboob. North—River. South—S. No. of Gulab Singh.
..	East—Lane. West—Shop of Jafer Saheb. North—House of Mohd. Hannef Qasab and Kotha of Tote Mahadu. South—Public way and well.
..	East—Gaathan land. West—Gaathan land. North—Gaathan land. South—Land of Kalyanrao Patil.
..	Situated on the South of the village.
..	Situated in Gaathan, west side of the village.
..	Neem tree 1 Value Rs. 50.	East—Dharamshala. West—Way. North—Way and Maroti Temple. South—Way.
..	East—House of Rahim son of Ahmed. West—Plot of Nagu Narsappa. North—House of Nagu Narsappa. South—Plot of Sada Sawant.
..	Neem trees—5 Value Rs. 200.	East—Road to Bus Stand. West—S. No. of Nader Allauddin. North—S. No. of Mahboob Saheb Sar Panch. South—Public way.

District Osmanabad.

Serial No. and village	Name of the wakf	Whether the wakf is a Shia or Sunni wakf	Object of the wakf	Name of the wakf	Date and year of creation of the wakf	Details of wakf deed or deeds	Name of the Mutawalli
(1)	(2)	(3)	(4)	(5)	(6)	(7)	(8)
66. Itkal	.. Masjid (only foundation) .. Area 30x25 ft. Value Rs. 200.	.. Sunni	Religious	Ack. End.	Not available	Not available	Muslim Panch Managing
67. Jalkot	.. Grave Yard in gaathan, West side of Dargah Haz. Mubarak Saheb. Area 100x100 ft. Value 500.	Do.	Do.	Do.	Do.	Do.	Do.
68. Do.	.. Grave Yard and Takiya .. Area 200x200 ft. Value Rs. 4,000.	Do.	Do.	Do.	Do.	Do.	Jamal Saheb, r/o Jalkot
69. Do.	.. Grave Nabi Saheb on stage .. Area 15x15 ft. Value Rs. 100.	Do.	Do.	Do.	Do.	Do.	Do.
70. Do.	.. Idgah .. Area 40x40 ft. Value Rs. 500.	Do.	Do.	Do.	Do.	Do.	Ibrahim Syed Hussain Saheb.
71. Do.	.. Masjid and Graves .. Area 75x72 ft. Value Rs. 5,000.	Do.	Do.	Do.	Do.	Do.	Do.
72. Do.	.. Takiya Nabi Shah Saheb .. Area 205x200 ft. Value Rs. 2,500.	Do.	Do.	Do.	Do.	Do.	Muslim Panch Managing
73. Killaj	.. Grave Yard, Mulla .. Area 5 gunthas. Value Rs. 200.	Do.	Do.	Do.	Do.	Do.	Do.
74. Do.	.. Grave Yard .. Area 100x100 ft. Rs. 200.	Do.	Do.	Do.	Do.	Do.	Do.
75. Do.	.. Masjid Old (only open space) .. Area 20x15 ft. Value Rs. 500.	Do.	Do.	Do.	Do.	Do.	Asgar Ali son of Amir Ali
76. Kati	.. Ashoor Khana, Chilla Bangad Shah Wali and Grave Yard. Area 70x40 ft. Value Rs. 1,500.	Do.	Do.	Do.	Do.	Do.	Muslim Panch Managing
77. Do.	.. Chilla Peer Dawal Mali, Bagban Galli. Area 10x10 ft. Value Rs. 100.	Do.	Do.	Do.	Do.	Do.	Do.
78. Do.	.. Dargah Dawal Malik Shah Saheb. Area 25x25 ft. Value Rs. 100.	Do.	Do.	Do.	Do.	Do.	Do.



Details of immovable properties assessed at more than Rs. 5 or valued at more than Re. 1				Other properties			Details of the properties	Cash Grant or annuities if any received from Govt.	Estimated annual income	Remarks
Village	Survey No.	Area	Assessment	Village where situated	Site on which situated	Boundaries				
(9)	(10)	(11)	(12)	(13)	(14)	(15)	(16)	(17)	(18)	(19)
		A. gs.	Rs. P.						Rs.	
..	Neem tree 1 Value Rs. 50.	East—Open land of Vatsappa Kuma; West—Open land of School. North—Way to village Keshegaon. South—Open land.
..	East—Way to Lohgaon. West—Gaathan land. North—Open land of School. South—Open land of Gaathan.
..	Well one Value Rs. 1,500. Pipal tree one. Pillu tree one. Value Rs. 50.	East—House of Nagnath Sawant. West—House of Nabi Saheb and Well. North—House of Malge' and Karbas. South—Way.
..	East—Nala and way. West—Way. North—Nala and Takiya Nabi Shah. South—Way to village Ashta.
..	Situated in S. No. 369.
..	Neem tree one Value Rs. 50.	East—Gaathan land. West—Gaathan land and Dargah. North—Public way. South—Gaathan land.
..	Pillo tree one Value Rs. 25.	East—Houses of Nagnath, Murlidhar Sawant and Kashinath Aloore. West—House of Nabi Saheb House of Shrlingappa Malge and well. North—Houses of Abadi. South—Nala and Grave Nabi Saheb and way to village Ashti
..	Situated in S. No. 1/D.
..	East—Dargah Bali Saheb. West—River. North—Gaathan land. South—Way to River.
..	East—Open land and way. West—Samadhi. North—Lane a House of Mahadeo Shanker, Gosai. South—Chawdi.
..	Tamarind tree one Value Rs. 50.	East—Public way. West—Public way. North—Public way and well. South—Lane and Houses of Ambadas Mali and Ram Mali.
..	East—House of Fareed Bagban. West—Public way. North—House of Fareed Bagban. South—Lane.
..	Situated in S. No. 748

District Osmanabad

Serial No. and village	Name of the Wakfs	Whether the wakf is a Shia or Sunni wakfs	Object of the wakfs	Name of the wakfs	Date and year of creation of the wakf	Details of wakfs deed or deeds	Name of the mutawalli
(1)	(2)	(3)	(4)	(5)	(6)	(7)	(8)
79. Kati	Dargahs of Masoom Shah Wali and Abrar Shah Wali and Grave Yard. Area 7 gunthas. Value Rs. 1,000.	Sunni	Religious	Ack. End.	Not available	Not available	Muslim Panch Managing
80. Do.	Grave Yard, Bagban, west side of the village. Area 37 gunthas. Value Rs. 1,000.	Do.	Do.	Do.	Do.	Do.	Do.
81. Do.	Grave of Hayat Khan Saheb. Area 37x21 ft. Value Rs. 100.	Do.	Do.	Do.	Do.	Do.	Do.
82. Do.	Grave Yard of Pathan Family West of the village in gaathan. Area 200x100 ft. Value Rs. 500.	Do.	Do.	Do.	Do.	Do.	Do.
83. Do.	Grave Yard. Area 30 gunthas. Value Rs. 500.	Do.	Do.	Do.	Do.	Do.	Do.
84. Do.	Idgah. Area 40x30 ft. Value Rs. 100.	Do.	Do.	Do.	Do.	Do.	Do.
85. Do.	Masjid Madina and Graves. Area 65x50 ft. Value Rs. 2,000.	Do.	Do.	Do.	Do.	Do.	Do.
86. Do.	Masjid and Grave Yard, West of the village. Area 300x200 ft. Value Rs. 2,000.	Do.	Do.	Do.	Do.	Do.	Do.
87. Kunsawli	Chilla Peer Ladle Mashaiq and Grave Yard. Area 60x60 ft. Value Rs. 500.	Do.	Do.	Do.	Do.	Do.	Suleman Imam and others.
88. Khanapur	Grave Peer Saheb. Area 30x25 ft. Value Rs. 500.	Do.	Do.	Do.	Do.	Do.	Muslim Panch Managing
89. Do.	Masjid (Deserted Condition) Near village Base. Area 30x30 ft. Value Rs. 200.	Do.	Do.	Do.	Do.	Do.	Do.
90. Katgaon	Ashoor Khana, Takiya and Grave Yard, Chilla Mahboob Subhari. Area 20x15 ft, 5 gunthas and 5 gunthas. Value Rs. 2,000.	Do.	Do.	Do.	Do.	Do.	Do.

Details of immovable properties assessed at more than Rs. 5 a year or valued at more than Rs. 1				Other properties			Details of the properties	Cash Grant or annuities if any received from Govt.	Estimated annual income	Remarks
Village	Survey No.	Area	Assessment	Village where situated	Site on which situated	Boundaries				
(9)	(10)	(11)	(12)	(13)	(14)	(15)	(16)	(17)	(18)	(19)
		A. gs.	Rs. P.					Rs.	Rs.	
..	Situated in S. No. 506.
..	Tamarind tree one Value Rs. 100.	Situated in S. No. 504 west of the village.
..	Situated in S. No. 161.
..	Neem tree one Value Rs. 25.	East—Way to Dhanegaon. West—Nala and S. No. 505 and 506. North—Way to Dhanegaon. South—House of Gama Bhagu Madne.
..	Situated in S. No. 1/B.
..	Situated in S. No. 507.
..	Neem tree four Value Rs. 100. Gul Moha tree one. Value Rs. 10.	..	Janamaz 1 Value Rs. 25. Quran Sharief 1. Value Rs. 25.	East—Public way. West—Houses of Dina, Rangnath Rama. North—Public way. South—Houses of Gulab Allaudin and Amin son of Ibrahim.
..	Well one Value Rs. 1,000. Tamarind tree one. Value Rs. 100. Neem trees two. Value Rs. 100.	East—Public way. West—Nala and S. No. 505. North—Open land of Khurseed Ali and others. South—Bus Road Shellgaon to Kati.
..	Neem tree one Value Rs. 50.	Situated in S. No. 15 of Mulak Saheb.
..	Tamarind trees two Value Rs. 100. Well one. Value Rs. 1,000.	East—Way to Gram Panchayat Office. West—Agrl. land of Inamdar. North—Way to village Kelgaon. South—Way to village Tailor Nagar.
..	East—Open space and village Gate. West—Gaothan land and Nala. North—Open space and House (ruined) of Police Patel. South—Way to Gram Panchayat.
..	Tamarind trees two Value Rs. 100. Neem tree one. Value Rs. 50.	East—Way to village Tailor Nagar. West—Way to village Kumbhari. North—Way to village Tailor Nagar. South—Open space of Agrl. land S. No. 4.



District Osmanabad

Serial No. and village	Name of the Wakfs	Whether the wakf is a Shia or Sunni wakfs	Object of the wakfs	Name of the wakf	Date and year of creation of the wakf	Details of wakfs deed or deeds	Name of the mutawalli
(1)	(2)	(3)	(4)	(5)	(6)	(7)	(8)
91. Katgaon ..	Dargah, Ashoor Khana and Grave Yard. Area 1 acre. Value Rs. 2,000.	Sunni ..	Religious	Ack. End.	Not available	Not available	Murtuza Patel, R/o Kelgaon.
92. Do.	Masjid Choti, Near House of Mumtaz Patel Area 45x30 ft. Value Rs. 3,000.	Do.	Do.	Do.	Do.	Do.	Do.
93. Keshegaon ..	Chilla Ruknuddin Saheb Tola. Area 10x10 ft. Value Rs. 100.	Do.	Do.	Do.	Do.	Do.	Shaikh Chand Saheb
94. Kumbhari ..	Dargah Peer in Gaothan land. Area 30x20 ft. Value Rs. 500.	Do.]	Do.	Do.	Do.	Do.	Muslim Panch Managing
95. Do. ..	Idgah (Constructed Chabutra) in Gaothan, West of the village. Area 70x40 ft. Value Rs. 500.	Do.	Do.	Do.	Do.	Do.	Do.
96. Kakramba ..	Chilla Peer Sahab. .. Area 20x12 ft. Value Rs. 100.	Do.	Do.	Do.	Do.	Do.	Do.
97. Do. ..	Chilla Dawal Malik Area 15x10 ft. Value Rs. 100.	Do.	Do.	Do.	Do.	Do.	Do.
98. Do. ..	Chilla Badruddin Saheb .. Area 15x10 ft. Value Rs. 100.	Do.	Do.	Do.	Do.	Do.	Do.
99. Do. ..	Chilla Madar Saheb.. Area 40x25 ft. Value Rs. 200.	Do.	Do.	Do.	Do.	Do.	Do.
100. Do. ..	Grave Yard .. Area 200x150 ft. Value Rs. 250.	Do.	Do.	Do.	Do.	Do.	Do.
101. Do. ..	Masjid .. Area 100x50 ft. Value Rs. 500.	Do.	Do.	Do.	Do.	Do.	Do.
102. Karla ..	Chilla Mahboob Subhani .. Area 15x15 ft. Value Rs. 25.	Do.	Do.	Do.	Do.	Do.	Do.
103. Kalegaon ..	Dargah .. Area 33x33 ft. Value Rs. 250.	Do.	Do.	Do.	Do.	Do.	Do.
104. Khadki ..	Chilla Dawal Malik Area 15x15 ft. Value Rs. 300.	Do.	Do.	Do.	Do.	Do.	Do.
105. Kassi ..	Chilla Shaikh Fareed Area 10x10 ft. Value Rs. 200.	Do.	Do.	Do.	Do.	Do.	Chandu Bhai Bapu Bhai.

Taluka Tuljapur

Details of immovable properties assessed at more than Rs. 5 a year or valued at more than Rs. 1				Other properties			Details of the property	Cash Grant or annuities if any received from Govt.	Estimated annual income	Remarks
Village	Survey No.	Area	Assess- ment	Village where situated	Site on which situated	Boundaries				
(9)	(10)	(11)	(12)	(13)	(14)	(15)	(16)	(17)	(18)	(19)
		A. gs.	Rs. P.					Rs.	Rs.	
..	Tamarind trees two. Value Rs. 100. Neem trees two. Value Rs. 70.	East—Way and School Building. West—Way to Gram Panchayat. North—Way to house of Inamdar. South—Open space and house of Mohd. Hussain.
..	East—Way and house of Murtuza Patel. North—Way to Gram Panchayat. West—Way to Grave yard. South—Open space and House of Murtuza Patel.
..	Situated in the field of Chand Saheb Dohare.
..	East—Cart way to Mangrool. West—Public way to Kumbhari. North—Agrl. land of Inamdar. South—Open land of gaathan.
..	Banyan trees two and Tamarind trees three. Value Rs. 200.	East—Way to Grave yard. West—Way to village Bijanwadi. North—Open land of Gaathan. South—Cart way to village Kumbhari.
..	East—Way to village Wadgaon. West—Way to Tuljapur. North—Govt. School. South—Gaokas (village site).
..	East—Govt. way. West—Land of Dhere Niwarti. North—Grave yard. South—Govt. way.
..	Situated in the land of Desh- mukh, Babu Rao Regude.
..	East—Way. West—House of Patil. North—House of Deorao. South—House of Deorao Bhogre.
..	East—Way to Marta. West—Land of Dher and Sham Rao. North—Land of Yusuf Saheb. South—Way to Tuljapur.
..	East—Houses of Banjaras. West—House and Shop of Jain. North—House of Raj Panth. South—House of Maroti.
..	Situated on the West side of village.
..	Situated in Gaathan land.
..	Situated near Well.
..	Situated in S. No. 1.

District Osmanabad

Serial No. and village	Name of the Wakfs	Whether the wakf is a Shia or Sunni wakfs	Object of the wakfs	Name of the wakf	Date and year of creation of the wakf	Details of wakfs deed or deeds	Name of the mutawall
(1)	(2)	(3)	(4)	(5)	(6)	(7)	(8)
106. Kasai	Dargah Area 30x30 ft. Value Rs. 200. Sunni	Religious	Ack. Encl.	Not available	Not available	Muslim Panch Managing
107. Do.	Grave Yard Area 33x33 ft. Value Rs. 225. Do.	Do.	Do.	Do.	Do.	Do.
108. Do.	Masjid Area 33x33 ft. Value Rs. 450. Do.	Do.	Do.	Do.	Do.	Chandu Bhai, r/o Kasai.
109. Do.	Masjid Area 22x20 ft. Value Rs. 500. Do.	Do.	Do.	Do.	Do.	Do.
110. Khudawadi	Chilla Peer Area 10x10 ft. Value Rs. 50. Do.	Do.	Do.	Do.	Do.	Muslim Panch Managing
111. Kamtha	Ashoor Khana Area 20x15 ft. Value Rs. 200. Do.	Do.	Do.	Do.	Do.	Do.
112. Do.	Chilla Peer Dawal Malik Area 10x10 ft. Value Rs. 50. Do.	Do.	Do.	Do.	Do.	Do.
113. Do.	Dargah Gaibi Peer Saheb. (Maula Ali Sheru Bhai). Area 15x15 ft. Value Rs. 50. Do.	Do.	Do.	Do.	Do.	Do.
114. Do.	Masjid (Tin Shed) Area 30x25 ft. Value Rs. 500. Do.	Do.	Do.	Do.	Do.	Do.
115. Lohgaon	Chilla Dawal Malik. Area 10x10 ft. Value Rs. 25. Do.	Do.	Do.	Do.	Do.	Do.
116. Do.	Grave Yard and Chilla Bande Nawaz. Area 250x250 ft. Value Rs. 500. Do.	Do.	Do.	Do.	Do.	Do.
117. Do.	Masjid (Without roof) Area 35x14 ft. Value Rs. 1,000. Do.	Do.	Do.	Do.	Do.	Miyan Saifan Pinjari.
118. Masla Kh.	Grave Yard Area 200x40 ft. Value Rs. 200. Do.	Do.	Do.	Do.	Do.	Muslim Panch Managing
119. Morta	Dargah Peer Sb. and Grave Yard. Area 30x30 ft. Value Rs. 200. Do.	Do.	Do.	Do.	M.No. 3488, dt. 15 Shaban, 1299 Hijri.	Basha s/o Lal, r/o Morta

Taluka Tuljapur.

Details of immovable properties assessed at more than Rs. 5 or valued at more than Re. 1				Other properties			Details of the properties	Cash Grant or annuities if any received from Govt.	Estimated annual income	Remarks
Village	Survey No.	Area	Assessment	Village where situated	Site on which situated	Boundaries				
(9)	(10)	(11)	(12)	(13)	(14)	(15)	(16)	(17)	(18)	(19)
		A. gs.	Rs. P.					Rs.	Rs.	
..	Situated in S. No. 24.
..	Situated in S. No. 2.
..	Situated in Gaothan, near Base
..	East—Public way. West—House of Chandu Bhai. North—Public way. South—House of Shivram Gayanuba.
..	Situated on the West side of the village.
..	Situated near the house of Abdul Gani.
..	Situated near the Base of the village.
..	Situated in gaothan land, North side of the village.
..	East—Open land of Temple. West—Houses of Deshmukh. South—Houses of Muslims. North—Temple.
..	East—Gaothan land. West—Gaothan land. North—S. No. of Fatmabi w/o Shamsuddin. South—Way Lohgaon to Jalkat.
..	Temarind tree 1, Neem tree 1. Value Rs. 100.	East—S. No. 36 of Sakharam Vithal Rao, Police Patel. West—Way to Naldurg, etc. North—Gaothan land and S. No. 35. South—Nala.
..	East—Open land and Maroti Temple. West—House of Babu Sham Appa. North—Lane. South—Shop of Shivling Appa, Mendke.
..	Situated in S. No. 133 of Digamber Gopla and others. East—S. No. of Babu Mahadu Kumar. West—Way to Sawargaon. North—Open land. South—Talab.
Morta	121	1 05	0 22	50	Situated in S. No. 121.
			(As per J. B. No. 9) Value Rs. 1,000.							

District Osmanabad

Serial No. and village	Name of the Wakfs	Whether the wakf is a Shia or Sunni wakfs	Object of the wakfs	Name of the wakf	Date and year of creation of the wakf	Details of wakfs deed or Name of the mutawalli	(8)
(1)	(2)	(3)	(4)	(5)	(6)	(7)	(8)
120. Mangrool ..	Ashoor Khana Area 30x27 ft. Value Rs. 500. Sunni	Religious	Ack. End.	Not available	Not available	Mushtaq Panch Managing
121. Do. ..	Grave Yard .. Area 423x380 ft. Value Rs. 1,000. Do.	Do.	Do.	Do.	Do.	Do. ..
122. Do. ..	Jame Masjid Area 85x66 ft. Value Rs. 2,000. Do.	Do.	Do.	Do.	Do.	Mohd. Abbas Pathan
123. Do. ..	Jame Masjid .. Area 33x33 ft. Value Rs. 1,100. Do.	Do.	Do.	Do.	Do.	Syed Farid Baban, Mulla, Managing.
124. Do. ..	Takiya Begam Bi, Chilla Shah- noor Wali and Grave Yard. Area 80x50 ft. Value Rs. 1,100.	Do.	Do.	Do.	Do.	Do.	Saheblal Brarpur Shah..
125. Nandgaon ..	Grave Yard .. Area 100x100 ft. Value Rs. 200. Do.	Do.	Do.	Do.	Do.	Alla Bakash son of Mina Sahab.
126. Do. ..	Masjid Old Big. (Open space) Area 100x50 ft. Value Rs. 1,000.	Do.	Do.	Do.	Do.	Do.	Zainuddin Mohiuddin Saheb.
127. Naldurg ..	Ashoor Khana, Ali Abbas Mahella Mohd. Panah. Area : 27 x 24 ft. Value Rs. 1,000.	Do.	Do.	Do.	Do.	Do.	Ibrahim S/o Tufar- uddin.
128. Do. ..	Ashoor Khana, Jamat Qureshi Area : 30 x 20 ft. Value Rs. 2,000.	Do.	Do.	Do.	Do.	Do.	Hyder Saheb.
129. Do. ..	Ashoor Khana, Qasaban, Bazar Lane. Area : 25 x 20 ft. Value Rs. 5,000.	Do.	Do.	Do.	Do.	Do.	Jamat Qasaban, Bazar Lane.
130. Do. ..	Ashoor Khana, Bagban Jamat Area : 40 x 30 ft. (Tin shed) Value Rs. 2,000.	Do.	Do.	Do.	Do.	Do.	Bagban Jamat Managing



Details of immovable properties assessed at more than Rs. 5 or valued at more than Re. 1				Other properties			Details of the properties	Cash Grant or annuities if any received from Govt.	Estimated annual income	Remarks
Village	Survey No.	Area	Assessment	Village where situated	Site on which situated	Boundaries				
(9)	(10)	(11)	(12)	(13)	(14)	(15)	(16)	(17)	(18)	(19)
		A. gs.	Rs. P.						Rs.	
..	East—Open land and Way to Gram Panchayat. West—Open land and Way to house of Police Patel. North—House of Namdeo. South—Agrl. land of Namdeo.
..	East—Open land of Gaothan land and way to School. West—Open land and School Building. North—Way to Gram Panchayat. South—Way to village Tirth Kh.
..	Neem trees 3, Tamarind trees 2. Value Rs. 200.	..	Coffin 1. Value Rs. 150 Janamaz 1. Value Rs. 15.	East—House of Saheblal Kashinath. West—Way to Gram Panchayat. North—Way to Bazar. South—House of Bhim Rao Lingappa, Dhanger.
..	East—Public way and Gram Panchayat. West—House of Duluge and Rajanna. North—House of Sutar. South—Open space and Way to Gram Panchayat.
..	Neem trees 4. Banyan trees 4. Hosi trees 2. Value Rs. 200. Well dilapidated 1. Value Rs. 2,000. One house (Broken)	East—Agrl. land of Nagu Sawarni. West—Gaothan land. North—Open land of Gaothan and Nala. South—Way to village Kumbhari.
..	Situated in S. No. 311 of Nawazuddin s/o Alla Baksh.
..	Babool tree 1. Value Rs. 50.	East—House of Vishunath Vishamber. West—Way. North—Public way. South—House of Narayan Patil. Note.—The area of Masjid is under illegal possession of Gram Panchayat Office, Nandgaon.
..	East—House of Sk. Daud. West—Open space, House of Ibrahim and others. North—Open space and Public way. South—Open place of Maqbool Baig.
..	East—Public way. West—Open place of Mohd. Ji. North—Open place of Mohd. Ji. South—Public way.
..	East—House of Ghudan Shah. West—Shop of Zinda Tamboli. North—Road. South—House of Ghudan Shah.
..	200	(Rent of Ashoor Khana). East—Shop of Tajuddin. West—Public way. North—Road. South—House of Fateh Mohd. Bagban.

District Osmanabad

Serial No. and village	Name of the Wakfs	Whether the wakf is a Shia or Sunni wakfs	Object of the wakfs	Name of the wakif	Date and year of creation of the wakf	Details of wakfs deed or deeds	Name of the mutawalli
(1)	(2)	(3)	(4)	(5)	(6)	(7)	(8)
131. Naldurg ..	Ashoor Khana, Jamat Bagban Mahella Bagban. Area : 66 × 15 ft. Value Rs. 500.	Sunni	Religious	Ack. End.	Not available	Not available	Jamal Saheb Bagban Managing.
132. Do. ..	Ashoor Khana, Bara Imam.. Area : 32 × 18 ft. Value Rs. 5,000.	Do.	Do.	Do.	Do.	Do.	Syed Ali S/o Syed Muzaffar Ali.
133. Do. ..	Ashoor Khana, Imam Qasim, Mahella Multanies. Area : 30 × 25 ft. Value Rs. 2,000.	Do.	Do.	Do.	Do.	Do.	Rasool Saheb S/o Malik Saheb.
134. Do. ..	Ashoor Khana (only open space). Mahella Momin. Area : 15 × 10 ft. Value Rs. 300.	Do.	Do.	Do.	Do.	Do.	Muslim Panch Managing.
135. Do. ..	Ashoor Khana, Andulan .. Area : 30 × 20 ft. Value Rs. 25,000.	Do.	Do.	Do.	Do.	Do.	Under Supervision of Archaeological Department.
136. Do. ..	Chilla Raja Bagh Sawar with Grave Yard. Area : 1250 × 800 ft. Value Rs. 2,000.	Do.	Do.	Do.	Do.	Do.	Muslim Panch Managing.
137. Do. ..	Chilla Babanna Wali Saheb Bhoi Mahella. Area : 15 × 15 ft. Value Rs. 100.	Do.	Do.	Do.	Do.	Do.	Do. ..
138. Do. ..	Chilla Bande Nawz and Grave yard, near Talab. Area : 1 acre. Value Rs. 1,000.	Do.	Do.	Do.	Do.	Do.	Do. ..
139. Do. ..	Chilla Dawal Malik Saheb Qasab Mahella. Area : 10 × 10 ft. Value Rs. 100.	Do.	Do.	Do.	Do.	Do.	Do. ..
140. Do. ..	Chilla Mahboob Subhani .. Area : 25 × 25 ft. Value Rs. 200.	Do.	Do.	Do.	Do.	Do.	Garib Shah S/o Ibrahim Shah.
141. Do. ..	Dargah Burhan Shah, Masjid and Graves. Area : 50 × 45 ft. Value Rs. 1,000.	Do.	Do.	Do.	Do.	Do.	Wakf Comittee

Details of immovable properties assessed at more than Re. 5 or valued at more than Rs. 1				Other properties			Details of the properties	Cash Grant or annuities if any received from Govt.	Estimated annual income	Remarks
Village	Survey No.	Area	Assessment	Village where situated	Site on which situated	Boundaries				
(9)	(10)	(11)	(12)	(13)	(14)	(15)	(16)	(17)	(18)	(19)
		A. gs.	Rs. P.						Rs.	
..	East—Public way. West—Public way. North—Public way. South—Open place of Hasanji Qureshi.
..	Room 1. Area: 18 x 15 ft. Value Rs. 500.	Adjacent to Ashoor Khana on North side.	Situated in Qila. East—Fasil of Fort. West—Open space. North—Open space. South—Ambar Khana.
..	East—Open space and house of Mahtab Jan. West—Public way. North—Galli and house of Mohd. Zainudd in Qazi. South—Public way and house of Malik Saheb.
..	East—Taleem Khana. West—Public way and Umrao Singh and others. North—Open space of Gultan Samdani. South—Government open space.
..	Situated in the fort beside the Hulmul Gate.
..	Neem trees three. Valuation Rs. 200.	East—Open space. West—Chungi Naka. North—S. No. of Suryakant. South—Road Hyderabad to Sholapur. Situated in S. No. 379.
..	East—Way to Chilla. West—House of Narhar Rao Bapurao Pudale. North—Open place of Kamble. South—House of Narhar Rao Bapurao Pudale.
..	Neem three one. Valuation Rs. 50.	East—Open space and Bari River. West—Open space and Footpath. North—Open space and Khandaq. South—Footpath and Land of Talab.
..	East—Open space of Ahmed Ali. West—Open space and H. of Rama Kalal. North—Open space of Ahmed Ali. South—Public way.
..	Neem tree one. Hingan tree one. Value Rs. 200.	East—Khandaq and Fasil of Fort. West—Way and House of Mahboob Ismail. North—Open sapce and H. of Syed Buter Sb. South—Way to Fort (Qila).
..	Neem tree one. Value Rs. 50.	East—House of Gulab Saheb Kasar. West—Public way. North—Way to H. of Nilappa Kau. South—Road.



District Osmanabad


Serial No. and village	Name of the Wakfs	Whether the wakf is a Shia or Sunni wakfs	Object of the wakfs	Name of the wakif	Date and year of creation of the wakf	Details of wakfs deed or deeds	Name of the mutawalli
(1)	(2)	(3)	(4)	(5)	(6)	(7)	(8)
142. Naldurg	.. Dargah Aga Teer Kamal Khan Area : 20 × 15 ft. Value Rs. 200.	Sunni	Religious	Ack. End.	Not available	Not available	Muslim Panch Manag- ing.
143. Do.	.. Dargah Hazarat Qader Bad- shah, grave yard Takiya Qader Badshah. Area : 200 × 150 ft. Value Rs. 1,500.	Do.	Do.	Do.	Do.	Do.	Mahboob Ali S/o Zai- nuddin.
144. Do.	.. Dargah Hazrath Baba Garib Shah Sb. Area : 10 × 10 ft. Value Rs. 100.	Do.	Do.	Do.	Do.	Do.	Muslim Panch Manag- ing.
145. Do.	.. Dargah Panch Peer and Grave Yard. Area : 6 gunthas. Value Rs. 1,000.	Do.	Do.	Do.	Do.	Do.	Do. ..
146. Do.	.. Dargah Syed Sadiq Ali Shah Rahmatullah Shah. Area : 100 × 80 ft. Value Rs. 400.	Do.	Do.	Do.	Do.	Do.	Do. ..
147. Do.	.. Grave Yard, Qasaban, Beside the Road on south side. Area : 300 × 300 ft. Value Rs. 1,000.	Do.	Do.	Do.	Do.	Do.	Do. ..
148. Do.	.. Grave Yard, Nadafan, West side of the village, Situated in S. No. 80. Parampok land. Area : 960 × 845 ft. Value Rs. 1,500.	Do.	Do.	Do.	Do.	Do.	Do. ..
149. Do.	.. Grave Yard, Qasaban Area : 1310 × 1250 ft. Value Rs. 3,000.	Do.	Do.	Do.	Do.	Do.	Do. ..
150. Do.	.. Grave Yard, Qazi Family in Gaathan. Area : 60 × 60 ft. Value Rs. 2,000.	Do.	Do.	Do.	Do.	Do.	Do. ..
151. Do.	.. Grave Yard Big Common Area : 17 Acres. Value Rs. 10,000.	Do.	Do.	Do.	Do.	Do.	Do. ..
152. Do.	.. Grave Yard, Bagban, Beside Chilla Raha Bagh Sawar. Area : 170 × 140 ft. Value Rs. 500.	Do.	Do.	Do.	Do.	Do.	Do. ..



Details of immovable properties assessed at more than Rs. 5 or valued at more than Re. 1				Other properties			Details of properties	Cash Grant or annuities if any received from Govt.	Estimated annual income	Remarks
Village	Survey No.	Area	Assessment	Village where situated	Site on which situated	Boundaries				
(9)	(10)	(11)	(12)	(13)	(14)	(15)	(16)	(17)	(18)	
		A. gs.	Rs. P.						Rs.	
..	Neem trees two. Value Rs. 100.	East—Khandaq. West—Open space. North—Hut of Itku Shah. South—Gate of Fort and Dargah Sadiq Ali Shah.
..	Ritha tree one. Value Rs. 50. Well one. Value Rs. 500.	East—Harijanwada. West—Open space. North—Road—Sholapur to Hyderabad. South—Open space.
..	East—Open space. West—Open space. North—Bori River. South—Open space.
..	Neem trees 10. Value Rs. 300.	East—S. No. 9 and Bori River West—S. No. 10 and Abadi. North—S. Nos. 7 and 8. South—Open space and village site.
..	Neem tree 1. Value Rs. 50.	East—Open space of Qila. West—Open space of Qila. North—Way to Fort. South—Open space and School ground.
..	Siras trees 5. Neem trees 4. Value Rs. 200.	East—Hill. West—Open space and Harijanwada. North—Road to Hyderabad and Octroi Naka. South—Hill.
..	Neem tree 1. Value Rs. 50.	East—Society Godown. West—Way and Municipal Office. Open space and Dak Bunglow. North—Open space and Maqbara Dule Khan. South—Way and School Boundary.
..	East—Harijanwada and Slaughter house. West—Open space of Gaothan. North—Houses of Qasaban. South—Road Hyderabad to Sholapur.
..	East—Public way and house of Qazi Mohd. Basheeruddin. West—House of Kurne and house of Kutubuddin S/o Ladle. North—Wall of Masjid Asar Sharief. South—Public way.
..	Neem trees 6. Value Rs. 300.	East—Khandaq. West—Village site. North—Open land. South—Village site. Situated in S. No. 13.
..	Neem tree 1. Value Rs. 50.	East—Open land. West—Open land. North—Open land Bori River. South—Open land. Situated in S. No. of Shiwling Appa.

District Osmanabad

Serial No. and village	Name of the wakf	Whether the wakf is a Shia or Sunni wakf	Object of the wakf	Name of the wakif	Date and year of creation of the wakf	Details of wakf deed or deeds	Name of the Mutawalli
(1)	(2)	(3)	(4)	(5)	(6)	(7)	(8)
153. Naldurga	Khanqah Burhan Shah Saheb Area : 75 × 20 ft. Value Rs. 12,000.	Sunni	Religious	Ack. End.	Not available	Not available	Burhan Shah.
154. Do.	.. Maqbara Nawab Dule Khan Masjid and Graveyard. Area 125 × 80 ft. Value Rs. 3,000	Do.	Do.	Do.	Do.	Do.	Muslim Panch Managing
155. Do.	.. Masjid Qaderja, Beside Qila Gate. Area 75 × 50 ft. Value Rs. 10,000.	Do.	Do.	Do.	Do.	Do.	Do.
156. Do.	.. Masjid Mohmmadi (open space). Area 30 × 30 ft. Value Rs. 500.	Do.	Do.	Do.	Do.	Do.	Syed Samiullah S/o Syed Habibullah
157. Do.	.. Masjid Kali (closed) .. Area 52 × 42ft. Value Rs. 3,000.	Do.	Do.	Do.	Do.	Do.	Mahboob Ali Gesu Dara
158. Do.	.. Masjid .. Area 20 × 15 ft. Value Rs. 2,000.	Do.	Do.	Do.	Do.	Do.	Muslim Panch Managing
159. Do.	.. Masjid Qasaban, Mahella Qasaban. Area 35 × 30 ft. Value Rs. 10,000.	Do.	Do.	Do.	Do.	Do.	Muslim Panch Managing
160. Do.	.. Masjid, Bagban .. Area 45 × 42 ft. Value Rs. 2,000.	Do.	Do.	Do.	Do.	Do.	Jamaluddin Abdul Reha- man, Bagban, Managi- ng.
161. Do.	.. Masjid, Hamed Rizavi and Graveyard. Area 55 × 40 ft.) 200 x 100 ft Value Rs. 2,000.	Do.	Do.	Do.	Do.	Do.	Muslim Panch Managing
162. Do.	.. Masjid Suhel Khan and Grave Yard. Area 290 × 290 ft. Value Rs. 15,000.	Do.	Do.	Do.	Do.	Do.	Muslim Panch Managing
163. Nilegaon	.. Chilla Mahboob Subhani and Grave Yard. Area : 70 × 50 ft. Value Rs. 300.	Do.	Do.	Do.	Do.	Do.	Hussain Shah Mahboob Shah.



Details of immovable properties assessed at more than Rs. 5 or valued at more than Re. 1				Other properties			Details of the properties	Cash Grant or annuities if any received from Govt.	Estimated annual income	Remarks
Village	Survey No.	Area	Assessment	Village where situated	Site on which situated	Boundaries				
(9)	(10)	(11)	(12)	(13)	(14)	(15)	(16)	(17)	(18)	(19)
		A. gs.	Rs. P.							
..	East—Shop. West—Room of Vishunath Gogawe. North—Road. South—House of Vishunath Gogawe. Sited in S. No. 383.
..	Open space. Area : about 5 acres. Value Rs. 15,000.	In the North East side of Masjid.	East—Open space. West—Open space and Fasil of Qila. North—Open Space. South—Open space and gate of Fort.
..	Sited on the Bank of 'Bori River'. Note.—Masjid has been ruined at the time of Police Action. The Inam lands S. No. 368, 369 at Naldurg and S. No. 195, 205 at Ashta pertaining to the Masjid have been transferred to Masjid Bazar, Naldurg.
..	Sited in S. No. 245.
..	Sited in Fort. All sides open land.
..	Shop one Adjacent of Masjid on the south of the Masjid. Area : 20 x 10 ft. Value Rs. 1,500.	East—Public way. West—House of Mohiuddin Qureshi. North—Public way. South—House of Lal Ahmed Qureshi.
..	East—Public way. West—House of Jamal Saheb North—House of Fakruddin South—Galli to house of Jamal Saheb.
..	Well (Delapidated) 1. Value Rs. 200. Neem tree 1. Tamarind tree 1. Value Rs. 100.	East—Road. West—Open space and Road. North—Road. South—Harijanwada.
..	Banyan tree 1. Siras trees 2. Neem trees 2. Tamarind tree 1. Well 1. Value Rs. 16,250.	East—Open space and Hindu Masanwat. West—Open space and S. T. Bus Stand. North—Road Hyderabad to Sholapur. South—Poultry Farm on Hill.
..	Neem trees 2. Value Rs. 150.	East—Way to Nilegaon. West—Gaathan land and way to village Gulhali. North—Temple Mahadeo. South—Small Nala.

District Osmanabad


Serial No. and village	Name of the wakf	Whether the wakf is a Shia or Sunni wakf	Object of the wakf	Name of the wakif	Date and year of creation of the wakf	Details of wakf deed or deeds	Name of the Muta-walli
(1)	(2)	(3)	(4)	(5)	(6)	(7)	(8)
164. Nilegaon ..	Dargah Hussain Shah Wali.. Area : 30 × 20 ft. Value Rs. 3,000.	Sunni	Religious	Ack. End.	Not available	Not available	Hussain Shah Mahboob Shah.
165. Do. ..	Grave Yard, Jagirdar Area : 5 gunthas. Value Rs. 200.	Do.	Do.	Do.	Do.	Do.	Muslim Panch Manag-ing.
166. Do. ..	Grave Yard Area : 2 Acres. Value Rs. 2,000.	Do.	Do.	Do.	Do.	Do.	Do.
167. Do. ..	Idgah (Ruined) Area : 300 × 250 ft. Value Rs. 1,000.	Do.	Do.	Do.	Do.	Do.	Do.
168. Do. ..	Masjid Area : 60 × 60 ft. Value Rs. 2,000.	Do.	Do.	Do.	Do.	Do.	Do.
169. Pimpal Bk. ..	Dargah Peer Saheb Area : 60 × 45 ft. Value Rs. 150.	Do.	Do.	Do.	Do.	Do.	Do.
170. Do. ..	Grave Yard Area : 11 gunthas. Value Rs. 200.	Do.	Do.	Do.	Do.	Do.	Do.
171. Do. ..	Masjid Area : 23 × 18 ft. Value Rs. 500.*	Do.	Do.	Do.	Do.	Do.	Do.
172. Ramtirth ..	Masjid and Grave Yard Area : 90 × 75 ft. Value Rs. 3,000.	Do.	Do.	Do.	Do.	Do.	Syed Ahmed Hussain s/o Syed Gulam Datagir
Sindgaon ..	Grave Yard Area : 225 × 150 ft. Value Rs. 250.	Do.	Do.	Do.	Do.	Do.	Muslim Panch Manag-ing.
Do. ..	Masjid Area : 40 × 20 ft. Value Rs. 500.	Do.	Do.	Do.	Do.	Do.	Do.
wargaon ..	Chilla of Siddi Amber Saheb Area : 30 × 30 ft. Value Rs. 1,000.	Do.	Do.	Do.	Do.	Do.	Do.
wargaon .. (wadi)	Dargah Dawal Malik Saheb Area : 10 gunthas.. Value Rs. 1,000.	Do.	Do.	Do.	Do.	Do.	Do.
gaon ..	Grave Yard Area : 210 × 70 ft. Value Rs. 500.	Do.	Do.	Do.	Do.	Do.	Do.

Details of immovable properties assessed at more than Rs. 5 or value at more than Re. 1				Other properties			Details of properties	Cash Grant or annuities if any received from Govt.	Estimated annual income	Remarks
Village	Survey No.	Area	Assessment	Village where situated	Site on which situated	Boundaries				
(9)	(10)	(11)	(12)	(13)	(14)	(15)	(16)	(17)	(18)	(19)
		A. gs.	Rs. P.						Rs.	
..	Neem tree 1. Value Rs. 50.	East—Way to village. West—Shop of Dastagir Saheb. North—House of Mahadeo Badi. South—Way to Gram Panchayat.
..	Tamarind trees 3. Neem trees 5. Pipal trees 2. Pimpri tree 1. Siras tree 1. Value Rs. 1,000.	Situated in the land of Jagirdar.
..	Situated in S. No. 248.
..	Situated in S. No. 248 of Shri Mahboob Shah Hussain Shah.
..	East—Way to Grave Yard. West—Gaathan land and way to Abadi. North—House of Deo Rao. South—Way to Gram Panchayat.
..	Situated in S. No. 1.
..	Situated in S. No. 1.
..	East—Public way. West—House of Rama Lohar. North—Way to house of Rama Lohar. South—House of Bhajandas Bua.
..	Neera tree 1. Babool trees 2. Value Rs. 60.	East—Deserted village. West—Well and land of Abdul Jalil. North—Land of Abdul Jalil. South—Land of Abdul Jalil.
..	Neem trees 3. Value Rs. 75.	East—Cart way to Borgaon etc. West—S. No. 23. North—S. No. 23. South—S. No. 23.
..	East—Way and Base. West—House of Niwart Paras Gife. North—Chawdi. South—Public way. Note—The area about 40×20 ft. of Masjid is in illegal possession of grampanchaya office since 15 years.
..	One small Neem tree Value Rs. 5	East—House. West—Open space. North—House of Mahaling Dhonde. South—Custom Naka.
..	Situated in Gaathan, East of the village.
..	Situated in S. No. 1 North of the village.



District Osmanabad

Serial No. and village	Name of the wakf	Whether the wakf is a Shia or Sunni wakf	Object of the wakf	Name of the wakif	Date and year of creation of the wakf	Details of wakf deed or deeds	Name of the Mutawalli
(1)	(2)	(3)	(4)	(5)	(6)	(7)	(8)
178. Sangvi Kati	Chilla Peer Syed Badsah .. Area : 12 x 12 ft. Value Rs. 50.	.. Sunni	Religious	Ack. End.	Not available	Not available	Muslim Panch Manag- ing.
179. Do.	Dargah Syed Badsha and Grave Yard. South of the village. Area : 75 x 75 ft. Value Rs. 7,000.	Do.	Do.	Do.	Do.	Do.	Do.
180. Do.	Grave Yard. North of village Area : 150 x 100 ft. Value Rs. 500.	Do.	Do.	Do.	Do.	Do.	Do.
181. Sindphal	Ashoor Khana Area 60 x 30 fts. Values Rs. 2,000	.. Do.	Do.	Do.	Do.	Do.	Do.
182. Do.	Chilla Dawal Malik Saheb. Area 12 x 12 ft. Values Rs. 100	Do.	Do.	Do.	Do.	Do.	Do.
183. Do.	Grave Yard Area 150 x 100 ft. Values Rs. 500	Do.	Do.	Do.	Do.	Do.	Do.
184. Do.	Takiya Chirag Ali & Shahmod Ali Saheb Area 100 x 40 ft. Values Rs. 1,000	Do.	Do.	Do.	Do.	Do.	Do.
185. Sindphal (Amrawati Wadi)	Ashoor Khana. Area 25 x 25 ft. Values Rs. 200 Do.	Do.	Do.	Do.	Do.	Mohd Yasin & others.
186. Do.	Chilla Gaibi Peer Saheb Area 15 x 15 ft. Values Rs. 100	.. Do.	Do.	Do.	Do.	Do.	Muslim Panch Mana- ging.
187. Do.	Chilla Maula Ali Area 15 x 10 ft. Values Rs. 100	Do.	Do.	Do.	Do.	Do.	Do.
188. Do.	Grave Yard Area 40 x 30 ft. Values Rs. 100	Do.	Do.	Do.	Do.	Do.	Do.
189. Shahpur	Dargah Peer Shah Hassain & Grave Yard. Area 1 acre 20 gunthas Values Rs. 700	Do.	Do.	Do.	Do.	Do.	Hussain Shah Saheb.



Details of immovable properties assessed at more than Rs. 5 or valued at more than Re. 1				Other properties			Details of the properties	Cash Grant or annuities if any received from Govt.	Estimated annual income	Remarks
Village	Survey No.	Area	Assessment	Village where situated	Site on which situated	Boundaries				
(9)	(10)	(11)	(12)	(13)	(14)	(15)	(16)	(17)	(18)	(19)
		A. ga.	Rs. P.						Rs.	
..	Situated in S. No. of Babu Yeshwanta Mali, on the southern side of the Wall.
..	East—Lane. West—Public way. North—Chawdi. South—Lane and H. of Kalyan Gopalrao.
..	East—S. No. of Gana Magar. West—Way to Panjarwadi. North—Way to Bus Stand. South—S. No. of Dagda Dhoddi
..	East—Way and Galli. West—Floor Mill of Venkat Rao North—House of Amrutrao Police Patil. South—Public way Note—The area of Ashoor Khana is in illegal possession of Shri. Amrutrao, Police patil.
..	East—Public way. West—Way & House of Anna Kapse. North—Way & H. of Baburao Kapse. South—Temple Sidheshwar. East—S. No. of Ambaji Gha Shile. West—Cart way. North—S. No. 1 of M. S. Navgire. South—S. No. of K. D. Kulkarni.
..	Mango trees 2. Value Rs. 200	East—S. No. of K. D. Kulkarni. West—Public way. North—S. No. of K. D. Kulkarni. South—Way to Bus Stand. Note—The area of Takiya under illegal possession of Z. P. School.
..	East—Way & open land. West—House of Gajander Bhat. North—Way & open land of Gajander Bhat. South—Way & open land.
..	East—House of Gajander Bhat. West—House of Raheman son of Qasim. North—Way. South—Way & house of Gana Jadhav.
..	Situated in Survey No. of Bhiv Singh Bharti, Near corner of the Village.
..	East—Survey No. of Ganpu Dalve. West—Well & Survey No. of Dalve. North—S. No. of Rafiuddin S/o Bahauddin. South—S. No. of Dalve.
..	East—House of Bhima. West—House of Venkat Rao North—Open land. South—House of Madhav Rao Kulkarni.

District Osmanabad

Serial No. and Village	Name of the wakf	Whether the wakf is a Shia or Sunni wakf	Object of the wakf	Name of the wakif	Date and year of creation of the wakf	Details of wakf deed or deeds	Name of the Mutawalli
(1)	(2)	(3)	(4)	(5)	(6)	(7)	
190. Shahpur ..	Masjid (Ruined only place) Near Chawdi Area 30 x 25 ft. Values Rs. 200.	Sunni	Religious	Ack. End;	Not available	Not available	Hussain Saheb Mulla
191. Tuljapur ..	Dargah Shaikh Farced Saheb Area 2 gunthas Values Rs. 2,000	Do.	Do.	Do.	Do.	Do.	Badsha Imam, Muila & others. resident of Sindphal Muslim Panch Managing
192. Do. ..	Grave Yard, Peer Baoli Area 16 gunthas Values Rs. 2,000.	Do.	Do.	Do.	Do.	Do.	
193. Tuljapur Kh. ..	Grave Yard. AYTEBAR SHAH Situated in gaothan land Area 290 x 40 ft. Values Rs. 1,000.	Do.	Do.	Do.	Do.	Do.	
194. Do. ..	Idgah & Grave Yard Area 750 x 550 ft. Values Rs. 1,000.	Do.	Do.	Do.	Do.	Do.	Do.
195. Tamalwadi ..	Dargah Bande Nawaz Saheb Situated in Gaothan land Area 70 x 5 ft. Values Rs. 1,000.	Do.	Do.	Do.	Do.	Do.	Do.
196. Do. ..	Dargah Hazrath Jalal Shah Alias 'Fakir Buwa'. Area 46 x 46 ft. Value Rs. 1,000.	Do.	Do.	Do.	Do.	Do.	Jalal son of Gulab Managing.
197. Do. ..	Grave Yard Area 18 gunthas Value Rs. 1,500.	Do.	Do.	Do.	Do.	Do.	Muslim Panch Managing.
198. Do. ..	Jame Masjid. Area 95 x 56 ft. Value Rs. 12,000.	Do.	Do.	Do.	Do.	Do.	Mohd. Wazeer Saheb son of Mohd. Haneef Saheb.
199. Tirth Bk. ..	Dargah Dawal malik Saheb Area 50 x 50 ft. Value Rs. 500.	Do.	Do.	Do.	Do.	Do.	Muslim Panch Managing.
200. Do. ..	Grave Yard Area 24 gunthas. Value Rs. 500.	Do.	Do.	Do.	Do.	Do.	
201. Do. ..	Idgah Area 100 x 100 ft. Value Rs. 500.	Do.	Do.	Do.	Do.	Do.	
202. Do. ..	Masjid (open space) Situated in the Middle of the village Area 40 x 20 ft. Value Rs. 200.	Do.	Do.	Do.	Do.	Do.	Do.
203. Tirth Kh. ..	Grave Yard in gaothan land near village. Area 2 gunthas. Value Rs. 600.	Do.	Do.	Do.	Do.	Do.	Do.
204. Tailor Nagar	Masjid, Dargah Peer Saheb & Grave Yard in Gaothan land. Area 35 x 25, 10 x 10 ft. & 2 Gunthas. Value Rs. 500.	Do.	Do.	Do.	Do.	Do.	Do.
205. Wadgaon Kati	Ashoor Khane Area 20 x 20 ft. Value Rs. 1,000.	Do.	Do.	Do.	Do.	Do.	Do.
206. Do. ..	Dargah Ata Peer & Graveyard Area 180 x 180 ft. Value Rs. 1,000.	Do.	Do.	Do.	Do.	Do.	Do.

Details of immovable properties
assessed at more than Rs. 5 or
valued at more than Re. 1

Other properties


Cash
Grant
or
annuities
if any
received
from
Govt.

Estimated
annual
income




Village	Survey No.	Area	Assessment	Village where situated	Site on which situated	Boundaries	Details of properties	Cash Grant or annuities if any received from Govt.	Estimated annual income	Remarks
(9)	(10)	(11)	(12)	(13)	(14)	(15)	(16)	(17)	(18)	
		A. gs.	Rs. p.						Rs.	
..	East—Way. West—House of Sham & Krishna Warik. North—Shop & house of Wany Ramchand. South—House of Venkat Rao & Well. Situating in S. No. 215/1.
..	Mango Tree 1. Value Rs. 50.	Situating in S. No. 3.
..	Well 1. Value Rs. 5,000.	East—S. No. 135, Seed Form. West—Do. North—Road to Tuljapur Kh. South—S. No. 135, Seed Form Situating in S. No. 215/4.
..	Banyan Tree 1. Value Rs. 100.	East—Road Tuljapur to Sholapur. West—Way to River. North—Gaothan land. South—Way to Abadi.
..	Tamarind tree 1. Value Rs. 50	East—Bus Road Tuljapur, to Sholapur. West—Lane & House Waliuddin Sio Amin. North—Public way. South—Way & shop of Al Sher Noor Md. Situating in S. No. 104/A.
..	Banyan tree 1. Value Rs. 50	..	Quran. Sharief 2. Janamaz 3. Lamp 1. Value Rs. 150	East—House of Osman Patel. West—Gaothan land. North—Gaothan land. South—Way to village Mardi. Situating in S. No. 207 Gairan land.
..	Tree. 1. Value Rs. 50	Situating in S. No. 207 Gairan land.
..	Situating in S. No. 7.
..	East—Way. West—House of Osman Kasar. North—House of Fateh Mohd. South—Way to village Tirth Kh. East—Way to Tuljapur. West—Gaothan land & way to Gram Panchayat. North—Open land of Gaothan land & Nala. South—Way to village Tirth Kh.
..	Neem tree 1. Value Rs. 50.	East—Open land & Hut Bandu Fakir. West—Way to Gram Panchayat North—Open space & Temple South—Agril. land of Appa Patil.
..	Banyan Tree 1. Value Rs. 100.	East—Well. West—House of Fakir. North—House of Ram Hari. South—Public way.
..	East—Open land & Agril land. West—Cart way to village Mardi. North—School. South—Open land.

District Osmanabad



Serial No. and village	Name of the wakf	Whether the wakf is a Shia or Sunni wakf	Object of the wakf	Name of the wakif	Date and year of creation of the wakf	Details of wakf deed or deeds	Name of the Mutawalli
(1)	(2)	(3)	(4)	(5)	(6)	(7)	(8)
207. Wanegaon ..	Chilla Maheboob Subhani, Area 15 x 15 ft. Value Rs. 25	Sunni	Religious	Ack. End.	Not avilable	Not avilable	Muslim Panch Manag- ing.
208. Do. ..	Dargah Peer Qazi Saheb. Area 20 x 20 ft. Value Rs. 100	Do.	Do.	Do.	Do.	M. No. 18831 dt. 1st Jamadi-us- sani 1300- Hijri	Maheboob Qader.
209. Do. ..	Grave Yard .. Area 2 Gunthas. Value Rs. 45	Do.	Do.	Do.	Do.	Not available	Muslim Panch Manag- ing.
210. Wagdari. ..	Chilla Chandu Bawa and Grave yard. Area 30 x 25 ft. Value Rs. 500	Do.	Do.	Do.	Do.	Do.	Do.
211. Yesi ..	Masjid (Ruined Beside the village Base. Area 30 x 25 ft. Value Rs. 500	Do.	Do.	Do.	Do.	Do.	Do.

Thakurpur



Remarks

(19)

East—Way to village Wanegaon.
West—Open land of Gaothan & Nala.
North—Way to village Abadi
South—Way to village Deo Singa.

Situated in S. No. 10.

East—Way to Deogaon.
West—Way to Barcol.
North—Open space of Gaothan land.
South—Foot path to village.

Situated in S. No. 34/A.

Situated Beside the village Base.

Details of immovable properties assessed at more than Rs. 5 or valued at more than Re. 1

Other properties

Details of the properties

Cash Grant or annuities if any received from Govt. Estimated annual income


village	Survey No.	Area	Assessment	village where situated	site on which situated	Boundaries	(16)	(17)	(18)
(9)	(10)	(11)	(12)	(13)	(14)	(15)			

A. gs. Rs. P.

Rs.

Wanegaon 10 4 10 4 31
(As per J.B. No. 9)
Value Rs. 2,000

100




PART B

PAGES 75 TO 81

(Wakfs having an annual income of more than ten thousand or having
properties valued at Rupees one lakh)

District Osmanabad



Serial No. and village	Name of the wakf	Whether the wakf is a Shia or Sunni wakf	Object of the wakf	Name of the wakif	Date and year of creation of the wakf	Details of wakf deed or deeds	Name of the Mutawalli
(1)	(2)	(3)	(4)	(5)	(6)	(7)	(8)
1. Kathi	.. Jame Masjid with one grave Area: 205 x 160 ft. Value Rs. 1,50,000. Sunni	Religious	Ack. En 1. (Burhan Shah Adilshah period).	Not available	M. No. 153, dt. 16th Shahrewar 1296 Fasli.	Shri Syed Mazhar Ahmed s/o Syed Gulam Mohiud- din and others.
2. Naldurg	.. Idgah .. Area: 500 x 300 ft. Value Rs. 10,000. Do.	Do.	Ack End.	Not available	M. No. 760 dt. 10th Rabiussani. 1223 Hijri.	1. Shri Mohd. Ali s/o Mohd Alam Saheb. 2. Shri Mohd. Sadullah s/o Mohd. Abu Turab.
3. Naldurg	.. Masjid Hasht Dera and Grave yard. Area One Acre Value Rs. 1,200. Sunni	Religious	Ack. Endt.	Not available	M. No. 269 dt. Aban. 1296 Fasli.	Shri Abdul Rauf s/o Syed Badiuddin alias Syed Mahetab Saheb
4. Sawargaon	.. Jame Masjid .. Area: 60 x 48 ft. Value Rs. 3,000. Do.	Do.	Do.	Do.	M. No. 726 dt. 20th Isfandar 1306 Fasli.	Shri Fakruddin s/o Chand Saheb. Mutasaddi and others r/o Sawargaon.



Details of immovable properties assessed at more than Rs. 5 or valued at more than Re. 1.				Other properties			Details of the properties	Cash Grant or annuities if any received from Govt.	Estimated annual income	Remarks
Village	Survey No.	Area	Assessment	Village where situated	Site on which situated	Boundaries				
(9)	(10)	(11)	(12)	(13)	(14)	(15)	(16)	(17)	(18)	(19)
		A. gs.	Rs. P.					Rs.	Rs.	
athi ..	305	33 10	42 00	..	Well 1	Wall Clock 1	..	10,500	East—Govt. Way.
	306	19 18	18 00	..	Tamarind trees 4	..	V. Rs. 100	West—Open space and Society
	307	17 15	16 31	..	Neem trees 3	Coffin 1	Godown.
	308	28 23	22 31	..	Value Rs. 2,500	..	V. Rs. 200	North—Govt. Way and Houses
	546	30 29	22 31				Quran Sharif	South—Govt. Way.
	547	28 01	22 28				5. V. Rs. 50			
	548	26 29	16 31				Janamaz 2.			
	590	22 25	12 00				V. Rs. 125			
	591	25 19	25 69				Total—Rs. 475.			
	592	23 25	21 44							
Total ..	10	255 34	218 65							
(As per V. F. VII. XII)										
(Value Rs. 75,000)										
Naldurg..	43	23 08	6 86	5,000	Situated in S. No. 228.
	44	14 29	2 98							Note—The Original Copy of J.B.
	45	2 25	5 78							No. 9 is attached with survey
(As per	47	18 22	5 14							report of Jame Masjid of
V.F. VII.,	48	18 30	6 42							village Murum, taluka
XII).	51	28 14	11 12							Umerga.
	52	21 00	9 42							
	73	29 17	12 32							
Andora ..	718	20 02	19 09							
	719	02 02	4 37							
	720	02 10	5 75							
	721	01 33	4 37							
	722	32 37	25 06							
	727	08 05	8 19							
	728	28 35	19 12							
Murum tq.	639	26 33	37 00							
Umerga.	640	22 10	31 00							
	641	25 01	35 00							
(As per J.B.	642	23 31	31 00							
No.9.)	643	18 38	26 00							
	644	32 11	44 00							
	645	22 39	31 00							
	652	29 25	39 00							
	653	15 15	16 00							
Total ..		469 22	435 99							
Value Rs. 2,34,500.										
Naldurg..	192	35 05	9 43	2,000	Situated in S. No. 357.
	186	25 01	18 14							
	187	34 06	22 28							
(As per J.B.	188	14 03	14 03							
No. 9).	360	07 21	07 21							
Total ..	5	115 36	71 09							
Murum	5	20 34	31 50							
taluka	45	03 06	04 00							
Umerga.	74	08 00	28 00							
	75	02 15	08 00							
(As per	76	13 34	31 00							
J.B.No.9).	77	22 17	34 00							
	78	11 18	18 50							
	133	35 21	50 00							
	135	18 02	20 00							
Total ..	9	135 27	225 00							
Value Rs. 1,06,000										
Sawargaon	59	18 38	7 28	..	Pimpri tree 1	Coffin 1.	..	11,000	East—Public way.
	60	34 25	20 56	..	V. Rs. 15	V. Rs. 50	West—Lane and House of Mohd.
	61	21 13	6 86	..	Room (Demolished)	Eastern side	Janamaz.	Saheb.
	62	17 35	7 28	..	I. Area: 15x15 ft.	of Masjid.	V. Rs. 50	North—House of Burhan Saheb
	63	14 35	5 72	..	V. Rs. 500.		Quran	and others.
	90	30 01	10 72	..	Room 1 (Dilapidated)		Sharif	South—Lane.
	91	31 17	26 14		Area 13x12 ft.	Southern side	Lamp etc.			
	92	32 10	17 14		V. Rs. 200.	of Masjid.	V. Rs. 90.			
Total	8	201 14	101 70							
(As per J. B. No. 9)										
(Value Rs. 75,000)										



PART "C"

PAGES 83 To 97

(Means other than those shown in category "A" and "B")

PART "C"

District Osmanabad

Serial No. and village	Name of the wakf	Whether the wakf is a Shia or Sunni wakf	Object of the wakf	Name of the wakif	Date and year of creation of the wakf	Details of wakf deed or deeds	Name of the Mutawalli
(1)	(2)	(3)	(4)	(5)	(6)	(7)	(8)
1. Apsinga ..	Dargha Syed Alam Peer Pasha, Dargha Khaja Nasiruddin Saheb. Masjid, Grave and Grave Yard. Area 4 Acres. Value Rs. 15,000.	Sunni	Religious	Ack. End.	Not available	Not available	Gulam Dastagir, Adbdul Qader Hasmat bi and others.
2. Borgaon ..	Dargah Safil Saheb .. Area 30 x 20 ft. Value Rs. 200.	.. Do.	Do.	Do.	Do.	Do.	Mohd. Ambulal & others
3. Chincholi ..	Dargh Peer Saheb (Hussain Saheb) Area 50 x 40 ft. Value Rs. 500.	.. Do.	Do.	Do.	Do.	M. No. 15268 dt. 18th Shaban, 1299 Hijri.	Dada Miyan Maheta b r/o Arli Kh.
4. Itkal ..	Dargah Audut Peer (Sk. Daud) and Grave yard. Area 260 x 105 ft. Value Rs. 2,500.	Do.	Do.	Do.	Do.	N. No. 12056 dt. 6th Jamadi-ul-awal 1299 Hijri.	Qader s/o Babu and others
5. Jalkot ..	Dargh Hazrath Syed Mubarak Saheb, Bargh Syed Khaja Jeewan Saheb, Naqar Khan and Grave Yard. Area Dargha 194 x 142 ft. Area G. Yard 280 x 142 ft. Value Rs. 50,000.	Do.	Do.	Do.	Do.	M. No. 273 dt. 3rd Aban 1296 Fasli.	1. Syed Ahmed s/o Syed Gulam Dastagir. 2. Syed Abdul Jalil s/o Syed Hafiz Saheb r/o Jalkot.
6. Kati ..	Dargh Udan Shah Walialong- with Grave yard. Area 8 gunthas. Value Rs. 1,000.	Do.	Do.	Do.	Do.	M. No. 1214 dt. 8th Jamadi-ul-awal 1289 Hijri. (As per Register Mash Mashrut).	Shri Gulab Allauddin Mohiuddin Fakruddin.
7. Keshegaon ..	Dargha Peer Saheb, Idgah and Grave yard. Area about 3 Acres. Value Rs. 2,000.	Do.	Do.	Do.	Do.	Not available	Ghudu Shah Malang Shah.
8. Kumbhari ..	Masjid (without roof) Situated in Gaothan land. Area 45 x 22 ft. Value Rs. 3,000.	Do.	Do.	Do.	Do.	M. No. 2893 dt. 29-12-1309 Fasli. (As per J. B. No. 9).	Karim Saheb and others



Details of immovable properties assessed at more than Rs. 5 or valued at more than Re. 1				Other properties			Details of the properties	Cash Grant or annuities if any received from Govt.	Estimated annual income	Remarks
village	Survey No.	Area	Assessment	village where situated	Site on which situated	Boundaries				
(9)	(10)	(11)	(12)	(13)	(14)	(15)	(16)	(17)	(18)	(19)
		A. gs.	Rs. P.						Rs.	
Apsinga	2	1 01	2 36	Apsinga	Trees 7, V. Rs. 2,000	2,000	Situated in S. No. 241.
	115	21 19	29 13		Well 1, V. Rs. 5,000		
	122	30 13	27 15							
	159	00 27	00 86							
Total	4	53 20	59 48							
(As per V. F. VII. XII)										
Value Rs. 10,000.										
Borgaon..	5/1	32 21	12 05	..	Neem tree 1, V. Rs. 25	200	East—Way to well and S. No. of Mohd. Ambulal.
(As per J. B. Record)										
Value Rs. 10,000.										
Chincholi	128	5 25	8 56	500	East—Way to Gram Panchayat
(As per J. B. No. 9)										
Value Rs. 2,000.										
Itkal	46	11 10	9 11	..	Tamarind tree—4.	500	Situated in S. No. 45.
(As per J. B. No. 9)										
Value Rs. 3,500.										
					Neem Tree—19					
					Pipal trees—3					
					V. Rs. 500					
					Well 1.					
					V. Rs. 2,000					
				Total	..	2,500				
Jalkot	44	23 23	25 75	..	Well 1	V. Rs. 5,000	Pots.V.R. 100	..	5,000	East—Gaothan land.
	45	19 23	8 12		Neem trees 7	V. Rs. 500	Carpets 200			West—Cart way from Jalkot to Lohgaon.
As per J.B. No. 9.	59	20 14	16 24				Lighting 200			North—Gaothan land.
	60	30 30	35 12			5,500	Gilafs 500			South—Gaothan land and S. No. of Sharaappa s/o Kalappa.
Total	4	94 10	85 23				1,000			
Value Rs. 50,000										
Kati	1/A	2 37	4 81	..	Well (Delapidated) 1,	500	Situated in S. No. 1/A.
	1/B	2 03	4 81		Value Rs. 500.					
					Neem tree 8					
					Babool trees 3					
		5 00	9 62		Value Rs. 400.					
(As per J. B. No. 9)										
Value Rs. 2,000.										
Keshegaon	3	22 20	14 87	300	East—Way to village Keshegaon
(As per J.B. No. 9)										
Value Rs. 5,000.										
										West—Cart way to village Deo Singa.
										North—Way to Gram Panchayat Office.
										South—Open land and Agrl. land of Inamdar.
Kumbhari	69	3 00	7 31	1,500	East—Way to village Mangrool
	70	19 24	14 75							West—Way to Gram Panchayat
	2	22 24	22 06							North—House of Inamdar.
(As per J. B. No. 9)										
Value Rs. 7,500.										
South—Way to Bijanwadi.										

District Osmanabad

Serial No. and village	Name of the wakf	Whether the wakf is a Shia or Sunni wakf	Object of the wakf	Name of the wakif	Date and year of creation of the wakf	Details of wakf deed or deeds	Name of the Mutawalli
(1)	(2)	(3)	(4)	(5)	(6)	(7)	(8)
9. Masla Kh. ..	Masjid .. Area 53½ x 22½ ft. Value Rs. 2,000. Sunni	Religious	Ack. Endt.	Not available	M. No. 8900 dt. 17th Rabi-ul-awal 1302 Hijri.	Fateh Ahmed Hussain Bhai Managing.
10. Mangrool ..	Dargah Gaibi Peer Saheb .. Area 25 x 20 ft. Value Rs. 500.	Do.	Do.	Do.	Do.	Not available	Ali Appa Bhai and others
11. Nandgaon ..	Dargah Syed Badsha Saheb and Grave Yard. Area 320 x 240 ft. Value Rs. 5,000.	Do.	Do.	Do.	Do.	M. No. 25361 dt. 13th Shawal, 1301 Hijri.	Sk. Allah Baksh Sk. Miyan and others.
12. Naldurg ..	Jame Masjid Shahi and Grave- yard. Situated in Fort. Area 175 x 90 ft. Value Rs. 50,000.	Do.	Do.	Do.	Do.	(1) M. No. 15135 dt. 10th Shaban 1299 Hijri. (2) M. No. 1298 dt. 9th Armadad. 1300 Fasli.	(1) Abdul Rauf s/o Sy- ed Mahtab, Peshimam. (2) Ashraf Ali and oth- ers Mauzzans.
13. Naldurg ..	Jame Masjid, Inamdar Galli Area 216 x 180 ft. Value Rs. 40,000.	Do.	Do.	Do.	Do.	M. No. 329 dt. 8th Aban. 1296 Fasli.	Ibrahim Sadruddin and others.
* 14. Do. ..	Masjid, Asar Sharief, Grave Yard. Area 75 x 50 ft. Value Rs. 4,000.	Do.	Do.	Do.	Do.	M. No. 162 dt. 14th Shaherwar 1296 Fasli.	Mohd. Gaisu Daraz, s/o Mohd. Hussain r/o, Naldurg.



Details of immovable properties assessed at more than Rs. 5 or valued at more than Re. 1				Other properties			Details of the properties	Cash Grant or annuities if any received from Govt.	Estimated annual income	Remarks
Village	Survey No.	Area	Assessment	Village where situated	Site on which situated	Boundaries				
(9)	(10)	(11)	(12)	(13)	(14)	(15)	(16)	(17)	(18)	(19)
		A. gs.	Rs. P.					Rs.	Rs.	
Masla Kh.	255	1 38	2 25	1,000	East—Lane and House of Mahadev Jagannath.
	256	19 04	37 12		West—Primary School.
	257	24 18	26 08		North—Public way.
	3	45 20	65 45		South—House of Bhagwan Rao
(As per J. B. No. 9)										
Value Rs. 15,000										
Mangrul	39	24 02	2 19	1,200	Situated in S. No. 39.
	40	30 03	16 92		
	2	54 05	19 11		
(As per J. B. No. 9)										
Value Rs. 10,000										
Nandgaon	310	22 00	21 13	..	Tamarind trees 5	500	East—Way to village Sindgaon
(As per J.B. No. 9)				..	Value Rs. 250		West—math of Khadi and Hisi.
Value Rs. 11,000				..	Well-1		North—Way to village Sindgaon
				..	Value Rs. 5,000.		South—Way to village Sindgaon
Aloor	168	22 20	16 00	(As per Muntaqabs)			9,000	East—Open space.
Andora	192	26 07	4 88					West—Grave Yard and Open space.
Tuljapur	193	34 01	10 72					North—Public way and House of Mauzzans.
	207	22 16	8 11					South—Public way & old Court
	208	15 05	5 25					Note—S. Nos. Situated at village
	209	35 04	26 00					Andora has been transferred
	210	19 23	20 24					to Jame Masjid Sahi Situated
	211	18 12	19 25					at Naldurg in Fort. These
	212	26 23	19 24					lands are Mashrut-ul-Khidmat
	213	16 11	16 42					for Mauzzani for the above
	214	14 11	14 43					Masjid.
	215	30 34	38 49					
Total	12	281 07	199 03					
(As per Statements)										
Value Rs. 98,000										
Naldurg	19	17 38	24 05	..	Well (Broken) 1	..	Janamaz 4	..	5,000	East—Public way and House of Gani.
	228	28 30	4 71	..	Value Rs. 3,000.	..	Value Rs. 100.	..		West—Open space about 10 ft. and house of Abdullah son of Rasool and Kutubuddin s/o Ladle Shah.
	231	19 39	2 56	..	Tamarind trees 4	..	Lighting.	..		North—Road.
	222	22 17	1 14	..	Value Rs. 400.	..	Value Rs. 100.	..		South—Public way and House of Ismail Jagirdars and others.
	223	00 22	1 06	..	Neem tree 1.	..	Quran Sharif.	..		
	230	11 03	10 28	..	Value Rs. 25.	..	Value Rs. 50.	..		
	227	21 08	4 71	Coffin 1.	..		
	232	4 14	0 64	Value Rs. 125.	..		
	210	15 09	2 56		
	9	147 10	51 71		
(As per J. B. No. 9)										
Value Rs. 75,000.										
Naldurg	5	0 39	1 08	500	East—Public way.
	6	2 34	8 57		West—Open space about 10 ft. and house of Abdullah son of Rasool and Kutubuddin s/o Ladle Shah.
	7	1 14	3 86		North—Open space of Liyaqat Bi.
	8	1 24	2 14		South—Grave yard of Qazi Family and Public way.
	10	4 20	6 00		
	225	23 03	12 61		
	226	17 24	8 86		
	7	51 38	43 12		
(As per J. B. No. 9)										
Value Rs. 10,000										

District Osmanabad

Serial No. and village	Name of the wakf	Whether the wakf is a Shia or Sunni wakf	Object of the wakf	Name of the wakif	Date and year of creation of the wakf	Details of wakf deed or deeds	Name of the Mutawalli
(1)	(2)	(3)	(4)	(5)	(6)	(7)	(8)
15. Naldurg	.. Masjid Bazar and Grave yard Area 126 x 98 ft. Value Rs. 4,000.	Sunni	Religious	Ack End.	Not available	M. No. 20 dt. 26th Teer. 1296 Fasli.	Syed Samjullah s/o Syed Habcebullah, r/o Nal-durg.
16. Do.	.. Takiya Imdad Ali Shah and Grave Yard. Area 150 x 150 ft. Value Rs. 1,000.	Do.	Do.	Do.	Do.	M. No. 28717 dt. 30th Rabiussani. 1302 Hijri.	Ibrahim Shah Imdad Ali Shah.
17. Do.	.. Takiya and Grave Yard Area 100 x 100 ft. Value Rs. 1,000.	Do.	Do.	Do.	Do.	M. No. 18064 dt. 19th Rabi-ul-awal 1300 Hijri.	Osman Shah s/o Mahboob Shah.
18. Sindgaon	.. Dargah Ladle Mashaiq Saheb and Grave Yard. Area 9 acres 7 gunthas Value Rs. 5,000.	Do.	Do.	Do.	Do.	Not available	Ilahi Badsha r/o Sindgaon.
19. Sawargaon	.. Dargah Siddi Ambar and Grave Yard. Area 160 x 110 ft. Value Rs. 1,000.	Do.	Do.	Do.	Do.	M. No. 9089 dt. 14th Jamadiussani. 1300 Hijri.	Muslim Panch Committee
20. Suratgaon	.. Dargah Syed Peer Saheb and Musafir Khana. Area 70 x 70 ft. Value Rs. 2,000.	Do.	Do.	Do.	Do.	Not available	Gujar Amir Saheb is Managing.
21. Tuljapur	.. Jam-E-Masjid Area 238 x 56 ft. Value Rs. 20,000	Do.	Do.	Do.	Do.	Do.	Wakf Committee.
22. Umerga	.. Masjid Choti (Tin Shed) Area 30 x 30 ft. Value Rs. 3,000.	Do.	Do.	Do.	Do.	M. No. 777 dt. 16th Shahrewar. 1323 Fasli.	Shaikh Mohd. s/o Habib Saheb r/o Umerga.
23. Do.	.. Jame Masjid and Grave Yard Area 60 x 50 ft. and 4 gunthas Value Rs. 3,000.	Do.	Do.	Do.	Do.	Not available	Syed Mahboob Ali.

Grand Total: 2,15,700

Details of immovable properties assessed at more than Rs. 5 or valued at more than Re. 1				Other properties			Details of the properties	Cash Grant or annuities if any received from Govt.	Estimated annual income	Remarks
Village	Survey No.	Area	Assessment	village where situated	Site on which situated	Boundaries				
(9)	(10)	(11)	(12)	(13)	(14)	(15)	(16)	(17)	(18)	(19)
		A. gs.	Rs. P.					Rs.	Rs.	
		Value Rs. 10,000.								
Naldurg	368	19 16	20 57		Tamarind tree 1	..	Janamaz etc.	..	2,000	East—House of Ghudan Shah and Girls School.
	369	25 14	38 14		Neem trees 3.	..	Value Rs. 135.	..		West—Do.
Ashta, taluka	195	15 10	16 28		Value Rs. 200.					North—Houses.
Umerga	205	23 25	22 18							South—Road.
	4	83 23	97 18							
		(As per J. B. No. 9)								
		Value Rs. 32,000.								
Naldurg	2	1 30	5 14	..	Tamarind trees 3	200	Situated in S. No. 2.
	3	2 20	7 75		Value Rs. 150.					
	4	4 00	4 28		Banyan tree 1.					
	3	8 10	17 17		Value Rs. 50.					
		(As per V. F. VII, XII)								
		Value Rs. 3,550.								
Do.	9	4 13	6 42	100	Situated in S. No. 9.
		(As per J. B. No. 9)								
		Value Rs. 3,500.								
Sindgaon	74	15 11	5 45	..	Tamarind trees 5.	500	Situated in S. No. 27.
		(As per J. B. No. 9)			Banyan tree 1.					
		Value Rs. 3,000.			Neem trees 2.					
					Value Rs. 500.					
Sawargaon	159	31 15	13 50	..	Neem trees 3	..	Gilaf 10	..	1,000	East—S. No. 159.
	160	31 26	16 28		Banyan tree 1.		Value Rs. 100.	..		West—Cart way to Tuljapur.
	2	63 01	29 78		Value Rs. 200.					North—Gaathan land.
		(As per J. B. No. 9)								South—Cart way to Suratgaon.
		Value Rs. 30,000.								
..	House one (Taleem West side in Khan). Area 30x30 ft. (Valuation included in Main wakfs.). Tamarind trees 4. Value Rs. 800.	50	East—Bus Road Tuljapur to Sholapur.
										West—Way.
										North—Well and School.
										South—Open land.
..	Rooms surrounding the Masjid 7. Value Rs. 5,000. Janamaz 2. Value Rs. 25. Open plot 55x40 ft. Value Rs. 1,000. (Dedicated by Gayas Ahmed). Well 1. Value Rs. 2,000. Tamarind tree 1. Value Rs. 50.	720	East—Road to Sholapur.
										West—Road to Sarai.
										North—Civil Hospital.
										South—Tahsil office.
Andoor	668	15 11	6 87	Janamaz 2	..	3,000	East—Way to Gram Panchayat
	674	2 22	7 31				Value Rs. 70.	..		West—House of Ramu Patil.
	675	3 08	5 56							North—House of Mutawalli.
	676	1 25	3 81							South—Way to village Bijanwadi.
	679	2 06	5 56							
	670	20 00	16 74							
	678	1 23	4 31							
	680	18 10	10 25							
	8	64 25	60 41							
		(As per J. B. No. 9).								
		Value Rs. 30,000.								
Umerga	150 00	18 12	5,000	East—Open land of Masjid.
		(As per J. B. No. 9 and V. F. VII, XII).								West—House of Mahboob Ali and open land.
		Value Rs. 75,000.								North—Agrl. land of Rafiuddin.
										South—House of Mutawalli Rafiuddin.

Abstract : Taluka Tuljapur and District Osmanabad in respect of Sunni Wakfs Institutions

	No. of Wakfs Institutions	Valuation of the Main Wakf	Valuation of the immovable property			Movable	Annual income			Remarks
			Agri. land	Other than Agri. land	Total		Cash grant	Others	Total	
	(1)	(2)	(3)	(4)	(5)	(6)	(7)	(8)	(9)	(10)
Part "A"	..	211	2,54,170	5,500	60,050	65,550	365	..	550	550
Part "B"	..	4	1,64,200	4,90,500	3,215	4,93,715	665	..	28,500	28,500
Part "C"	..	23	2,15,700	4,86,050	34,550	5,20,600	1,855	..	40,270	40,270
Total	..	238	6,34,070	9,82,050	97,815	10,79,865	2,885	..	69,320	69,320