

16

भाग १ (अ. वि. पु.) म. शा. रा., अ. क्र. १००८

BY SECRETARY, MARATHWADA WAKF BOARD

No. WKF-END-3182-78.—Whereas, the Government of Maharashtra under sub-section 5 (1) of section 4 of Wakf Act, 1954, has forwarded a list of Wakf properties to the Marathwada Wakf Board for publication after scrutiny;

Marathwada Wakf Board after due scrutiny is publishing the list of Wakf under sub-section 5 (2) of section 4 of the said Act. If a dispute arises as to whether or not the property specified in the list is Wakf property or it pertains to Sunni or Shia Wakf the Board, Mutawalli, or the person interested may institute a suit in a Civil Court as laid down in section 6 (1) within a period of one year from the date of publication of list of Wakf published below under sub-section (2) of section 5.

SYED YASEEN,

Aurangabad:
The 3rd August 1978.

Secretary, Marathwada Wakf
Board, Aurangabad.



FORM A

(See Rule 4)

LIST OF (SUNNI) WAKFS IN THE HYDERABAD
AREA OF THE STATE OF MAHARASHTRA

PART "A"

['A' Means Wakfs having no property or having property details of which would not be required to be given, i.e., Agricultural Lands assessed at less than Rs. 5 p.a. or other Immovable Properties valued at Re. 1 or less.]

District Osmanabad

FORM
(See Rule)
LIST OF WAKFS IN THE HYDERABAD

Serial No. and village	Name of the wakfs	Whether the wakf is a Shia or Sunni wakfs	Object of the wakfs	Name of the wakfs	Date and year of creation of the wakfs	Details of wakfs as of date	Name of the Muzawil
(1)	(2)	(3)	(4)	(5)	(6)	(7)	(8)
1. Asu	Ashurkhana (without roof) Area 22 × 12 ft. Valuation Rs. 800.	.. Sunni	Religious	ack. End.	Not available	Not available	Muslim panch Mana- ging.
2. Do.	Chilla Maula Ali and Graves Area 75 × 54 ft. Valuation Rs. 500.	.. Do.	Do.	Do.	Do.	Do.	Do.
3. Aleshwar	Dargah Malik Saheb along with Masjid. (open space) and grave yard. Area 100 × 150 ft. Valuation Rs. 3,000.	.. Do.	Do.	Do.	Do.	Do.	Do.
4. Ashta(Bhoom)	Chilla Chand Saheb Area 15 × 15 ft. Valuation Rs. 50.	.. Do.	Do.	Do.	Do.	Do.	Do.
5. Do.	Grave yard Area 50 × 50 ft. Valuation Rs. 150.	.. Do.	Do.	Do.	Do.	Do.	Do.
6. Ashta (Ashta-wadi).	Chilla Gaibi Saheb Area 10 × 6 ft. Valuation Rs. 50.	.. Do.	Do.	Do.	Do.	Do.	Do.
7. Ashta-Bhoom	Masjid Area 46 × 30 ft. Valuation Rs. 1,500.	.. Do.	Do.	Do.	Do.	Do.	Do.
8. Do.	Chilla peer Zai uddin Saheb Area 6 × 4 ft. Valuation Rs. 50.	.. Do.	Do.	Do.	Do.	Do.	Do.
9. Ambi	Ashur Khana and Chilla Ali Saheb. Area 45 × 15 ft. Valuation Rs. 400.	.. Do.	Do.	Do.	Do.	Do.	Rasool Bandu Bhai.
10. Do.	Chilla peer Baba Saheb Area 20 × 15 ft. Valuation Rs. 80.	.. Do.	Do.	Do.	Do.	Do.	Muslim panch Mana- ging.
11. Do.	Chilla Mahboob Subhani Area 16 × 16 ft. Valuation Rs. 100.	.. Do.	Do.	Do.	Do.	Do.	Do.
12. Do.	Chilla Rohela Saheb Area 40 × 35 ft. Valuation Rs. 200.	.. Do.	Do.	Do.	Do.	Do.	Do.
13. Do.	Chilla Khuda Bax Area 80 × 50 ft. Valuation Rs. 200.	.. Do.	Do.	Do.	Do.	Do.	Do.
14. Do.	Chilla Jan peer Saheb Area 33 × 33 ft. Valuation Rs. 50.	.. Do.	Do.	Do.	Do.	Do.	Do.
15. Do.	Grave yard Area 300 × 250 ft. Valuation Rs. 1,500.	.. Do.	Do.	Do.	Do.	Do.	Do.

A

4)

AREA OF THE STATE OF MAHARASHTRA

Details of immovable properties
assessed at more than Rs. 5 a year or
valued at more than Re. 1


Other properties

Details of
the properties
Cash
Grant
or
annuities
if any
received
from
Govt.
Estimated
annual
income

Village	Survey No.	Area	Assess- ment	Village where situated	Site on which situated	Boundaries	(16)	(17)	(18)	Remarks
(9)	(10)	(11)	(12)	(13)	(14)	(15)	(16)	(17)	(18)	
		A. ga.	Rs. P.					Rs.	Rs.	
..	East—Public way. West—House of Babu Hari. North—Gram Panchayat Office. South—Public way.
..	Neem tree one. ... Valuation Rs. 50.	East—Kotha of Kondiba. West—Cart way. North—Open space and Temple Mahadev. South—Gaathan land.
..	Well one. Valuation Rs. 2,000. Neem tree one. Valuation Rs. 100.	Situated in survey No. 51.
..	Neem tree one. Valuation Rs. 30.	Situated in survey No. 17 Rama Kasab.
..	East—Survey No. of Mankabai West—Open land. North—Electric's storage and Temple Mari Aai. South—Open land and way.
..	Situated in survey No. 124 of Tukaram Ganpati Mane.
..	East—Public way. West—Public way. North—House of Balnath Khemchand Marwadi. South—Public way.
..	Situated in survey No. 109 of Sopan Rama.
..	East—Way. West—House of Hasan Bande. North—Open space. South—way.
..	Neem tree one. Valuation Rs. 20.	East—Govt. way. West—Survey No. 87. North—Survey No. 87. South—Govt. way.
..	Tree one. Valuation Rs. 20.	Situated in survey No. 29.
..	Neem tree one. Valuation Rs. 30.	Situated in survey No. 32.
..	Tamarind tree one. Gullar tree one. Valuation Rs. 60.	Situated in survey No. 11.
..	Babool trees two. Valuation Rs. 25.	East—Govt. way. West—Survey No. 254. North—Survey No. 254. South—Survey No. 254.
..	Banyan trees. Valuation Rs. 20.	East—Way. West—Open land of S. No. 191. North—Survey No. 191. South—Survey No. 191



District Osmanabad



Serial No. and village	Name of the wakfs	Whether the wakf is a Shia or Sunni wakfs	Object of the wakfs	Name of the wakfs	Date and year of creation of the wakfs	Details of wakfs deed or	Name of the Musalli
(1)	(2)	(3)	(4)	(5)	(6)	(7)	(8)
16. Ambi	.. Idgah. Situated in S. No. 173 Area 100×100 ft. Valuation Rs. 700.	Sunni	Religious	Ack. End.	Not available	Not available	Muslim panch manag- ing.
17. Do.	.. Masjid and open space Area 22×18½ fts. Valuation Rs. 500.	.. Do.	Do.	Do.	Do.	Do.	Chand Khan Osman Khan resident of Ambi.
18. Do.	.. Masjid. (old) and Dargah Malik Saheb. Area 70×60 ft. Valuation Rs. 500.	Do.	Do.	Do.	Do.	Do.	Muslim Panch manag- ing.
19. Do.	.. Nabi Khana Area 17×13 ft. Valuation Rs. 100.	.. Do.	Do.	Do.	Do.	Do.	Do.
20. Alyabad	.. Chilla Mahboob Subhani Area 66×66 ft. Valuation Rs. 100.	.. Do.	Do.	Do.	Do.	Do.	Do.
21. Do.	.. Chilla Momimbaba Area 33×33 ft. Valuation Rs. 100.	.. Do.	Do.	Do.	Do.	Do.	Do.
22. Annala	.. Chilla Maula Ali Sahab Area 40×30 ft. Valuation Rs. 50.	.. Do.	Do.	Do.	Do.	Do.	Do.
23. Do.	.. Grave Yard Area 200×40 ft. Valuation Rs. 200.	.. Do.	Do.	Do.	Do.	Do.	Do.
24. Do.	.. Masjid (New) Area 40×40 ft. Valuation Rs. 300.	.. Do.	Do.	Do.	Do.	Do.	Do.
25. Do.	.. Masjid (old) in gaotthan Area 34×14 ft. Valuation Rs. 100.	.. Do.	Do.	Do.	Do.	Do.	Do.
26. Andhera	.. Chilla Peer Area 8×6 ft. Valuation Rs. 50.	.. Do.	Do.	Do.	Do.	Do.	Do.
27. Arangzon	.. Ashur Khana near Masjid Area 15×10 ft. Valuation Rs. 200.	.. Do.	Do.	Do.	Do.	Do.	Do.
28. Do.	.. Chilla Nizamuddin Area 10×10 ft. Valuation Rs. 50.	.. Do.	Do.	Do.	Do.	Do.	Do.

Details of immovable properties
assessed at more than Rs. 5 a year or
valued at more than Re. 1

Other properties

Details of
the
properties

Cash
Grant
or
annuities
if any
received
from
Govt.

Estimated
annual
income



Village	Survey No.	Area	Assessment	Village where situated	Site on which situated	Boundaries	Details of the properties	Cash Grant or annuities if any received from Govt.	Estimated annual income	Remarks
(9)	(10)	(11) A. gs.	(12) Rs. P.	(13)	(14)	(15)	(16)	(17) Rs.	(18) Rs.	(19)
..	East—Way. West—Survey No. 173 and open land. North—Open land. South—S. No. of Khushalchand Premchand.
..	East—Way. West—Open land of Chand Khan. North—House of Chand Khan Osman Khan. South—Gram Sevak Quarters.
..	Tamarind trees two. Valuation Rs. 300.	Rs. 20	East—Way. West—Open land of Temple Polkiwala. North—House of Ganu Tatyia. South—Police station. Note—The area of masjid is under illegal possession of G. P.
..	Neem tree one. ... Banyan tree one. Valuation Rs. 100.	East—Public way. West—Public way. North—House of Imam Khan. South—Public way.
..	Well one. Valuation Rs. 1,500.	Situated in survey No. 7.
..	Neem tree one. ... Valuation Rs. 50.	Situated in survey No. 9.
..	East—Way. West—Way. North—Way. South—Open land.
..	East—Public way. West—Open land. North—Survey No. of Imam. South—Public way.
..	East—Way. West—Open land. North—House of Fareed Hasmuddin. South—Way(situated in gaothan).
..	East—Gram Panchayat Office. West—Way. North—Open land. South—Way.
..	Situated in survey No. of Bajirac Shinda.
..	East—Open space and masjid. West—Way to Gram Panchayat Office. North—Open space and Dargah. South—House of Anjana bai.
..	Situated on Gate known as Bhuruj.

District Osmanabad



Serial No. and village	Name of the wakfs	Whether the wakf is a Shia or Sunni wakfs	Object of the wakfs	Name of the wakfs	Date and year of creation of the wakfs	Details of wakfs deed or deeds	Name of the Mutawalli
(1)	(2)	(3)	(4)	(5)	(6)	(7)	(8)
29. Arangaon ..	Chilla Malik Saheb Area 10 x 10 ft. Valuation Rs. 50.	.. Sunni ..	Religious	Ack. End.	Not available	Not available	Muslim panch managing.
30. Do. (Buki) ..	Dargah Malik Saheb Area 60 x 33 ft. Valuation Rs. 2,000.	.. Do.	Do.	Do.	Do.	Do.	Do.
31. Do. ..	Grave yard .. Area 70 x 50 ft. Valuation Rs. 100.	.. Do.	Do.	Do.	Do.	Do.	Do.
32. Anterwadi ..	Masjid, grave yard and Dargah peer. Area 73 x 50 ft. Valuation Rs. 1,000.	Do.	Do.	Do.	Do.	Do.	Do.
33. Atergaon ..	Chilla peer saheb .. Area 6 x 6 ft. Valuation Rs. 25.	.. Do.	Do.	Do.	Do.	Do.	Do.
34. Bauchi ..	Ashoor khana .. Area 40 x 30 ft. Valuation Rs. 1,000.	.. Do.	Do.	Do.	Do.	Do.	Do.
35. Do. ..	Chilla Gar peer Saheb Area 10 x 10 ft. Valuation Rs. 25.	.. Do.	Do.	Do.	Do.	Do.	Hason son of Wazeer.
36. Do. ..	Chilla Shaik Pareed Shaker Ganj Saheb. Area 10 x 10 ft. Valuation Rs. 25.	Do.	Do.	Do.	Do.	Do.	Sk. Hussain Sk. Hussain.
37. Do. ..	Chilla Paithan Saheb Area 10 x 10 ft. Valuation Rs. 25.	.. Do.	Do.	Do.	Do.	Do.	Khatijabi r/o Bauchi.
38. Do. ..	Dargah Kamtu Saheb and grave yard. Area 117 x 76 ft. Valuation Rs. 1,000.	Do.	Do.	Do.	Do.	Do.	Shaik Rahim r/o Bauchi.
39. Do. ..	Grave yard .. Area 300 x 100 ft. Valuation Rs. 1,000.	.. Do.	Do.	Do.	Do.	Do.	Muslim panch managing.
40. Do. ..	Grave yard .. Area 95 x 45 ft. Valuation Rs. 300.	.. Do.	Do.	Do.	Do.	Do.	Do.
41. Do. ..	Masjid (only open space) Area 45 x 18 ft. Valuation Rs. 500.	.. Do.	Do.	Do.	Do.	Do.	Do.
42. Bodkha ..	Masjid (open space) .. Area 18 x 18 ft. Valuation Rs. 100.	.. Do.	Do.	Do.	Do.	Do.	Do.

Details of immovable properties
assessed at more than Rs. 5 a year
or valued at more than Re. 1

Other properties

Details of
the
properties

Cash
Grant
or
annuities
if any
received
from
Govt.


Estimated
annual
income

Remarks

Village	Survey No.	Area	Assess- ment	Village where situated	Site on which situated	Boundaries	(16)	(17)	(18)	(19)
(9)	(10)	(11)	(12)	(13)	(14)	(15)	(16)	(17)	(18)	(19)
		A. gs.	Rs. P.					Rs.	Rs.	
..	East—Open space. West—House of Malhari Ananta. North—Way and house of Namdev. South—Well and Public way.
..	East—Public way. West—House of Rama Gaikawad. North—House of Dhondiba. South—House of Rama Gaikawad.
..	Situated in the land of Afzal Kasim Mulani.
..	East—Open land of Jadhav. West—Gaathan survey No. 154. North—Gaathan survey No. 154. South—Way.
..	East—House of Sopan. West—House of Ganpat. North—Way to Gram Panchayat Office. South—Hut of Bandu Mahar.
..	Neem trees two. Valuation Rs. 150.	East—Taleem. West—Way. North—Public way. South—House of Narsappa.
..	Babool tree one. Valuation Rs. 10.	Situated in the land of Hasan Wazir.
..	Tree one. Valuation Rs. 15.	Situated in Agri. land S. No. 29.
..	Babool tree one. Valuation Rs. 15.	Situated on the border of S. No. 27 and survey No. of Surya- bhan Ramchandra.
..	Tamarind tree one. Tarat tree one. Valuation Rs. 500.	Situated in survey No. 1.
..	East—Survey No. 40. West—Public way to village Dudni. North—Public way. South—Survey No. 40.
..	Situated in Survey No. 1.
..	East—Open space. West—House of Hassan Wazeer. North—House of Bhagwan Rao. South—Public way.
..	East—Public way. West—Public way. North—Public way and house of Eknath. South—Public way.



D istrict Osmanabad



Serial No. and village	Name of the wakfs	Whether the wakf is a Shia or Sunni wakfs	Object of the wakfs	Name of the wakfs	Date and year of creation of the wakfs	Detail of wakfs, area of wakfs, and details of wakfs	Name of the wakf-walla
(1)	(2)	(3)	(4)	(5)	(6)	(7)	(8)
43. Baramah-gaon ..	Grave Peer Saheb and grave yard. Area 30 x 30 ft. Valuation Rs. 100.	Sunni ..	Religious	Ack. End.	Not available	Not available	Muslim parch. man-aging.
44. Chinchpur (B.K.). ..	Grave yard .. Area 35 x 30 ft. Valuation Rs. 100.	Do.	Do.	Do.	Do.	Do.	Do.
45. Do. ..	Grave yard .. Area 250 x 150 ft. Valuation Rs. 600.	Do.	Do.	Do.	Do.	Do.	Do.
46. Do. ..	Masjid .. Area 85 x 75 ft. Valuation Rs. 5,000.	Do.	Do.	Do.	Do.	M. No. 29230, dt. 14th Rajjab 1302-Hijri.	Bahuddin s/o Abdula and others.
47. Chinchpur (Khurd). ..	Masjid and grave yard Area 55 x 30 ft. Valuation Rs. 1,000.	Do.	Do.	Do.	Do.	M. No. 19104 Jamadiulawal 1300-Hijri.	Peer Shah Papabhai.
48. Denelgaon ..	Dargah Shaik Fareed Area 1 gunta. Valuation Rs. 250.	Do.	Do.	Do.	Do.	Not available ..	Muslim parch. man-aging.
49. Do. ..	Grave yard .. Area 2 guntas. Valuation Rs. 500.	Do.	Do.	Do.	Do.	Do.	Do.
50. Donga ..	Ashur khana (without roof) and grave yard of Fakiras. Area 50 x 32 ft. Valuation Rs. 500.	Do.	Do.	Do.	Do.	Do.	Do.
51. Do. ..	Dargah Gaibi peer .. Area 10 x 10 ft. Valuation Rs. 50.	Do.	Do.	Do.	R. No. 2357 1351-Fasli.	Do.	Do.
52. Do. ..	Dargah Malim Saheb and grave yard. Area 95 x 40 ft. Valuation Rs. 1,000.	Do.	Do.	Do.	Not available	Do.	Do.
53. Do. ..	Grave yard .. Area 180 x 170 ft. Valuation Rs. 2,000.	Do.	Do.	Do.	Do.	Do.	Do.
54. Do. ..	Masjid alongwith one grave Area 56 x 36 ft. Valuation Rs. 3,000.	Do.	Do.	Do.	Do.	Do.	Do.
55. Doodhi ..	Chilla malim Saheb .. Area 15 x 15 ft. Valuation Rs. 50.	Do.	Do.	Do.	Do.	Do.	Do.
[56. Dhagpimpri	Chilla madar saheb .. Area 23 x 20 ft. Valuation Rs. 100.	Do.	Do.	Do.	Do.	Do.	Do.

Details of immovable properties assessed at more than Rs. 5 a year or valued at more than Re. 1				Other properties			Details of the properties	Cash Grant or annuities if any received from Govt.	Estimated annual income	Remarks
Village	Surve No.	Area	Assessment	Village where situated	Site on which situated	Boundaries				
(9)	(10)	(11) A. gs.	(12) Rs. P.	(13)	(14)	(15)	(16)	(17) Rs.	(18) Rs.	(19)
..	East—Way. West—Agrl. land of Mahadev Tatyia. North—Cart way to village Bauchi. South—House of Vishwanath Rama.
..	East—Way. West—Gaothan. North—Public way. South—Gaothan.
..	Babool trees six. Valuation Rs. 100.	East—Survey No. of Shamrao. West—Survey No. of Shamrao. North—Survey No. of Shamrao. South—River.
Chinchpur (B.K.)	19	11 10	2 25 Valuation Rs. 3,000.	Rs. 500	..	East—Way. West—Way. North—River. South—House of Bankatlal Hiralal and Sk. Yaseen.
Chinchpur (K.D.)	23	13 39	3 86 Valuation Rs. 4,000.	..	Neem trees two. Valuation Rs. 15.	Rs. 1,000	..	East—Way. West—Way. North—Way. South—House of Piraji Inamdaz
..	Neem tree one. Valuation Rs. 75.	Situated in Survey No. 6 gairan.
..	Situated in Survey No. 6 gairan.
..	East—Open space. West—Open space and Bangalow. North—House of Shahabuddin. South—Public way.
..	East—Public way. West—Public way. North—Public way. South—Public way.
..	Neem tree one. Valuation Rs. 200.	Situated in Survey No. 153.
..	Neem trees two. Tarat trees five. Beri trees one. Valuation Rs. 200.	Situated in Survey No. 162.
..	Open plot. Area 56 x 25 ft. Valuation Rs. 600.	North side of masjid.	Janemaz Valuation Rs. 200.	East—Public way and Gram Sevak Qrts. West—Public way. North—Public way. South—Public way.
..	Tamarind tree one. Valuation Rs. 10.	East—Public way. West—House of Khandu Mahar. North—Open space. South—Public way.
..	East—Gaothan and Dargah. West—Gaothan and village. North—Gaothan and Dargah. South—School.

District Osmanabad

Serial No. and village	Name of the wakfs	Whether the wakf is a Shia or Sunni wakfs	Object of the wakfs	Name of the wakfs	Date and year of creation of the wakfs	Details of wakfs deed or deeds	Name of the Mutawalli
(1)	(2)	(3)	(4)	(5)	(6)	(7)	(8)
57. Dhagpimpri..	Dargah Malik saheb and Sunni graveyard. Area 120 × 70 ft. Value Rs. 2,000.	..	Religious	Act. End	Not available	Not available	Muslim Panch managing.
58. Do. ..	Masjid .. Area 27 × 20 ft. Value Rs. 500.	.. Do.	Do.	Do.	Do.	Do.	Do. ..
59. Deolali ..	Chilla gaibee peer Saheb Area 15 × 15 ft. Valuation Rs. 100.	Do.	Do.	Do.	Do.	Do.	Do. ..
60. Do. ..	Chilla peer gaibee Saheb Area 20 × 20 ft. Valuation Rs. 50.	Do.	Do.	Do.	Do.	Do.	Do. ..
61. Do. ..	Dargah Burhanuddin and Graveyard. Area 90 × 80 ft. Value Rs. 4,000.	Do.	Do.	Do.	Do.	Do.	Do. ..
62. Do. ..	Dargah Malik Saheb Area 75 × 70 ft. Value Rs. 1,000.	Do.	Do.	Do.	Do.	Do.	Shri Nahnu Miyan, son of Dagdu Miyan, resident of Devlali.
63. Do. ..	Graveyard .. Area 150 × 100 ft. Value Rs. 250.	.. Do.	Do.	Do.	Do.	Do.	Muslim Panch managing.
64. Deogaon Bk...	Chilla peer wali Saheb Area 36 × 30 ft. Value Rs. 50.	Do.	Do.	Do.	Do.	Do.	Babulal son of Shaik Rahman.
65. Do.] ..	Chilla Peer Gaibi Saheb Area 30 × 16 ft. Value Rs. 75.	Do.	Do.	Do.	Do.	Do.	Babulal son of Sk. Rahim.
66. Do. ..	Dargah Badruddin Saheb. Area 15 × 15 ft. Value Rs. 50.	Do.	Do.	Do.	Do.	Do.	Do. ..
67. Do. ..	Graveyard .. Area 99 × 38 ft. Value Rs. 100.	.. Do.	Do.	Do.	Do.	Do.	Muslim Panch managing.
68. Do. ..	Graveyard .. Area 60 × 60 ft. Value Rs. 100.	.. Do.	Do.	Do.	Do.	Do.	Do. ..
69. Do. ..	Mazar Gaibi Peer .. Area 7½ × 7½ ft. Value Rs. 55.	.. Do.	Do.	Do.	Do.	Do.	Do. ..
70. Do. ..	Masjid .. Area 42 × 21 ft. Value Rs. 2,000.	.. Do.	Do.	Do.	Do.	Do.	Do. ..
71. Domgaon ..	Graveyard .. Area 4 gunthas. Value Rs. 300.	.. Do.	Do.	Do.	Do.	Do.	Do. ..

Taluka Beranda

Details of immovable properties assessed at more than Rs. 5 a year or valued at more than Re. 1				Other properties			Details of the properties	Cash Grant or annuities if any received from Govt.	Estimated annual income	Remarks
Village	Survey No.	Area	Assessment	Village where situated	Site on which situated	Boundaries				
(9)	(10)	(11)	(12)	(13)	(14)	(15)	(16)	(17)	(18)	
		A. gs.	Rs. P.					Rs.	Rs.]	
..	Pachunde tree one. Babool tree one. Neem tree one. Value Rs. 100.	East—Agricultural land of Sadashiv Rajaram. West—Gaathan and village. North—Kotha of Maluji Ganuji. South—Gaathan land.
..	East—Public way. West—House of Mahadev Babaji. North—Taleem. South—House of Nana Vithal.
..	Situated in Survey No. 89 of Rangnath Babu Tambe.
..	Do.]
..	Tamarind trees two. Value Rs. 150.	Situated in Survey No. 330 belonging to Sopan Bhaurao Tambe.
..	Pipri tree one. Value Rs. 10.	East—House of Sarjerao Keshavrao. West—Public way. North—Lane. South—House of Nanhu Miyan and brothers.
..	Situated in Survey No. 328.
..	East—Way. West—Houses. North—Way. South—Way.
..	East—Survey No. 3. West—Survey No. 3. North—Way. South—Way.
..	Pipri tree one. Value Rs. 25.	Situated in Survey No. 48.
..	East—Survey No. 139. West—Way. North—Gairan. South—Way.
..	East—Survey No. 1. Dagdu Denu. West—Way. North—Open land of gairan. South—Open land of gairan.
..	Situated in Survey No. 61.
..	Neem tree one. Value Rs. 50.	East—Open land of Panchayat. West—Public way. North—Public way. South—Houses.
..	Neem trees two. Value Rs. 20.	Situated in survey No. 116 parampok land.

District Osmanabad

Serial No. and village	Name of the wakfs	Whether the wakf is a Shia or Sunni wakfs	Object of the wakfs	Name of the wakfs	Date and year of creation of the wakfs	Details of wakfs deed or deeds	Name of the Muti-dalli
(1)	(2)	(3)	(4)	(5)	(6)	(7)	(8)
72. Demgaon ..	Masjid .. Area 33 × 20 ft. Value Rs. 500.	.. Sunni	.. Religious..	Ack. End.	Not available	Not available..	Muslim Iarch man- ging.
73. Kandegaon ..	Dargah Peer .. Area 112 × 109 ft. Value Rs. 300.	.. Do.	Do.	Do.	Do.	Do.	Kareem Abdullah, resi- dent of Dandegaon.
74. Do. ..	Grave Haji Mangal Saheb. Area 16½ × 16½ ft. Value Rs. 50.	Do.	Do.	Do.	Do.	Do.	Muslim Panch man ging.
75. Ghargaon ..	Graveyard .. Area 200 × 125 ft. Value Rs. 300.	.. Do.	Do.	Do.	Do.	Do.	Do. ..
76. Golegaon ..	Chilla Peer Amoduddin Saheb and Kanoba Peer. Area 30 × 25 ft. Value Rs. 100.	Do.	Do.	Do.	Do.	Do.	Do. ..
77. Do. ..	Graveyard .. Area 24 gunthas. Value Rs. 500.	.. Do.	Do.	Do.	Do.	Do.	Do. ..
78. Do. ..	Masjid .. Area 40 × 26 ft. Value Rs. 2,000.	.. Do.	Do.	Do.	Do.	Do.	Do. ..
79. Hanjewadi ..	Chilla (Dargah) Boo Ali Saheb. Area 15 × 15 ft. Value Rs. 100.	Do.	Do.	Do.	Do.	Do.	Do ..
80. Hingangaon Bh.	Graveyard and Chilla Malik Saheb. Area 145 × 145 ft. Value Rs. 200.	Do.	Do.	Do.	Do.	Do.	Do. ..
81. Ingoda ..	Dargah Godad Shah Wali with masjid (open space) and graveyard. Area 200 × 162 ft. Value Rs. 3,000.	Do.	Do.	Do.	Do.	Do.	Do. ..
82. Ida ..	Graveyard .. Area 150 × 150 ft. Value Rs. 500.	.. Do.	Do.	Do.	Do.	Do.	Do. ..
83. Do. ..	Masjid .. Area 65 × 30 ft. Value Rs. 2,000.	.. Do.	Do.	Do.	Do.	Do.	Hasan Mahboob Ma- lani.

Details of immovable properties
assessed at more than Rs. 5 a year
or valued at more than Re. 1

Other properties

Details of
the
properties

Cash
Grant
or
annuities
if any
received
from
Govt.

Estimated
annual
income



Village	Survey No.	Area	Assessment	Village where situated	Site on which situated	Boundaries	(16)	(17)	(18)	Remarks
(9)	(10)	(11)	(12)	(13)	(14)	(15)	(16)	(17)	(18)	(19)
		A. gs.	Rs. P.						Rs.	
..	East—Public way. West—Public way. North—Open space of Jahagirdar. South—Public way.
..	Pipal trees two. Neem trees three. Banyan trees six. Value Rs. 400.	East—Public way. West—Public way. North—Tank. South—Open land.
..	Gullar tree one. Value Rs. 50.	Situated in survey No. 1.
..	East—Way. West—Survey No. of Indirabai Vithoba. North—Way. South—Survey No. of Abdul Razak.
..	East—Open land, Base and Temple of Maruti. West—Way to River and Masjid. North—Way to village Chinchpur. South—Way.
..	Well one. Value Rs. 5,000.	Situated in Survey No. 1.
..	East—Way to river. West—Lane and house of Bhikaji Dake. North—Way to Chinchpur village. South—House of Sk. Chand Sk. Hussain.
..	East—Gaothan. West—Gaothan. North—Gaothan. South—Gaothan.
..	East—Survey No. of Kondiba Sadu. West—Survey No. of Kondiba Sadu. North—Survey No. of Kondiba Sadu. South—Road.
..	Pipal trees two. Neem trees two. Tamarind tree one. Babool tree one. Value Rs. 500.	East—Hut of Bhujanga Dagdu. West—Way to village Mugaon. North—Agrl. land of Kashinath Tuljiram. South—Open space.
..	Tamarind tree one. Neem trees four. Babool tree one. Value Rs. 500.	East—Survey No. of Shankar Santram. West—Way to Jawla village. North—Way to Wangi and Bhoom. South—Way to Jawla village.
..	Neem tree one. Value Rs. 50.	East—Gram panchayat office. West—House of Chotu Miyan Sk. Baban. North—Public way. South—House of Uttareshwar Ganapati Bhase.

District Osmanabad



Serial No. and village	Name of the wakfs	Whether the wakf is a Shia or Sunni wakfs	Object of the wakfs	Name of the wakfs	Date and year of creation of the wakfs	Detail of wakfs deed or Name of the Mutawalli	
(1)	(2)	(3)	(4)	(5)	(6)	(7)	(8)
84. Jagdadwadi ..	Graveyard Area 20 × 20 ft. Value Rs. 50. Sunni	Religious	Ack. End.	Not available	Not available	Fake Babulal, resident of Jagdadwadi.
85. Jakepimpri ..	Chilla Jan Peer Saheb Area 20 × 20 ft. Value Rs. 100.	.. Do.	Do.	Do.	Do.	Do.	Muslim Panch managing.
86. Jaula Nizamuddin.	Chilla Hazrath Gaibi Saheb .. Area 15 × 15 ft. Value Rs. 100.	Do.	Do.	Do.	Do.	Do.	Do. ..
87. Do. ..	Chilla Hazrath Kamaluddin Area 15 × 15 ft. Value Rs. 100.	Do.	Do.	Do.	Do.	Do.	Yakub Imam Muslim, resident of Jaula Nizamuddin.
88. Do. ..	Chilla Hazrath Malik Saheb and graveyard. Area 152 × 55 ft. Value Rs. 500.	Do.	Do.	Do.	Do.	Do.	Muslim Panch managing.
89. Do. ..	Dargah Hazrath Rahmatullah Saheb. Area 65 × 38 ft. Value Rs. 7,000.	Do.	Do.	Do.	Do.	Do.	Anwarulla Hussain Qadri.
90. Do. ..	Graveyard and Dargah Nasiruddin Saheb. Area 325 × 379 ft. Value Rs. 1,000.	Do.	Do.	Do.	Do.	Do.	Muslim Panch managing.
91. Jeila ..	Masjid and graveyard Area 72 × 72 ft. Value Rs. 250.	.. Do.	Do.	Do.	Do.	Do.	Kareem Saheb.
92. Kukadgaon ..	Chilla Bu Ali Saheb Area 5 × 5 ft. Value Rs. 25.	.. Do.	Do.	Do.	Do.	Do.	Mahboob son of Sk. Lal.
93. Do. ..	Chilla Manjan Saheb Wali .. Area 5 × 5 ft. Value Rs. 25.	Do.	Do.	Do.	Do.	Do.	Muslim Panch managing.
94. Do. ..	Masjid, graveyard, Dargah Bu Ali Saheb, Ashur Khana, and Dargah Jam Peer Saheb. Area 180 × 170 ft. Value Rs. 6,000.	Do.	Do.	Do.	Do.	Do.	Do. ..
95. Karanja ..	Chilla Peer and grave yard .. Area 2 gunthas. Value Rs. 200.	Do.	Do.	Do.	Do.	Do.	Do. ..
96. Kaudgaon ..	Dargah Peer Area 20 × 20 ft. Value Rs. 50. Do.	Do.	Do.	Do.	Do.	Do. ..
97. Kaudgaon ..	Graveyard Area 90 × 75 ft. Value Rs. 300. Do.	Do.	Do.	Do.	Do.	Do. ..
98. Khanapur ..	Chilla Moti Saheb and graveyard Area 30 × 30 ft. Value Rs. 200.	Do.	Do.	Do.	Do.	Do.	Do. ..



Details of immovable properties assessed at more than Rs. 5 a year or valued at more than Re. 1				Other properties			Details of the properties	Cash Grant or annuities if any received from Govt.	Estimated annual income	
Village	Survey No.	Area	Assessment	Village where situated	Site on which situated	Boundaries				
(9)	(10)	(11) A. gs.	(12) Rs. P.	(13)	(14)	(15)	(16)	(17) Rs.	(18) Rs.	(19)
..	Situated in the agricultural land of Fakir Babulal.
..	East—Land of Suryabhan Baraskar. West—Public way. North—Way to Lakhani. South—Way to Gram Panchayat office.
..	Neem tree one. Value Rs. 50.	East—Open space. West—Open space. North—Govt. way. South—Way to Godown.
..	Neem tree one. Value Rs. 50.	Situated in Survey No. 336 of Dayanuba.
..	Tamarind trees two. Neem tree one. Value Rs. 150.	East—Public way. West—Open land. North—Open land and School. South—Way.
..	Neem tree one. Value Rs. 100.	East—Way. West—Way. North—Way. South—Masjid.
..	Neem tree one. Value Rs. 50.	East—Open land. West—S. No. of Rama Dasrath and other. North—Public way. South—Public way.
..	Tamarind tree one. Value Rs. 200.	East—Gaothan land. West—Govt. land. North—Gaothan land. South—Open land.
..	Situated in Survey No. of Shaik Mahboob Saheb.
..	Neem tree one. Value Rs. 5.	Situated in Survey No. of Govinda.
..	Well one. Value Rs. 1,500. Tamarind trees four. Value Rs. 200.	East—Survey No. 63. West—Public way. North—Temple. South—Open land.
..	Neem tree one. Value Rs. 5.	East—Road. West—Gaothan. North—Gaothan. South—Road.
..	Babool trees three. Value Rs. 15.	Situated in Survey No. 86.
..	East—Open space of School. West—Cart track. North—Tank. South—Open space.
..	East—Open space. West—Open space. North—Open space. South—Nala.

District Osmanabad

Serial No. and village	Name of the wakfs	Whether the wakf is a Shia or Sunni wakfs	Object of the wakf	Name of the wakfs	Date and year of creation of the wakfs	Details of wakfs deed or deeds	Name of the Mutawalli
(1)	(2)	(3)	(4)	(5)	(6)	(7)	(8)
99. Khanapur	Masjid Area 36×26 ft. Value Rs. 500. Sunni	Religious	Ack. End.	Not available	Not available	Muslim panch managing.
100. Kubej	Graveyard Area 30×12 ft. Value Rs. 500. Do.	Do.	Do.	Do.	Do.	Do.
101. Kandari	Graveyard Area 75×50 ft. Value Rs. 300. Do.	Do.	Do.	Do.	Do.	Do.
102. Do.	Masjid (only open place) Area 50×40 ft. Value Rs. 300. Do.	Do.	Do.	Do.	Do.	Do.
103. Kumbephal	Chilla peer Saheb Area 10×6 ft. Value Rs. 25. Do.	Do.	Do.	Do.	Do.	Do.
104. Do.	Dargah lal baba Area 16×10 ft. Valuation Rs. 200. Do.	Do.	Do.	Do.	Do.	Haneef Karim resident of Kumbephal.
105. Do.	Graveyard and Idgah Area 4 gunthas. Value Rs. 300. Do.	Do.	Do.	Do.	Do.	Muslim panch managing.
106. Do.	Masjid and dargah Area 25×15 and 10×10 ft. Total Area 50×40 ft. Value Rs. 1,000. Do.	Do.	Do.	Do.	Do.	Haneef Karim resident of Kumbephal.
107. Khasapuri	Graveyard Area about 1 acre. Value Rs. 500. Do.	Do.	Do.	Do.	Do.	Muslim panch managing.
108. Do.	Masjid (new) Area 35×93 ft. Value Rs. 200. Do.	Do.	Do.	Do.	Do.	Do.
109. Do.	Masjid (broken) in old Khasapuri. Area 55×30 ft. Value Rs. 1,000. Do.	Do.	Do.	Do.	Do.	Do.
110. Loni	Ashurkhana Area 38×16 ft. Value Rs. 3,000. Do.	Do.	Do.	Do.	Do.	Do.
111. Do.	Graveyard Area 100×70 ft. Value Rs. 200. Do.	Do.	Do.	Do.	Do.	Do.
112. Do.	Masjid (only open place) Area 45×30 ft. Value Rs. 500. Do.	Do.	Do.	Do.	Do.	Do.
113. Mugaon	Masjid Area 50×24 ft. Value Rs. 500. Do.	Do.	Do.	Do.	Do.	Sk. Ali Sk. Hasan resident of Mugaon.



Details of immovable properties
assessed at more than Rs. 5 a year or
valued at more than Re. 1

Other properties

Details of
the
properties

Cash
Grant
or
annuities
if any
received
from
Govt.

Estimated
annual
income



Village	Survey No.	Area	Assessment	Village where situated	Site on which situated	Boundaries	Details of the properties	Cash Grant or annuities if any received from Govt.	Estimated annual income	Remarks
(9)	(10)	(11) A. gs.	(12) Rs. P.	(13)	(14)	(15)	(16)	(17) Rs.	(18) Rs.	(19)
..	Tamarind tree one Value Rs. 150.
..	Babool tree one .. Valuation Rs. 25.	Situated in survey No. 21.
..	East—Open land. West—Mahadev Temple. North—Way. South—Survey No. 1.
..	East—House of Narsing Rao. West—Base. North—Chaudi. South—Way.
..	Situated in Agril. land of Shaik Anwar Patel.
..	Situated in the land of Ameen Fareed.
..	Situated in the land of Yasin Mahboob Beg.
..	East—River. West—Public way to Gram Panchayat Office. North—House of Dagdu Miyan. South—Chaudi and way.
..	Situated in survey No. 48 belonging to Mohd. son of Abdul Qader.
..	East—Plot of Mohd. Abdul Qader. West—House of Parashram Bala. North—Public way. South—Cart track.
..	East—Public way and Chaudi. West—River Ulfa. North—House of Parashram Bala. South—Public way.
..	East—Way. West—Open space. North—House of Tulsiram Mahadu. South—Public way.
..	Pipri tree one .. Valuation Rs. 50.	East—Cart way. West—Harijan's houses. North—Open space. South—Hindu's Masanwat.
..	East—Public way. West—Public way. North—Public way. South—Kotha of Tulsiram Wazre.
..	Neem tree one .. Valuation Rs. 100.	East—Open space. West—Kotha of Shivdas. North—Street and well. South—Open space.

District Osmanabad

Serial No. and Village	Name of the Wakfs	Whether the Wakf is a Shia or Sunni Wakfs	Object of the Wakfs	Name of the Wakfs	Date and year of creation of the Wakfs	Details of Wakfs (deed or deeds)	Name of the Mutawalli
(1)	(2)	(3)	(4)	(5)	(6)	(7)	(8)
114. Mankeshwar	Ashur Khana Bida Nalsahab Area 15 x 12 ft. Valuation Rs. 250.	Sunni	Religious	Ack. End.	Not available	Not available	Muslim Panch managing.
115. Do.	Ashur Khana. Bara Imam (open plot). Area 18 x 18 ft. Valuation Rs. 200.]	Do.	Do.	Do.	Do.	Do.	Do.
116. Do.	Ashur Khana Milka Midar saheb (open space). Area 30 x 30 ft. Valuation Rs. 300.	Do.	Do.	Do.	Do.	Do.	Syed Hasan Mahboob Ali, resident of Mankeshwar.
117. Do.	Ashur Khana Nils Hylar Area 46 x 31 ft. Valuation Rs. 500.	Do.	Do.	Do.	Do.	Do.	Amanullah Peer Saheb Fakir.
118. Do.	Chilla Jalal Shah Bukhari Area 22 x 20 ft. Valuation Rs. 300.	Do.	Do.	Do.	Do.	Do.	Limba Sutar managing.
119. Do.	Chilla and Ashur Khana Shah Sharda Saheb. Area 75 x 50 ft. Valuation Rs. 500.	Do.	Do.	Do.	Do.	Do.	Muslim Panch managing.
120. Do.	Dargah Shah Chand Saheb and 2 Graves. Area 47 x 22 ft. Valuation Rs. 500.	Do.	Do.	Do.	Do.	Do.	Do.
121. Do.	Masjid Abu Mohd. and Grave yard. Area 2 acres 21 gunthas. Valuation Rs. 2,500.	Do.	Do.	Do.	Do.	Do.	Do.
122. Do.	Masjid, Shah Bagh (demo- lished). Area 75 x 40 ft. Valuation Rs. 1,000.	Do.	Do.	Do.	Do.	Do.	Salam bin Bn Balan.
123. Do.	Masjid Syed (Balani) Grave yard. Area 300 x 200 ft. Valuation Rs. 1,500.	Do.	Do.	Do.	Do.	Do.	Do.
124. Malkapur	Grave yard Area 70 x 50 ft. Valuation Rs. 200.	Do.	Do.	Do.	Do.	Do.	Muslim Panch managing.
125. Do.	Masjid (Open space) Area 40 x 20 ft. Valuation Rs. 100.	Do.	Do.	Do.	Do.	Do.	Do.
126. Nalgaon	Dargah Malik Saheb and Dargah Gaibee peer. Ashur Khana. Area 80 x 70 ft. Valuation Rs. 1,000.	Do.	Do.	Do.	Do.	Do.	Mahboob Nabial, resi- dent of Sholapur.

Details of immovable properties
assessed at more than Rs. 5 a year
or valued at more than Rs. 1

Other properties

Details of
the
properties

Cash
Grant
or
annuities
if any
received
from
Govt.

Estimated
annual
income



Village	Survey No.	Area	Assessment	Village where situated	Site on which situated	Boundaries	Details of the properties	Cash Grant or annuities if any received from Govt.	Estimated annual income	
(9)	(10)	(11)	(12)	(13)	(14)	(15)	(16)	(17)	(18)	
		A. gs.	Rs. P.					Rs.	Rs.	
..	East—House of Ali Badela. West—Public way. North—House of Ali Badela. South—House of Habib Attar.
..	East—Lane and house of Habib Idrus. West—Open plot of Bashir Bin Salam. North—Public way. South—House of Mohd. Daul.
..	East—Public way. West—Cart way to Barai. North—House of Lalu Kondiba Dhor. South—Open plot of Qasim son of Hussain Qasab.
..	East—Way to Bhoom. West—Open land. North—Way and houses. South—House of Abdul Rab.
..	East—Public way. West—House of Ranga Sutar. North—House of Ranga Sutar. South—Lane.
..	Tamarind tree one Valuation Rs. 100.	East—Chaudi. West—House of Yeshwanta Kumar. North—Plot of Mohiuddin and Chaudi. South—House of Habib Abdullah.
..	Neem tree one .. Valuation Rs. 50.	Situated in survey No. 360/A of Narhar Venkatesh Kulkarni.
..	Tamarind tree one Valuation Rs. 100.	Situated in survey No. 111.
..	East—Public way. West—Cart way to Barsi. North—House of Bhima Namdeo Andhare. South—Open plot of Nawab son of Dhondur Nilange.
..	Situated in survey No. 7/B.
..	East—S. No. of Mohansing, Kanyala. West—Open land. North—Open land. South—Open land.
..	East—Open land. West—Way. North—House of Dagdu. South—House of Babu Gangaram.
..	Neem tree one .. Valuation Rs. 50.	East—House of Mahboob. West—Public way. North—House of Ganpat Vinayakrao. South—Public way.

District Osmanabad



Serial No. and Village	Name of the Wakfs	Whether the Wakf is a Shia or Sunni Wakfs	Object of the Wakf	Name of the Wakfs	Date and year of creation of the Wakfs	Details of Wakfs deed	Name of the Mutadil
(1)	(2)	(3)	(4)	(5)	(6)	(7)	(8)
127. Panch-pimpla	Grave yard Area 80 × 40 ft. Valuation Rs. 100. Sunni	Religious.	Ack. End.	Not available	Not available	Muslim Panch managing.
128. Do.	Masjid Area 15 × 10 ft. Valuation Rs. 500. Do.	Do.	Do.	Do.	Do.	Do.
129. Pimpalwadi ..	Masjid Area 25 × 25 ft. Valuation Rs. 400. Do.	Do.	Do.	Do.	Do.	Do.
130. Parewadi ..	Grave of peer Saheb Area 33 × 33 ft. Valuation Rs. 100. Do.	Do.	Do.	Do.	Do.	Do.
131. Do.	Masjid. (Open space) Area 30 × 20 ft. Valuation Rs. 500. Do.	Do.	Do.	Do.	Do.	Do.
132. Pimparkheda	Dargah peer (uchit) Area 15 × 15 ft. Valuation Rs. 50. Do.	Do.	Do.	Do.	Do.	Do.
133. Do.	Masjid. Grave yard Area 45 × 30 ft. Valuation Rs. 300. Do.	Do.	Do.	Do.	Do.	Do.
134. Paranda ..	Ashur Khana Raj Himayat pura. Area 30 × 20 ft. Valuation Rs. 500.	Do.	Do.	Do.	Do.	Do.	Do.
135. Do.	Ashur Khana Shakal ghar Himayatpura. Area 12 × 10 ft. Valuation Rs. 200.	Do.	Do.	Do.	Do.	Do.	Do.
136. Do.	Ashur Khana Begban (only open place). Area 40 × 30 ft. Valuation Rs. 400.	Do.	Do.	Do.	Do.	Do.	Do.
137. Do.	Ashur Khana Nal Saheb Chatan wale. Area 40 × 42 ft. Valuation Rs. 700.	Do.	Do.	Do.	Do.	Do.	Yasin Lal Miyan and Baba Jan Mohd resident of Paranda.
138. Do.	Ashur Khana Imam Qasim .. Area 40 × 40 ft. Valuation Rs. 100.	Do.	Do.	Do.	Do.	Do.	Muslim Panch managing.
139. Do.	Ashur khana Kumbhar Galli Area 23 × 13 ft. Valuation Rs. 500.	Do.	Do.	Do.	Do.	Do.	Batu Kumbhar managing.
140. Do.	Ashur khana Barabhai Pulla galli. Area 18 × 12 ft. Valuation Rs. 500.	Do.	Do.	Do.	Do.	Do.	Jafar Ustad, r/o Paranda.

Details of immovable properties assessed at more than Rs. 5 a year or valued at more than Re. 1				Other properties			Details of the properties	Cash Grant or annuities if any received from Govt.	Estimated annual income	Remarks
Village	Survey No.	Area	Assessment	Village where situated	Site on which situated	Boundaries				
(9)	(10)	(11) A. gs.	(12) Rs. P.	(13)	(14)	(15)	(16)	(17) Rs.	(18) Rs.	(19)
..	Neem tree one .. Valuation Rs. 50.	East—Way to .. West—Way to Gram Panchayat. North—Masjid. South—Cart way to Rahkal.
..	East—Chaudi. West—House of Maruti. North—Place of Chaudi. South—House of Chand Saheb.
..	East—Public way. West—Open space and house of Fate Khan. North—Agril. land of Deorao Baji. South—Public way.
..	Neem tree one .. Valuation Rs. 75.	Situated in Gairan.
..	East—Open space and base. West—Public way. North—Public way. South—Taleem.
..	Neem tree one .. Valuation Rs. 150.	East—Open space. West—Cart track. North—Open space. South—Open space.
..	East—Open place. West—Open place. North—Public way. South—Open place.
..	East—Open space. West—House of Karim Mali. North—Galli. South—Galli.
..	East—Open place of Mohiuddin. West—Public way. North—Galli. South—House of Mohiuddin.
..	East—House of Roshanbee. West—House of Umda bee. North—Pandi. South—Public way.
..	East—Public way. West—Open space. North—Galli and house of Gulam Hussain. South—House of Ali Beg Ustad.
..	East—Public way. West—Open place. North—Open place. South—Open place.
..	East—Open place. West—Place of Babu Shankar Kimbhar. North—Open place. South—Open place of Babu Kumbhar.
..	East—Open place. West—Open place. North—House of Mali. South—Open place.



District Osmanabad

Serial No. and village	Name of the Wakfs	Whether the Wakf is a Shia or Sun ni Wakfs	Object of the Waks	Name of the Wakfs	Date and year of creation of the Wakfs	Details of Wakfs deed or deeds	Name of the Mutawalli
(1)	(2)	(3)	(4)	(5)	(6)	(7)	(8)
141. Paranda ..	Ashur khana Takia .. Area 12 × 12 ft. Valuation Rs. 1,000.	Sanni	Religious	Ask. End.	Not available	S. No. 1267 of 1299 Hijri.	Kareem Shah Fakir, Modulla
142. Do. ..	Ashur khana Qasab mohalla (Tin shed). Area 23 × 17 ft. Valuation Rs. 1,000.	Do.	Do.	Do.	Do.	Not available	Muslim Panch managing.
143. Do. ..	Chilla Madar Shah .. Area 30 × 24 ft. Valuation Rs. 300.	Do.	Do.	Do.	Do.	Do.	Do.
144. Do. ..	Chilla Gharib-Azam Dargah Situated in Fort. Area 10 × 10 ft. Valuation Rs. 500.	Do.	Do.	Do.	Do.	Do.	Do.
145. Do. ..	Dargah hazrath khalil Dargah hazrath Moti saheb Grave yard. Area 450 × 800 ft. Valuation Rs. 12,000.	Do.	Do.	Do.	Do.	Do.	Do.
146. Do. ..	Dargah Hazrath Lagan Shah and grave yard. Area 90 × 50 ft. Valuation Rs. 600.	Do.	Do.	Do.	Do.	Do.	Do.
147. Do. ..	Dargah Raja Bag sawar .. Area 5 × 10 ft. Valuation Rs. 60.	Do.	Do.	Do.	Do.	Do.	Do.
148. Do. ..	Dargah bule peer saheb .. Area 43 × 35 ft. Valuation Rs. 250.	Do.	Do.	Do.	Do.	Do.	Do.
149. Do. ..	Dargah Hazrath Faulad Saheb situated in Fort. Area 10 × 10 ft. Valuation Rs. 1,500.	Do.	Do.	Do.	Do.	Do.	Do.
150. Do. ..	Grave yard Muslim .. Area 241 × 115. Valuation Rs. 2,000.	Do.	Do.	Do.	Do.	Do.	Do.
151. Do. ..	Graves of Baban saheb .. Saban Saheb. Area 12 × 6 ft. Valuation Rs. 50.	Do.	Do.	Do.	Do.	Do.	Do.
152. Do. ..	Grave yard of Momin .. Area 340 × 171 ft. Valuation Rs. 6,500.	Do.	Do.	Do.	Do.	Do.	Do.
153. Do. ..	Grave yard .. Area 220 × 88 ft. Valuation Rs. 2,500.	Do.	Do.	Do.	Do.	Do.	Do.
154. Do. ..	Grave yard .. Area 60 × 40 ft. Valuation Rs. 500.	Do.	Do.	Do.	Do.	Do.	Kareem Shah Fakir, r/o Paranda.



Details of im movable properties assessed at more than Rs. 5 a year or valued at more than Re. 1				Other properties			Details of the properties	Cash Grant or annuities if any received from Govt.	Estimated annual income	
Village	Survey No.	Area	Assessment	Village where situated	Site on which situated	Boundaries				
(9)	(10)	(11)	(12)	(13)	(14)	(15)	(16)	(17)	(18)	(19)
		A. gs.	Rs. P.					Rs.	Rs.	
Paranda. as per VII. XII.	2	1 11	1 83	50	East—Road. West—House of Hussain Khan. North—House of Hussain Khan. South—Public way.
..	East—Open space. West—House of Qasim Saheb. North—Open space. South—Galli.
..	Tree one. Valuation Rs. 5.	Situated at Himayatpura. East—Open place. West—Open place. North—Open place. South—Open place.
..	East—Fasil. West—Wall. North—Way. South—Fasil.
..	Neem trees 19. Other tree 1. Valuation Rs. 500. Well one. Valuation Rs. 5,000.	East—Survey No. West—Houses. North—Open space. South—Open space.
..	Beri tree one. Valuation Rs. 5.	Situated in survey No. 153 of Bande Rao Deshmukh.
..	Tree one Valuation Rs. 50.	Situated in gairan west side of village on Kandari way.
..	Situated in Fort East side of Jame Masjid.
..	East—Way. West—Fasil. North—Fasil. South—Fasil.
..	Situated in agricultural land Survey No. 16.
..	Situated in agrl. land of Deshmukh near well. East—Open space. West—Open space. North—Open space. South—Open space.
..	Neem trees 18. Pimpri tree 1. Valuation Rs. 700.	East—Road. West—Open space and way. North—Public way. South—Open space.
..	Neem trees two. Valuation Rs. 75.	East—Open place Pardi No. 14. West—Open place Pardi No. 14. North—Barsi-Paranda road. South—Pardi No. 14.
..	Tamarind tree one. Valuation Rs. 50.	Situated in Survey No. 2.



District Osmanabad

Serial No. and Village	Name of the Wakfs	Whether the Wakfs is a Shia or Sunni Wakfs	Object of the Wakfs	Name of the Wakfs	Date and year of creation of the Wakfs	Details of Wakfs deeds or	Name of the Managing
(1)	(2)	(3)	(4)	(5)	(6)	(7)	(8)
155. Paranda	Grave yard Qasab Area 225 × 100 ft. Valuation Rs. 1,300. Sunni.	Religious	Ack. End.	Not available	Not available
156. Do.	Grave yard of pathan Area 160 × 150 ft. Valuation Rs. 2,000.	.. Do.	Do.	Do.	Do.	Do.	Do. ..
157. Do.	Grave yard Area 100 × 72 ft. Valuation Rs. 1,000.	.. Do.	Do.	Do.	Do.	Do.	Do. ..
158. Do.	Grave yard, Mohalla Mujawar galli. Area 75 × 41 ft. Valuation Rs. 1,000.	Do.	Do.	Do.	Do.	Do.	Do. ..
159. Do.	Grave yard, Dakhni Area 54 × 60 ft. Valuation Rs. 1,500.	.. Do.	Do.	Do.	Do.	Do.	Do. ..
160. Do.	Graveyard, adjacent to well of Anandrao on South side of agri. land. Area 110 × 100 ft. Valuation Rs. 500.	Do.	Do.	Do.	Do.	Do.	Do. ..
161. Do.	Grave yard Area 330 × 180 ft. Valuation Rs. 2,000.	.. Do.	Do.	Do.	Do.	Do.	Do. ..
162. Do.	Grave yard Area 100 × 100 ft. Valuation Rs. 900.	.. Do.	Do.	Do.	Do.	Do.	Do. ..
163. Do.	Graves Nine Syed Area 27 × 86 ft. Valuation Rs. 2,000.	.. Do.	Do.	Do.	Do.	Do.	Do. ..
164. Do.	Grave of Mubarak Nana Area 25 × 30 ft. Valuation Rs. 500.	.. Do.	Do.	Do.	Do.	Do.	Do. ..
165. Do.	Grave yard Area 70 × 50 ft. Valuation Rs. 400.	.. Do.	Do.	Do.	Do.	Do.	Do. ..
166. Do.	Graves (Ganje-e-Shaheeda) Area 20 × 20 ft. Valuation Rs. 300.	Do.	Do.	Do.	Do.	Do.	Do. ..
167. Do.	Grave adjacent to Tahsil road Area 5 × 10 ft. Valuation Rs. 20.	Do.	Do.	Do.	Do.	Do.	Do. ..
168. Do.	Grave yard, Panch Bibiyan Area 112 × 68 ft. Valuation Rs. 800.	Do.	Do.	Do.	Do.	Do.	Do. ..
169. Da.	Two Pakka Graves in front of P. W. D. Bangalow adjacent to Barsi Road. Area 10 × 15 ft. Valuation Rs. 50.	Do.	Do.	Do.	Do.	Do.	Do. ..




Details of immovable properties
assessed at more than Rs. 5 a year
or valued at more than Re. 1

Other properties

Village	Survey No.	Area	Assessment	Village where situated	Site on which situated	Boundaries	Details of the properties	Cash Grant of annuities if any received from Govt.	Estimated annual income	Remarks
(9)	(10)	(11)	(12)	(13)	(14)	(15)	(16)	(17)	(18)	
		A. gs.	Rs. P.					Rs.	Rs.	
..	Neem trees two. Valuation Rs. 80.	Situated in Survey No. 24.
..	Tamarind tree one. Neem tree one. Valuation Rs. 75.	East—P. W. D. Dak-Bungalow. West—Tank. North—Open space. South—Open space and Road.
..	Situated in Survey No. 66.
..	East—Public way. West—Open place of Mustaq. North—Public way. South—House of Inayat Ali.
..	Situated in Survey No. 183.
..	Situated on South side of Agrl. land.
..	Situated in Pardi No. 4. East—Open space. West—Road. North—Tank. South—Barsi-Paranda Road.
..	Situated in Survey No. 232.
..	Situated in Fort west side.
..	Situated in Mujawar galli. East—Public way. West—Public way. North—Public way. South—Public way.
..	Situated in Survey No. 116.
..	Situated beside Wadner village East—Open space. West—Open space. North—Open space. South—Open space.
..	East—Open space. West—Open space. North—Road. South—Open space.
..	Situated in Survey No. 209.
..	Neem tree one. Valuation Rs. 50.	East—Open space. West—Open space. North—Road. South—Open space.

District Osmanabad

Serial No. and Village	Name of the Wakfs	Whether the Wakfs is a Shia or Sunni Wakfs	Object of the Wakfs	Name of the Wakfs	Date an 1 year of creation of the Wakfs	Details of Wakfs deed	Name of the Mutadil
(1)	(2)	(3)	(4)	(5)	(6)	(7)	(8)
170. Paranda	Idgah Area 100 × 100 ft. Valuation Rs. 1,500.	.. Sunni	Religious	Ack. End.	Not available	Not available	Wakf Committee.
171. Do.	Jama Masjid. old (place). Area 34 × 41 ft. Valuation Rs. 700.	(only Do.	Do.	Do.	Do.	Do.	Muslim panch managing.
172. Do.	Masjid. Khaja. Grave of Khaja Baba. Area 25 × 25 ft. Valuation Rs. 2,000.	Do.	Do.	Do.	Do.	Do.	Do. Sha
173. Do.	Masjid. graveyard. Mujawar galli. Area 138 × 105 ft. Valuation Rs. 10,000.	Do.	Do.	Do.	Do.	Do.	Do. ..
174. Do.	Masjid. (Kali) and one grave Area 26 × 45 ft. Valuation Rs. 1,000.	Do.	Do.	Do.	Do.	Do.	Do. ..
175. Do.	Masjid Toran Bauli. Ashur khana Mandai Mohalla. Area 86 × 56 ft. Valuation Rs. 1,500.	Do.	Do.	Do.	Do.	Do.	Sk. Mohiuddin son of Wazir Saheb.
176. Do.	Masjid Barudwala. Graveyard Area 100 × 92 ft. Valuation Rs. 1,100.	Do.	Do.	Do.	Do.	Do.	Muslim Panch Managing.
177. Do.	Masjid Muglia, Himayatpura Area 115 × 132 ft. Valuation Rs. 20,000.	Do.	Do.	Do.	Do.	Do.	Do. ..
178. Do.	Masjid. Beside Wadnee Way in S. No. 6. Area 57 × 25 ft. Valuation Rs. 500.	Do.	Do.	Do.	Do.	Do.	Do. ..
179. Do.	Masjid. Shamsheer double storey. Area 39 × 36 ft. Valuation Rs. 2,000.	Do.	Do.	Do.	Do.	Do.	Do. ..
180. Do.	Masjid (broken) (Fakiran-ki-masjid) Graveyard. Area 40 × 60 ft. Valuation Rs. 2,000.	Do.	Do.	Do.	Do.	M. No. 10088 dt. 5h Ramzan 1299-Hijri.	Shri Qasim Shah and Gulab Shah.
181. Do.	Masjid Dada Saheb (broken) and graveyard. Area 100 × 100 ft. Valuation Rs. 1,000.	Do.	Do.	Do.	Do.	Not available	Muslim Panch Managing.
182. Do.	Makbara Bibi (Tomb). Masjid Graveyard. Area 300 × 250 ft. Valuation Rs. 25,000.	Do.	Do.	Do.	Do.	Do.	Syed Noor, resident of Paranda.
183. Ratnapur	Masjid and graveyard Area 60 × 40 ft. Valuation Rs. 200.	.. Do.	Do.	Do.	Do.	Do.	Muslim Panch Managing.





Details of immovable properties assessed at more than Rs. 5 a year or valued at more than Re. 1				Other properties			Details of the properties	Cash Grant or annuities if any received from Govt.	Estimated annual income	Remarks
Village	Survey No.	Area	Assessment	Village where situated	Site on which situated	Boundaries				
(9)	(10)	(11)	(12)	(13)	(14)	(15)	(16)	(17)	(18)	(19)
		A. gs.	Rs. P.					Rs.	Rs.	
..	Situated in Survey No. 232/2.
..	Tamarind tree one. Valuation Rs. 150.	East—Open space. West—Kotha of Gulam Mohiuddin Inamdar. North—Open space. South—Open space.
..	Tamarind tree one. Valuation Rs. 75.	Situated in Survey No. 115 of Shankar Renukadas.
..	Well one. Valuation Rs. 7,000.	..	Wall clock 1. Valuation Rs. 105. Cafin 1. Valuation Rs. 100.	East—House of Kazi Inayat Ali. West—Public way. North—Public way. South—Public way.
..	Neem trees four. Valuation Rs. 150.	Situated in Survey No. 15.
..	Well one. Valuation Rs. 1,500. Neem tree one. Valuation Rs. 75.	East—Public way. West—Congress Bhawan and house of Gautam Chand Marwadi. North—House of Gautam Chand South—Galli.
..	Situated in Survey No. of Abdul Manan.
..	Wall clock Valuation Rs. 115.	East—Grave yard of Kazi Family. West—Open space. North—Open space. South—Open space of Qazi Inayat Ali.
..	East—Wadner way. West—Survey No. 6. North—Survey No. 6. South—Survey No. 6.
..	East—Open space. West—No. place. North—Fasil. South—Fasil.
Paranda	25	01 06	0 64	Situated in Pardi No. 25. East—Public way. West—Pardi No. 25. North—Pardi No. 25. South—Pardi No. 25.
..	Situated in Survey No. 232.
..	Cistern one. Valuation Rs. 1,000. Neem tree one. Valuation Rs. 5.	Situated in agricultural land Survey No. 116.
..	Tamarind trees three. Valuation Rs. 150.	East—Way. West—Way and Nala. North—Way. South—Temple of Hanuman.

District Osmanabad



Serial No. and village	Name of the wakfs	Whether the wakf is a Shia or Sunni wakfs	Object of the wakfs	Name of the wakfs	Date and year of creation of the wakfs	Details of wakfs deeds or deeds	
(1)	(2)	(3)	(4)	(5)	(6)	(7)	(8)
184. Rasa ..	Masjid .. Area 32 × 22 ft. Valuation Rs. 300.	.. Sunni	Religious	Ack. End.	Not available	Not available	Muslim Panch Manag- ing.
185. Rohkal ..	Ashur khana (dilapidated) .. Area 15 × 10 ft. Valuation Rs. 500.	.. Do.	Do.	Do.	Do.	Do.	Do. ..
186. Do. ..	Dargah Peer Saheb .. Area 75 × 30 ft. Valuation Rs. 200.	.. Do.	Do.	Do.	Do.	Do.	Shaik Mahboob Wazeer.
187. Do. ..	Graveyard .. Area 120 × 120 ft. Valuation Rs. 250.	.. Do.	Do.	Do.	Do.	Do.	Muslim Panch Manag- ing.
188. Sawargaon ..	Graveyard .. Area 100 × 100 ft. Valuation Rs. 200.	.. Do.	Do.	Do.	Do.	Do.	Do. ..
189. Sonari ..	Ashur khana .. Area 15 × 15 ft. Valuation Rs. 200.	.. Do.	Do.	Do.	Do.	Do.	Do.
190. Do. ..	Graveyard .. Area 50 × 90 ft. Valuation Rs. 500.	.. Do.	Do.	Do.	Do.	Do.	Do. ..
191. Do. ..	Masjid .. Area 50 × 66 ft. Valuation Rs. 500.	.. Do.	Do.	Do.	Do.	Do.	Mohammad Babu Mulani, resident of Sonari.
192. Shalegaon ..	Graveyard .. Area 200 × 100 ft. Valuation Rs. 200.	.. Do.	Do.	Do.	Do.	Do.	Muslim Panch Manag- ing.
193. Sirsaw ..	Graveyard .. Area 3 acres. Valuation Rs. 1,500.	.. Do.	Do.	Do.	Do.	Do.	Do. ..
194. Do. ..	Masjid and grave of peer Saheb .. Area 70 × 55 ft. Valuation Rs. 1,300.	.. Do.	Do.	Do.	Do.	Do.	Do. ..
195. Shaikapur ..	Ashur khana (dilapidated) .. Area 28 × 12 ft. Valuation Rs. 500.	.. Do.	Do.	Do.	Do.	Do.	Do. ..



Details of immovable properties
assessed at more than Rs. 5 a year
or valued at more than Re. 1

Other properties


Details of
the
properties

Cash
Grant
or
annuities
if any
received
from
Govt.

Estimated
annual
income

Village	Survey No.	Area	Assess- ment	Village where situated	Site on which situated	Boundaries	(16)	(17) Rs.	(18) Rs.	Remarks
(9)	(10)	(11) A. gs.	(12) Rs. P.	(13)	(14)	(15)	(16)	(17) Rs.	(18) Rs.	(19) औरंगाबाद
..	Neem tree one. Valuation Rs. 100.	East—Open space. West—Taleem-Khana. North—Public way. South—Public way.
..	East—Village gate. West—Masjid. North—Way to Gram Panchayat. South—Way to village Kumbephal.
..	Neem tree one. Valuation Rs. 50.	Situated in the land of Mali Patil near the temple of Maruti.
..	Neem tree one. Valuation Rs. 50.	East—Way to village Kumbephal. West—Masjid. North—Public way to Gram Panchayat. South—Open space and Chawdi
..	Situated in Survey No. 98/1 of Nagu Balwanta and others.
..	East—House of Shankar Kumbhar. West—Base (Main Gate). North—Open space. South—Open space.
..	Situated in Survey No. 113 pertaining to Ibrahim Bandu. East—Tank. West—Survey No. 113. North—Kotha of Shankar Kumbhar. South—Survey No. 113.
..	Tree one. Valuation Rs. 25.	East—Open space. West—Public way. North—Open space. South—Open place of Limbaji Shaha.
..	Neem tree one. Valuation Rs. 25.	East—Survey No. of Digambar Maruti. West—S. No. of Digambar. North—S. No. of Digambar. South—Survey No. of Digambar.
..	Babool trees 18. Tamarind trees 2. Valuation Rs. 700.	East—Survey No. of Narhari. West—River. North—Survey No. of Narhari. South—Survey No. of Bala Saheb.
..	East—Way. West—Houses of Mahboob and Ganpat. North—House of Mubarak Hussain Mulani. South—Way.
..	East—Public way. West—House of Baba son of Qasim. North—Masjid. South—Chawdi.

District Osmanabad



Serial No. and village	Name of the wakfs	Whether the wakf is a Shia or Sunni wakfs	Object of the wakfs	Name of the wakfs	Date and year of creation of the wakfs	Details of wakfs deeds	Name of the Mutawalli
(1)	(2)	(3)	(4)	(5)	(6)	(7)	
196. Shaikapur ..	Graveyard Area 28 gunthas. Valuation Rs. 1,000. Sunni	Religious	Ack. End.	Not available	Not available	Muslim Panch Mana- ging.
197. Do. ..	Graveyard Area 100 × 100 ft. Valuation Rs. 200. Do.	Do.	Do.	Do.	Do.	Do
198. Do. ..	Masjid Area 28 × 28 ft. Valuation Rs. 1,000. Do.	Do.	Do.	Do.	M. No. 18909 dt. 7th Jama- dusani. 1300-Hijri.	Hussain Saheb son of Saheb Lal, reside- of Shaikapur.
199. Sakat Bk. ..	Chilla Malik Saheb Area 10 × 8 ft. Valuation Rs. 25. Do.	Do.	Do.	Do.	Do.	Muslim Panch Mana- ging.
200. Do. ..	Masjid. Chilla and graves Area 100 × 60 ft. Valuation Rs. 300. Do.	Do.	Do.	Do.	Do.	Dada Hassan, resident of Sakat Bk.
201. Tambewadi	Dargah Peer and Grave yard Area 100 × 100 ft. Valuation Rs. 200. Do.	Do.	Do.	Do.	Do.	Muslim Panch Mana- ging.
202. Tandulwadi	Chilla Jan Peer Saheb Area 20 × 20 ft. Valuation Rs. 200. Do.	Do.	Do.	Do.	Do.	Do. ..
203. Do. ..	Graveyard Area 200 × 150 ft. Valuation Rs. 1,000. Do.	Do.	Do.	Do.	Do.	Do. ..
204. Undegaon ..	Dargah Bade Saheb and grave- yard. Area 115 × 80 ft. Valuation Rs. 200. Do.	Do.	Do.	Do.	Do.	Abdul Mansoor.
205. Do. ..	Masjid Area 50 × 40 ft. Valuation Rs. 500. Do.	Do.	Do.	Do.	Do.	Muslim Panch Mana- ging.
206. Wadner ..	Graveyard Area 8 gunthas. Valuation Rs. 700. Do.	Do.	Do.	Do.	Do.	Do. ..
207. Do. ..	Graveyard. Situated in gaathan. Area 85 × 45 ft. Valuation Rs. 500. Do.	Do.	Do.	Do.	Do.	Do. ..
208. Do. ..	Graveyard Area about 6 gunthas. Valuation Rs. 400. Do.	Do.	Do.	Do.	Do.	Do. ..
209. Do. ..	Masjid (broken) Area 45 × 30 ft. Valuation Rs. 300. Do.	Do.	Do.	Do.	Do.	Do. ..



Details of immovable properties assessed at more than Rs. 5 a year or valued at more than Re. 1				Other properties			Details of the properties	Cash Grant or annuities if any received from Govt.	Estimated annual income	Remarks
Village	Survey No.	Area	Assessment	Village where situated	Site on which situated	Boundaries				
(9)	(10)	(11) A. gs.	(12) Rs. P.	(13)	(14)	(15)	(16)	(17) Rs.	(18) Rs.	
..	Tamarind trees 5. Valuation Rs. 250.	Situated in Survey No. 89.
..	Situated in Survey No. 1.
ekapur	91	0 34 Valuation	1 00 Rs. 500.	Janemaz Valuation Rs. 100.	..	100	East—Public way. West—House of Baba son of Qasim. North—Open land. South—Ashoor khana.
..	East—Way to Sakat Kd. West—Nala. North—Agrl. land of Mali Patel. South—Way to Gram Panchayat.
..	East—Public way to Gram-Panchayat. West—Open land of village abadi. North—Way to village Sakat Kd. South—Chawdi.
..	Banyan trees two. Valuation Rs. 100.	Situated in Survey No. 89 of Bhanudas Laxman Kakde.
..	Neem tree one. Valuation Rs. 50.	East—Open place. West—Open place. North—Open place. South—Open place.
..	East—Way and River. West—Way. North—Temple Sati Aai. South—Public way.
..	Tamarind tree one. Valuation Rs. 100.	East—Open land of Appa. West—Survey No. of Appa Dagdu. North—Open land. South—Survey No. of Appa.
..	Neem tree one. Valuation Rs. 30.	East—Open land. West—House of Abdul Khan. North—Open land. South—Way.
..	Tamarind tree one. Neem tree one. Valuation Rs. 150.	Situated in Survey No. 49 belonging to Shri Yakub son of Sk. Amir.
..	East—Open space. West—Open space. North—Open space. South—Open space.
..	Situated in Survey No. 11 belonging to Shri Syed Chand son of Syed Ali.
..	East—Public way. West—House of Sk. Yakub son of Sk. Ameer. North—(Base) Main entrance gate and way. South—House of Sk. Yakub son of Sk. Ameer.

District Osmanabad

Serial No. and village	Name of the wakfs	Whether the wakf is a Shia or Sunni wakfs	Object of the wakfs	Name of the wakfs	Date and year of creation of the wakfs	Deeds of wakfs	Name of the Mualli
(1)	(2)	(3)	(4)	(5)	(6)	(7)	
210. Wangi Kd. ..	Chilla Peer Chand Shah Wali Area 8×6 ft. Valuation Rs. 100.	Sunni	Religious	Ack. End.	Not available	Not available	Shri Abdul son of Saheb Lala, resident of Wangi Kd.
211. Do. ..	Graveyard Area 30×30 ft. Valuation Rs. 100.	Do.	Do.	Do.	Do.	Do.	Do.
212. Wangi Bk. ..	Chilla Gar Peer Area 6×4 ft. Valuation Rs. 50.	Do.	Do.	Do.	Do.	Do.	Muslim Panch Man- ging.
213. Do. ..	Graveyard and chilla peer Bodkhe Baba. Situated in S. No. 55 gairan land. Area 150×150 ft. Valuation Rs. 500.	Do.	Do.	Do.	Do.	Do.	Do. ..
214. Wakdi ..	Dargah Beebee Man. Area 90×75 ft. Valuation Rs. 500.	Do.	Do	Do.	Do.	Do.	Syed Peer Zare Inam- dar, resident of Hy- drabad.
215. Do. ..	Masjid (new) Area 80×45 ft. Valuation Rs. 200.	Do.	Do.	Do.	Do.	Do.	Muslim Panch Mana- ging.
216. Yenegaon ..	Chilla Peer Chiman Shah Wali Area 6×4 ft. Valuation Rs. 50.	Do.	Do.	Do.	Do.	Do.	Do. ..
217. Do. ..	Chilla Peer Pathan Saheb Area 6×4 ft. Valuation Rs. 50.	Do.	Do.	Do	Do.	Do.	Do. ..





Details of immovable properties assessed at more than Rs. 5 a year or valued at more than Re. 1				Other properties			Details of the properties	Cash Grant or annuities if any received from Govt.	Estimated annual income	Remarks
Village	Survey No.	Area	Assessment	Village where situated	Site on which situated	Boundaries				
(9)	(10)	(11) A. gs.	(12) Rs. P.	(13)	(14)	(15)	(16)	(17) Rs.	(18) Rs.	
..	East—Open land. West—S. No. of Balbhim Maruti. North—Foot way to Antergaon. South—Kotha of Niwarti Maruti.
..	Situated in survey No. of Niwarti Maruti. Note.—Shri Niwarti Maruti has illegally occupied the area of graveyard since one year.
..	Situated in Survey No. 100 of Narayan Shama Shelke.
..	Neem tree seven. Banyan tree one. Valuation Rs. 200. Well one. Valuation Rs. 1,000.	East—Open land and road to village Mankeshwar. West—Way to village Sirsaw. North—Open land and Temple Tuka Aai. South—Masawat of Mahars.
..	East—Way. West—S. No. of Digambar Nana Khatik. North—Open land. South—Way.
..	East—Open land. West—Open land. North—Way. South—Open land.
..	East—Gaothan land. West—Gaothan land. North—Gaothan land. South—Survey No. of Safam.
..	East—Gaothan land. West—Gaothan land. North—Gaothan land. South—S. No. 30 of Bhagwan Yadev.



FORM A

(See Rule 4)

**LIST OF (SUNNI) WAKFS IN THE HYDERABAD
AREA OF THE STATE OF MAHARASHTRA**

PART "B"

[Wakfs having an annual income of more than ten thousand rupees or
having properties valued at rupees one lakh.]

There is no entry in Part "B"



FORM A


(See Rule 4)

**LIST OF (SUNNI) WAKFS IN THE HYDERABAD
AREA OF THE STATE OF MAHARASHTRA**

PART "C"

[Means other than those shown in category "A" and "B".]

District Osmanabad



Serial No. and village	Name of the wakfs	Whether the wakf is a Sunni or Sunni wakfs	Object of the wakfs	Name of the wakfs	Date and year of creation of the wakfs	Details of wakfs deed or deeds	Name of the Mutadalli
(1)	(2)	(3)	(4)	(5)	(6)	(7)	
1. Asu	Dargah Ab Jullah Shah Saheb Grave yard. Area 195 × 155 fts. Valuation Rs. 2,000.	Sunni	Religious	Ack. End.	Not available	M. No. 18905, dt. 7th Jamadus sani 1300-Hijri.	Badrul Osman Bhai, resident of Asu, taluka Paranda.
2. Do.	Masjid Area 65 × 27 ft. Valuation Rs. 7,000.	Do.	Do.	Do.	Do.	M. No. 1732, dt. 13th Moharam 1300-Hijri.	Jan Mohammad Sk. Kasim, resident of Asu, taluka Paranda.
3. Arangaon	Masjid Area 25 × 20 ft. Valuation Rs. 2,000.	Do.	Do.	Do.	Do.	M. No. 1270, dt. 1302-Fasli.	Qasim Saheb Lal, resident of Arangaon.
4. Chinchpur Bk.	Masjid, Ashur Khana Grave yard. Area 125 × 90 ft. Valuation Rs. 200.	Do.	Do.	Do.	Do.	M. No. 15994, dt. 13th Ramzan 1299-Hijri.	Mohammad Malang Shah Fakir.
5. Devalgaon	Masjid Area 30 × 15 ft. Valuation Rs. 300.	Do.	Do.	Do.	Do.	M. No. 20797, dt. 1300-Hijri.	Sajjan and Nazuk Bi., resident of Devalgaon.
6. Deolali	Masjid Area 100 × 100 ft. Valuation Rs. 2,000.	Do.	Do.	Do.	Do.	M. No. 344, dt. 4th Isfindar 1297-Fasli.	Zainuddin, son of Baba Miyan and Nawazuddin, son of Baba Miyan.
7. Deonagra	Dargah Hasham Sher and Grave yard. Area 250 × 250 ft. Valuation Rs. 1,000.	Do.	Do.	Do.	Do.	M. No. 17988, dt. 5th Safar-1300-Hijri.	Aziz bin Umrao.
8. Ghargaon	Masjid Area 50 × 21 ft. Valuation Rs. 600.	Do.	Do.	Do.	Do.	M. No. 19084, dt. 10th Jamadiussani. 1300-Hijri.	Mohammad son of Jafer and other brothers.
9. Jaula Nizamuddin.	Dargah Hazrath Nizamuddin Idgah. Dargah Hazrath Fakhruddin and Ashurkhana Area 3 acres 23 gunthas. Valuation Rs. 4,000.	Do.	Do.	Do.	Do.	M. No. 15497, dt. 25th Shaban. 1299-Hijri.	Hashamuddin Wazir Saheb, resident of Jaulanizamuddin.
10. Do.	Masjid and ashur Khana Area 57 × 52 ft. Valuation Rs. 10,000.	Do.	Do.	Do.	Do.	M. No. 19111, dt. 14th Jamadiul-awal 1300-Hijri.	Syed Hasham Syed Rahman Mahboob Mohiuddin and others, resident of Jaula.
11. Kandalgaon	Masjid Dargah Sunni Saheb, Grave yard Dargah. Wali Saheb. Area 140 × 120 ft. Valuation Rs. 500.	Do.	Do.	Do.	Do.	M. No. 19112, dt. 14th Jamadiussani 1300-Hijri.	Shri Miyan son of Mohiuddin.



C
in category A and B

Details of immovable properties
assessed at more than Rs. 5 a year
or valued at more than Re. 1

				Other properties			Details of the properties	Cash Grant or Estimated annuities if any received from Govt. (17) Rs.	Estimated annual income (18) Rs.	
Village	Survey No.	Area	Assess- ment	Village where situated	Site on which situated	Boundaries				
(9)	(10)	(11) A. gs.	(12) Rs. P.	(13)	(14)	(15)	(16)	(17)	(18)	
Asu	127	6 15 Value Rs.	6 42 7,000.	..	Neem tree one Gondan tree one. Value Rs. 100.	800	Situated in survey No. 127.
Do.	44/1	15 05 Value Rs.	18 85 7,000.	..	Open space Area 65 X 52 ft. Value Rs. 500. Neem tree one. Value Rs. 30.	South side of the masjid.	1,200	East—Public way and temple of Hanuman. West—Public way. North—Public way. South—House of Sopan Niwarti.
Arangan as per B. 9	83 84 2	14 25 30 15 45 00	13 00 28 12 41 12	1,500	East—Way and House of Anjana- bai wife of Sopan. West—House of Sopan Sakharan North—Nala and land of Genu Pingle. South—Public way to Pimpri.
Chinch- pur, BK.	355	11 22 Value Rs.	13 85 3,300.	..	Neem trees five Value Rs. 100.	500	East—Way. West—Way. North—House of Mohd. Imam. South—Open land of Chand Attar.
Devalgaon as per JB. 9.	109	05 38 Value Rs.	08 00 4,000.	50	East—Public way. West—Way and Muth Gosai. North—House of Papa Bhai. South—Open space.
Deolali	323 329 332	20 32 16 02 29 37	17 00 13 00 44 50	..	Neem trees two Value Rs. 100. Well one. Value Rs. 5,000.	3,000	East—Public way. West—S. No. of Sadashiv Khandu. North—House of Krishna Keshav. South—Open land of Yeshwant Manikrao. Note.—Area 100 X 40 is under illegal possession of Shri Laxman Jadhav since Police action.
Tambur- wadh. Tq. Par- anda, as per JB. 9.	97 99 5	15 20 06 00 89 12	04 00 11 00 89 50	..	Rs. 5,100
Deonigra as per JB. 9.	2	06 38 Value Rs.	6 00 4,000.	..	Tamarind trees 11 Value Rs. 1,000.	200	Situated in Survey No. 2
Gaungion as per JB. 9.	45 43 2	21 35 21 18 43 13	22 00 24 00 46 00	..	Pipal tree one Value Rs. 25.	3,000	East—Public way. West—Public way. North—Public way. South—Panchayat office build- ing.
Jaula Nizini- ddin.	1	21 35 Value Rs.	15 32 11,500	..	Tamarind trees two. Neem trees twenty. Banyan tree one. Babool trees two. Value Rs. 1,500. Wells 2. Value Rs. 3,000.	1,000	East—Survey No. 1. West—Survey No. 1. North—Survey No. 1. South—Survey No. 1.
Jaula	405 405 2	33 13 05 27 45 00	09 44 02 02 11 45	..	Open space Area 55 X 30 Valuation included in the main Wakf. Tree one. Value Rs. 25.	South side of the masjid.	1,000	East—Way. West—House of Anwarullah Hussain. North—Dargah Hazrath Rahi- matullah Shah. South—House of Shiva Bagwan Mali.
Kandul- gaon, as per JB. 9.	27	19 13 Value Rs.	19 00 6,000.	1,000	East—Way. West—Way. North—Way. South—Way.

District Osmanabad




Serial No. and village	Name of the wakfs	Whether the wakf is a Shia or Sunni wakfs	Object of the wakfs	Name of the wakfs	Date and year of creation of the wakfs	Details of wakfs dated of details	Name of the Mufaw
(1)	(2)	(3)	(4)	(5)	(6)	(7)	
12. Kaderabad ..	Masjid Ek. Khana. Chilla. Sunni Grave yard. Area 115 × 115 ft. Valuation Rs. 4,000.	Do.	Religious	Ack. End.	Not available	M. No. 391 dt. 2nd Amardad. 1297-Fasli.	Ahmed Ali son of Murad Ali.
13. Kaudgaon ..	Masjid Area 64 × 37 ft. Valuation Rs. 500.	Do.	Do.	Do.	Do.	M. No. 320 dt. 8th Aban. 1296-Fasli.	Sahebala Balabhai Mullani, resident of Kaudgaon.
14. Mugaon ..	Dargah Malik Saheb along-with Chilla Fateh Saheb, Sarai, Ashur Khana. Grave yard. Area 220 × 150 ft. Valuation Rs. 15,000.	Do.	Do.	Do.	Do.	M. No. 18834 dt. 1st Jama-diussani. 1300-Hijri.	Shaik Ali, Shaik Hasan, resident of Mugaon.
15. Mankeshwar	Dargah. Tayab-ul-Qadri, two Khanqas, Masjid & Graves. Area 67 × 56 ft. Valuation Rs. 10,000.	Do.	Do.	Do.	Do.	M. No. 367 dt. 1297-Fasli.	Abdul Rahman Bin Hadi, resident of Mankeshwar.
16. Do. ..	Masjid Omar Mazhar Area 94 × 55 ft. Valuation Rs. 5,000.	Do.	Do.	Do.	Do.	Not available	Habeeb Abdullah Nabi-Habeeb Salam, resident of Mankeshwar.
17. Do. ..	Jame Masjid Area 125 × 48 ft. Valuation Rs. 2,000.	Do.]	Do.	Do.	Do.	M. No. 344 dt. 97-Fasli.	Akbar Nawazuddin Kazi.
18. Paranda ..	Ashur Khana-Imam Bada (Deeni School) Area 145 × 118 ft. Valuation Rs. 15,000.	Do.	Do.	Do.	Do.	Not available	Wakfs Committee.
19. Do. ..	Chilla (Asar Mubarak) Haz-rath Gulam Abdul Qadar Jeelani. Gulam Dastagir. Mohalla Mujawar Galli. Area 48 × 75 ft. Valuation Rs. 10,000.	Do.	Do.	Do.	Do.	M. No. 2543 of 1280 H.	Shaik Rahim Shaik Azar & others.
20. Do. ✓ ..	Dargah Hazrath Khaja Bada-ruddin Saheb. Chilla Hazrath Khaja Naseeruddin Saheb. Masjid. Grave yard Area 26 acres 3 gunthas. Valuation Rs. 20,000.	Do.	Do.	Do.	Do.	M. No. 265 dt. 18th Meher 1296-Fasli.	Shaik Gulam Mustafa Baba Miyan.



Details of immovable properties assessed at more than Rs. 5 a year or valued at more than Re. 1				Other properties			Details of the properties	Cash Grant or annuities if any received from Govt.	Estimated annual income	Remarks
Village	Survey No.	Area	Assessment	Village where situated	Site on which situated	Boundaries				
(9)	(10)	(11)	(12)	(13)	(14)	(15)	(16)	(17)	(18)	(19)
		A. gs.	Rs. P.					Rs.	Rs.	
Kaderabad as per VII. XII.	7 31	30 34 15 20	25 73 13 74	..	Tamarind tree one Value Rs. 90.	3,000.	Situated in Survey No. 731
	2	46 14	39 47		Well one. Value Rs. 1,000.					
		Value Rs. 20,000.								
Kaudgaon as per VII. XII.	21	22 05 Value Rs.	10 28 5,000	200	East—Temple of Maruti. West—Public way. North—Public way. South—Open space and public way and Gram Panchayat Office.
Mugaon	46/1	11 10 Value Rs.	6 42 6,000.	..	Tamarind tree one. Neem trees nine. Babool trees four. Kawit tree one. Pipal tree one. Value Rs. 1,500.	..	Tugre etc. Value Rs. 500.	..	500	East—Cart way. West—Gaathan land. North—Open space and village. South—Agri. land of Laxman Ramrao.
Mankeshwar. Shekapur as per JB. 9.	62 63 51/1 3	16 18 28 30 22 05	18 00 49 00 39 00	..	Neem tree one. Value Rs. 25.	5,000	East—Public way. West—House of Mutalif and Syed Mohammed. North—House of Hasan son of Syed Moosa. South—Public way.
		67 13	106 00							
		Value Rs. 35,000.								
Mankeshwar as per VII. XII.	20/C	12 00 Value Rs.	14 10 4,000.	800	East—House of Tatya Dashrath Andhone. West—House of Salam Abu Bakar. North—Plot of Salam Abu Bakar. South—House of Somnath Patil.
Mankeshwar.	175 176 178 179	02 21 14 28 27 19 24 24	05 00 18 00 35 00 34 00	..	Tamarind tree one. Value Rs. 50. Well one. Value Rs. 5,000.	2,500	East—Open land. West—Public way. North—Land and house of Abdul Qadar. South—House of Limbaji.
	4	69 12	92 00							
		Value Rs. 35,000.								
	Banyan tree one. Neem tree one. Tamarind tree one. Value Rs. 150. Gulzar hotel one. Bakhar one. Area included in main Wakf. Value Rs. 4,000.	480	East—Road. West—Open space. North—House and shop. South—Open space and boundary of post office.
Paramda	146 150	34 36 37 19	9 42 9 44	2,000	East—House of Rahim. West—Lane. North—Open space of Mustaq Hussain. South—Public way.
	2	72 15	18 86							
		Value Rs. 22,000.								
Do. as per JB. 9	60 61 248 249 229 241 192	18 05 39 16 27 10 20 13 06 19 24 24 35 00	15 00 25 00 18 00 12 00 00 75 07 50 08 00	..	Well one. Value Rs. 3,000. Neem trees five. Value Rs. 500.	5,000	Situated in S. No. 231/1 gairan. East—Public way to Khanapur village. West—S. No. 230. North—Tank. South—Grave yard Kokashah.
	7	171 07	86 25							
		Value Rs. 45,000.								

District Osmanabad




Serial No. and village	Name of the wakfs	Whether the wakf is a Shia or Sunni wakf	Object of the wakfs	Name of the wakfs	Date and year of creation of the wakfs	Details of wakfs deeds	Name of the Mutawalli
(1)	(2)	(3)	(4)	(5)	(6)	(7)	
21. Paranda ..	Masjid Amanullah Area 53 × 53 ft. Valuation Rs. 5,000.	.. Sunni	Religious	Ack. End.	Not available	M. No. 16178 dt. 5th Shawal 1299-Hijri.	Syed Ali Mohammad Ali.
22. Do. ..	Jame Masjid. Situated in Fort. (Shamsheer Masjid). Area 95 × 81 ft. Valuation Rs. 4,00,000.	Do.	Do.	Do.	Do.	M. No. 390-dt. 1297-Fasli.	Abdul Qadar Qasim Saheb and other resident of Paranda
23. Do. ..	Masjid. Palla galli .. Area 56 × 104 ft. Valuation Rs. 12,000.	.. Do.	Do.	Do.	Do.	Not available	Hussain Yakub Palla, resident of Paranda.
24. Do. ..	Masjid Mehdiyan .. Area 114 × 70 ft. Valuation Rs. 14,000.	.. Do.	Do.	Do.	Do.	Do.	Imam Shah Ladle Chairman.
25. Do. ..	Masjid Qasab Mohalla Area 53 × 39 ft. Valuation Rs. 3,000.	.. Do.	Do.	Do.	Do.	M. No. 23 dt. 27th Teer 1296-Fasli.	Gulam Mohiuddin Kareemuddin.
26. Panchpimpla	Dargah peer Saheb Area 50 × 50 ft. Valuation Rs. 400.	.. Do.	Do.	Do.	Do.	M. No. 753 dt. 1306-Fasli.	Badshah Dada Bhai Mullaji, resident of Paranda.
27. Rohkal ..	Masjid compound area Area 60 × 45 & 23 × 18 ft. Valuation Rs. 4,000.	.. Do.	Do.	Do.	Do.	M. No. 22096, dt. 24th Safar. 1301-Hijri.	Shaik Mahboob Shaik Vazir and others.
28. Rosa ..	Dargah Malik Saheb Grave yard. Area 70 × 110 ft. Valuation Rs. 700.	.. Do.	Do.	Do.	Do.	Not available	Abdul Malik Saheb.
29. Rajuri-new ..	Masjid. Dargah and Grave-yard. Area 3 gunthas. Valuation Rs. 1,000.	Do.	Do.	Do.	Do.	M. No. 18850 of 1300-Hijri	Abdullah Umer Khan and others.
30. Shirala ..	Dargah Peer gaibee Saheb alongwith two masjids and graveyard. Area 150 × 100 ft. Valuation Rs. 20,000.	Do.	Do.	Do.	Do.	M. No. 25 of 1296-Fasli.	Shaik Rahim Qasim Ali, resident of Shirala.



Details of immovable properties assessed at more than Rs. 5 a year or valued at more than Re. 1				Other properties			Details of the properties	Cash grant or annuities if any received from Govt.	Estimated annual income	Remarks
Village	Survey No.	Area	Assessment	Village where situated	Site on which situated	Boundaries				
(9)	(10)	(11)	(12)	(13)	(14)	(15)	(16)	(17)	(18)	
		A. gs.	Rs. p.				Rs.	Rs.	Rs.	
Paranda as per VII. XII.	188/2	2 31	00 64	..	Two rooms.	North side of the masjid.	Wall clock	..	300	East—House of Abdul Qadar West—Public way. North—Public way. South—House of Abdul Qadar.
		Value Rs.	1,000.		Value Rs. 1,000.		Value Rs. 105.			
Do.	137	37 39	22 28	..	Neem tree one.	..	Wall clock.	..	9,000	East—Open space and Fasil.
	138	28 33	14 56		Value Rs. 50.		Value Rs. 150			West—Open space of Hamam.
	139	22 28	13 72							North—Open space.
	140	32 13	22 28							South—Open space.
	141	26 34	14 56							Note.—There is some encroachment in these inam lands.
	142	27 08	14 56							
	6	175 35	101 96							
		Value Rs.	70,000.							
Do.	4 Rooms.	..	Wall clock.	..	50	East—Public way.
					Value Rs. 2,000.		Value Rs. 425			West—Agrl. land of Nana Saheb
					4 trees					North—House of Abdul Gani
					Value Rs. 150.					South—House of Ishaq.
Do.	6 Shops.	..	Iron boxes 6	..	1,200	East—Public way.
					2 houses bearing		Deg. 1			West—Shops of Wakfs.
					No. 152.		Caffin 1			North—Lane.
					Total Value		Value Rs. 1,550.			South—House of Usman and
					Rs. 3,500.					Habeeb Kha.
					Neem trees two.					
					Value Rs. 75.					
Paranda as per VII. XII.	252	29 26	9 56	..	Tamarind tree one	..	Wall clock	..	6,000	East—Open space.
	255	39 06	11 16		Value Rs. 100.		Value Rs. 150			West—Open space of masjid.
	256	26 29	7 72							North—Lane.
	257	35 14	10 30							South—Open space.
	258	38 21	20 58							
	279	17 01	11 16							
	282	41 13	21 44							
	7	227 30	91 92							
		Value Rs.	50,000.							
Panch-Pimpla.	207	5 21	5 50	300	Situated in Survey No. 207.
		Value Rs.	3,000.							
Rohkal	82/2	6 00	5 50	1,000	East—Way to Gram Panchayat
	83/1	39 08	28 00							West—Way to village Panchayat
										Pimpla.
	2	45 08	33 50							North—Gate of the village.
		Value Rs.	15,000.							South—Open space of Ashur Khana.
Rosa as per VII. XII.	11	14 14	12 00	..	Neem tree one.	200	Situated in Survey No. 11.
		Value Rs.	3,000.		Mango tree one.					
					Value Rs. 60					
Rajuri	14	23 36	16 13	200	East—Way to village Gram Panchayat.
	15	21 18	15 85							West—Cart-track to village Ghargaon.
	2	45 14	31 98							North—Way to Tank.
		Value Rs.	20,000.							South—Open space and house of Mali Patil.
Spirala	133	34 10	51 50	..	Tamarind tree one	8,000	Situated in the Inami land of Dargah.
	134	16 32	26 00		Pilla trees five.					
	135	28 35	40 00		Pachunda tree one.					
	136	26 27	47 00		Neem tree one					
	4	106 24	164 50		Value Rs. 200.					
		Value Rs.	50,000.							

District Osmanabad



Serial No. and village	Name of the Wakfs	Whether the wakf is a Shia or Sunni wakfs	Object of the wakfs	Name of the wakfs	Date and year of creation of the wakfs	Details of wakfs deed or deeds	Name of the mutawalli
(1)	(2)	(3)	(4)	(5)	(6)	(7)	(8)
31. Shekapur ..	Dargah Gaibee Peer .. Area 100 × 100 ft. Valuation Rs. 200.	.. Sunni	Religious	Ack. End.	Not available	M. No. 19138 dt. 18th Janna- diussani 1300-Hijri.	Shri Sk. Hussain son of Saheb Lal. Bapulal son of Ahmed Lal and others.
32. Sakat Bk. ..	Dargah Malik Saheb and grave yard. Area 2 gunthas (80 × 40). Valuation Rs. 800.	Do.	Do.	Do.	Do.	M. No. 22411 20th Rabiul- awal 1301-Hijri.	Dada Hasan Inamda resident of Sakat Bk.
33. Shelgaon ..	Masjid .. Area 85 × 35 ft. Valuation Rs. 3,000.	.. Do.	Do.	Do.	Do.	M. No. 42, dt. 28th Rabiul- awal. 1304-Hijri.	Syed Babulal son of Syed Bhai and others
34. Tandulwadi	Masjid .. Area 54 × 50 ft. Valuation Rs. 2,000.	.. Do.	Do.	Do.	Do.	M. No. 15800 dt. 1299-Hijri.	Shaik Abdullah Shaik Chand resident of Tandulwadi.
35. Wakdi ..	Masjid .. Area 50 × 40 ft. Valuation Rs. 1,000.	.. Do.	Do.	Do.	Do.	M. No. 800 dt. 7th Azur 1341-Fasli.	Abdul Qadar resident of Wakdi.



Details of immovable properties assessed at more than Rs. 5 a year or valued at more than Re. 1				Other properties			Details of the properties	Cash grant or annuities if any received from Govt.	Estimated annual income	
Village	Survey No.	Area	Assessment	Village where situated	Site on which situated	Boundaries				
(9)	(10)	(11) A. gs.	(12) Rs. P.	(13)	(14)	(15)	(16) Rs.	(17) Rs.	(18) Rs.	(19) औरंगाबाद
Shaikapur as per JB. 9.	71 90 2	3 23 7 27 11 10	2 25 7 50 9 75	500	Situated in Survey No. 70/B.
Value Rs. 11,000.										
Sakat Bk. as per J.B. 9.	3	22 20 Value Rs. 10,000.	14 00	..	Neem tree one. Value Rs. 20.	500	Situated in Survey No. 40.
Shelgaon JB. 9.	95	10 10 Value Rs. 6,000.	12 50	..	Neem tree one. Value Rs. 50.	1,100	East—Way. West—Way. North—House of Mahadu Vishwanath. South—Way.
Kokarwadi as per JB. 9.	25 26 2	12 25 32 14 44 39	5 50 24 00 29 50	Holy Quran Value Rs. 200	..	1,000	East—Temple and base. West—Open space. North—Way and River. South—Way and School.
Value Rs. 15,000.										
Wakdi as per JB. 9.	24	22 19 Value Rs. 12,000.	35 00	1,500	East—Public way. West—Open land. North—Public way. South—Open land.

ABSTRACT

Taluka Paranda, District Osmanabad, in respect of Sunni Wakfs institutions



	No. of Wakfs institutions	Valuation of the main Wakf	Valuation of the immovable property			Movable	Annual income			Remarks
			Agrl. land	Other than Agrl. land.	Total		Cash grant	Others	Total	
	(1)	(2)	(3)	(4)	(5)	(6)	(7)	(8)		
Part "A"	.. 217	2,17,535	11,600	35,800	47,400	620	..	1,670	1,670	
Part "B"	
Part "C"	.. 35	5,78,200	5,72,300	33,900	6,06,200	3,080	..	63,580	63,580	
Total	.. 252	7,95,735	5,83,900	69,200	6,53,600	3,700	..	65,250	65,250	

(Illegible),
Commissioner of Wakfs,
Aurangabad.