

भाग १ (अ.वि.पु.) म. शा. रा., अ. क्र. १२०९

BY SECRETARY, MARATHWADA WAKF BOARD

No. WKF-END-3182-78.—Whereas, the Government of Maharashtra under sub-section 5 (1) of section 4 of Wakf Act, 1954, has forwarded a list of Wakf properties to the Marathwada Wakf Board for publication after scrutiny;

Marathwada Wakf Board after due scrutiny is publishing the list of Wakf under sub-section 5 (2) of section 4 of the said Act. If a dispute arises as to whether or not the property specified in the list is Wakf property or it pertains to Sunni or Shia Wakf, the Board, Mutawalli, or the person interested may institute a suit in a Civil Court as laid down in section 6 (1) within a period of one year from the date of publication of list of Wakf published below under sub-section (2) of section 5.

SYED YASEEN,

Aurangabad : Secretary, Marathwada Wakf
The 3rd August 1978. Board, Aurangabad.


**FORM A**

(See Rule 4)

LIST OF (SUNNI) WAKFS IN THE HYDERABAD AREA OF THE STATE OF MAHARASHTRA**PART " A "**

['A' Means Wakfs having no property or having property details of which would not be required to be given, i.e., Agricultural Lands assessed at less than Rs. 5 p. a. or other Immovable Properties valued at Re. 1 or less.]

District Osmanabad




Serial No. and village	Name of the wakfs	Whether the wakf is a Shia or Sunni wakfs	Object of the wakfs	Name of the wakfs	Date and year of creation of the wakfs	Details of wakfs deed or deeds	Name of the Mutewalli
(1)	(2)	(3)	(4)	(5)	(6)	(7)	(8)
1. Arni	.. Ashoor Khana (without roof) area 15 x 15 ft. Value Rs. 500.	Sunni ..	Religious	Ack. En ^d .	Not available	Not available	Muslim Panch Managing.
2. Do.	.. Grave Yard, Situated in S. No. of Shaiji Parasram Shindhe. Area 4 Gunthas. Value Rs. 100.	Do.	Do.	Do.	Do.	Do.	Do. ..
3. Alni	.. Grave Yard Area 5 Gunthas. Value Rs. 400.	Do.	Do.	Do.	Do.	Do. ..
4. Ansurda	.. Grave Yard Area 20 x 20 ft. Value Rs. 100.	Do.	Do.	Do.	Do.	Do. ..
5. Ambehal	.. Masjid (Open space) Area 20 x 20 ft. Value Rs. 200.	..	Do.	Do.	Do.	Do.	Do. ..
6. Bimble	.. Ashoor Khana (only open plot) near Ma ¹ . Area 30 x 15 ft. Value Rs. 200.	Do.	Do.	Do.	Do.	Do.	Do. ..
7. Do.	.. Chilla Mahboob Subhani, Near Base. Area 6 x 7 ft. Value Rs. 100.	Do.	Do.	Do.	Do.	Do.	Do. ..
8. Do.	.. Chilla Mahboob Subhani and Grave Yard. Area 41 x 31 ft. Value Rs. 500.	Do.	Do.	Do.	Do.	Do.	Do. ..
9. Do.	.. Grave Yard of Fakirs Area 100 x 70 ft. Value Rs. 500.	..	Do.	Do.	Do.	Do.	Fakir Muslim Panch Managing.
10. Do.	.. Idgah and Graveyard of Pathan. Area 120 x 100 ft. Value Rs. 2,000.	Do.	Do.	Do.	Do.	Do.	Muslim Panch Managing.
11. Bhokanwadi	.. Grave Yard Area 1/2 acre. Value Rs. 400.	Do.	Do.	Do.	Do.	Do. ..
12. Begda	.. Grave Yard Area 162 1/2 x 17 1/2 ft. Value Rs. 1,500.	Do.	Do.	Do.	Do.	Do. ..
13. Bhandari	.. Grave of Peer Saheb. Area 16 x 10 ft. Value Rs. 300.	Do.	Do.	Do.	Do.	Do. ..
14. Do.	.. Grave Yard Area 12 Gunthas. Value Rs. 3,000	Do.	Do.	Do.	Do.	Do. ..

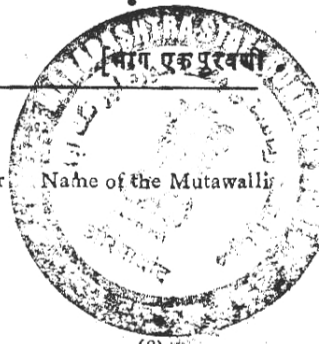
Details of immovable properties assessed at more than Rs. 5 a year or valued at more than Re. 1				Other properties			Details of the properties	Cash Grant or annuities, if any, received from Govt.	Estimated annual income	Remarks
Village	Survey No.	Area	Assessment	Village where situated	Site on which situated	Boundaries				
(9)	(10)	(11) A. gs.	(12) Rs. P.	(13)	(14)	(15)	(16)	(17) Rs.	(18) Rs.	(19)
..	East—Govt. Ground. West—Govt. Road. North—Govt. Road. South—Govt. Road.
..	Banyan tree 1 Value Rs. 10.	East—S. No. of Shahji. West—Govt. Road to Yeoti. North—Govt. Road. South—S. No. of Shahji.
..	East—Way. West—Gairan land. North—Way. South—Agril. land of Baba Londe.
..	East—Way. West—Village. North—Way to Kasaigaon. South—Way to Gondgaon.
..	East—Open space and Way. West—Gaothan land. North—Way and Open space. South—Gaothan land.
..	East—Public way. West—Public way. North—House of Saleem Radey. South—Public way.
..	East—Govt. Road. West—Public way. North—Shop of Babu Fakir. South—Public way.
..	Tamarind tree 1 Value Rs. 100.	East—Open plot. West—House of Mahboob. North—House of Tajud din. South—Open space and House of Chand Bee.
..	East—House of Mahboob Shah. West—S. No. 2. North—Well. South—Compound of Police Station. Situated in S. No. 2.
..	Neem tree 1. Value Rs. 50.	East—Way to village Chikhli. West—Way to Osmanabad. North—Fallow land. South—Fallow land and Way. Situated in S. No. 123/3.
..	East—Land of Gopal Shinde. West—Way. North—Way. South—Gaothan land.
..	East—Gairan land. West—Temple Hanuman. North—S. No. 2. South—Road to Village Warwanti. Situated in S. No. 1
..	Tamarind tree 1 Value Rs. 100.	East—Agril. land of Shanta Ramanna Suryawanshi West—Agril. land of Pandu Bhau Vishunath. North—Do. South—Do.

District Osmanabad

Serial No. and Village	Name of the Wakfs	Whether the Wakf is a Shia or Sunni Wakfs	Object of the Wakfs	Name of the Wakfs	Date and year of creation of the Wakfs	Details of Wakfs deed or deeds	Name of the Mutawalli
(1)	(2)	(3)	(4)	(5)	(6)	(7)	(8)
15. Borgaon Raje	Grave of Peer Subhani. Area 16 × 16 ft. Value Rs. 500.	Mahboob Sunni ..	Religious	Ack. End ..	Not available	Not available	Muslim Panch Manag- ing.
16. Do. ..	Grave Yard .. Area 2 Acre 1 Guntha. Value Rs. 900. Do.	Do.	Do.	Do.	Do.	Do. ..
17. Do. ..	Masjid .. Area 30 × 25 ft. Value Rs. 800. Do.	Do.	Do.	Do.	Do.	Do. ..
18. Borkheda ..	Grave of Peer Syed Saheb and Grave Yard. Area 1 acre. Value Rs. 1,200.	Do.	Do.	Do.	Do.	Do.	Do. ..
19. Bhanasgaon	Dargah Peer and Grave Yard Area 25 × 25 ft. Value Rs. 150.	Do.	Do.	Do.	Do.	Do.	Syed Hussain, Kotwal, resident of Bhansa- gaon.
20. Bamni ..	Dargah .. Area 25 × 20 ft. Value Rs. 200.	Baba ki Tekdi	Do.	Do.	Do.	Do.	Fakir Shah resident of Bamni.
21. Do. ..	Grave Yard .. Area 1 gunthas. Value Rs. 150. Do.	Do.	Do.	Do.	Do.	Do. ..
22. Dhoki ..	Ashoor Khana .. Area 50 × 40 ft. Value Rs. 500. Do.	Do.	Do.	Do.	Do.	Muslim Panch Manag- ing.
23. Do. ..	Chilla Haz. Mahboob Subhani and Grave Yard. Area 30 × 15 ft. and 5 gunthas. Value Rs. 400.	Do.	Do.	Do.	Do.	Do.	Managing Committee under the Supervi- sion of the Marath- wada Wakf Board Aurangabad.
24. Do. ..	Grave Yard .. Area 4 acres. Value Rs. 1,000. Do.	Do.	Do.	Do.	Do.	Muslim Panch Manag- ing.
25. Do. ..	Masjid, Qasab Mahella .. Area 160 × 80 ft. Value Rs. 300. Do.	Do.	Do.	Do.	Do.	Do. ..
Do. ..	Masjid, Panch Bibiyan, Fakir Galli. Area 50 × 40 ft. Value Rs. 200.	Do.	Do.	Do.	Do.	Do.	Do. ..



Details of immovable properties assessed at more than Rs. 5 a year or valued at more than Re. 1				Other properties			Details of the properties	Cash Grant or annuities if any received from Govt.	Estimated annual income	Remarks
Village	Survey No.	Area	Assessment	Village where situated	Site on which situated	Boundaries				
(9)	(10)	(11)	(12)	(13)	(14)	(15)	(16)	(17)	(18)	(19)
		A. gs.	Rs. P.					Rs.	Rs.	
..	Situated in S. No. of Ramzan Patel.
..	Tamarind tree-1 Value Rs. 80.	East—Way to Borjheda and S. No. 10. West—Gaathan land. North—Do. South—S. No. 11.
..	East—Open space of Nazir Gundu. West—Open space of Ramzan Patel. North—Agril. land S. No. 1 of Ramzan Patel. South—Public way.
..	Tamarind and Neem trees-6 Value Rs. 500.	East—Agril. land of Ismail. West—Well of Chauka Gaikwad. North—Agril. land of Ismail. South—Govt. School.
..	Neem tree-1 Value Rs. 20.	Situated towards south of village. East—Open land of Gaathan land. West—Do. North—Do. South—Do.
..	Banyan trees 2 Value Rs. 150. Neem tree 1. Value Rs. 50.	East—Agril. land of Qader Saheb. West—Road to Kundala. North—Agril. land of Fareed Saheb. South—Tekdi.
..	Neem trees 2 Value Rs. 70	East—Agril. land of Pancha and Dagdu. North—Agril. land of Dagdu. South—Agril. land of Sk. Miya S. No. 3.
..	East—Way. West—Way and house. North—Way. South—Open land and houses.
..	Trees 3 Value Rs. 150.	East—Public way. West—S. No. 369. North—Open land. South—Gaathan and open land.
..	East—Land of Raghuba Patil. West—Godown of Gram Panchayat. North—Land of Raghuba Patil. South—Way to village Palsap.
..	Trees 2. Value Rs. 50.	East—Public way. West—Open space of Masjid. North—House of Sutar. South—Public way.
..	Tree 1. Value Rs. 400.	East—Houses of Harijans. West—Public way. North—Public way. South—Land of Fakir.



District Osmanabad

Serial No. and Village	Name of the Wakfs	Whether the Wakf is a Shia or Sunni Wakfs	Object of the Wakf	Name of the Wakif	Date and year of creation of the Wakfs	Details of Wakfs deed or deeds	Name of the Mutawalli
(1)	(2)	(3)	(4)	(5)	(6)	(7)	(8)
27. Dhotta ..	Grave of Dawal Malik Saheb and Grave Yard. Area 1 acre. Value Rs. 2,000.	Sunni	Religious	Ask. End.	Not available	Not available	Muslim Panch Managing.
28. Do. ..	Grave of Shaikh Fareed Saheb. Area 25 x 25 ft. Value Rs. 400.	Do.	Do.	Do.	Do.	Do.	Hikmat Allauddin, resident of Dhotta.
29. Daudpur ..	Chilla Sk. Fareed Shaheb Alongwith Grave Yard. Area 50 x 50 ft. Value Rs. 600.	Do.	Do.	Do.	Do.	Do.	Muslim Panch Managing.
30. Deolali ..	Dargah Aba Saheb Area 20 x 10 ft. Value Rs. 200.	Do.	Do.	Do.	Do.	Do.	Do. ..
31. Deolali ..	Grave Yard Area 50 x 30 ft. Value Rs. 200.	Do.	Do.	Do.	Do.	Do.	Do. ..
32. Dharphal ..	Grave of Sk. Mahboob, Sawar Area 12 x 10 ft. Value Rs. 200.	Do.	Do.	Do.	Do.	Do.	Do. ..
33. Dharur ..	Grave Yard Area 2 gunthas. Value Rs. 150.	Do.	Do.	Do.	Do.	Do.	Do. ..
34. Do. ..	Masjid Area 20 x 15 ft. Value Rs. 600.	Do.	Do.	Do.	Do.	Do.	Abdullah Sheru Bhai, resident of Dharur.
35. Ghogi ..	Grave of Peer and Grave yard Area 6 gunthas. Value Rs. 900.	Do.	Do.	Do.	Do.	Do.	Muslim Panch Managing.
36. Do. ..	Masjid (Delapidated) Area 30 x 30 ft. Value Rs. 800.	Do.	Do.	Do.	Do.	Do.	Do. ..
37. Gausad ..	Dargah of Ismail Saheb and Grave Yard. Area 30 x 30 ft. Value Rs. 300.	Do.	Do.	Do.	Do.	Do.	Do. ..
38. Gad Deodhari ..	Grave Yard Area 10 gunthas. Value Rs. 250.	Do.	Do.	Do.	Do.	Do.	Do. ..
39. Gondgaon ..	Grave Yard Area 3 gunthas. Value Rs. 100.	Do.	Do.	Do.	Do.	Do.	Do. ..
40. Do. ..	Grave Yard Area 100 x 60 ft. Value Rs. 300.	Do.	Do.	Do.	Do.	Do.	Do. ..



Details of immovable properties assessed at more than Rs. 5 a year or valued at more than Re. 1

Other properties

Details of the properties

Cash Grant or annuities if any received from Govt.

Estimated annual income

Remarks

Village	Survey No.	Area	Assessment	Village where situated	Site on which situated	Boundaries	Details of the properties	Cash Grant or annuities if any received from Govt.	Estimated annual income	Remarks
(9)	(10)	(11)	(12)	(13)	(14)	(15)	(16)	(17)	(18)	
		A. gs.	Rs. P.					Rs.	Rs.	
..	East—Public way. West—Agril. land of Kate. North—Gaothan land. South—Houses of Waddars.
..	East—Gaothan land and S. No. 1. West—Gaothan land and S. No. 1. North—Gaothan land and S. No. 1. South—Gaothan land and S. No. 1.
..	East—S. Nos. 12 and 13. West—Village. North—Road to Irla. South—Road to Rajuri.
..	East—Public way. West—House of Bagban Deshmukh. North—Grave Yard. South—Gaothan land.
..	East—Public way. West—Land of Rao Saheb. North—Public way. South—Gaothan land.
..	Situated in the agril. land of Rao saheb.
..	East—Agril. land of Paralhad. West—Agril. land of Bhagwan. North—Govt. way. South—Agril. land of Paralhad.
..	East—Govt. Road. West—House of Namdeo Patil. North—House of Saheb Lal. South—Govt. Road.
..	Trees 4. Value Rs. 300.	Situated in S. No. 1.
..	East—Public way. West—Public way. North—House ed of Ganpati Khandu Teli. South—Public way.
..	East—Road to Warwanti. West—Land of Keshavrao Baba. North—Way. South—Agril. land of Keshavrao Baba.
..	Situated in Gaothan Land. All sides open space of Gaothan land.
..	Tamarind trees 3. Value Rs. 200.	East—Govt. Road. West—S. No. 44. North—Dargah Ismail Qaderi. South—S. No. 44.
..	Tamarind trees 2. Value Rs. 150.	East—Govt. Road. West—Agril. land Jewraj. North—Agril. land Jewraj. South—Govt. Road and Dargah.




District Osmanabad

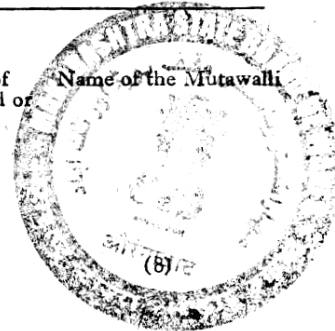


Serial No. and village	Name of the wakfs	Whether the wakf is a Shia or Sunni wakfs	Object of the wakfs	Name of the wakif	Date and year of creation of the wakfs	Details of wakfs deed or deeds	Name of the Mutawalli
(1)	(2)	(3)	(4)	(5)	(6)	(7)	(8)
41. Ghatangri ..	Dargah Hazrath Lal Shah Baba Area 80x60 ft. Value Rs. 300.	Surri	Religious	Ack. End.	Not available	Not available	Managing Committee, under the Supervision of the Marathwada Wakf Board, Aurangabad.
42. Do. ..	Grave Yard Area 120x120 ft. Value Rs. 400.	..	Do.	Do.	Do.	Do.	Do. ..
43. Hinglajwadi	Chilla Mehboob Subhani Area 10x10 ft. Value Rs. 50.	..	Do.	Do.	Do.	Do.	Muslim Panch Managing.
44. Irla ..	Chilla Sk. Fareed Shaker Ganj. Area 10x10 ft. Value Rs.	..	Do.	Do.	Do.	Do.	Do. ..
45. Do. ..	Chilla Gar Peer, li Area 40x40 ft. Value Rs. 500.	..	Do.	Do.	Do.	Do.	Do. ..
46. Do. ..	Chilla Sk. Fareed Shaker Ganj Area 15x10 ft. Value Rs. 150.	Do.	Do.	Do.	Do.	Do.	[Do. ..
47. Do. ..	Dargah Hasan Shah Wali Area 10x8 ft. Value Rs. 150.	..	Do.	Do.	Do.	Do.	Do. ..
48. Do. ..	Dargah Nasir Jung Wali Area 20x20 ft. Value Rs. 100.	..	Do.	Do.	Do.	Do.	Do. ..
49. Do. ..	Grave Yard Area 60x60 ft. Value Rs. 500.	..	Do.	Do.	Do.	Do.	Do. ..
50. Do. ..	Grave Yard Khajeyan's Area One guntha. Value Rs. 100.	..	Do.	Do.	Do.	Do.	Do. ..
51. Do. ..	Masjid Area 30x30 ft. Value Rs. 300.	..	Do.	Do.	Do.	Do.	Do. ..

Details of immovable properties assessed at more than Rs. 5 a year or valued at more than Re. 1				Other properties			Details of the properties	Cash Grant or annuities if any received from Govt.	Estimated annual income	Remarks
Village	Survey No.	Area	Assessment	Village where situated	Site on which situated	Boundaries				
(9)	(10)	(11)	(12)	(13)	(14)	(15)	(16)	(17)	(18)	(19)
		A. gs.	Rs. P.					Rs.	Rs.	
..	Tamarind trees 4. Value Rs. 60. Neem trees 4. Value Rs. 140. Babool trees 2. Value Rs. 30.	Situated in S. No. 16.
..	Neem trees 4. Value Rs. 80. Babool trees 2. Value Rs. 40. Tamarind tree 1. Value Rs. 30.	Situated in S. No. 16.
..	East—Public way. West—Public way and Open space. North—Public way. South—House of Kondiba.
..	East—Agrl. land of Zarina Bi. West—Agrl. land of Tamizuddin North—Agrl. land of Sham-suddin. South—Agrl. land of Abbas Kondiba. Situated in S. No. 14.
..	East—House of Mir Asgar Ali. West—Govt. Road. North—Way to house of Bali Ganpati. South—Lane.
..	Jam tree 1. Value Rs. 50. Tamarind tree 1. Value Rs. 40.	East—Agrl. land of Dawarkadas. West—Shiv to Daudpur village. North—Agrl. land of Mahadev, Kuranday. South—Agrl. land of Mahadev Sunbhe Shirsagar.
..	East—Agrl. land of Baban Deo Rao. West—Village. North—Dargah Nasir Jung Wali. South—Well.
..	East—Agrl. land of Baba Deorao West—Village. North—Grave Yard. South—Dargah Hasan Shah Wali.
..	Tamarind trees 3. Value Rs. 200. Neem tree 1. Value Rs. 20. Kawit tree 1. Value Rs. 10.	East—Agrl. land of Baban Deorao. West—Village. North—Land. South—Dargah Nasir Jung.
..	Situated in S. No. 45. East—Agrl. land of Shah Fakrudin. West—Agrl. land of Mohiuddin. North—Agrl. land of Vishwanath. South—Agrl. land of Pandurang.
..	East—Agrl. land of Baban Rao. West—Lendi Nala. North—Grave Yard. South—Well.



istrict General



Serial No. and village	Name of the wakfs	Whether the wakf is a Shia or Sunni wakfs	Object of the wakfs	Name of the wakif	Date and year of creation of the wakfs	Details of wakfs deed or deeds	Name of the Mutawalli
(1)	(2)	(3)	(4)	(5)	(6)	(7)	(8)
52. Sunni	.. Grave Yard Area 1 guntha. Value Rs. 50. Sunni	Religious	Ack. End.	Not available	Not available	Muslim Panch Manag- ing.
53. Do.	.. Masjid Area 40x30 ft. Value Rs. 400. Do.	Do.	Do.	Do.	Do.	Do. ..
54. Jagji	.. Grave Yard Area 3 guntha. Value Rs. 300. Do.	Do.	Do.	Do.	Do.	Do. ..
55. Karaj Kheda	Ashoor Khan and Grave Yard Area 80x50 ft. Value Rs. 800.	Do.	Do.	Do.	Do.	Do.	Do. ..
56. Do.	.. Chilla of Haji Sayyan Area 16x12 ft. Value Rs. 500. Do.	Do.	Do.	Do.	Do.	Do. ..
57. Do.	.. Grave Peer and Grave Yard Area 4 gunthas. Value Rs. 100.	Do.	Do.	Do.	Do.	Do.	Do. ..
58. Khanapur	.. Dargah and Grave Yard Area 5 gunthas. Value Rs. 60. Do.	Do.	Do.	Do.	Do.	Do. ..
59. Kangara	.. Dargah Dare Saheb and Grave Yard Area 140x140 ft. Value Rs. 1,000.	Do.	Do.	Do.	Do.	Do.	Qasim Mahetab, Muja- war.
60. Kajla	.. Chilla Peer Datagir Saheb Area 50x50 ft. Value Rs. 200. Do.	Do.	Do.	Do.	Do.	Muslim Panch Mana- ging.
61. Do.	.. Masjid Area 75x50 ft. Value Rs. 2,000. Do.	Do.	Do.	Do.	Do.	Shaikh Sahbeer Meh- taba.
62. Kolewadi	.. Chilla Peer Saheb Area 5x5 ft. Value Rs. 25. Do.	Do.	Do.	Do.	Do.	Muslim Panch Mana- ging.
63. Do.	.. Grave Yard Area 2 gunthas. Value Rs. 130. Do.	Do.	Do.	Do.	Do.	Do. ..
64. Khamgaon	.. Dargah Peer Saheb Area 10x10 ft. Value Rs. 25. Do.	Do.	Do.	Do.	Do.	Do. ..
65. Do.	.. Grave Yard Area 6 gunthas. Value Rs. 300. Do.	Do.	Do.	Do.	Do.	L. ..

Details of immovable properties assessed at more than Rs. 5 a year or valued at more than Re. 1				Other properties			Details of the properties	Cash Grant or annuities if any received from Govt.	Estimated annual income	Remarks
Village	Survey No.	Area	Assessment	Village where situated	Site on which situated	Boundaries				
(9)	(10)	(11)	(12)	(13)	(14)	(15)	(16)	(17)	(18)	(19)
		A. gs.	Rs. P.					Rs.	Rs.	
..	East—Public way. West—Gaathan land. North—Open space. South—Public way to Zargaon.
..	East—Open space of Gaathan. West—Gaathan land. North—Public way to Pimpalgaon. South—Gaathan land.
..	Tamarind trees 3. Value Rs. 200.	East—Govt. Road to Arni. West—Agrl. land of Deokhanda. North—Govt. Road to Jagji. South—Gaathan land.
..	East—House of Ram Rao. West—Public way. North—Public way. South—Public way.
..	East—Temple of Vithoba. West—Open space. North—Govt. Godown. South—Public way.
..	Trees 2. Value Rs. 40.	East—Open space. West—Way to Toramba. North—Open space. South—Open space.
..	East—Open space. West—Open space of Gaathan land. North—Gaathan land. South—Open space.
..	East—Grave Yard and Way. West—Open space. North—Open space. South—House of Qasim Mujawar.
..	Tamarind trees 2. Value Rs. 200.	East—Way and Open space. West—Way and Open space. North—Way. South—House of Rangnath.
..	East—Public way. West—Public way. North—Govt. School. South—Open land.
..	Situated in the Agrl. land Ishwa Amba.
..	East—Way to Lonwadi. West—Way to Dokwadi. North—Way to Darphal. South—Way to village Ter.
..	East—Public way. West—Open land of Govt. North—Land of Moh. Saheb. South—Govt. land.
..	Situated in S. No. 133 of Gajarnand Rajanamdeo.



District Osmanabad

Serial No. and village	Name of the wakf	Whether the wakf is a Shia or Sunni wakf	Object of the wakf	Name of the wakif	Date and year of creation of the wakfs	Details of wakf	Name of the Mutawalli	
(1)	(2)	(3)	(4)	(5)	(6)	(7)	(8)	
66. Khamaswadi	Grave Yard Area 30x30 ft. Value Rs. 60.	Sunni	Religious	Ack. End.	Not available	Not available	Muslim Panch Man-aging.
67. Kasegaon	Chilla Peer Makhtoom saheb Area 20x15 ft. Value Rs. 600.	Do.	Do.	Do.	Do.	Do.	Sk. Moosa Rasool saheb.
68. Do.	Grave Yard Area 4 gunthas. Value Rs. 200.	Do.	Do.	Do.	Do.	Do.	Muslim Panch Mana-ging.
69. Do.	Grave Yard Old Area 4 gunthas. Value Rs. 200.	Do.	Do.	Do.	Do.	Do.	Do. ..
70. Do.	Masjid Area 63x60 ft. Value Rs. 2,000	Do.	Do.	Do.	Do.	Do.	Osman Kareem Patel, resident of Kasegaon.
71. Kond	Ashoor Khana and Alawa Area 40x32 ft. Value Rs. 400.	Do.	Do.	Do.	Do.	Do.	Muslim Panch Mana-ging.
72. Do.	Dargah Malang Shah Wali Area 80x80 ft. Value Rs. 600.	Do.	Do.	Do.	Do.	Do.	Mahtab saheb Muba-rak saheb, resident of Kond.
73. Do.	Grave Yard Area 1 acre. Value Rs. 800.	Do.	Do.	Do.	Do.	Do.	Muslim Panch Mana-ging.
74. Do.	Idgah Area 80x60 ft. Value Rs. 100.	Do.	Do.	Do.	Do.	Do.	Do. ..
75. Do.	Masjid (Delapidated) Area 32x22 ft. Value Rs. 500	Do.	Do.	Do.	Do.	Do.	Do. ..
76. Kini	Grave Yard Area 4 gunthas. Value Rs. 200.	Do.	Do.	Do.	Do.	Do.	Do. ..
77. Do.	Masjid Area 50x40 ft. Value Rs. 300.	Do.	Do.	Do.	Do.	Do.	Do. ..
78. Lasoona	Grave of Peer and Grave Yard Area 4 gunthas. Value Rs. 1,000.	Do.	Do.	Do.	Do.	Do.	Do. ..





Details of immovable properties assessed at more than Rs. 5 or valued at more than Re. 1				Other properties			Details of the properties	Cash Grant or annuities if any received from Govt.	Estimated annual income	Remarks
Village	Survey No.	Area	Assessment	Village where situated	Site on which situated	Boundaries				
(9)	(10)	(11)	(12)	(13)	(14)	(15)	(16)	(17)	(18)	
		A. gs.	Rs. P.					Rs.	Ks.	
..	Situated in Gairan land.
..	Tamarind tree 1. Value Rs. 10.	East—Well. West—Grave Yard. North—Agrl. land of Moinuddin. South—Area of Grave Yard.
..	Tamarind tree 1. Value Rs. 60.	East—Dargah Sk. Makhtoom Sahab. West—Agrl. land of Kutubuddin. North—Agrl. land of Kutubuddin. South—Agrl. land of Kutubuddin.
..	East—Agrl. land of Kutubuddin. West—Govt. Road. North—Public way. South—Govt. Tank.
..	East—Open land. West—Open land. North—Open land. South—Agrl. land of Sk. Moosa.
..	East—House of Kashinath Nizappa. West—Govt. Road. North—Govt. Road. South—Govt. Road.
..	Tamarind trees 3. Value Rs. 300	East—Govt. Road. West—House of Narayan Rao. North—House of Kalal. South—House of Mahtab Sahab and House of Mubarak Sahab.
..	Neem tree 1. Value Rs. 100. Pipal tree 1. Value Rs. 100. Salwat trees 3. Value Rs. 200.	East—Road to Nala. West—Tank. North—Village. South—Agrl. land of Yeshwant Rao Deshmukh.
..	All sides Gaathan land.
..	East—Govt. Road. West—House of Ismail. North—House of Mohd. Mahboob. South—House of Mathra Bai.
..	East—Way and open land. West—Way. North—Way. South—Open land.
..	East—Way. West—Land of Deshpande. North—Land of Wani. South—Open land and Way.
..	Tamarind trees 2. Value Rs. 150.	East—Govt. School. West—Agrl. land of Baburao Kukarni. North—Agrl. land of Baburao Kukarni. South—Public way.

District Osmanabad



Serial No. and village	Name of the wakf	Whether the wakf is a Shia or Sunni wakf	Object of the wakf	Name of the wakf	Date and year of creation of the wakf	Details of wakf deeds	Name of the Mutawalli
(1)	(2)	(3)	(4)	(5)	(6)	(7)	(8)
79. Lasoona ..	Grave of Peer Shahbuddin Sb. Area 16 × 12 ft. Value Rs. 500.	Sunni	Religious	Ack End.	Not available	Not available	Muslim Panch Mana- ging.
80. Mahalingi ..	Grave Yard Area 1 guntha. Value Rs. 70.	Do.	Do.	Do.	Do.	Do.	Do. ..
81. Mendha ..	Dargah Nizamuddin Auliya alongwith Grave Yard. Area 150 × 100 ft. Value Rs. 600.	Do.	Do.	Do.	Do.	Do.	Do. ..
82. Nandurga ..	Grave of Dawal Malik Area 30 × 30 ft. Value Rs. 600.	Do.	Do.	Do.	Do.	Do.	Do. ..
83. Do. ..	Grave Ladle Mashaig Saheb Area 50 × 50 ft. Value Rs. 1,000.	Do.	Do.	Do.	Do.	Do.	Moh. Baba Bhai son of Kaseem Saheb, resident of Nandurga.
84. Do. ..	Grave Yard Area 75 × 50 ft. Value Rs. 800.	Do.	Do.	Do.	Do.	Do.	Muslim Panch Mana- ging.
85. Osmanabad ..	Ashoor Khana, Mali Galli (Delapidated). Area 30 × 15 ft. Value Rs. 200.	Do.	Do.	Do.	Do.	Do.	Muslim Wakf Commit- tee, Osmanabad.
86. Do. ..	Ashoor Khana, Ghudu, Diwana. Area 10 × 7½ ft. Value Rs. 50.	Do.	Do.	Do.	Do.	Do.	Ibrahim Muzafar Diwane, resident of Galli, Osmanabad
87. Do. ..	Ashoor Khana and Grave Roshan Baba. Area 30 × 30 ft. Value Rs. 1,500.	Do.	Do.	Do.	Do.	Do.	Managing Committee under the supervi- sion of the Marath- wada Wakf Board Aurangabad.
88. Do. ..	Ashoor Khana, Near the Mulla Masjid. Area 32½ × 30 ft. Value Rs. 3,000.	Do.	Do.	Do.	Do.	Do.	Muslim Panch Mana- ging.
89. Do. ..	Ashoor Khana, Bagban Area 35 × 20 ft. Value Rs. 500.	Do.	Do.	Do.	Do.	Do.	Muslim Wakf Comm tee, Osmanabad.
90. Do. ..	Ashoor Khana, Maniyar Mahella. Area 15 × 12½ ft. Value Rs. 300.	Do.	Do.	Do.	Do.	Do.	Do.



Details of immovable properties assessed at more than Rs. 5 a year or valued at more than Re. 1				Other properties			Details of the properties	Cash Grant or annuities if any received from Govt.	Estimated annual income	Remarks
Village	Survey No.	Area	Assessment	Village where situated	Site on which situated	Boundaries				
(9)	(10)	(11)	(12)	(13)	(14)	(15)	(16)	(17)	(18)	(19)
		A. gs.	Rs. P.					Rs.	Rs.	
..	Neem tree 1 Value Rs. 50.	Situated in Agrl. land of Kishan Rao Patil.
..	East—Village. West—Agrl. land of Badiram. North—Nala. South—Agrl. land of Ram Jiwan Hidda.
..	Tamarind trees 4 Value Rs. 400.	All sides Govt. Open space.
..	Tamarind tree 1. Value Rs. 80.	Situated in Agrl. land of Niwarti Jankar son of Bale Rao.
..	East—House of Gosai Maki Bawa. West—Lane and house of Muki Shindu bawa. North—Lane and house of Muki Shindu bawa. South—Open space.
..	East—Agrl. land of Babu Vishunath. West—Agrl. land of Bhujang Rao. Nor.—Agrl. land of Vishunath Patil. South—Way to Wajni.
..	East—Mali Galli. West—House of Abdul Kasim. North—House of Abdul Kasim. South—Mali Galli.
..	East—Grave Yard. West—Rao Saheb Daji's illegal possession. North—Dilapidated Masjid. South—Rao Saheb Daji's illegal possession.
..	East—House of Ganpat Anlure. West—Main Road. North—Houses of Shanker Tailor and Ram Burad. South—House of Ganpat Anlure.
..	East—Osmanabad Shaolapur Road. West—Masjid of Mulla's. North—Yard of Masjid of Mullas. South—Taleem Gate.
..	East—House of Qader Bagban. West—Dargah Road. North—Bagban Galli. South—Shop of Harish-chander.
..	East—House of Ataur Rehman, Maniyar. West—Dargah Road. North—Maniyar Galli. South—House of Ataur Rehman, Maniyar.

District Osmanabad

Serial No. and village	Name of the wakf	Whether the wakf is a Shia or Sunni wakf	Object of the wakf	Name of the wakf	Date and year of creation of the wakf	Details of wakf deed or deeds	Name of the Mutawalli
(1)	(2)	(3)	(4)	(5)	(6)	(7)	(8)
91. Osmanabad ..	Ashoor Khana, Sarji Base .. Area $17\frac{1}{2} \times 17\frac{1}{2}$ ft. Value Rs. 500.	.. Sunni	Religious	Ack. End.	Not available	Not available	Muslim Wakf Comm- tee, Osmanabad.
92. Do. ..	Ashoor Khana, Qasaban .. Area 90×30 ft. Value Rs. 2,000.	.. Do.	Do.	Do.	Do.	Do.	Do. ..
93. Do. ..	Ashoor Khana, Rais Galli .. M. No. 2223. Area 15×15 ft. Value Rs. 500.	.. Do.	Do.	Do.	Do.	Do.	Do. ..
94. Do. ..	Chilla Madar Saheb, Bhoi Galli .. Area $7\frac{1}{2} \times 7\frac{1}{2}$ ft. Value Rs. 50.	.. Do.	Do.	Do.	Do.	Do.	Do. ..
95. Do. ..	Chilla Mahboob Subhani, Bhoigalli .. Area 15 ft. Round. Value Rs.	.. Do.	Do.	Do.	Do.	Do.	Do. ..
96. Do. ..	Chilla of Ismail Qaderi Saheb .. Area $22\frac{1}{2} \times 22\frac{1}{2}$ ft. Value Rs. 300.	.. Do.	Do.	Do.	Do.	Do.	Do. ..
97. Do. ..	Dargah Dawal Malik Saheb, Bagban Mahella .. Area 15×10 ft. Value Rs. 1,000.	.. Do.	Do.	Do.	Do.	Do.	Do. ..
98. Do. ..	Dargah Madar Saheb Bagban Mahella .. Area 10×10 ft. Value Rs. 300.	.. Do.	Do.	Do.	Do.	Do.	Do. ..
99. Do. ..	Dargah and Graveyard, Abdur Rasool Saheb .. Area 100×75 ft. Value Rs. 1,000.	.. Do.	Do.	Do.	Do.	Do.	Muslim Panch Mar- ging.
100. Do. ..	Graveyard of Tarkund .. Area 60×40 ft. Value Rs. 500.	.. Do.	Do.	Do.	Do.	Do.	Wakf Committ Osmanabad.
101. Do. ..	Graveyard and Idgah .. Area 300×300 ft. Value Rs. 11,000.	.. Do.	Do.	Do.	Do.	Do.	Do.



Details of immovable properties
assessed at more than Rs. 5 a year
or valued at more than Re. 1

Other properties

Details of
the
properties

Cash
Grant
or
annuities
if any
received
from
Govt.


Estimated
annual
income

Remarks

Village	Survey No.	Area	Assess- ment	Village where situated	Site on which situated	Boundaries				
(9)	(10)	(11)	(12)	(13)	(14)	(15)	(16)	(17)	(18)	
		A. gs.	Rs. P.					Rs.	Rs.	
..	East—Open space. West—House of Mahadeo Maroti. North—House of Singappa Gundve. South—Room belonging to Shri Balwant rao Bapu rao Wakil, and Sarji base Road.
..	Open plot. 75 × 30 ft. Value Rs. 500.	East—Nala. West—Houses of Qasaban. North—Nala. South—Nala.
..	Open plot. 22½ × 20 ft. Value Rs. 500.
..	East—Open space. West—House of Abdul Gani. North—Lane and house of Fareed Saheb. South—Open space.
..	Value Rs. 50.	East—Open Space. West—House of Parabhu Kamble. North—House of Rameshwar Bhoi. South—House of Bapu Parabhu.
..	Sankesar tree 1. Value Rs. 50.	East—Open space. West—Compound of Multi-purpose High School. North—Open space. South—Open space.
..	East—Dargah Madar Sahab. West—Shop of Harishchander. North—House of Dawan Bagban. South—Lane and Well.
..	Well one Value Rs. 1,500.	East—Lane and H. of Yusuf Bagban. West—Dargah Dawal Malik Saheb. North—House of Dawan Bagban South—Platform of Dargah Dawal Malik Saheb.
..	Neem trees 2. Value Rs. 200. Well 1. Value Rs. 2,000.	East—Garhi and Houses of Osmanabad City. West—Open space and River. North—River and Well. South—Open space.
..	East—S. No. 243. West—River. North—S. No. 243. South—S. No. 243.
..	Pipal trees. Value Rs. 30 Banyant tree 2. Value Rs. 60 Tank 1. Value Rs. 500. Open space. 650 × 625 ft. Value Rs. 20,000.	Situated in S. No. 42

District Osmanabad

Serial No. and village	Name of the wakf	Whether the wakf is a Shia or Sunni wakf	Object of the wakf	Name of the wakf	Date and year of creation of the wakf	Details of wakf deed or	Name of the Mutawalli
(1)	(2)	(3)	(4)	(5)	(6)	(7)	(8)
102. Osmanabad	Graveyard, Mahedviyan Area 85 × 85 ft. Value Rs. 1,000.	.. Sunni	Religious	Ack. End	Not available	Not available	Wakf Committee, Osmanabad.
103. Do.	Graveyard of Naikwadi Area 190 × 110 ft. Value Rs. 1,000.	.. Do.	Do.	Do.	Do.	Do.	Muslim Wakf Committee.
104. Do.	Graveyard of Abdul Qader Diwane. Area 100 × 100 ft. Value Rs. 1,000.	.. Do.	Do.	Do.	Do.	Do.	Wakf Committee, Osmanabad.
105. Do.	Graveyard of Sanga Base Area 87½ × 60 ft. Value Rs. 1,000.	.. Do.	Do.	Do.	Do.	Do.	Muslim Pancha Managing.
106. Do.	Masjid and Graveyard, Police Lines. Area 367 × 112 ft. Value Rs. 5,000.	.. Do.	Do.	Do.	Do.	Do.	Muslim Wakf Committee.
107. Do.	Masjid Qaziyan (Delapidated). Area 27½ × 17½ ft. Value Rs. 200.	.. Do.	Do.	Do.	Do.	Do.	Do.
108. Do.	Masjidd and Graveyard of Ghudu (Delapidated). Diwana. Area 30 × 30 ft. Value Rs. 200.	.. Do.	Do.	Do.	Do.	Do.	Shri Ibrahim Muzaffar, resident of Osmanabad.
109. Do.	Masjid (Tamboli) Chowk. Area 22½ × 17½ ft. Value Rs. 3,000.	.. Bazar Do.	Do.	Do.	Do.	Do.	Wakf Committee, Osmanabad.
110. Pimpri	Graveyard .. Area 2 gunthas. Value Rs. 100. Do.	Do.	Do.	Do.	Do.	Muslim Panch Managing.
111. Do.	Masjid .. Area 60 × 40 ft. Value Rs. 400. Do.	Do.	Do.	Do.	Do.	Do. ..
112. Patoda	Graveyard .. Area 2, gunthas. Value Rs. 300. Do.	Do.	Do.	Do.	Do.	Do. ..
113. Padoli (Akobai).	Graveyard .. Area 12 gunthas. Value Rs. 1,500. Do.	Do.	Do.	Do.	Do.	Do. ..






Details of immovable properties
assessed at more than Rs. 5 a year or
valued at more than Re. 1

Other properties

Village	Survey No.	Area	Assessment	Village where situated	Site on which situated	Boundaries	Details of the properties	Cash Grant or annuities if any received from Govt.	Estimated annual income	Remarks
(9)	(10)	(11)	(12)	(13)	(14)	(15)	(16)	(17)	(18)	(19)
		A. gs.	Rs. P.					Rs.	Rs.	
..	East—S. No. 426. West—S. No. 426. North—S. No. 426. South—S. No. 426.
..	East—S. No. 356. West—Osmanabad-Sholapur Road. North—S. No. 356. South—S. No. 355.
..	Babool tree 1 Banyan tree 1. Value Rs. 250.	East—S. No. 745. West—S. No. 746. North—River. South—S. No. 749.
..	Neem trees 5 Value Rs. 100. Babool tree 1. Value Rs. 25.	East—Nala. West—Way. North—Way. South—Field of Mateen Ahmed.
..	Banyan tree 1. Value Rs. 30 Open space. Value Rs. 3,000.	..	Jainamaz Lighting etc. Value Rs. 110.	East—Police Quarters. West—Osmanabad Bhir Road. North—Way to Police Lines. South—Way.
..	East—Houses of Khaifuddin and Fakruddin. West—Open space. North—House of Abdul Gani Qazi. South—Lane.
..	Well 1. Value Rs. 1,500.	Situated in S. No. 774.
..	Open space. Value Rs. 3,000.	East—Road. West—House of late Kondaji. North—House of Abur Rahim Zikle. South—Lane.
..	Note.—This Masjid is stated to have been attacked by Gundas on 8th September 1963 during the Indo-Pak Conflict and ruined. Now only one room and walls on three sides are standing.
..	East—Public way. West—Open space. North—Govt. land. South—Public way.
..	East—Gaothan and open space. West—Gaothan. North—Gaothan. South—Gaothan.
..	All sides Gairan land.
..	East—Stream. West—Public way. North—Land of Mahindra Mali. South—House of Vishunath Ambure.

District Osmanabad

Serial No. and village	Name of the wakf	Whether the wakf is a Shia or Sunni wakf	Object of the wakf	Name of the wakf	Date and year of creation of the wakf	Details of wakf deed or deeds	Name of the Mutawalli
(1)	(2)	(3)	(4)	(5)	(6)	(7)	(8)
114. Panchgawan	Grave of Peer Saheb Area 16 × 16 ft. Value Rs. 150.	.. Sunni	Religious	Ack. End.	Not available	Not available	Muslim Panch Managing.
115. Pohoner	.. Ashoor Khana, Bara Imam Area 25 × 15 ft. Value Rs. 100.	Do.	Do.	Do.	Do.	Do.	Syed Maula son of Syed Amir, resident of Pohoner.
116. Do.	.. Grave Yard .. Area 100 × 100 ft. Value Rs. 500.	.. Do.	Do.	Do.	Do.	Do.	Muslim Panch Managing.
117. Do.	.. Masjid (Delapidated) G. P. O. No. 147. Area 25 × 25 ft.. Value Rs. 100.	.. Do.	Do.	Do.	Do.	Do.	Do.
118. Padsap	.. Dargah .. Area 59 × 48 ft. Value Rs. 500.	.. Do.	Do.	Do.	Do.	Do.	Hazarath Siddique, Ziyauddin, residence of Padsap.
119. Do.	.. Grave Yard .. Area 2, gunthas. Value Rs. 200.	.. Do.	Do.	Do.	Do.	Do.	Muslim Panch Managing.
120. Do.	.. Masjid and Ashoor Khana.. Area 30 × 20 ft. Value Rs. 500.	Do.	Do.	Do.	Do.	Do.	Osman Shah Qurbaoon Shah, resident Padsap.
121. Rajuri	.. Chilla Mahboob Subhani .. Area 12 × 10 ft. Value Rs. 200.	.. Do.	Do.	Do.	Do.	Do.	Muslim Panch Managing.
122. Do.	.. Grave Yard .. Area 2 gunthas. Value Rs. 800.	.. Do.	Do.	Do.	Do.	Do.	Do.
123. Do.	.. Masjid (open space) .. Area 4 gunthas. Value Rs. 500.	.. Do.	Do.	Do.	Do.	Do.	Do.
124. Ruibhar	.. Grave Yard and Masjid .. Area 4 gunthas. Value Rs. 100.	.. Do.	Do.	Do.	Do.	Do.	Do.
125. Sangvi	.. Dargah Suleman, Momin .. Saheb and Grave Yard. Area 2 acres 39 gunthas. Value Rs. 3,000.	Do.	Do.	Do.	Do.	Do.	Ameena Bi D/o Mahboob and others.



Details of immovable properties assessed at more than Rs. 5 a year or valued at more than Rs. 1				Other properties			Details of the properties	Cash Grant or annuities if any received from Govt.	Estimated annual income	Remarks
Village	Survey No.	Area	Assessment	Village where situated	Site on which situated	Boundaries				
(9)	(10)	(11)	(12)	(13)	(14)	(15)	(16)	(17)	(18)	
		A. gs.	Rs. P.					Rs.	Rs.	
..	East—Public way. West—Public way. North—Gaothan land. South—Open space.
..	East—Road. West—House of Rangnath Sadashiv and open space. North—Lane and H. of Shivaji Las lani. South—Lane and H. of Pendarhari.
..	East—Road to Osmanabad. West—Field of Vishunath Bhagwanta. North—Field of Ramrao Patil. South—Field of Vishunath Bhagwanta.
..	East—House of Ganpati Kirishna Baba. West—Open space of Sival appa Rama etc. North—Gaothan land. South—House of Kishore Malhari.
..	Tree 2. Value Rs. 50.	East—Govt. Way. West—Masjid. North—House of Qurban. South—Govt. Way.
..	East—Talab. West—Public way. North—Gaothan land. South—S. No. of Phutane.
..	East—Dargah. West—Public way. North—Grave Yard. South—Public way.
..	Pimpal trees 3 Value Rs. 300. Mango tree 1. Value Rs. 80.	East—Open space and Agrl. land of Waghmare. West—Public way. North—Agrl. land of Dasrath Shaliram. South—Public way.
..	East—Agrl. land of Bhau Jaiwant Hingode. West—Gaothan. North—Gaothan. South—Public way.
..	East—Public way. West—Public way. North—Public way. South—Grave Yard of Bairagi.
..	Tamarind trees 3. Value Rs. 200.	East—Gaothan and House of Tamboli. West—S. No. 189. North—Public way. South—Open space.
..	Tamarind tree 1. Value Rs. 300.	100	Situated in S. No. 24. East—Agrl. land of Gunde Nana S/o Gopal Rao. West—Agrl. land of Bhagu Bai, Anant Rao and Govt. School. North—Gairan land. South—Agrl. land of Nana S/o Ganpat Rao, Patil.

District Osmanabad



Serial No. and village	Name of the wakf	Whether the wakf is a Shia or Sunni wakf	Object of the wakf	Name of the wakf	Date and year of creation of the wakf	Details of wakf deed	Name of the Mutawalli
(1)	(2)	(3)	(4)	(5)	(6)	(7)	(8)
126. Sangavi	Masjid (open space only) and Ashoor Khana. Area 30x30 and 40x30 ft. Value Rs. 1,000.	Sunni	Religious	Act. End.	Not available	Not available	Muslim Panch Managing.
127. Sanudrawani	Grave of Mohiuddin Saheb and Grave Yard in gaotban. Area 2 Acres. Value Rs. 2,500.	Do.	Do.	Do.	Do.	Do.	Do.
128. Do.	Masjid, Grave syed Amee-ruddin and Grave Yard. Area 178 1/2 174 1/2 ft. Value Rs. 2,000.	Do.	Do.	Do.	Do.	Do.	Do.
129. Sarola Bk.	Dargah Area 15x15 ft. Value Rs. 60.	Do.	Do.	Do.	Do.	Do.	Dastagir Ala Baksh, R/o Sarola Bk.
130. Do.	Chilla and Grave Yard, Fakir Area 100x60 ft. Value Rs. 750.	Do.	Do.	Do.	Do.	Do.	Smt. Saru Bi Mitter, R/o Sarola Bk.
131. Surdi	Grave Yard Area 162 1/2 75 ft. Value Rs. 1,000.	Do.	Do.	Do.	Do.	Do.	Muslim Panch Managing.
132. Sumbha	Chilla Peer Gaibi Saheb .. Area 33x33 ft. Value Rs. 400.	Do.	Do.	Do.	Do.	Do.	Do.
133. Do.	Chilla Sk. Fareed Saheb .. Area 30x30 ft. Value Rs. 300	Do.	Do.	Do.	Do.	Do.	Do.
134. Do	Grave Yard Area 2 gunthas Value Rs. 100	Do.	Do.	Do.	Do.	Do.	Do.
135. Do.	Grave Yard Area 3 gunthas. Value Rs. 400.	Do.	Do.	Do.	Do.	Do.	Do.
136. anja	Ashoor Khana (open space) Area 10x10 ft. Value Rs. 50.	Do.	Do.	Do.	Do.	Do.	Do.
137. Do	Chilla Mahboob Subhani .. Area 15x15 ft. Value Rs. 50.	Do.	Do.	Do.	Do.	Do.	Do.
138. Do.	Chilla Peer Saheb Area 8x8 ft. Value Rs. 50.	Do.	Do.	Do.	Do.	Do.	Do.
139. Sonji	Chilla Area 8x8 ft. Value Rs. 50.	Do.	Do.	Do.	Do.	Do.	Do.



Details of immovable properties assessed at more than Rs. 5 a year or valued at more than Rs. 1				Other properties			Details of the properties	Cash Grant or annuities if any received from Govt.	Estimated annual income	Remarks
Village	Survey No.	Area	Assessment	Village where situated	Site on which situated	Boundaries				
(9)	(10)	(11)	(12)	(13)	(14)	(15)	(16)	(17)	(18)	(19)
		A. gs.	Rs. P.						Rs.	
..	Neem tree 1. Value Rs. 100.	East—House of Dada Miyan S/o Bade Shah. West—House of Dada Rao Ambadas, Bansode, Dhanger. North—Open space and Way. South—House of Ansa Bai Ban Kala.
..	Tamarind tree 1. Value Rs. 150.	East—Agril. land of Anna saheb Deshpande. West—Agril. land of Pandurang Patil. North—Agril. land of Anna saheb Deshmukh. South—Gaathan land.
..	Tamarind tree 1. Value Rs. 100.	East—Houses of the villagers. West—Open space of Weekly Bazar. North—Way of village. South—Way to village.
..	Situated in Agril. land of Ram Rao.
..	Neem tree 1. Tamarind tree 1 Value Rs. 60.	East—House of Laxman Jamdeo Jadhav. West—Public way. North—Public way. South—Road.
..	East—Land of Gyandeo Dasrath Rohda. West—Grave Yard of Hindus. North—Land of Gyandeo Dasrath Rohda. South—Land of Ambadas.
..	All sides Gaathan land.
..	Neem tree 1. Value Rs. 60.	East—Agril. land of Ambadas. West—Do. North—Do. South—Agril. land of Gurnath Sambuappa.
..	East—Gaathan land. West—Do. North—Do. South—Agril. land of Harish Chander Rang Rao.
..	Banyan tree 1 Value Rs. 100.	All sides Gaathan land.
..	East—Way. West—Open space of Guro. North—Masjid. South—House of Tundri.
..	East—Agril. land of Ram Bhau West—Agril. land of Maroti. North—Do. South—Do.
..	Situated in Agril. land of Raj Ram Patel.
..	Situated in Agril. land of Vishnu Nathaba Kadam.

District Osmanabad

Serial No. and village	Name of the wakf	Whether the wakf is a Shia or Sunni wakf	Object of the wakf	Name of the wakf	Date and year of creation of the wakf	Details of wakf deed or Name of the Mutawalli	Name of the Mutawalli
(1)	(2)	(3)	(4)	(5)	(6)	(7)	(8)
140. Sonji ..	Chilla .. Area 10 x 10 ft. Value Rs. 60.	.. Sunni	Religious	Ack. End.	Not available	Not available	Muslim Panch Mana- ging.
141. Do. ..	Chilla Dawal Malik .. Area 8 x 8 ft. Value Rs. 80.	.. Do.	Do.	Do.	Do.	Do.	Do.
142. Do. ..	Chilla .. Area 10 x 10 ft. Value Rs. 50.	.. Do.	Do.	Do.	Do.	Do.	Do.
143. Do. ..	Chilla .. Area 6 x 6 ft. Value Rs. 30.	.. Do.	Do.	Do.	Do.	Do.	Do.
144. Do. ..	Chilla .. Area 10 x 10 ft. Value Rs. 80.	.. Do.	Do.	Do.	Do.	Do.	Do.
145. Do. ..	Graveyard .. Area 10 gunthas. Value Rs. 200.	.. Do.	Do.	Do.	Do.	Do.	Do.
146. Do. ..	Masjid .. Area 27 x 27 ft. Value Rs. 300.	.. Do.	Do.	Do.	Do.	Do.	Do.
147. Ter ..	Chilla Suleman Saheb .. Area 10x10 ft. Value Rs. 100.	.. Do.	Do.	Do.	Do.	Do.	Do.
148. Do. ..	Dargah Ganje Shah .. Area 45 x 25 ft. Value Rs. 500.	.. Do.	Do.	Do.	Do.	Do.	Wakf Committee, Osmanabad.
149. Do. ..	Dargah five khan .. Area 25 x 20 ft. Value Rs. 500.]	.. Do.	Do.	Do.	Do.	Do.	Muslim Panch Mana- ging.
150. Do. ..	Graveyard .. Area 150 x 125 ft. Value Rs. 1,200.	.. Do.	Do.	Do.	Do.	Do.	Wakf Committee, Osmanabad.
151. Do. ..	Graveyard on the hill of Suleman. Area 1 acre. Value Rs. 700.	.. Do.	Do.	Do.	Do.	Do.	Do.
152. Do. ..	Idgah .. Area 100 x 60 ft. Value Rs. 500.	.. Do.	Do.	Do.	Do.	Do.	Syed Abdul Rab, resi- dent of Hyderabad.

Details of immovable properties
assessed at more than Rs. 5 a year
valued at more than Re. 1


Other properties

Cash
Grant
or
annuities
if any
received
from
Govt.
Estimated
annual
income



Village	Survey No.	Area	Assessment	Village where situated	Site on which situated	Boundaries	Details of the properties	Cash Grant or annuities if any received from Govt.	Estimated annual income	
(9)	(10)	(11)	(12)	(13)	(14)	(15)	(16)	(17)	(18)	
		A. gs.	Rs. P.					Rs.	Rs.	
..	Situated in Agril. land of Khaja Bhai Nooruddin.
..	East—Open space of Mahadev Kate. West—House and open space of Niwarti. North—Publicway. South—House of Limba.
..	Situated in Agril. land of Babu Ambale.
..	Situated in Agril. land of Vithal Yadev Sonar.
..	Situated in Agril. land of Ameer Nabi Tambuli.
..	East—Agril. land of Datta Hajam Bapu. West—Agril. land of Datta Hajam Bapu. North—Agril. land of Datta Hajam Bapu. South—Agril. land of Niwarti.
..	East—Public way. West—Open space and house of Guraw. North—House of Niwarti. South—House of Eknath.
..	Situated on the hill surrounded by graveyard.
..	Situated in the land of Suknabi.
..	Neem tree one Value Rs. 100.	East—House of Bismillah bi. West—Way to Masjid. North—Public way. South—House of Bismillah bi.
..	Tamarind tree one Neem trees two. Value Rs. 200.	East—Public way. West—Agril. land of Sattar. North—Govt. open land South—Govt. open land.
..	Pipal tree one Value Rs. 100.	East—Public way and gaathan. West—Public way and gaathan. North—Open land and way. South—Open land and way.
..	Neem tree one Value Rs. 50.	East—Graveyard and way. West—Land of Sattar Patel. North—Graveyard. South—Graveyard.

District Osmanabad



Serial No. and village	Name of the wakf	Whether the wakf is a Shia or Sunni wakf	Object of the wakf	Name of the wakf	Date and year of creation of the wakf	Details of wakf deed or records	Name of the Mutawalli
(1)	(2)	(3)	(4)	(5)	(6)	(7)	(8)
153. Ter ..	Masjid (Dilapidated) Area 25 x 25 ft. Value Rs. 200.	..	Sunni	Religious	Ack. End.	Not available	Not available Wakf Committee, Osmanabad.
154. Tugaon ..	Graveyard Area 2 gunthas. Value Rs. 200.	..	Do.	Do.	Do.	Do.	Muslim Panch Managing.
155. Takli-Bimbli	Masjid and graveyard Area 40 x 40 ft. Value Rs. 500.	..	Do.	Do.	Do.	Do.	Do.
156. Takli ..	Grave of peer and graveyard Area 160 x 100 ft. Value Rs. 2,000.	..	Do.	Do.	Do.	Do.	Do.
157. D8. ..	Masjid and Chilla Khaja Bande Nawaz. Area 30 x 20 ft. Value Rs. 1,500.	..	Do.	Do.	Do.	Do.	Do.
158. Do. ..	Grave Bande Ali Shah, graveyard and Chilla Khaja Bande Nawaz. Area 19 x 198 ft. Value Rs. 4,000.	..	Do.	Do.	Do.	Do.	Miyan Hasan Shah.
159. Toramba ..	Dargah Hazrath Khaja Bande Nawaz. Area 100 x 100 ft. Value Rs. 1,500.	..	Do.	Do.	Do.	Do.	Wakf Committee, Osmanabad.
160. Do. ..	Graveyard Area 140 x 140 ft. Value Rs. 3,000.	..	Do.	Do.	Do.	Do.	Muslim Panch Managing.
161. Do. ..	Takia and graveyard Area 200 x 150 ft. Value Rs. 4,500.	..	Do.	Do.	Do.	Do.	Do.
162. Takli-Dhoki	Dargah Peer Saheb Area 1 guntha. Value Rs. 200.	..	Do.	Do.	Do.	Do.	Do.
163. Do. ..	Graveyard Area 329 ft. Value Rs. 700.	..	Do.	Do.	Do.	Do.	Muslim Panch Managing.
164. Upla ..	Chilla Dawal Malik Area 60 x 61 ft. Value Rs. 40.	..	Do.	Do.	Do.	Do.	Do.
165. Do. ..	Chilla Shakar Bibi Area 10 x 10 ft. Value Rs. 60.	..	Do.	Do.	Do.	Do.	Do.

Details of immovable properties assessed at more than Rs. 5 a year or valued at more than Re. 1				Other properties			Details of the properties	Cash Grant or annuities if any received from Govt.	Estimated annual income	Remarks
Village	Survey No.	Area	Assessment	Village where situated	Site on which situated	Boundaries				
(9)	(10)	(11)	(12)	(13)	(14)	(15)	(16)	(17)	(18)	(19)
		A. gs.	Rs. P.					Rs.	Rs.	
..	Situated in the land of Sunabai.
..	East—Open space. West—Road. North—Road. South—Open space. This graveyard is under Terasa Project.
..	East—Open space. West—Public way. North—House of Shabu Sikan-der. South—Open space and way.
..	East—Grave yard and public way. West—Public way. North—Graveyard and public way. South—Public way.
..	East—Open space. West—Grave yard and grave. Bande Ali Saheb. North—Public way. South—Open space.
..	• Banyan tree one. Value Rs. 100.	East—Public way. West—Inami land. North—Agrl. land of Atmaram. South—Public way.
..	Trees six. Value Rs. 300.	East—Public way. West—Inami land of Fakir. North—Agrl. land of Atmaram Patel. South—Public way.
..	Neem tree one. Value Rs. 100.	Situated in Survey No. 154.
..	Tamarind trees. Banyan tree one. Value Rs. 900. Well one. Value Rs. 1,000.	Situated in Survey No. 72.
..	East—Param pokh land. West—Param pokh land. North—Param pokh land. South—Param pokh land.
..	Situated in Survey No. 1.
..	Situated in agricultural land of Gana Mali.
..	Situated in agricultural land of Bapu Laxman.

District Osmanabad

Serial No. and village	Name of the wakf	Whether the wakf is a Shia or Sunni wakf	Object of the wakf	Name of the wakf	Date and year of creation of the wakf	Details of wakf deed or deeds	Name of the Mutawalli
(1)	(2)	(3)	(4)	(5)	(6)	(7)	(8)
166. Upla	Chilla Sardar Saheb Area 10 x 10 ft. Value Rs. 60.	.. Sunni	Religious	Ack. End.	Not available	Not available	Dada Miyan Syed Lal resident of Upla.
167. Do.	Chilla Sk. Fareed Shakar Ganj Area 10 x 10 ft. Value Rs. 40.	Do.	Do.	Do.	Do.	Do.	Muslim Panch Mana- ging.
168. Do.	Grave yard Area 100 x 100 ft. Value Rs. 300.	.. Do.	Do.	Do.	Do.	Do.	Do.
169. Do.	Masjid. (Open space and dila- pidated). Area 66 x 40 ft. Value Rs. 400.	Do.	Do.	Do.	Do.	Do.	Syed Lal Maula, resi- dent of Upla.
170. Waruda	Grave yard and Dargah Peer Area 60 x 60 ft. Value Rs. 450.	Do.	Do.	Do.	Do.	Do.	Muslim Panch Mana- ging.
171. Warwanti	Ashurkhana Area 12½ x 12½ ft. Value Rs. 300.	.. Do.	Do.	Do.	Do.	Do.	Ibrahim, son of Mahtab resident of Warwanti
172. Do.	Graveyard Area 75 x 60 ft. Value Rs. 500.	.. Do.	Do.	Do.	Do.	Do.	Muslim Panch Mana- ging.
173. Wadwada	Grave of Peer Area 15 x 12 ft. Value Rs. 300.	.. Do.	Do.	Do.	Do.	Do.	Do.
174. Wagholi	Dargah Peer Area 15 x 15 ft. Value Rs. 300.	.. Do.	Do.	Do.	Do.	Do.	Do.
175. Do.	Graveyard Area 2 acres 6 gunthas. Value Rs. 2,000.	.. Do.	Do.	Do.	Do.	Do.	Basheer Ahmed Hus- sain and others.
176. Do.	Masjid Area 50 x 100 ft. Value Rs. 1,200.	.. Do.	Do.	Do.	Do.	Do.	Basheer Ahmed Hus- sain Sahab.
177. Wadi-Bamni	Grave yard Area 1 guntha. Value Rs. 125.	.. Do.	Do.	Do.	Do.	Do.	Muslim Panch Mana- ging.



Details of immovable properties assessed at more than Rs. 5 a year or valued at more than Re. 1

Other properties

Details of the properties

Cash Grant or annuities if any received from Govt. Estimated annual income

Remarks

Village	Survey No.	Area	Assessment	Village where situated	Site on which situated	Boundaries	Details of the properties	Cash Grant or annuities if any received from Govt.	Estimated annual income	Remarks
(9)	(10)	(11)	(12)	(13)	(14)	(15)	(16)	(17)	(18)	
		A. ga.	Rs. P.					Rs.	Rs.	
..	East—Agrl. land of Aba Gurve. West—Agrl. land of Aba Gurav North—Agrl. land of Rajaram Hariram. South—Agrl. land of Aba Gurav.
..	Situated in agricultural land of Somnath Rao Apde.
..	Babool trees two. Value Rs. 50.	East—Govt. way to Kani village. West—Govt. way to Gad. North—Naia. South—Agrl. land of Haridas Shivappa.
..	East—Govt. way. West—House of Keshav Rang-nath. North—Public way. South—House of Ramling Gahde and Shivram Keshavrao.
..	East—Grave yard. West—Gaathan land. North—Agrl. land of Jahagir Sada. South—Agrl. land of Jahagir Sada.
..	East—House of Malikarjunappa. West—Road. North—Open space of Kondwada. South—Road.
..	Situated in gaathan.
..	East—Open space. West—Open space. North—Open space. South—Open space.
..	East—Survey No. 99. West—Survey No. 92. North—Public way. South—Survey No. 92.
..	Banyan trees three. Value Rs. 150.	Situated in Survey No. 95.
..	East—Way. West—Way and house of Tuka-ram. North—Way. South—House of Kutubuddin.
..	East—Agrl. land of Kendiba. West—Agrl. land of Baba. North—Govt. South—Govt. road.



PART B

(Wakfs having an annual income of more than ten thousand rupees or having
properties valued at Rupees one lakh or more)



District Osmanabad

Serial No. and village	Name of the wakf	Whether the wakf is a Shia or Sunni wakf	Object of the wakf	Name of the wakf	Date and year of creation of the wakf	Details of wakf deed or deeds	Name of the Mutawalli
(1)	(2)	(3)	(4)	(5)	(6)	(7)	(8)

1. Dhoki	Jama Masjid, Grave Yard Area 50x40 ft. and one acre. Value Rs. 5,000.	Sunni	Religious	Ack. End.	Not available	M. No. 341 of 1290 Hijri.	..
----------	---	-------	-----------	-----------	---------------	------------------------------	----

Osmanabad	Dargah Hazrat Khaja Sham-Suddin Gazi. Masjid and grave yard. Area $167\frac{1}{2} \times 132\frac{1}{2}$ and $22\frac{1}{2} \times 12\frac{1}{2}$ 650x650 fts. Value Rs. 57,000.	Do.	Do.	Do.	Do.	M. No. 110, Asadulla Hussain Abdulla Hussain dt 15th. Jama. and others. duilwal. 1289 Hijri.
						M. No. 20717 Zainuddin Hasnuddin, dt. 1st Zikheda 1300 Hijri.



Details of immovable properties assessed at more than Rs. 5 a year or valued at more than Re. 1				Other properties			Details of the properties	Cash Grant or annuities if any received from Govt.	Estimated annual income	Remarks
Village	Survey No.	Area	Assessment	Village where situated	Site on which situated	Boundaries				
(9)	(10)	(11)	(12)	(13)	(14)	(15)	(16)	(17)	(18)	
		A. gs.	Rs. P.					Rs.	Rs.	
Dhoki	38	34 26	22 28	34,000	East—Public way and house of Marawadi.
	39	31 17	24 06							West—Public way.
	41	22 17	30 00							North—Survey No. of Niwarti.
	40	27 23	26 56							South—House of Hattiwale.
	42	22 02	15 42							
	43	19 10	18 00							
	44	10 38	37 93							
	45	11 00	22 42							
	61	28 25	38 59							
	62	29 16	42 84							
	63	24 08	27 42							
	90	4 20	3 12							
	64	13 05	21 42							
	108	31 08	23 13							
	65	17 09	27 42							
	66	30 14	47 14							
	69	28 09	33 42							
	70	27 29	30 00							
	71	24 11	25 72							
	78	28 30	15 00							
	79	1 10	0 84							
	103	30 25	44 57							
	105	27 34	31 42							
	104	19 14	26 27							
	106	28 25	25 71							
	107	26 04	26 56							
	110	21 09	29 67							
	109	34 05	42 83							
	111	15 11	15 42							
	369	8 06	15 42							
	30	669 20	780 42							

Deolali as per VII-XII.	164	22 36	11 13
	165	29 09	36 86
	167	23 07	23 14
	168	20 13	12 00

4 95 25 83 13

Valuation Rs. 47,000

Total Valuation Rs. 2,97,000.

Osmanabad as per JB.	246	22 17	42 00	..	Neem trees six	..	Janemaz and other moveables.	..	6,000	East—Gairan S. No. 426.
	284	27 05	39 00		Banya trees six.					West—Survey No. 428.
	285	17 33	26 00		Mango trees two.					North—Main road. (Bridge.)
	355	27 04	47 00		Valuation 1,100.		Valuation Rs. 470.			South—Gairan Survey No. 426.
	356	21 16	36 00		Mulgies three.					
	427	10 35	10 83		Valuation Rs. 10,000.					
	428	21 38	46 00		Well one					
	459	34 04	35 52		Valuation Rs. 2,000.					
	460	21 33	20 99							
	462	29 02	23 88							
	463	34 29	36 63							

11 268 16 364 95

Valuation Rs. 2,68,000.

Bembli	4	7 21	9 35
	14	25 12	35 12

Valuation Rs. 60,000.

Total Valuation Rs. 3,28,000.

District Osmanabad



Serial No. and village	Name of the wakf	Whether the wakf is a Shia or Sunni wakf	Object of the wakf	Name of the wakf	Date and year of creation of the wakf	Details of wakf deed or deeds
(1)	(2)	(3)	(4)	(5)	(6)	(7)
3. Osmanabad	Jame Majsid and grave yard .. Area 65x47½ and 170x115 fts. Valuation Rs. 10,400.	Sunni..	Religious	Ack. End.	Not available	M. No. 159, Qadar dt. 14th, Sharwar, 1296 Fasli. M. No. 2077, dt. 1st Zihij- 1300-Hijri. N. No. 725 of 1309-Hijri.
4. Ter	Masjid-e-Jamea Situate in big plot. Area (100x100 ft.) at Mohalla Qazi. Area 40x30 ft. Valuation Rs. 5,000.	Do.	Do.	Do.	Do.	M. No. 750, Qaz dt. 29th Farwardi 1308-Fasli. Qaz Syed Abdul Rub syed Mir and others. resident of village Ter.
5. Ter.	Math Kaberdas .. Area 50x40 ft. Valuation Rs. 1,500.	Do.	Do.	M. No. 340 dt. Sattar Saheb Lal. 4th Isfandar. 1297-Fasli.

Details of immovable properties
assessed at more than Rs. 5 a year
or valued at more than Rs. 1

Other properties

Village	Survey No.	Area	Assessment	Village where situated	Site on which situated	Boundaries	Details of the properties	Cash Grant or annuities if any received from Govt.	Estimated annual income	Remarks
(9)	(10)	(11)	(12)	(13)	(14)	(15)	(16)	(17)	(18)	(19)
		A. gs.	Rs. P.					Rs.	Rs.	
Osmanabad.	103	28 09	15 45	..	Shops three.	East side of	Janemaz 3.	..	396	East—Main road.
	104	35 10	43 83		Area 15x10.	masjid turning	Almorah 1.			West—Open land of Jaffer.
	118	36 10	51 91		Area 22½x15.	approach road	Wall clock 1.			North—House of Haji Mohd.
	119	35 05	50 91		Area 15x10.	to Dargah.	Light 1.			Hussain and River.
	164	5 28	4 50		Valuation Rs. 4,000.		Box one.			South—House of Abdul Shikur
	517	17 33	23 61		Neem tree 1.		Nal pupa 1.			Dada Miyan.
	518	3 02	11 00		Valuation Rs. 200.		Valuation Rs. 535.			
	519	3 02	11 00							
	520	12 15	22 00							
	521	18 23	30 00							
	760	14 37								
	761	2 16	34 85							
	762	2 11								
	13	214 21	299 06							

Valuation Rs. 2,11,150.

Ter	206	24 21	49 00	Paras 30.	..	12,000	East—Open land of Mutawalli.
	207	24 00	41 92				Valuation Rs. 20.			West—Open land of Mutawalli.
	337	25 14	51 00				Janemaz 3.			and public way.
	338	21 06	44 00				Valuation Rs. 150.			North—House of Bismilla bi.
	319	37 32	76 00							South—Public way.
	340	32 22	65 47							
	341	34 14	69 00							
	350	32 26	69 00							
	351	37 14	75 13							
	352	33 01	64 91							
	353	36 01	77 00							
	354	35 01	77 00							
	355	12 17	34 00							
	357	16 19	42 93							
	358	11 11	30 00							
	361	37 15	79 00							
	356	12 17	34 00							
	17	463 31	979 36							

Wanewadi	32	20 11	29 14
	41	19 04	36 86
	49	28 21	53 14

Kalewadi	71	24 12	47 14
	35	37 19	64 28

Kuradwadi	36	23 03	39 42
	6	153 30	269 98

Valuation Rs. 72,000.

Mohtawadi	77	32 29	67 00	15,000	East—Open space.
	78	35 29	37 40							West—House of Mutawalli.
Ter	141	14 08	30 86							North—House of Mutawalli.
	175	33 19	53 52							South—Public way.
	180	31 21	45 89							
	181	32 14	50 52							
	182	27 00	40 09							
	183	32 06	40 94							
	184	33 26	34 28							
	186	30 31	43 56							
	185	34 29	39 06							
	187	3 01	8 14							
	188	13 13	18 61							
	189	22 17	37 28							
	190	35 13	56 98							
	15	412 16	604 13							

Valuation Rs. 1,50,000.






PART "C"

(Means other than those shown in category "A" and "B")



District Osmanabad

Serial No. and village	Name of the Wakfs	Whether the wakf is a Shia or Sunni wakf	Object of the wakfs	Name of the wakf	Date and year of creation of the wakf	Details of wakfs deeds	Name of the mutawalli
(1)	(2)	(3)	(4)	(5)	(6)	(7)	(8)
1. Bamni	Masjid (dilapidated) Area Valuation Rs. 2,000	Sunni	Religious	Ack. End.	Not available	M. No. 169 Zikhada 1299 -H-	Shaik Miyan Shaik Lal
2. Bimbli	Dargah Hazrath Malang Shah wali & grave yard situated in gaathan. Area 250' x 200 fts. Valuation Rs. 1,000	Do.	Do.	Do.	Do.	M. No. 375 dt. 1300- Hijri	Malang Shah Mahtob Shah.
3. Do.	Dargah Hazrath Zinda Lal, Lal Shahbad and grave yard Area 2 acres 3 guntas. Valuation Rs. 15,000	Do.	Do.	Do.	Do.	M. No. 2079, dt. 25th Zikhada 1300-Hijri	Syed Yaseen Hussain Faqruddeen resident of Bimbli, Taluk Osmanabad.
4. Do.	Masjid Area 60x40 ft. Valuation Rs. 12,000	Do.	Do.	Do.	Do.	Not available	Muslim panch managing.
5. Dharphal	Dargah Sangde Sultan and grave yard Area 1 acre 20 guntas Valuation Rs. 1,300.	Do.	Do.	Do.	Do.	M. No. 15448, 22 Aban 1299-Fasli	Mahtob Kasim resident of Dharphal
Do.	Masjid Area 75 x 75 ft. Valuation Rs. 1,500						
6. Ghugi	Dargah Mastan Shah wali. Area 300 x 300 ft. Valuation Rs. 2,000	Sunni	Religious	Ack. End.	Not available	Not available	Mahtob Imam Sahet resident of Ghugi.
7. Gondgaon	Dargah Ismail Quadri Area 20 x 20 ft. Valuation Rs. 2,000	Do.	Do.	Do.	Do.	No. 20411, dt. 7th Rabiul-awal 1300-Hijri.	Wife of Culkab resident of Gondgaon.
8. Gad-Dawadhara.	Masjid and Dargah Shaik Fareed. Area 40 x 40 ft. Valuation Rs. 150.	Do.	Do.	Do.	Do.	M. No. 796, dt. 26th Jamadiul-awal 1347-Hijri.	Syed Iam Alas and others.



Details of immovable properties assessed at more than Rs. 5 a year or valued at more than Re. 1				Other properties			Details of the properties		Cash Grant or annuities if any received from Govt.	Estimated annual income	Remarks
Village	Survey No.	Area	Assessment	Village where situated	Site on which situated	Boundaries	(16)	(17)	(18)		
(9)	(10)	(11)	(12)	(13)	(14)	(15)	(16)	(17)	(18)		
		A. gs.	Rs. P.					Rs.	Rs.		
Bamni	3/1 3/2	1 14 1 14	4 71 4 71	200	East— West— North— South—	
1									
Valuation Rs. 4,000 .											
Bimbli	172	11 10	18 00	..	Tamarind trees ² . Value Rs. 500	1,000	East—S. No. 248 and 249. West—Gaothan. North—House of Malarg Shah. South—Gaothan and some portion of Survey No.249.	
Valuation Rs 16,500											
	545	11 10	18 81	..	Saldurki tree 1. Babul tree 1. Neem tree 1. Bangan tree 1.	1,000	East—Public way & weekly Bazar. West—Cart track & Police Station. North—Public way. South—Public way & village gate.	
Valuation Rs. 16,500											
	170/4	5 04	8 14	..	Houses two. Southern side Quran Sharif Bearing Nos. 543 of the masjid. Coffin, Janemaz, Tubelight. and 544	300	East—Public way. West—Government Road. North—Public way. South—House of Masjid and House of Isnaq.	
Valuation Rs. 5,000 Valuation Rs. 2,000 Well Valuation Rs. 1,000											
Dharphal as per VII-XIII.	34	14 11	13 57	600	East—House of Damodharan Pardhanath. West—Gaothan. North—Public way. South—House of Digambar and Narayar Rao.	
Valuation Rs. 10,000.											
..	Tamarind tree 1. In front of the masjid. Rs. 80 Plot one. Area 15 x 15-ft. Valuation Rs. 400	East—Survey No. 1. West—House of Kulkarni. North—House of Digambar Patel and Narayar Rao. South—Public way.	
Ghugi as per VII. XII.	55	5 29	Tamarind trees six. Valuation Rs. 700 ^a	1,000	East—House of Keshavrao. West—Public way. North—Public way. South—House of Deorao.	
Valuation Rs. 6,000											
Gondgaon as per VII. XII.	44	3 25	6 00	..	Tamarind trees three. Valuation Rs. 200	150	East—Government Road. West—Survey No. 44. North—Survey No. 44. South—Survey No. 44.	
Valuation Rs. 4,000											
Gad-Devdhara.	9	14 38	8 14	..	Tamarind trees two. Neem trees two. Valuation Rs. 225	1,000	Situated in survey No. 1	
	10	24 15	12 86								
	47	30 37	25 76								
	48	17 16	18 00								
	57	35 37	35 00								
	58	36 34	24 86								
	199	28 21	11 37								
7		198 38	135 99								
Valuation Rs. 30,000											

District Osmanabad

Serial No. and village	Name of the Wakfs	Whether the wakf is a Shia or Sunni wakfs	Object of the wakfs	Name of the wakf	Date and year of creation of the wakf	Details of wakfs deed or deeds	Name of the mutawalli	
(1)	(2)	(3)	(4)	(5)	(6)	(7)	(8)	
9. Kajla..	Dargahpeer Shaik Area 25 × 25 ft. Valuation Rs. 500.	Fareed	Sunni	Religious	Ack. End.	Not available	Not available	Shaik Shabir Shaik Mahtab resident of Kajla.
10. Osmanabad..	Dargah Hazrath Quadri Area 15 × 7½ ft. Valuation Rs. 200	Murtuza	Do.	Do.	Do.	Do.	M. No. 725, dt. 16th Ardi 1306- Fasli.	Shri Syed Shafiuddin Quadri resident of Osmanabad.
11. Do.	Masjid Sanja Base Area 37½ × 27½ fts. Valuation Rs. 500.	..	Do.	Do.	Do.	Do.	Not available:	Wakfs Board.
12. Do.	Masjid Mullayan. Area 150 × 100 ft. Valuation Rs. 15,000	..	Do.	Do.	Do.	Do.	M. No. 126 dt. 2nd Jamadius- sani 1289- Hijri.	Sk. Mahboob Bande Ali and Sk. Raheem Sk. Ali (Sirajuddin Moha- mad)
13. Do.	Masjid malang Kaka. ... Area 42½ × 35 ft. Valuation Rs. 4,000	..	Do.	Do.	Do.	Do.	Not available	Wakfs Board.
14. Do.	Masjid Kasaban. Area 82½ × 65 ft. Valuation Rs. 12,000	..	Do.	Do.	Do.	Do.	Do.	Wakf Committee.
15. Do.	Masjid Asare Area 82 × 65 ft. Valuation Rs. 20,000	Sharief.	Do.	Do.	Do.	Do.	Do.	Mohd. Abdul Jabba Abdul Rasool Sahel resident of Nizar Store Dargah Road Osmanabad.
16. Do.	Masjid Arab .. Area 50 × 40 ft. Valuation Rs. 20,000	..	Do.	Do.	Do.	Do.	Do.	Wakfs Committee.

Details of the properties	Cash Grant or annuities if any received from Govt.	Estimated annual income
---------------------------------	---	-------------------------------

Remarks

औ.एक—११

District Osmanabad

Serial No. and village	Name of the wakf	Whether the wakf is a Shia or Sunni wakf	Object of the wakf	Name of the wakf	Date and year of creation of the wakf	Details of wakf deed or deeds	Name of the Mutawalli
(1)	(2)	(3)	(4)	(5)	(6)	(7)	(8)
17. Osmanabad	Masjid Loharan] Area 40×125 ft. Valuation Rs. 4,000 Sunni	Religious	Ack. End	Not available	Not available	Wakfs Committee.
18. Do.	Masjid Farashan Area 67½×57½ ft. Valuation Rs. 500 Do.	Do.	Do.	Do.	Do.	Do.
19. Do.	Masjid Taleem and chilla Bande Nawaz at Khadak-pura. Areas : Masjid 75 × 62 1/2 ft. Ashur khana : 10×10 ft. Taleem : 20×20 ft. Chilla : 10×10 fts. Total Valuation Rs. 22,200	Do.	Do.]	Do.	Do.	Do.	Wakfs Board, Aurangabad.
20. Samudrawai..	Grave of Amir Ali Ustad Saheband grave yard. Area 174 x 74 ft. Valuation Rs. 1,000 Do.	Do.	Do.	Do.	Do.	Msulim panch manag-ing.
21. Sarola-Bk. ..	Masjid. Area 30×30 ft.: Valuation Rs. 150 Do.	Do.	Do.	Do.	M. No. 11082, 27th Rabiul- awal 1299- Hijri.	Shri Dastagir Allah Baksh.

Details of immovable properties assessed at more than Rs. 5 a year or valued at more than Re. 1				Other properties			Details of the properties	Cash Grant or annuities if any received from Govt.	Estimated annual income	Remarks
Village	Survey No.	Area	Assessment	Village where situated	Site on which situated	Boundaries				
(9)	(10)	(11)	(12)	(13)	(14)	(15)	(16)	(17)	(18)	(19)
		A. gs.	Rs. P.					Rs.	Rs.	
..	Shop one. bearing No. 1913 Value Rs. 1,000	North of the masjid.	48	East—Lohar Galli. West—House of Abdul Hadi. North—House of Abdul Jaleel. South—Lane of Mashaiks.
..	Two Room. Value Rs. 1,000	..	Janemaz. Valuation Rs. 50	..	204	East—Farash lane. West—House of Yasin Khan. North—House of Khaja Saheb South—Maiyar Galli
..	Open space. Area 100 x 30 ft. Value Rs. 1,000 Neem trees two Beri tree one. Pipri tree one. Value Rs. 200 Malgies two. Value Rs. 1,500	..	Janemaz. Nal pipe Light. Valuation Rs. 655	..	360	East—Road. West—Public way. North—House of Mr. Ahmed Hussain. South—Public way.
..	Neem tree one. Tamarind tree one Value Rs. 200 Shop one. Area 20 x 20 ft. Value Rs. 700	125	East—House of Magar, Kadam and others. West—Market area. North—House of Kaikadies South—Public way.
Sarola:	91	1 05	1 00	300	East—Chawdi. West—Survey No. of Anant Mali. North—House of Wazir. South—Open space of Kulkarni.
Bk.	89	30 10	26 80		
as pef	88	18 38	23 45		
VII. XII.										
	3	50 13	51 25							

Valuation Rs. 16,000

ABSTRACT

Taluka and District Osmanabad, in respect of Sunni Wakfs institutions

	No. of Wakfs institutions	Valuation of the main Wakfs	Valuation of the immovable property			Movable	Annual income			Remarks
			Agri. land	Other than Agri. land	Total		Cash grant	Others	Total	
	(1)	(2)	(3)	(4)	(5)	(6)	(7)	(8)	(9)	(10)
Part "A"	.. 177	1,13,675	..	42,815	42,815	110	..	100	100	
Part "B"	.. 5	78,900	11,58,150	17,300	11,75,450	1,175	..	67,396	67,396	
Part "C"	.. 21	1,41,500	1,92,000	82,775	2,74,775	3,830	..	11,397	11,397	
Total	.. 203	3,34,075	13,50,150	1,42,890	14,93,040	5,115	..	78,893	78,893	