

भाग १ (औ.वि.पु.) म. शा. रा., अ. क्र. १२५१

BY SECRETARY, MARATHWADA WAKF BOARD

No. WKF-END-3182-78.—Whereas, the Government of Maharashtra under sub-section 5 (1) of section (4) of Wakf Act, 1954, has forwarded a list of Wakf properties to the Marathwada Wakf Board for publication after scrutiny :

Marathwada Wakf Board after due scrutiny is publishing the list of Wakf under sub-section 5 (2) of section 4 of the said Act. If a dispute arises as to whether or not the property specified in the list is Wakf property or it pertains to Sunni or Shia Wakf the Board, Mutawalli, or the person interested may institute a suit in a Civil Court as laid down in section 6 (1) within a period of one year from the date of publication of list of Wakf published below under sub-section (2) of section 5.

Aurangabad :

The 3rd August 1978.

SYED YASEEN,

Secretary,

Marathwada Wakf Board,

Aurangabad.

**FORM A**

(See Rule 4)

**LIST OF (SUNNI) WAKFS IN THE HYDERABAD  
AREA OF THE STATE OF MAHARASHTRA****PART "A"**

[ 'A' Means Wakfs having no property or having property details of which would not be required to be given, i.e., Agricultural Lands assessed at less than Rs. 5 p. a. or other Immovable Properties valued at Re. 1 or less. ]

District OsmaLabad.

Serial No. and village	Name of the wakf	Whether the wakf is a Shia or Sunni wakf	Object of the wakf	Name of the wakf	Date and year of creation of the wakf	Details of wakf deed or deeds	Name of the Mutawalli
(1)	(2)	(3)	(4)	(5)	(6)	(7)	(8)
1. Ashta (Kasar)	Dargah Ameer Hamza Wali Saheb. Area 1 acre. Value Rs. 400.	Sunni	Religious	Ack. End.	Not available	Not available	Yakub Nabi Saheb resident of Ashta Kasar.
2. Ashtajagir ..	Grave yard .. Area 110×70 ft. Value Rs. 400.	Do.	Do.	Do.	Do.	Do.	Muslim panch managing.
3. Arvi ..	Grave yard .. Area 125×65 ft. Value Rs. 300.	Do.	Do.	Do.	Do.	Do.	Do. ..
4. Do. ..	Masjid .. Area 40×16 ft. Value Rs. 300.	Do.	Do.	Do.	Do.	Do.	Do. ..
5. Achlar ..	Graveyard .. Area 3 acres Value Rs. 2,000.	Do.	Do.	Do.	Do.	Do.	Do. ..
6. Balsar ..	Graveyard .. Area 200×125 ft. Value Rs. 500.	Do.	Do.	Do.	Do.	Do.	Malang Qasim Saheb, resident of Balsar.
7. Bhosga ..	Ashoorkhana (Open space) .. Chilla Mahboob Subhani. Graveyard. Area 1 acre 1 gunta. Value Rs. 800. Situating in S. No. 51.	Do.	Do.	Do.	Do.	Do.	Muslim panch managing.
8. Bedkal ..	Dargah, Chilla Zinda Saheb .. and graveyard. Area 70×65 ft. Value Rs. 400.	Do.	Do.	Do.	Do.	Do.	Do. ..
9. Bhatargali ..	Graveyard .. Area 200×60 ft. Value Rs. 400.	Do.	Do.	Do.	Do.	Do.	Do. ..
10. Do. ..	Masjid .. Area 40×38 ft. Value Rs. 600.	Do.	Do.	Do.	Do.	Do.	Do. ..
11. Bori ..	Graveyard .. Area 20 gunthas. Value Rs. 300.	Do.	Do.	Do.	Do.	Do.	Do. ..
12. Chincholi Bhayar ..	Graveyard .. Area 20 gunthas. Value Rs. 500.	Do.	Do.	Do.	Do.	Do.	Do. ..
13. Chakur ..	Ashoorkhana (open space) .. Masjid (open space). Area 14×12 and 36×25 fts. Value Rs. 500.	Do.	Do.	Do.	Do.	Do.	Do. ..


Details of immovable properties  
assessed at more than Rs. 5 a year  
or valued at more than Re. 1

Other properties

Details of  
the  
properties

Cash  
Grant  
or  
annuities  
if any  
received  
from  
Govt.

Estimated  
annual  
income



Village	Survey No.	Area	Assessment	Village where situated	Site on which situated	Boundaries	Details of the properties	Cash Grant or annuities if any received from Govt.	Estimated annual income	Remarks
(9)	(10)	(11)	(12)	(13)	(14)	(15)	(16)	(17)	(18)	(19)
		A. gs.	Rs. P.					Rs.	Rs.	
..	..	..	..	..	..	..	..	..	..	East—Cart track. West—Open space. North—Open space. South—Open space.
..	..	..	..	..	..	..	..	..	..	East—Public way. West—Land of Mahboob More. North—Land of Laxman Karle. South—Public way.
..	..	..	..	..	Neem tree Baree tree. Value Rs. 25.	..	..	..	..	East—Survey No. 80 of Vishwanath. West—Survey No. 80 of Vishwanath. North—way. South—Survey No. 80 of Vishwanath.
..	..	..	..	..	..	..	..	..	..	East—Way. West—House of Ganpati. North—Way. South—Shop of Sanba and house of Ganpati.
..	..	..	..	..	..	..	..	..	..	Situated in survey No. 143.
..	..	..	..	..	..	..	..	..	..	East—Way to Abadi. West—Temple of Hanuman. North—Way to Omerga. South—Way to Omerga.
..	..	..	..	..	Tamarind trees 4 Banyan tree 1. Value Rs. 500.	..	..	..	..	East—Way and Abadi. West—Agrl. land of Sambhaji Pati. North—Way to Jauli. South—Agrl. land of Satlinga Jankade.
..	..	..	..	..	..	..	..	..	..	East—Way to school. West—House of Vishwanath. North—Open space and way to School. South—Way.
..	..	..	..	..	..	..	..	..	..	East—Way. West—Survey No. of Vishwanath Mahadu. North—River. South—Way.
..	..	..	..	..	..	..	..	..	..	East—Way. West—House of Sada Jaduba. North—House of Baba. South—Way.
..	..	..	..	..	..	..	..	..	..	Situated in survey No. 82
..	..	..	..	..	..	..	..	..	..	Situated in survey No. 62.
..	..	..	..	..	..	..	..	..	..	East—House of Narayan Teli. West—Public way. North—House of Baba Wani South—Public way.

District Osmanabad.

Serial No. and village	Name of the wakfs	Whether the wakf is a Shia or Sunni wakfs	Object of the wakfs	Name of the wakf	Date and year of creation of the wakf	Details of wakf deeds	Name of the mutawallis
(1)	(2)	(3)	(4)	(5)	(6)	(7)	(8)
14. Chakur	Graveyard Area about 2 gunthas. Value Rs. 200.	.. Sunni	Religious	Ack. Erd.	Not available	Not available	Muslim panch managing.
15. Chincholi Rebe	Graveyard Area 175 × 100 ft. Value Rs. 400.	.. Do.	Do.	Do.	Do.	Do.	Do.
16. Chincholi Kate.	Graveyard Area 115 × 50 ft. Value Rs. 200.	.. Do.	Do.	Do.	Do.	Do.	Do.
17. Do.	Chilla Nabi Hyder Saheb Area 90 × 30 ft. Value Rs. 400.	.. Do.	Do.	Do.	Do.	Do.	Do.
18. Chincholi Jagir.	Graveyard Area 125 × 75 ft. Value Rs. 500.	.. Do.	Do.	Do.	Do.	Do.	Do.
19. Chincholi Jagir.	Masjid (open space) Area 33 × 27 ft. Value Rs. 300.	.. Do.	Do.	Do.	Do.	Do.	Do.
20. Dalimba	Ashoorkhana (open space) Area 45 × 15 ft. Value Rs. 500.	Do.	Do.	Do.	Do.	Do.	Hyder Sahab resident of Dalimb.
21. Do.	Chilla Daulat bee Area 6 × 6 ft. Value Rs. 25.	.. Do.	Do.	Do.	Do.	Do.	Muslim Panch Managing.
22. Do.	Idgah Area 25 × 20 ft. Value Rs. 500.	.. Do.	Do.	Do.	Do.	Do.	Do.
23. Do.	Takia Fakirs and Masjid Area 90 × 60 ft. Value Rs. 1,500.	.. Do.	Do.	Do.	Do.	Do.	Do.
24. Dudhnal	Chilla Dawal Malik Area 8 × 8 ft. Value Rs. 100.	.. Do.	Do.	Do.	Do.	Do.	Do.
25. Dhanori	Chilla Babana Wali Area 55 × 45 ft. Value Rs. 600.	.. Do.	Do.	Do.	Do.	Do.	Pathru Mulla resident of Dhanori.



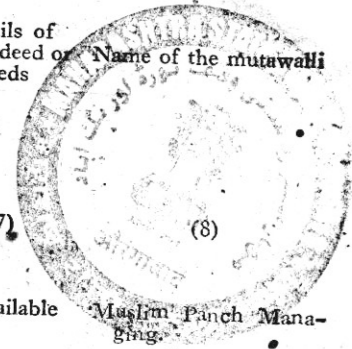




Details of immovable properties assessed at more than Rs. 5 or valued at more than Re. 1				Other properties		Details of the properties	Cash Grant or annuities if any received from Govt.	Estimated annual income	Remarks
Village	Survey No.	Area	Assessment	village where situated	Site on which situated	Boundaries			
(9)	(10)	(11)	(12)	(13)	(14)	(15)	(16)	(17)	(18)
		A. gs.	Rs. P.					Rs.	Rs.
									Situated in survey No. 2
					Tamarind trees 2 Neem trees 2. Value Rs. 100.				East—S. No. of Hanumantrao. West—Survey No. of Barsa. North—Way. South—Survey No. of Digambar Sarwar.
									East—House of Mahadurao Kundlik Rao, Niwarti, and others. West—Survey No. 14. North—Way. South—Survey No. 14.
					Tamarind tree 1 Value Rs. 30.				East—Nala. West—Open space. North—Survey No. of Bali Patil. South—Nala.
									East—Public way. West—Land of Maqdoom Allaiddin. North—Public way. South—Land of Maqdoom Allaiddin.
									East—Open space of Gaothan and abadi. West—Open space of Babu Patil. North—Chawdi. South—Open space of Yeshwant Bendge.
									East—Government Way. West—House of Hyder Muja-war. North—Government way. South—House of Babu Bhale.
									East—House of Abdul Hasan. West—House of Abdul Aleem. North—Public way. South—Way and house of Said Satta.
									Situated in survey No. 13.
					Well one (delapidated) Value Rs. 1,500. Tamarind tree one Value Rs. 80.				East—Agril. land of Rahmat Ali West—Public way and Dargah. North—Way to Kaldev Pinhola. South—Houses of Phatru Fakir
					Tamarind tree one Value Rs. 50.				Situated in survey No. 56 Parampokh.
					Neem tree 1 Babool tree 1. Beri tree 1. Total Value Rs. 40.				East—House of Babuji Dhondli West—School. North—House of Kalappa. South—Way and temple of Hanuman.

## District Osmanabad

Serial No. and village	Name of the Wakfs	Whether the wakf is a Shia or Sunni wakfs	Object of the wakfs	Name of the wakfs	Date and year of creation of the wakf	Details of wakfs deed or deeds	Name of the mutawalli
(1)	(2)	(3)	(4)	(5)	(6)	(7)	(8)
26. Dhanori	Grave yard Area 230 × 130 ft. Value Rs. 300.	.. .. Sunni	Religious	Ack. End.	Not available	Not available	Muslim Panch Mana- ging.
27. Do.	Masjid. Situated in gaathan.. Area 30 × 25 ft. Value Rs. 300.	Do.	Do.	Do.	Do.	Do.	Do.
28. Dhanora	Dargah Malang Shah Wali.. Area 72 × 60 ft. Value Rs. 300.	Do.	Do.	Do.	Do.	Do.	Do.
29. Dastapur	Dargah Gulab Shah Area 40 × 40 ft. Value Rs. 1,500.	.. .. Do.	Do.	Do.	Do.	Do.	Do.
30. Ekwandi	Dargah Allauddin and grave- yard. Area 66 × 66 ft. Value Rs. 250.	Do.	Do.	Do.	Do.	Do.	Do.
31. Ekurga	Ashoor khana and grave yard Area 70 × 20 ft. Value Rs. 500.	Do.	Do.	Do.	Do.	Do.	Do.
32. Do.	Ashoor khana grave yard Area 18 × 15 and 55 × 20 ft. Value Rs. 600.	Do.	Do.	Do.	Do.	Do.	Do.
33. Do.	Dargah Peer Gaibee Saheb.. Area 110 × 100 ft. Value Rs. 2,500.	Do.	Do.	Do.	Do.	Do.	Do.
34. Do.	Grave yard Area 200 × 100 ft. Value Rs. 100.	.. .. Do.	Do.	Do.	Do.	Do.	Do.
35. Do.	Grave yard. Pakirs Area 160 × 35 ft. Value Rs. 200.	.. .. Do.	Do.	Do.	Do.	Do.	Do.
36. Ekandilphara	Ashoor khana Area 25 × 15 ft. Value Rs. 100.	.. .. Do.	Do.	Do.	Do.	Do.	Do.
37. Do.	Dargah Sikandar Shah Area 20 × 15 ft. Value Rs. 100.	.. .. Do.	Do.	Do.	Do.	Do.	Abbas Ali Moti Saheb.
38. Do.	Grave yard Area 39 gunthas. Value Rs. 200.	.. .. Do.	Do.	Do.	Do.	Do.	Muslim panch mana- ging.





Details of immovable properties assessed at more than Rs. 5 or valued at more than Re. 1				Other properties			Details of the properties	Cash Grant or annuities if any received from Govt.	Estimated annual income	Remarks
Village	Survey No.	Area	Assessment	Village where situated	Site on which situated	Boundaries	(16)	(17)	(18)	
(9)	(10)	(11)	(12)	(13)	(14)	(15)		Rs.	Rs.	
		A. gs.	Rs. P.							
..	..	..	..	..	Pipal tree 1 Value Rs. 25.	..	..	..	..	East—Way. West—Tank. North—Way. South—Open space.
..	..	..	..	..	..	..	..	..	..	East—Open space. West—Dharmshala. North—Way. South—House of Gosainath.
..	..	..	..	..	..	..	..	..	..	East—Gaathan. West—Hanuman Temple. North—House of Damu Yesu and Dhondu Sadu. South—Way to village.
..	..	..	..	..	..	..	..	..	..	East—Agril. land of Mankale-shwar. West—Inam Khandoba. North—Inam Khandoba. South—Inam Bhimrao Buwa.
Ekwandi	121	3 25	1 72	..	..	..	..	..	150	East—Maharwada. West—Agril. land of Ramansen Wase. North—Ramansen Wase. South—Abadi.
..	..	..	..	..	Neem tree 1. Tamarind tree 1. Total value Rs. 40.	..	..	..	..	East—House of Malang Shah. West—Public way. North—Public way. South—Houses of Malang Shah and Arneer Shah.
..	..	..	..	..	..	..	..	..	..	East—Open space of Revenna Karle. West—Open space of Ashurkhana. North—Public way. South—Open space.
..	..	..	..	..	Tamarind tree one. Value Rs. 200.	..	..	..	..	East—Tank. West—Public way. North—Grave yard. South—Public way.
..	..	..	..	..	..	..	..	..	..	East—Gairan Tank. West—Public way. North—Gairan. South—Dargah Gaibee Saheb.
..	..	..	..	..	..	..	..	..	..	East—Grave yard of Harijan. West—Public way. North—House of Pandharinath. South—House of Manhar Larman.
..	..	..	..	..	..	..	..	..	..	East—Open space. West—Way. North—House of Namdev. and Others. South—Way.
Ekandi-lohara.	52	4 27	4 50	..	Neem tree one. Value Rs. 25.	..	..	..	100	Situated in Survey No. 52, East of the way.
..	..	..	..	..	..	..	..	..	..	Situated in Survey No. 77.

District Osmanabad

Serial No. and village	Name of the Wakfs	Whether the wakf is a Shia or Sunni wakfs	Object of the wakfs	Name of the wakf	Date and year of creation of the wakf	Details of wakfs deed	Name of the managing
(1)	(2)	(3)	(4)	(5)	(6)	(7)	(8)
39. Fhanepur ..	Masjid (open plot). Grave yard Area 60×60 ft. Value Rs. 100.	Sunni	Religious	Ack. End.	Not available	Not available	Muslim panch managing.
40. Gunjuti ..	Ashoor khana. (Situated in gaothan). Grave yard, Inamdaran. Area 59×35 ft. Value Rs. 200.	Do.	Do.	Do.	Do.	Do.	Do.
41. Do. ..	Grave yard of Sultan Mohi- uddin. Situated in gaothan. Chilla Dawal Malik. Area 200×80 ft. Value Rs. 300.	Do.	Do.	Do.	Do.	Do.	Sultan Mohiuddin, resident of Gunjuti.
42. Do. ..	Masjid Area 86×78 ft. Value Rs. 10,000.	Do.	Do.	Do.	Do.	Do.	Hyder Ali Raju Shah Fakir.
43. Gogalgaon ..	Grave yard Area 5 gunthas. Value Rs. 250.	Do.	Do.	Do.	Do.	Do.	Muslim panch mana- ging.
44. Hati ..	Ashoor khana Area 20×15 ft. Value Rs. 50.	Do.	Do.	Do.	Do.	Do.	Do.
45. Do. ..	Chilla Haji Makal and grave yard. Situated in S. No. 124. Area 100×100 ft. Value Rs. 200.	Do.	Do.	Do.	Do.	Do.	Do.
46. Jawalgupeth..	Dargah Syed Badsha. Grave yard. Area 2 acres. Value Rs. 1,500.	Do.	Do.	Do.	Do.	Do.	Nabi Shamsheer Mulla.
47. Jakekoor ..	Chilla Mahboob Subhani, Grave yard and Idgah. Area 1 acre 21 gunthas. Value Rs. 2,000.	Do.	Do.	Do.	Do.	Do.	Muslim panch mana- ging.
48. Do. ..	Grave yard of Tambulies Area 50×40 ft. Value Rs. 100.	Do.	Do.	Do.	Do.	Do.	Do.
49. Do. ..	Grave yard Area 247×130 ft. Value Rs. 300.	Do.	Do.	Do.	Do.	Do.	Do.
50. Do. ..	Masjid Area 55×48 ft. Value Rs. 500.	Do.	Do.	Do.	Do.	Do.	Do.
51. Jawli ..	Grave yard. Darga Godhad Shah Wali. Area 100×75 ft. Value Rs. 500.	Do.	Do.	Do.	Do.	Do.	Do.

Details of immovable properties assessed at more than Rs. 5 or valued at more than Re. 1				Other properties			Details of the properties	Cash Grant or annuities if any received from Govt.	Estimated agricultural income.	Remarks
Village	Survey No.	Area	Assessment	Village where situated	Site on which situated	Boundaries				
(9)	(10)	(11)	(12)	(13)	(14)	(15)	(16)	(17)	(18)	(19)
		A. gs.	Rs. P.						Rs.	
..	..	..	..	..	Banyan tree one. Value Rs. 40.	..	..	..	..	East—Way to River. West—Way to Abadi. North—Way to Wadgaon. South—Cart way to adgaon.
..	..	..	..	..	..	..	..	..	..	East—Public way to Dargah and River. West—Open space of Gaothan. North—Public way to Abadi. South—Open space of Gaothan.
..	..	..	..	..	Neem tree one. Banyan tree one. Tamarind trees two Value Rs. 100.	..	..	..	..	East—Way to Wadi and Nagral. West—Cart way to Abadi. North—Open space of Gaothan. South—Agril. land of Yenku Malka Lohar and Others.
..	..	..	..	..	Well one. Value Rs. 5,000.	..	..	..	..	East—Way to Well. West—Dargah Raje Pasha. North—Public way to Abadi. South—Cart way to Abadi and Aland.
..	..	..	..	..	..	..	..	..	..	Situated in Survey No. 65 Gairan.
..	..	..	..	..	..	..	..	..	..	East—Public way. West—Grampanchayat Office. North—Open space. South—Base.
..	..	..	..	..	Tamarind tree one. Value Rs. 100.	..	..	..	..	East—Shiw of Mukundrao and Sajurao. West—Survey number of Jaiwanta. North—Way. South—Survey No. of Mukundrao.
..	..	..	..	..	..	..	..	..	..	East—Agril. land of Gurunath. West—Govt. way. North—Agril. land of Gurunath. South—Government School.
..	..	..	..	..	Tamarind trees two. Value Rs. 200.	..	..	..	..	East—Survey No. 50. West—Public way. North—Survey No. 50. South—Public way and Mangwada.
..	..	..	..	..	..	..	..	..	..	Situated in Survey No. 53/A of Govinda.
..	..	..	..	..	..	..	..	..	..	East—Public way. West—Public way. North—Agril. land of 53/A of Govinda. South—Public way.
..	..	..	..	..	..	..	..	..	..	East—Public way. West—House of Mahboob Mulla North—Temple Laxmi and House of Shankar. South—Public way.
..	..	..	..	..	Tamarind tree one. Value Rs. 30.	..	..	..	..	East—Way to Lohara Bk. West—Open land of gaothan. North—Way to Lohara. South—Cart way to Yamnagaon.





District Osmanabad

Serial No. and village	Name of the wakf	Whether the wakf is a Shia or Sunni wakf	Object of the wakf	Name of the wakif	Date and year of creation of the wakf	Details of wakf deed or deeds	Name of the Mutawalli
(1)	(2)	(3)	(4)	(5)	(6)	(7)	(8)
52. Kamalpur ..	Dargah Suleman Saheb and grave yard. Area 300x300 ft. Value Rs. 300.	Sunni	Religious	Ack. End.	Not available	Not available	Muslim Rosh. Mana-
53. Do. ..	Masjid .. Area 80 x 55 ft. Value Rs. 200.	Do.	Do.	Do.	Do.	Do.	Do.
54. Kasti Bk. ..	Chilla Ismail Shah Qadri .. Area 100 x 70 ft. Value Rs. 300.	Do.	Do.	Do.	Do.	Do.	Do.
55. Kasti Bk. ..	Grave yard. Situated in Survey No. 1. Area 11 gunthas. Value Rs. 300.	Do.	Do.	Do.	Do.	Do.	Do.
56. Do. ..	Masjid and Chilla Mahboob Subhani. Situated in gaothan. Area 25 x 36 ft. Value Rs. 400.	Do.	Do.	Do.	Do.	Do.	Do.
57. Kasti Kh. ..	Grave yard. Situated in S. No. 1. Area 23 Gunthas. Value Rs. 400.	Do.	Do.	Do.	Do.	Do.	Do.
58. Khed ..	Grave yard .. Area 9 gunthas. Value Rs. 200.	Do.	Do.	Do.	Do.	Do.	Do.
59. Do. ..	Masjid. Situated in gaothan Area 30 x 25 ft. Value Rs. 200.	Do.	Do.	Do.	Do.	Do.	Do.
60. Kodhigad ..	Grave yard. Situated in gaothan. Area 35 x 30 ft. Value Rs. 100.	Do.	Do.	Do.	Do.	Do.	Do.
61. Kauthan ..	Grave yard in gaothan Area 90 x 80 ft. Value Rs. 300.	Do.	Do.	Do.	Do.	Do.	Do.
62. Kanegaon ..	Grave yard .. Area 37 gunthas. Value Rs. 400.	Do.	Do.	Do.	Do.	Do.	Do.
63. Kasji ..	Dargah Allaaddin in gaothan Area 50 x 40 ft. Value Rs. 1,000.	Do.	Do.	Do.	Do.	Do.	Do.
64. Do. ..	Grave yard in gaothan Area 300 x 260 ft. Value Rs. 1,500.	Do.	Do.	Do.	Do.	Do.	Do.





Details of immovable properties assessed at more than Re. 5 or valued at more than Rs. 1				Other properties			Details of the properties	Cash Grant or annuities if any received from Govt. (17)	Estimated annual income (18)	Remarks (19)
Village	Survey No.	Area	Assessment	Village where situated	Site on which situated	Boundaries				
(9)	(10)	(11)	(12)	(13)	(14)	(15)	(16)	(17)	(18)	(19)
		A. gs.	Rs. P.						Rs.	
..	..	..	..	..	Babool trees 4. Value Rs. 25.	..	..	..	..	East—Survey No. 18. West—Survey No. 1 gairan land. North—Survey No. 18. South—Survey No. gairan land.
..	..	..	..	..	..	..	..	..	..	East—Way. West—House of Zainab Bee wife of Dada Patil. North—House of Laxman and others. South—Way.
..	..	..	..	..	Neem tree one. Value Rs. 25.	..	..	..	..	East—Survey No. 60 of Pandu. West—Way. North—Gairan land. South—Survey No. 60.
..	..	..	..	..	..	..	..	..	..	East—Way. West—Survey No. of Shamrao. North—Way. South—Survey No. 64 of Shamrao.
..	..	..	..	..	..	..	..	..	..	East—Open space. West—Way. North—Way. South—House of Paseamra Loni.
..	..	..	..	..	..	..	..	..	..	East—Way. West—Survey No. of Babu. North—Survey No. of Babu. South—Grave yard of Mahars.
..	..	..	..	..	..	..	..	..	..	Situated in Survey No. 1.
..	..	..	..	..	..	..	..	..	..	East—Open space and way, West—Way. North—House of Khabule Hus-sain. South—House of Md. Saheb son of Mahtab Saheb.
..	..	..	..	..	Banyan tree one. Value Rs. 25.	..	..	..	..	East—House of Chandu Viraji. West—Tank. North—Way. South—Way.
..	..	..	..	..	..	..	..	..	..	East—Survey No. 37 of Mahadu. West—Open space. North—Open space. South—Way.
..	..	..	..	..	Neem trees four. Value Rs. 100.	..	..	..	..	Situated in Survey No. 275.
..	..	..	..	..	..	..	..	..	..	East—Open land of gaothan and way to abadi. West—Open land of gaothan and way to abadi. North—Agril. land of Banya Babu. South—Agril. land of Banya Babu.
..	..	..	..	..	Pipal tree one. Tamarind trees 10. Total Value Rs. 800.	..	..	..	..	East—Way to Abadi. West—Survey No. of Banya Babu. North—Way and open land. South—Agril. land of Banya Babu.



District Osmanabad.


Serial No. and village	Name of the Wakfs	Whether the wakf is a Shia or Sunni wakfs	Object of the wakfs	Name of the wakf	Date and year of creation of the wakf	Details of wakfs deeds	Name of the mutawalli
(1)	(2)	(3)	(4)	(5)	(6)	(7)	(8)
65. Koral	Dargah Ashoor khana and grave yard. Area 1 acre and 24 gunthas. Value Rs. 1,300.	Sunni.	Religious	Ack. End.	Not available	Not available	Peer Shah Fakir, resident of Koral.
66. Kalalimbala	Grave yard Area 20 gunthas. Value Rs. 200.	Do.	Do.	Do.	Do.	Do.	Muslim Panch Managing.
67. Kader	Grave yard Area 300 × 300 ft. Value Rs. 1,500.	Do.	Do.	Do.	Do.	Do.	Do.
68. Kasar-Jawalga	Dargah Peer Saheb Area 20 × 20 ft. Value Rs. 400.	Do.	Do.	Do.	Do.	Do.	Do.
69. Do.	Dargah Maqdoom Saheb Area 30 × 30 ft. Value Rs. 500.	Do.	Do.	Do.	Do.	Do.	Do.
70. Do.	Grave yard Area 1 acre. Value Rs. 300.	Do.	Do.	Do.	Do.	Do.	Do.
71. Do.	Idgah Area 75 × 50 ft. Value Rs. 2,000.	Do.	Do.	Do.	Do.	Do.	Do.
72. Do.	Masjid Area 40 × 40 ft. Value Rs. 500.	Do.	Do.	Do.	Do.	Do.	Do.
73. Kalsurgunjuti	Grave yard. Chilla Allauddin Saheb. Area 45 × 25 ft. Valuation Rs. 300.	Do.	Do.	Do.	Do.	Do.	Do.
74. Kalsurkalyani	Grave yard Area 2 gunthas. Valuation Rs. 100.	Do.	Do.	Do.	Do.	Do.	Do.
75. Koregaon	Dargah Shaukatullah and Nizamattullah Saheb. Area 33 × 33 ft. Valuation Rs. 50.	Do.	Do.	Do.	Do.	Do.	Do.
76. Do.	Grave yard Area 5 guntas Valuation Rs. 150.	Do.	Do.	Do.	Do.	Do.	Do.
77. Kunhali	Ashoor khana Area 40 × 30 ft. Valuation Rs. 500.	Do.	Do.	Do.	Do.	Do.	Do.
78. Do.	Chilla Dawal Malik Mahboob Subhani. Area 25 × 15 and 8 × 8 ft. Valuation Rs. 200.	Do.	Do.	Do.	Do.	Do.	Do.

Details of immovable properties assessed at more than Rs. 5 or valued at more than Re. 1				Other properties			Details of properties	Cash Grant or annuities if any received from Govt.	Estimated annual income	Remarks
Village	Survey No.	Area	Assessment	Village where situated	Site on which situated	Boundaries				
(9)	(10)	(11)	(12)	(13)	(14)	(15)	(16)	(17)	(18)	(19)
		A. gs.	Rs. p.						Rs.	
..	..	..	..	..	Tamarind tree one. Neem tree one. Value Rs. 120.	..	..	..	..	Situated in Survey No. 91 of Dargah.
..	..	..	..	..	..	..	..	..	..	Situated in Survey No. 1.
..	..	..	..	..	..	..	..	..	..	East—Agril. land of Kashinath Panduppa Nagre. West—Way to Aurad. North—Way to Gunjuti. South—Agril. land of Kashinath Banduppa Nagre.
..	..	..	..	..	..	..	..	..	..	East—Gaothan. West—Road. North—Lane. South—Open space.
..	..	..	..	..	..	..	..	..	..	East—Open space. West—Lane. North—Gaothan. South—Way.
..	..	..	..	..	..	..	..	..	..	East—Open space. West—Open space. North—Open space. South—Open space.
..	..	..	..	..	..	..	..	..	..	East—Open space. West—Open space. North—Open space. South—Open space.
..	..	..	..	..	..	..	..	..	..	East—Road. West—Lane. North—Open space. South—Open space.
..	..	..	..	..	..	..	..	..	..	Situated in Survey No. 1.
..	..	..	..	..	..	..	..	..	..	Situated in Survey No. 35-C.
..	..	..	..	..	..	..	..	..	..	Situated in agricultural land of Eknath Dagdu.
..	..	..	..	..	..	..	..	..	..	Situated in agricultural land of Tukaram Patil.
..	..	..	..	..	..	..	..	..	..	East—Public way. West—Open space of Muslims. North—Open space of Muslims. South—Open space of gaothan and way.
..	..	..	..	..	Neem trees two. Valuation Rs. 50.	..	..	..	..	East—Public way. West—Public way. North—Public way. South—Open space.

District Osmanabad

Serial No. and village	Name of the wakf	Whether the wakf is a Shia or Sunni wakf	Object of the wakf	Name of the wakf	Date and year of creation of the wakf	Details of wakf deed or deeds	Name of the Muta-walli
(1)	(2)	(3)	(4)	(5)	(6)	(7)	(8)
79. Kunhali ..	Grave yard .. Area 2 guntas. Valuation Rs. 200.	.. .. Sunni.	Religious	Ack. End.	Not available	Not available	Muslim panch mana-ging.
80. Lahora Bk. ..	Chilla Abid Ali .. Area 10 x 10 ft. Valuation Rs. 56.	.. .. Do.	Do.	Do.	Do.	Do.	Do.
81. Do. ..	Chilla Mahboob Subbhani .. Area 10 x 10 ft.. Valuation Rs. 100.	.. .. Do.	Do.	Do.	Do.	Do.	Do.
82. Do. ..	Grave yard. Takia and .. Chilla Peer Saheb. Area 60 x 40 ft. Valuation Rs. 500.	.. .. Do.	Do.	Do.	Do.	Do.	Do.
83. Do. ..	Grave yard. Dhore Galli .. Area 50 x 30 ft. Valuation Rs. 500.	.. .. Do.	Do.	Do.	Do.	Do.	Do.
84. Do. ..	Grave yard.* Fakiran and .. Chilla Mahboob Subhani. Area 60 x 40 ft. Valuation Rs. 400.	.. .. Do.	Do.	Do.	Do.	Do.	Do.
85. Do. ..	Masjid along with Ashoor .. khana and graves. Area 60 x 60. Valuation Rs. 15,000.	.. .. Do.	Do.	Do.	Do.	Do.	Do.
86. Do. ..	Takia and grave yard .. Area 40 x 30 ft. Valuation Rs. 300.	.. .. Do.	Do.	Do.	Do.	Do.	Do.
87. Lohara Kd. ..	Grave yard .. Area 30 x 15 ft. Valuation Rs. 50.	.. .. Do.	Do.	Do.	Do.	Do.	Do.
88. Malegaon ..	Dargan Zinda Shah Madar .. and grave yard. Area 2 acres 32 gunthas. Valuation Rs. 2,000.	.. .. Do.	Do.	Do.	Do.	Do.	Allauddin Akbar.
89. Do. ..	Masjid .. Area 20 x 20 ft. Valuation Rs. 1,000.	.. .. Do.	Do.	Do.	Do.	Do.	Do.
90. Mogha ..	Dagah along with grave yard .. Area 100 x 100 ft. Valuation Rs. 1,000.	.. .. Do.	Do.	Do.	Do.	Do.	Umda Bee resident of Mogha Kd.
91. Madag ..	Grave yard .. Area 5 guntas. Valuation Rs. 250.	.. .. Do.	Do.	Do.	Do.	Do.	Muslim panch mana-ging.

Details of immovable properties assessed at more than Rs. 5 or valued at more than Re. 1				Other properties			Details of properties	Cash Grant or annuities if any received from Govt.	Estimated annual income	Remarks
Village	Survey No.	Area	Assessment	Village where situated	Site on which situated	Boundaries				
(9)	(10)	(11)	(12)	(13)	(14)	(15)	(16)	(17)	(18)	(19)
		A. gs.	Rs. P.						Rs.	
..	..	..	..	..	..	..	..	..	..	East—Public way. West—Gaothan. North—Abadi. South—Way to Abadi.
..	..	..	..	..	..	..	..	..	..	East—Govt. land and way to abadi. West—Way to abadi. North—Cart-way to Mugha. South—Agril. land of Ismail.
..	..	..	..	..	..	..	..	..	..	East—Way to Mogha. West—Open land of Gaothan. and way to Lohana Kd. North—Way to abadi. South—
..	..	..	..	..	Neem tree one. Valuation Rs. 50.	..	..	..	..	East—Way to Mogha. West—Open land of gaothan and way. North—Base (without gate). South—Public way to Mogha.
..	..	..	..	..	..	..	..	..	..	East—Big well. West—Way and temple of Hanuman. North—Way and abadi. South—Agricultural land of Pandu. Patil.
..	..	..	..	..	Neem trees two. Valuation Rs. 100.	..	..	..	..	East—Public way and shops. West—Way and Masjid. North—Lane and houses. South—Way.
..	..	..	..	..	Tree one. Valuation Rs. 100. Well one. Valuation Rs. 1,000.	..	..	..	..	East—Way and old Tahsil Office. West—Houses of Gaoli and Base. North—Public way. South—House of Ismail.
..	..	..	..	..	..	..	..	..	..	East—Public way and Abadi. West—Way to Moghe. North—Way to Abadi. South—Open land or public way.
..	..	..	..	..	..	..	..	..	..	East—Open space. West—Survey No. of Gayanath. North—Survey No. of Gayanath. South—Way.
..	..	..	..	..	Tamarind tree one. Valuation Rs. 100.	..	..	..	..	Situated in Survey No. 1.
..	..	..	..	..	Tamarind tree one. Valuation Rs. 60.	..	..	..	..	East—Way to Abadi. West—Open land and nala. North—Way to Mogha Kd. South—Way to Wadgaon.
..	..	..	..	..	..	..	..	..	..	East—Way to Mogha. West—Way to Abadi. North—Way to Wadgaon. South—Way to Malegaon.
..	..	..	..	..	..	..	..	..	..	Situated in Survey No. 65 gairan.



District Osmanabad.

Serial No. and village	Name of the Wakf	Whether the wakf is a Shia or Sunni wakfs	Object of the wakfs	Name of the wakf	Date and year of creation of the wakf	Details of wakfs deed or deeds	Name of the mutawalli
(1)	(2)	(3)	(4)	(5)	(6)	(7)	(8)
92. Makni	.. Grave yard .. Area 275 × 250 ft. Valuation Rs. 800.	.. .. Sunni.	Religious	Ack. End.	Not available	Not available	Muslim panch man a- ging.
93. Mardi	.. Ashoor khana .. Area 65 × 20 ft. Valuation Rs. 300.	.. .. Do.	Do.	Do.	Do.	Do.	Do.
94. Do.	.. Chilla Shair Mohamad Alias Zinda Wali. Area 20 × 20 ft. Valuation Rs. 100.	.. .. Do.	Do.	Do.	Do.	Do.	Syed Akbar s/o Syed Hafizuddin.
95. Do.	.. Grave yard .. Area 100 × 75 ft. Valuation Rs. 200.	.. .. Do.	Do.	Do.	Do.	Do.	Muslim panch mana- ging.
96. Murshadpur	.. Grave yard .. Area 30 × 25 ft. Valuation Rs. 200.	.. .. Do.	Do.	Do.	Do.	Do.	Do.
97. Murum	.. Ashoorkhana. Marhati galli Area 20 × 17 ft. Valuation Rs. 500.	.. .. Do.	Do.	Do.	Do.	Do.	Do.
98. Murum	.. Ashoor khana. Qazi Mohalla Area 25 × 12 ft. Valuation Rs. 400.	.. .. Do.	Do.	Do.	Do.	Do.	Do.
99. Do.	.. Ashoorkhana. Bazar Galli Area 42 × 30 ft. Valuation Rs. 2,000.	.. .. Do.	Do.	Do.	Do.	Do.	Do.
100. Do.	.. Chilla Shah Jamal (Malang Shah ka Takia). Grave yard. Area 31 guntas. Valuation Rs. 300.	.. .. Do.	Do.	Do.	Do.	Do.	Wakf Committee.
101. Do.	.. Chilla Satu Sayed .. Area 12 × 12 ft. Valuation Rs. 100.	.. .. Do.	Do.	Do.	Do.	Do.	Muslim panch mana- ging.
102. Do.	.. Chilla Mahboob Subhani Mulla Galli. Area 25 × 20 ft. Valuation Rs. 250.	.. .. Do.	Do.	Do.	Do.	Do.	Do.
103. Do.	.. Grave yard. (behind Togaon road). Area 2 acres 25 guntas. Valuation Rs. 1,000.	.. .. Do.	Do.	Do.	Do.	Do.	Do.
104. Do.	.. Grave yard. Giddi Fakir .. Area 10 guntas. Valuation Rs. 200.	.. .. Do.	Do.	Do.	Do.	Do.	Do.
105. Do.	.. Grave yard. Gardgiyaki Bauli. Area 75 × 60 ft. Valuation Rs. 400.	.. .. Do.	Do.	Do.	Do.	Do.	Do.

Details of immovable properties assessed at more than Rs. 5 or valued at more than Re. 1				Other properties			Details of the properties	Cash Grant or annuities if any received from Govt.	Estimated annual income	Remarks
Village	Survey No.	Area	Assessment	Village where situated	Site on which situated	Boundaries				
(9)	(10)	(11)	(12)	(13)	(14)	(15)	(16)	(17)	(18)	(19)
		A. gs.	Rs. P.						Rs.	
..	..	..	..	..	Neem tree one. Valuation Rs. 25.	..	..	..	..	Situated in Survey No. 28 owned by Police Patil. East—Maramai temple. West—Gaothan place. North—Survey No. 28. South—Way.
..	..	..	..	..	..	..	..	..	..	East—Way. West—S. No. of Ambaji and house of Kishan. North—Well. South—Open space.
..	..	..	..	..	..	..	..	..	..	Situated in Survey No. of Ranga Sadashiv.
..	..	..	..	..	..	..	..	..	..	Situated in Survey No. 1 Parampokh land.
..	..	..	..	..	Babool trees eight. Valuation Rs. 100.	..	..	..	..	East—Way. West—Well and open space. North—Way. South—Nala.
..	..	..	..	..	..	..	..	..	..	East—Way. West—House of Ibrahim Dafedar. North—House of Dastagir. South—Way.
..	..	..	..	..	..	..	..	..	..	East—House of Farooq. West—Road. North—Road. South—House of Jani Miyan Jamadar.
..	..	..	..	..	..	..	..	..	..	East—House of Hiralal Marwadi West—Road. North—Road. South—Way and shop of Marwadi.
Miram	79	03 31	04 50	..	Tamarind trees 3. Neem trees 2. Valuation Rs. 3,000.]	..	..	..	100	Situated in Survey No. 79.
..	..	..	..	..	Neem tree one. Valuation Rs. 50.	..	..	..	..	Situated in Survey No. of Syed Sajjad Miyan.
..	..	..	..	..	Neem tree one. Valuation Rs. 50.	..	..	..	..	East—House of Shivanna. West—Way. North—House of Mohiuddin. South—Road.
..	..	..	..	..	..	..	..	..	..	Situated in Survey No. 2/B.
..	..	..	..	..	..	..	..	..	..	Situated in survey No. 3
..	..	..	..	..	..	..	..	..	..	East— West— North— South—

## District Osmanabad.

Serial No. and village	Name of the Wakf	Whether the wakf is a Shia or Sunni wakf	Object of the wakf	Name of the wakf	Date and year of creation of the wakf	Details of wakfs deed or deeds	Name of the mutawalli
(1)	(2)	(3)	(4)	(5)	(6)	(7)	(8)
106. Murum ..	Graveyard of Mominan Area 150 × 150 ft. Valuation Rs. 400.	.. Sunni	Regilicious	Ack. End.	Not available	Not available	Muslin parch Mangir.
107. Do. ..	Masjid (Kasab Galli) Area 40 × 40 ft. Valuation Rs. 5,000.	.. Do.	Do.	Do.	Do.	Do.	Do. ..
108. Do. ..	Masjid Mominan (open space) Kagzi mohalla. Area 30 × 25 ft. Valuation Rs. 300.	Do.	Do.	Do.	Do.	Do.	Do. ..
109. Do. ..	Masjid (open space) Mohalla Kagzipura. Area 40 × 30 ft. Valuation Rs. 500.	Do.	Do.	Do.	Do.	Do.	Do. ..
110. Do. ..	Masjid Ashoor Khana. Sadat Mohalla. Area 70 × 32 ft. Value Rs 6,000.	Do.	Do.	Do.	Do.	Do.	Do. ..
111. Do. ..	Masjid Babar Peth. Area 40 × 40 ft. Valuation Rs. 300.	Do.	Do.	Do.	Do.	Do.	Do. ..
112. Manegopal ..	Dargah Haji Saheb. Area 54 × 45 ft. Value Rs. 200.	Do.	Do.	Do.	Do.	Do.	Do. ..
113. Nagur ..	Grave yard. Area 30 guntas. Value Rs. 300.	Do.	Do.	Do.	Do.	Do.	Do. ..
114. Naragwadi ..	Grave yard. Area 21 guntas. Value Rs. 300.	Do.	Do.	Do.	Do.	Do.	Do. ..
115. Nagral ..	Chilla Raja Bagsawar. Area 15 × 15 ft. Value Rs. 50.	Do.	Do.	Do.	Do.	Do.	Do. ..
116. Nagral ..	Grave yard. Area about 2 guntas. Value Rs. 200.	Do.	Do.	Do.	Do.	Do.	Do. ..
117. Petsangvi ..	Chilla Dhare Wali and Grave yard Area 140 × 100 ft. Value Rs. 200.	Do.	Do.	Do.	Do.	Do.	Do. ..
118. Do. ..	Dargah Abdullah Shah. Grave yard. Area 60 × 30 ft. Value Rs. 300.	Do.	Do.	Do.	Do.	Do.	Do. ..



Details of immovable properties assessed at more than Rs. 5 a year or valued at more than Re. 1				Other properties			Details of properties	Cash Grant or annuities if any received from Govt.	Estimated annual income	Remarks
Village	Survey No.	Area	Assessment	Village where situated	Site on which situated	Boundaries	(16)	(17)	(18)	(19)
(9)	(10)	(11)	(12)	(13)	(14)	(15)	(16)	(17)	(18)	(19)
		A. gs.	Rs. P.						Rs.	
..	..	..	..	..	..	..	..	..	..	East—Agril. land of Kondappa. West—Agril. land of Kondappa. North—Agril. land of Kondappa. South—Nala.
..	..	..	..	..	..	..	..	..	..	East—Shop of Yakub Saheb. West—Road. North—House of Mahboob Qureshi. South—Road.
..	..	..	..	..	..	..	..	..	..	East—Way. West—House of Ganade. North—House of Nahilal. South—House of Ahmed Saheb
..	..	..	..	..	Neem tree one Value Rs. 50.	..	..	..	..	East—Way. West—House of Qasim Saheb Karbha. North—House of Qasim Saheb. South—Road.
..	..	..	..	..	..	..	..	..	..	East—House of Babu Qasim Saheb. West—House of Shakoor Murshad. North—House of Babalal Sikandar. South—Way and house of Badsha.
..	..	..	..	..	..	..	..	..	..	East—House of Narsappa Dhor. West—Road. North—Road. South—House of Nazeer Ahmed.
..	..	..	..	..	..	..	..	..	..	East—Cart track. West—Road. North—Temple. South—Open space of Gaothan & well.
..	..	..	..	..	..	..	..	..	..	Situated in Survey N. 59.
..	..	..	..	..	..	..	..	..	..	Situated in Survey No. 170.
..	..	..	..	..	Neem tree one Valuation Rs. 50.	..	..	..	..	Situated in Survey No. of Narsu Gore.
..	..	..	..	..	..	..	..	..	..	East—Village abadi. West—River. North—Gairan. South—Gairan.
..	..	..	..	..	Banyan tree one Valuation Rs. 50 Neem trees three Valuation Rs. 50.	..	..	..	..	East—Way. West—Survey No. of Radiya Swami. North—Way. South—Survey No. of Balu Shankar Kumar.
..	..	..	..	..	Babool trees two Valuation Rs. 25.	..	..	..	..	Situated in Survey No. of Mahboob.

## District Osmanabad.


Serial No. and Village	Name of the wakf	Whether the wakf is a Shia or Sunni wakf	Object of the wakf	Name of the wakf	Date and year of creation of the wakf	Details of wakf deed or deeds	Name of the Mutawalli
(1)	(2)	(3)	(4)	(5)	(6)	(7)	(8)
119. Petsangvi ..	Grave yard. Area 5 acre 38 guntas. Value Rs. 1,200.	.. Sunni	Religious	Ack. End.	Not available	Not available	Muslim panch manag- ing.
120. Do. ..	Idgah. Area 60 × 40 ft. Value Rs. 400.	.. Do.	Do.	Do.	Do.	Do.	Do. ..
121. Do. ..	Masjid Area 58 × 28 ft. Value Rs. 600.	.. Do.	Do.	Do.	Do.	Do.	Do. ..
122. Do. ..	Masjid Chilla Mahboob Subhani. Area 100 × 32 ft. Value Rs. 600.	.. Do.	Do.	Do.	Do.	Do.	Do. ..
123. Do. ..	Masjid Situated in S. No. 65 Area 75 × 50 ft. Value Rs. 400.	Do.	Do.	Do.	Do.	Do.	Shri Mahbood Saheb Tailor.
124. Rajegaon ..	Grave yard Area 14 guntas. Value Rs. 200.	.. Do.	Do.	Do.	Do.	Do.	Muslim panch manag- ing.
125. Sanderwadi	Chilla Mahboob Subhani Area 24 × 22 ft. Value Rs. 50.	.. Do.	Do.	Do.	Do.	Do.	Do. ...
126. Do. ..	Grave yard Situated in gaathan Area 66 × 66 ft. Value Rs. 200.	Do.	Do.	Do.	Do.	Do.	Do. ..
127. Sastur ..	Ashoor khana and Masjid Area 235 × 88 ft. Value Rs. 1,400.	.. Do.	Do.	Do.	Do.	Do.	Do. ..
128. Do. ..	Ashoor Khana Area 18 × 17 ft. Value Rs. 400.	.. Do.	Do.	Do.	Do.	Do.	Do. ..
129. Do. ..	AshoorKhana. Nale Hyder Area 18 × 17 ft. Value Rs. 200.	.. Do.	Do.	Do.	Do.	Do.	Jamal Bandu Attar.
130. Do. ..	Ashoor Khana. Imam Qasim Area 23 × 21 ft. Value Rs. 200.	Do.	Do.	Do.	Do.	Do.	Shahzadbee wife of Pasha Saheb.
131. Do. ..	Chilla Dawal Malik Area 14 guntas. Value Rs. 600.	.. Do.	Do.	Do.	Do.	Do.	Muslim panch manag- ing.
132. Do. ..	Chilla Mahboob Subhani Area 15 × 15 ft. Value Rs. 50.	.. Do.	Do.	Do.	Do.	Do.	Do. ..
133. Do. ..	Dargah Kale Khan Area 47 × 47 ft. Value Rs. 100.	.. Do.	Do.	Do.	Do.	Do.	Daud Khan Naseeru- ddin and others.



Details of immovable properties  
assessed at more than Rs. 5 a year  
or valued at more than Re. 1

Other properties

Cash  
Grant  
or  
annuities  
if any  
received  
from  
Govt.



Village	Survey No.	Area	Assessment	Village where situated	Site on which situated	Boundaries	Details of the properties	Cash Grant or annuities if any received from Govt.	Estimated annual income	Remarks
(9)	(10)	(11) A. gs.	(12) Rs. P.	(13)	(14)	(15)	(16)	(17) Rs.	(18) Rs.	(19)
..	..	..	..	..	Babool trees 70 Valuation Rs. 200. Neem trees 2 Valuation Rs. 100.	..	..	..	..	Situated in Survey No. 64.
..	..	..	..	..	..	..	..	..	..	East—Survey No. 66. West—Way. North—Survey No. 66. South—Survey No. 66.
..	..	..	..	..	..	..	..	..	..	East—House of Radha Marwadi. West—House of Shamrao and way. North—Way. South—Open space of Malkar Janappa.
..	..	..	..	..	Neem tree two Value Rs. 25.	..	..	..	..	East—Way. West—Way. North—House of Noor Moham-mad. South—House of Amin Mohiud-din.
..	..	..	..	..	..	..	..	..	..	East—Way. West—Way. North—Survey No. of Iraya. South—Way.
..	..	..	..	..	..	..	..	..	..	Situated in survey No. 78.
..	..	..	..	..	..	..	..	..	..	East—Survey No. 1. West—Road. North—Survey No. 1. South—Gaothan.
..	..	..	..	..	..	..	..	..	..	East—Survey No. 11. West—Village Abadi. North—Huts of Dhanger. South—Houses of Mang.
..	..	..	..	..	..	..	..	..	..	East—Way. West—Way. North—Way. South—House of Sinde and Temple of Santeshwar.
..	..	..	..	..	..	..	..	..	..	East—Way. West—Way. North—Open space. South—House of Chand Pasha.
..	..	..	..	..	..	..	..	..	..	East—House of Chand. West—House of Shri Maruti. North—House of Shri Maturi. South—House of Chand.
..	..	..	..	..	..	..	..	..	..	East—House of Narsing Teli. West—Public way. North—Flour Mill of Narsing Teli. South—Public way.
..	..	..	..	..	..	..	..	..	..	Situated in survey No. 292.
..	..	..	..	..	Nim tree one Value Rs. 25.	..	..	..	..	East—Naka Police Station. West—Way. North—Way. South—Way.
..	..	..	..	..	..	..	..	..	..	Situated in survey No. 100.

## District Osmanabad.

Serial No. and village	Name of the wakf	Whether the wakf is a Shia or Sunni wakf	Object of the wakf	Name of the wakif	Date and year of creation of the wakf	Details of wakf deed or deeds	Name of the Mutawalli
(1)	(2)	(3)	(4)	(5)	(6)	(7)	(8)
134. Sastur ..	Grave yard Area 1 acre 34 guntas Value Rs. 2,000.	.. Sunni	Religious	Ack. End.	Not available	Not available	Muslim Panch Manag- ing.
135. Do. ..	Grave yard Area 2 guntas. Value Rs. 200.	.. Do.	Do.	Do.	Do.	Do.	Do. ..
136. Do. ..	Grave yard. Area 25 guntas. Value Rs. 1,500.	.. Do.	Do.	Do.	Do.	Do.	Do. ..
137. Do. ..	Grave yard Mullas Area 7 guntas. Value Rs. 500.	.. Do.	Do.	Do.	Do.	Do.	Do. ..
138. Somurdal ..	Dargah Shaik Fareed Area 20 × 20 ft. Value Rs. 100.	.. Do.	Do.	Do.	Do.	Do.	Do. ..
139. Do. ..	Grave yard Area 45 × 40 ft. Value Rs. 200.	.. Do.	Do.	Do.	Do.	Do.	Do. ..
140. Supatgaon ..	Grave yard Area 14 guntas. Value Rs. 400.	.. Do.	Do.	Do.	Do.	Do.	Do. ..
141. Salegaon ..	Grave yard Area 50 × 80 ft. Value Rs. 500.	.. Do.	Do.	Do.	Do.	Do.	Do. ..
142. Sayad Hipper- gaon.	Grave yard and open plot of masjid. Area 14 guntas. Value Rs. 600.	.. Do.	Do.	Do.	Do.	Do.	Do. ..
143. Tururi ..	Chilla Dawal Malik Grave yard. Situated in gao- than. Area 40 × 30 ft. Value Rs. 4,000.	.. Do.	Do.	Do.	Do.	Do.	Haneef Anwer.
144. Do. ..	Chilla Dawal Malik. Grave yard. Area 40 × 30 ft. Value Rs. 500.	Do.	Do.	Do.	Do.	Do.	Mulla S/o Quasim Bedge.
146. Do. ..	Grave yard. Area 22 guntas. Value Rs. 2,750.	.. Do.	Do.	Do.	Do.	Do.	Muslim panch manag- ing.
147. Tausi ..	Grave yard. Area 100 × 50 ft. Value Rs. 200.	.. Do.	Do.	Do.	Do.	Do.	Do. ..
148. Talmod ..	Ashoor khana Area 27 × 27 ft. Value Rs. 250.	.. Do.	Do.	Do.	Do.	Do.	Do. ..
149. Do. ..	Dargah Peer Saheb Area 20 × 20 ft. Value Rs. 300.	.. Do.	Do.	Do.	Do.	Do.	Do. ..
150. Do. ..	Grave yard Area 232 × 146 ft. Value Rs. 700.	.. Do.	Do.	Do.	Do.	Do.	Do. ..

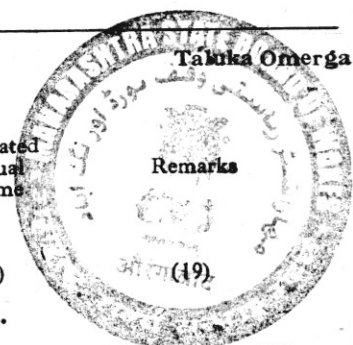
Details of immovable properties  
assessed at more than Rs. 5 a year  
or valued at more than Re. 1

Other properties

Details of  
the  
propertiesCash  
Grant  
or  
annuities  
if any  
received  
from  
Govt.  
(17)  
Rs.Estimated  
annual  
income  
(18)  
Rs.

Remarks

village	Survey No.	Area	Assess- ment	village where situated	site on which situated	Boundaries	(16)	(17)	(18)	(19)
(9)	(10)	(11)	(12)	(13)	(14)	(15)				
		A. gs.	Rs. P.							
..	..	..	..	..	..	..	..	..	..	Situated in survey No. 101.
..	..	..	..	..	..	..	..	..	..	Situated in survey No. 107.
..	..	..	..	..	..	..	..	..	..	Situated in survey No. 106.
..	..	..	..	..	..	..	..	..	..	Situated in survey No. 108.
..	..	..	..	..	..	..	..	..	..	Situated in gairan land.
..	..	..	..	..	Mango tree one Value Rs. 200.	..	..	..	..	Situated in survey No. of Wali Saheb son of Ismail.
..	..	..	..	..	..	..	..	..	..	Situated in Survey No. 42.
..	..	..	..	..	..	..	..	..	..	East—Open land of gairan. West—Open land of gairan and way to Abadi. North—House of Dinkar and gaothan land. South—Way to Limbala.
..	..	..	..	..	..	..	..	..	..	Situated in Survey No. 2.
..	..	..	..	..	..	..	..	..	..	East—Road. West—Open space and way. North—Open space. South—Village well.
..	..	..	..	..	..	..	..	..	..	East—Village site and well. West—Public way. North—Open space and Bada of Muslim Qasim Badge. South—National High Road Hydrabad to Sholapur.
..	..	..	..	..	..	..	..	..	..	Situated in Survey No. 192.
..	..	..	..	..	..	..	..	..	..	East—River. West—Way. North—Well. South—Open space and way.
..	..	..	..	..	Pipal tree one. Value Rs. 25.	..	..	..	..	East—Way to village Abadi. West—House of Khandu Dhan- ger. North—House of Gulab Saheb. South—Road.
..	..	..	..	..	..	..	..	..	..	Situated in Survey No. 316.
..	..	..	..	..	Neem trees two. Value Rs. 100.	..	..	..	..	East—Village Abadi. West—Survey No. 248. North—Survey No. 248. South—Gaothan.



District Osmanabad.

Serial No. and village	Name of the wakf	Whether the wakf is a Shia or Sunni wakf	Object of the wakf	Name of the wakif	Date and year of creation of the wakf	Details of wakf deed or deeds	Name of the Mutawalli
(1)	(2)	(3)	(4)	(5)	(6)	(7)	(8)
151. Tawgaon ..	Grave yard.. Masjid. (demolished). Area 2 acres 20 gunthas. Value Rs. 1,000.	Sunni	Religious	Ack. end.	Not available	Not available	Muslim panch managing.
152. Umerga ..	Ashoor khana, Mushalkar, galli. Area 28 × 9 ft. Value Rs. 200.	Do.	Do.	Do.	Do.	Do.	Do. ..
153. Do. ..	Ashoor khana. Mushalkar Galli Area 20 × 9 ft. Value Rs. 200.	Do.	Do.	Do.	Do.	Do.	Do. ..
154. Umerga ..	Ashoor khana. Dhangar Galli (Madar Shah). Area 25 × 21 ft. Value Rs. 200.	Do.	Do.	Do.	Do.	Do.	Do. ..
155. Do. ..	Chilla Mahboob Subhani .. Area 12 × 12 ft. Value Rs. 100.	Do.	Do.	Do.	Do.	Do.	Do. ..
156. Do. ..	Chilla Mahboob Subhani and Ashoor khana. Area 66 × 63 ft. Value Rs. 1,500.	Do.	Do.	Do.	Do.	Do.	Do. ..
157. Do. ..	Chilla Peer Dawal Malik .. Area 12 × 12 ft. Value Rs. 50.	Do.	Do.	Do.	Do.	Do.	Do. ..
158. Do. ..	Chilla Hussain Pasha .. Area 30 × 27 ft. Value Rs. 100.	Do.	Do.	Do.	Do.	Do.	Do. ..
159. Do. ..	Grave yard. (Near) Dargah Satu Syed). Area 281 × 116 ft. Value Rs. 200.	Do.	Do.	Do.	Do.	Do.	Do. ..
160. Do. ..	Grave yard. Mahadaviyan .. Area 380 × 380 ft. Value Rs. 500.	Do.	Do.	Do.	Do.	Do.	Do. ..
161. Do. ..	Grave yard Madar Shah and Fakiran. Area 79 × 15 ft. Value Rs. 200.	Do.	Do.	Do.	Do.	Do.	Do. ..
162. Do. ..	Idgah .. .. Area 1 acre 11 gunthas. Value Rs. 1,000.	Do.	Do.	Do.	Do.	Do.	Do. ..
163. Do. ..	Masjid. Momin Galli .. Area 107 × 75 ft. Value Rs. 3,500.	Do.	Do.	Do.	Do.	Do.	Do. ..



Details of immovable properties  
assessed at more than Rs. 5 a year  
or valued at more than Re. 1

Other properties

Details of  
the  
properties

Cash  
Grant  
or  
Estimated  
annuities  
if any  
received  
from  
Govt.  
Estimated  
annual  
income

Remarks

Village	Survey No.	Area	Assessment	Village where situated	Site on which situated	Boundaries	(16)	(17)	(18)	(19)
(9)	(10)	(11)	(12)	(13)	(14)	(15)	(16)	(17)	(18)	(19)
		A. gs.	Rs. P.					Rs.	Rs.	
..	..	..	..	..	Tamarind trees eleven. Value Rs. 800.	..	..	..	..	Situated in Survey No. 235.
..	..	..	..	..	..	..	..	..	..	East—Open space. West—House of Weerbhad. North—House of Irsay Rama Selkar. South—House of Meonas Palla Raj
..	..	..	..	..	..	..	..	..	..	East—House of Churnu. West—Lane North—Road. South—House of Rahim.
..	..	..	..	..	..	..	..	..	..	East—Open place of Madar Saheb. West—House of Madar Saheb. North—Open place of Madar Saheb. South—Open space.
..	..	..	..	..	..	..	..	..	..	Situated in Survey No. 189.
..	..	..	..	..	Neem tree one. Value Rs. 25.	..	..	..	..	East—Municipal Road. West—Open space of Gaothan. North—Lane to House of Allah Bux. South—Municipal road.
..	..	..	..	..	..	..	..	..	..	East—Open place. West—Way. North—Way. South—Way.
..	..	..	..	..	Open plot. Area 12x12 ft. Value Rs. 50.	West of Dargah.	..	..	..	East—Way. West—Open place. North—Shop of Ram Rao Wakal. South—Open space.
..	..	..	..	..	Sankeshwar trees 2. Valuation Rs. 25. Tamarind trees 3. Valuation Rs. 75.	..	..	..	..	East—Survey Nos. 2 and 3. West—Grave yard. North—Survey No. 4. South—Taluk.
..	..	..	..	..	Neem trees 2. Valuation Rs. 50.	..	..	..	..	East—Public way to Gunjuti village. West—Agrl. land of Sambhaji. North—Open space and Lingayat Masanwat. South—Lawan and Seed Farm.
..	..	..	..	..	..	..	..	..	..	East—House of Abdul Gani. West—Open space of Madar Shah. North—House of Pasha Peon. South—Open space.
..	..	..	..	..	..	..	..	..	..	Situated in Survey No. (289/2), 264/2 New.
..	..	..	..	..	Well one. Valuation Rs. 2,000. Tamarind tree one. Valuation Rs. 100. Neem tree one. Valuation Rs. 15.	..	..	..	..	East—Lane. West—House of Imam peon. North—Municipal road. South—Naka and National High way road No. 9.



## District Osmanabad.

Serial No. and village	Name of the wakf	Whether the wakf is a Shia or Sunni wakf	Object of the wakf	Name of the wakf	Date and year of creation of the wakf	Details of wakf deed or deeds	Name of the Mutawalli
(1)	(2)	(3)	(4)	(5)	(6)	(7)	(8)
164. Udatpur	Chilla Allaaddin Area 55 × 115 ft. Value Rs. 600.	.. .. Sunni	Religious	Ack. End.	Not available	Not available	Muslim Panch Mana- ging
165. Do.	Grave yard. Situated in S. No. 56 of Shri Mahtab Saheb. Area 70 × 30 ft. Value Rs. 200.	Do.	Do.	Do.	Do.	Do.	Do. ..
166. Vahtal	Dargah Nadeemullah Saheb (Peer Gaibee). Area 20 × 15 ft. Value Rs. 200.	Do.	Do.	Do.	Do.	Do.	Mahboob Hussain ..
167. Do.	Grave yard Area 33 × 33 ft. Value Rs. 100.	.. .. Do.	Do.	Do.	Do.	Do.	Muslim Panch Man- ging.
168. Wadgaon	Grave yard Area 40 × 40 ft. Value Rs. 200.	.. .. Do.	Do.	Do.	Do.	Do.	Do. ..
169. Do.	Masjid Area 25 × 10 ft. Value Rs. 1,500.	.. .. Do.	Do.	Do.	Do.	Do.	Shri Usman Saheb
170. Yelli	Grave yard Area 125 × 55 ft. Value Rs. 200.	.. .. Do.	Do.	Do.	Do.	Do.	Muslim Panch Mana- ging.
171. Do.	Grave yard Area 110 × 110 ft. Value Rs. 150.	.. .. Do.	Do.	Do.	Do.	Do.	Do. .
172. Yanegaon	Chilla Asgar Hussain Area 10 × 6 ft. Value Rs. 100.	.. .. Do.	Do.	Do.	Do.	Do.	Do. ..
173. Do.	Chilla Zinda Shah Area 6 × 4 ft. Value Rs. 50.	.. .. Do.	Do.	Do.	Do.	Do.	Do. ..
174. Do.	Grave yard and Idgah Area 4 acres 6 gunthas. Value Rs. 2,000.	.. .. Do.	Do.	Do.	Do.	Do.	Do. ..
175. Do.	Masjid Area 60 × 30 ft. Value Rs. 1,300.	.. .. Do.	Do.	o.	Do.	Do.	Do. ..

Details of immovable properties  
assessed at more than Rs. 5 a year  
or valued at more than Re. 1

Other properties

Details of  
the  
properties

Cash  
Grant  
or  
annuities,  
if any,  
received  
from  
Govt.

Estimated  
annual  
income

Remarks

Village	Survey No.	Area	Assessment	Village where situated	Site on which situated	Boundaries	Details of the properties	Cash Grant or annuities, if any, received from Govt.	Estimated annual income	Remarks
(7)	(10)	(11)	(12)	(13)	(14)	(15)	(16)	(17)	(18)	(19)
		A-gs.	Rs. p.					Rs.	Rs.	
..	..	..	..	..	Tamarind tree one. Value Rs. 50.	..	..	..	..	East—Way. West—S. No. 54 of Govinda Ananda. North—House of Shriram Tul-siram. South—House of Shindu Maruti
..	..	..	..	..	..	..	..	..	..	Situated in Survey No. 56 of Mehtab Saheb. East—Way. West—Survey No. 56. North—Survey No. 56. South—Survey No. 56.
..	..	..	..	..	..	..	..	..	..	East—Public way. West—Public way. North—Public way. South—Public way.
..	..	..	..	..	..	..	..	..	..	Situated in Survey No. 4.
..	..	..	..	..	..	..	..	..	..	East—Open land, Way and Masjid. West—Way to Abadi. North—Way to Phonepur. South—Way to Phonepur.
..	..	..	..	..	..	..	..	..	..	East—Way to Abadi. West—Way to Phonegaon. North—Nala and Abadi. South—Way to Phonegaon.
..	..	..	..	..	Banyan trees three. Valuation Rs. 50.	..	..	..	..	East—Agrl. land of Begum bee and gaathan. West—Public way. North—Way and grave yard. South—Harijan Wada.
..	..	..	..	..	..	..	..	..	..	East—Agrl. land of Begum bee. West—Agrl. land of Begum bee. North—Agrl. land of Begum bee. South—Grave yard.
..	..	..	..	..	..	..	..	..	..	Situated in Survey No. 79.
..	..	..	..	..	..	..	..	..	..	Situated in Agrl. land of S. No. 377/D of Shamrao.
..	..	..	..	..	Mango trees four. Valuation Rs. 200.	..	..	..	..	Situated in Survey No. 2.
..	..	..	..	..	..	..	Quran Sharif Janamaz etc. Valuation Rs. 200.	..	..	East—Way and Survey No. of Chote Shah. West—Way to house of Mahtab Mulla. North—Way and house of Ibrahim. South—House of Ismail.



---

---

**PART "B"**

Pages 61 to 62

**[ Wakfs having an annual income of more than ten thousand rupees or having properties valued at rupees one lakh ]**

There is no entry in part 'B'.

---

---



---

---

**PART "C"**

Pages 63 to 77

[ Means other than those shown in category "A"  
and "B". ]

---

---

District Osmanabad.

Serial No. and village	Name of the wakf	Whether the wakf is a Shia or Sunni wakf	Object of the wakf	Name of the wakf	Date and year of creation of the wakf	Details of wakf deed or deeds	Name of the Mutavalli
(1)	(2)	(3)	(4)	(5)	(6)	(7)	(8)
1. Achler	Chilla Zinda Shah Ashoor khana situated in Gaothan. Area 20 x 15 ft. Valuation Rs. 500.	Sunni.	Religious	Ack. End.	Not available	M. No. 22, dt. 7-8-1296-Fasli.	Mahboob Shah Chand Shah.
2. Ashta	Masjid-cum-Ashoor khana (open space). Area 33 x 22 ft. Valuation Rs. 260.	Do.	Do.	Do.	Do.	M. No. 14892, dt. 5th Shaban 1299-Hijri.	Shri Mahboob Shah r/o Ashta Jagir.
3. Dalimb	Dargah Raja Dag Sawar C illa Mahboob Subhani. Grave yard and Ashoor khana Situated in S. No. 2. Area 5 acre 2 guntas. Valuation Rs. 3,000.	Do.	Do.	Do.	Do.	M. No. 1272, dt. 22-11-34-Fasli.	Wakf Committee.
4. Dabka	Dargah Gaibi Saheb and Grave yard. Area 1/2 acres. Valuation Rs. 600.	Do.	Do.	Do.	Do.	Not available	Ismail Gaibi Shah.
5. Diggi	Dargah Hazrath Syed Raja Wali Saheb. Ashoor khana. Grave yard. Area 1 acre 11 guntas. Valuation Rs. 5,000.	Do.	Do.	Do.	Do.	M. No. 2, dt. 1334-Fasli.	Ismail, Gafoor, Mustafa.
6. Gunjuti	Dargah Haji Munawar Grave yard and Nakar Khana Area 436 x 100 ft. Valuation Rs. 50,000.	Do.	Do.	Do.	Do.	M. No. 31, dt. 8th Meher-1309-Fasli. M. No. 522, dt. 20th Bahman 1309-Fasli. R. No. 1247 1953.	Abdul Gani s/o Gasudaras and Syed Munwar s/o Syed Ibrahim resident of Gunjuti.
7. Do.	Dargah Hazrath Raje Pasha Area 78 x 50 ft. Valuation Rs. 1,000.	Do.	Do.	Do.	Do.	M. No. 348, dt. 20th Moharam 1321-Hijri.	Hyder Ali Raje Saheb.
8. Do.	Idgah Area 40 x 30 ft. Valuation Rs. 1,000.	Do.	Do.	Do.	Do.	Not available	Ayazuddin Riyazuddin
9. Do.	Dargah Sharam Shah Wali, Grave yard and Takia. Area 50 x 50 ft. Valuation Rs. 1,000.	Do.	Do.	Do.	Do.	Do.	Ibrahim Shah s/o Syed Sharam Shah
10. Jakekooor	Dargah Raja Bag sawar and grave yard. Area 28 x 28 ft. Valuation Rs. 1,000.	Do.	Do.	Do.	Do.	M. No. 38 dt. 12th Azur 30-F.	Daud Sirajuddin and others.
11. Khed	Dargah, Bawa Muda. Grave yard. Area 100 x 75 ft. Valuation Rs. 400.	Do.	Do.	Do.	Do.	Not available	Mohd. Shah, Mahboob and others.
12. Kothali	Takia, Grave yard and Chilla peer Saheb. Area 200 x 150 ft. Valuation Rs. 2,500.	Do.	Do.	Do.	Do.	Do.	Juman Shah Fakir, Mira Shah Fakir, Kasim Shah Fakir



Details of immovable properties assessed at more than Rs. 5 a year or valued at more than Re. 1				Other properties			Details of the properties	Cash Grant or annuities if any received from Govt.	Estimated annual income	Remarks
Village	Survey No.	Area	Assessment	Village where situated	Site on which situated	Boundaries				
(9)	(10)	(11)	(12)	(13)	(14)	(15)	(16)	(17)	(18)	(19)
		A. gs.	Rs. P.						Rs.	
Achler. (as per VII. XII).	406	19 20	09 46	..	..	..	..	..	500	East—Open space. West—Open space. North—Tank. South—Gaathan.
Ashta. (as per JB. 9).	51	13 18	06 00	..	..	..	..	..	300	East—Public way. West—Damodhar Buwa Kamath North—Public way. South—Public way.
Dalimb. as per JB. 9.	290	05 08	06 00	..	Neem trees 5. Valuation Rs. 200. Banyan trees 2. Valuation Rs. 100. Pipal trees 2. Valuation Rs. 100.	..	..	..	300	Situated in survey No. 2.
Dabka. as per VII. XII.	67	03 37	07 50	..	Tamarind trees 5. Valuation Rs. 500.	..	..	..	300	Situated in survey No. 67.
Diggi. as per VII. XII.	101 102 151	03 30 14 02 03 11	03 12 17 58 09 63	..	Tamarind trees 12. Valuation Rs. 500. Well one. Valuation Rs. 500.	..	..	..	600	Situated in survey No. 151.
Gunjuti. VII. XII.	346 10 17	12 17 23 26 23 25	26 14 28 28 29 59	..	..	..	..	..	4,500	East—Agrl. land of Deshmukh. West—River. North—Houses of Nakarchiyan South—S. No. 361.
Gunjuti. Hantral. as per VII. XII.	44 316 36	07 14 01 29 25 08	08 78 03 22 20 13	..	..	..	..	..	2,500	East—Masjid. West—Public way to Abadi. North—Lane to Abadi. South—Cart way to Abadi land
Gunjuti. as per JB. 9.	205 206 2	32 33 37 04 69 37	51 75 61 00 112 75	..	..	..	..	..	4,200	Situated in survey No. 317 gairan.
Gunjuti. as per	328	17 33	28 00	..	..	..	..	..	1,500	Situated in survey No. 314 of Ibrahim Shah.
Jakekoo. as per JB. 9.	22	11 00	20 50	..	One well and small trees. Valuation Rs. 4,000.	..	..	..	500	Situated in survey No. 22.
Nagur. Khed. as per VII. XII.	2 60 80 3	03 26 04 06 17 02 24 34	06 72 08 69 15 53 30 94	..	Tamarind tree one. Banyan tree one. Valuation Rs. 100.	..	..	..	300	Situated in survey No. 80.
Kothli as per JB. 9.	123 189 2	06 02 04 30 10 32	13 12 10 10 23 22	..	..	..	..	..	500	Situated in survey No. of Suleman Shah.



District Osmanabad.

Serial No. and village	Name of the wakf	Whether the wakf is a Shia or Sunni wakf	Object of the wakf	Name of the wakf	Date and year of creation of the wakf	Details of wakf deed or deeds	Name of the Mutawalli
(1)	(2)	(3)	(4)	(5)	(6)	(7)	(8)
13. Kedar ..	..	Sunni.	Religious	Ack. End.	Not available	Not available	Shah Mohd. Saheb Peerzade.
14. Do. ..	Dargah Kareem Saheb Grave yard. Chilla Dawal Malik. Area 200 × 150 ft. Valuation Rs. 2,500.	Do.	Do.	Do.	Do.	M. No. 277, dt. 3-12-1296-F.	Malik Saheb Mohi-uddin Saheb.
15. <del>Do.</del> Kalyani.	Dargah Raja Shah Saheb Situated in S. No. 4. Area 15 × 12 ft. Valuation Rs. 500.	Do.	Do.	Do.	Do.	M. No. 1710, dt. 3-7-49.	Hussain Saheb.
16. Murli ..	Dargah Kareem Saheb and grave yard. Area 150 × 75 ft. Valuation Rs. 1,200.	Do.	Do.	Do.	Do.	Not available	Nubeen Muneer Khan.
17. Mardi ..	Dargah Hazrath Khaja Zainuddin Saheb. Masjid. Grave yard. Ashoor khana. Area 800 × 765 fts. Valuation Rs. 7,000.	Do.	Do.	Do.	Do.	Do.	Syed Akhbaruddin Syed Hafeezuddin.
18. Mudaj ..	Dargah Miya Saheb Aulya Area 1 guntha. Valuation Rs. 500.	Do.	Do.	Do.	Do.	M. No. 92 1309-Fasli.	Wakf Committee.
19. Murum] ..	Chilla Hazrath Bande Nawaz Grave yard. Area 50 × 30 ft. Valuation Rs. 2,000.	Do.	Do.	Do.	Do.	M. No. 14857 4th Shaban 1299-Hijri.	Ibrahim s/o Wazeer-uddin and others.
20. Do. ..	Jame Masjid (Demolished) Only open space. Ashok Chowk. Area. Valuation Rs. 1,000.	Do.	Do.	Do.	Do.	M. No. 670, dt. 9th Aban 1292-Fasli.	Mohd. Haneef Yasin Saheb Mulla and others.
21. Do. ..	..	Do.	Do.	Do.	Do.	M. No. 327 dt. 8th Aban, 1296-Fasli.	Kareemuddin Mohd. Ansari.
22. Narangwadi	Dargah Zinda Shah Madar Ashoor khana. Grave yard. Area 108 × 105 ft. Valuation Rs. 800.	Do.	Do.	Do.	Do.	Not available	Noor Shah and others.
23. Omerga ..	Dargah Hazrat Syed Ashoor khana and Grave yard. Area 113 × 85 ft. Valuation Rs. 2,000.	Do.	Do.	Do.	Do.	Do.	Kulsumbee Syed Pasha and others.





District Osmanabad.

Serial No. and village	Name of the wakfs	Whether the wakf is a Shia or Sunni wakf	Object of the wakf	Name of the wakf	Date and year of creation of the wakf	Details of wakf deed or deeds	Name of the Mutawalli
(1)	(2)	(3)	(4)	(5)	(6)	(7)	(8)
24. Omerga	Masjid (near Tahsil Office) Area 315 × 240 ft. Valuation Rs. 45,000.	Sunni.	Religious	Ack. End.	Not available	Not available	Wakf Committee.
25. Do.	Jame Masjid. Kazi Mohalla M. No. 18-5. Area 63 × 36 ft. Valuation Rs. 5,000.	Do.	Do.	Do.	Do.	Do.	Abdul Wahed s/o Kazi Abdul Kader r/o Omerga.
26. Petsangvi	Dargah Imam Saheb Ashoor khana. Grave yard. Area 1 acre. Valuation Rs. 800.	Do.	Do.	Do.	Do.	Do.	Khaboola Miyanlal Imam Saheb and others.
27. Sastur	Dargah Kusrat Beebee Grave yard. Dargah Ibrahim. Dargah Gire Kohn. Area 1 acre 31 gunthas. Valuation Rs. 2,000.	Do.	Do.	Do.	Do.	M. No. 688, dt. 20-6- 1321-Fasli.	Daud Khan Naseer- uddin.
28. Do.	Dargah Hazrath Ida Shah Wali. Jame Masjid and Grave yard. Area 225 × 175 ft. Valuation Rs. 1,200.	Do.	Do.	Do.	Do.	Not available	Syed Ahmed Sharée- fuddin Haroom Saheb.
29. Do.	Idgah Area 18 gunthas. Valuation Rs. 700.	Do.	Do.	Do.	Do.	M. No. 595	Wazeer Ali and Mak- bool Ahmed and others.
30. Syed Hipparga	Dargah Syed Saheb Area 150 × 150 ft. Valuation Rs. 1,000.	Do.	Do.	Do.	Do.	M. No. 269-70 25-5-1332- Fasli.	Qutubuddin Azim Mauzar.
31. Teerikuli	Dargah Zinda Shah Grave yard. Area 105 × 75 ft. Valuation Rs. 1,500.	Do.	Do.	Do.	Do.	Not available	Syed Masood.
32. Turiri	Darga Hazrath Bande Nawaz Area 6 × 4 ft. Valuation Rs. 200.	Do.	Do.	Do.	Do.	Do.	Haneef Anwar Muja- war and others.
33. Tugaon	Chilla Hazrath Shaik Miyan Saheb. Area 16 × 16 ft. Valuation Rs. 2,000.	Do.	Do.	Do.	Do.	M. No. 86, dt. 13-6-1296- Fasli.	Shaik Sikander Saheb.
34. Talmod	Dargah Haji Sarwar Area 66 × 66 ft. Valuation Rs. 200.	Do.	Do.	Do.	Do.	M. No. 451, dt. 1-6-1313- Fasli.	Gulab Shah Fakir.
35. Yanegaon	Chilla Masoom Shah Wali and Takia. Area 60 × 40 ft. Valuation Rs. 1,300.	Do.	Do.	Do.	Do.	M. No. 710, dt. 19-12- 1324-Fasli.	Chaitan Shah Gulab Shah.

Details of immovable properties assessed at more than Rs. 5 a year or valued at more than Re. 1				Other properties			Details of the properties	Cash Grant or annuities if any received from Govt. (17)	Estimated annual income (18)	Remarks (19)
Village	Survey No.	Area	Assessment	Village where situated	Site on which situated	Boundaries				
(9)	(10)	(11)	(12)	(13)	(14)	(15)	(16)	(17)	(18)	(19)
		A. gs.	Rs. P.						Rs.	
..	..	..	..	..	6 Malgies. Valuation Rs. 16,000. Mango trees 13. Neem trees 3. Anar trees 5. Beri tree 1. Other trees 2. Valuation Rs. 500.	South side of Masjid.	..	..	328	East—Veterinary Hospital and Panchayat Samiti Office. West—Open space and Govt. boundary of Tahsil Office. North—High Way National Road. South—Agrl. land of Sharanappa Malaya.
..	..	..	..	..	Neem tree one. Valuation Rs. 25. Malgi one. Area 16 x 10 ft. Valuation Rs. 1,000.	East side of masjid.	Janemaz 2. Musalla 2. and others materials. Valuation Rs. 188.	..	96	East—Open space of gaothan. Way and well. West—Way to Houses. North—House of Abdul Wahed Qazi. South—Way to Bazar.
Petsangvi. as per JB. 9.	96	13 38	14 47	..	..	..	Deg. Valuation Rs. 200. Silver Pots. Valuation Rs. 240.	..	1,200	Situated in survey No. 97.
Sastour as per succession.	102	23 31	25 72	..	..	..	..	..	2,000	East—Survey No. 100. West—Way. North—Survey No. 102. South—Way.
Do. as per JB. 9.	55	12 39	13 50	..	..	..	..	..	700	East—Survey No. 55. West—Way. North—Survey No. 55. South—Way.
Do. as per VII & XII.	187	16 17	17 14	..	..	..	..	..	1,500	Situated in survey No. 110.
Syed Hippargaon. as per VII & XII.	108 109 2	22 26 10 22 33 08	24 22 12 86 37 08	..	..	..	..	..	250	East—Way to Abadi. West—Survey No. 109. North—Survey No. 109. South—Survey No. 99.
Teerikuli.	146 145 2	02 34 29 00 31 34	13 79 13 79 27 58	..	Banyan trees two. Valuation Rs. 100.	..	..	..	..	East—Survey No. 1. West—Public way and gaothan. North—Govt. Gaothan. South—Govt. Gaothan.
Turiri. as per VII & XII.	81 82 211/A 211/B 4	14 27 04 16 04 32 04 32 28 27	09 21 03 84 03 00 03 00 19 05	..	..	..	..	..	1,000	Situated on the hill western side of the village.
Tugaon. as per VII & XII.	141	26 07	16 00	..	..	..	..	..	1,000	Situated in survey No. 141.
Talmod. as per VII & XII.	266 264 2	11 28 05 24 17 12	12 21 08 80 21 01	..	..	..	..	..	500	Situated in survey No. 248 parampok.
Yanegaon.	122	08 33	10 72	..	..	..	..	..	300	East—Govt. School, and Mutt. West—Govt. High Way. North—Govt. High Way. South—Agrl. land of Gubiappa.



Abstract Taluka Cmerga, District Osmanabad in respect of Sunni Wakfs institutions

	No. of Wakfs institution	Valuation of the main Wakf	Valuation of the immovable property			Movable	Annual income			Remarks
			Agriculture land	Other than agriculture land	Total		Cash grant	Others	Total	
	(1)	(2)	(3)	(4)	(5)	(6)	(7)	(8)	(9)	(10)
Part "A"	175	1,28,475	6,200	15,405	21,605	200	..	350	350	
Part "B"	..	..	..	..	..	..	..	..	..	
Part "C"	35	1,44,660	5,07,500	27,825	5,35,325	628	..	38,174	38,174	
Total	210	2,73,135	5,13,700	43,230	5,56,930	828	..	38,524	38,524	