



भाग १ (औ.वि.पु.) म. शा. रा., अ. क्र. १०२८

BY SECRETARY, MARATHWADA WAKF BOARD

No. WKF-END-3182-78.—Whereas, the Government of Maharashtra under sub-section 5 (1) of section 4 of Wakf Act, 1954, has forwarded a list of Wakf properties to the Marathwada Wakf Board for publication after scrutiny;

Marathwada Wakf Board after due scrutiny is publishing the list of Wakf under sub-section 5 (2) of section 4 of the said Act. If a dispute arises as to whether or not the property specified in the list is Wakf property or it pertains to Sunni or Shia Wakf, the Board, Mutawalli, or the person interested may institute a suit in a Civil Court is laid down in section 6 (1) within a period of one year from the date of publication of list of Wakf published below under sub-section (2) of section 5.

SYED YASEEN,

Aurangabad : Secretary, Marathwada Wakf  
The 3rd August 1978. Board, Aurangabad.

#### FORM A


( See Rule 4 )

#### LIST OF (SUNNI) WAKFS IN THE HYDERABAD AREA OF THE STATE OF MAHARASHTRA

#### PART "A"

[ 'A' Means Wakfs having no property or having property details of which would not be required to be given, i.e., Agricultural Lands assessed at less than Rs. 5 p. a. or other Immovable Properties valued at Re. 1 or less. ]

District Osmanabad



Serial No. and village	Name of the wakf	Whether the wakf is a Shia or Sunni wakf	Object of the wakf	Name of the wakf	Date and year of creation of the wakf	Details of wakf deed or deeds	Name of the Mutawalli
(1)	(2)	(3)	(4)	(5)	(6)	(7)	(8)
Part A							
1. Andora ..	Graveyard .. Area 1 acre 12 gunthas. Value Rs. 500.	.. Sunni	Religious	Ack. End.	Not available	Not available	Mulsim Panch Managing
2. Do. ..	Graveyard .. Area 10 gunthas. Value Rs. 100.	.. Do.	Do.	Do.	Do.	Do.	Do. ..
3. Adhala ..	Chilla Gaibee Saheb Area 10 x 10 ft. Value Rs. 100.	.. Do.	Do.	Do.	Do.	Do.	Do. ..
4. Do. ..	Masjid Near Chawdi Area 25 x 20 ft. Value Rs. 2,000.	.. Do.	Do.	Do.	Do.	Do.	Do. ..
5. Awadsirpur	Chilla Peer Haji Saheb Area 10 x 10 ft. Value Rs. 50.	.. Do.	Do.	Do.	Do.	Do.	Do. ..
6. Grave yard..	Grave yard .. Area 150 x 60 ft. Value Rs. 300.	.. Do.	Do.	Do.	Do.	Do.	Do. ..
7. Borgaon ..	Ashoor Khana Masjid Area 8 x 10 ft. Value Rs. 200..	.. Do.	Do.	Do.	Do.	Do.	Do. ..
8. Borgaon .. Dhansari.	Graveyard in gaathan Area 60 x 80 ft. Value Rs. 200.	.. Do.	Do.	Do.	Do.	Do.	Do. ..
9. Bhogji ..	Graveyard .. Area 3 gunthas. Value Rs. 300.	.. Do.	Do.	Do.	Do.	Do.	Do. ..
10. Babalgaon ..	Ashoor Khana, Chilla Peer Saheb and graveyard. Situating in gaathan land. Area 100 x 100 ft. Value Rs. 1,000.	Do.	Do.	Do.	Do.	Do.	Do. ..
11. Bhatairpur ..	Dargah Syed Wali and grave- yard. Area 160 x 100 ft. Value Rs. 600.	Do.	Do.	Do.	Do.	Do.	Do. ..
12. Bhosa ..	Chilla Peer Sk. Fareed Saheb Area 20 x 20 ft. Value Rs. 100.	Do.	Do.	Do.	Do.	Do.	Do. ..
13. Do. ..	Chilla Peer Dawal Malik Saheb Area 10 x 10 ft. Value Rs. 25.	Do.	Do.	Do.	Do.	Do.	Do. ..
14. Do. ..	Graveyard .. Area 60 x 30 ft. Value Rs. 150.	.. Do.	Do.	Do.	Do.	Do.	Abdul son of Badruddin.

Details of immovable properties  
assessed at more than Rs. 5 a year  
or valued at more than Re. 1

Other properties

Details of  
the  
properties

Cash  
Grant  
or  
annuities  
if any  
received  
from  
Govt.

Estimated  
annual  
income

Remarks

Village	Survey No.	Area	Assess- ment	Village where situated	Site on which situated	Boundaries	(16)	(17)	(18)	Rs.	Remarks
(9)	(10)	(11)	(12)	(13)	(14)	(15)					
..	..	..	..	..	Tamarind tree, 1 Value Rs. 150.	..	..	..	20	..	Situated in Survey No. 69.
..	..	..	..	..	..	..	..	..	..	..	Situated in Survey No. 68.
..	..	..	..	..	..	..	..	..	..	..	Situated in Survey No. 62.
..	..	..	..	..	..	..	..	..	..	..	East—Way. West—House of Dildar Saheb. North—Open land. South—Way.
..	..	..	..	..	Neem tree, 1 Value Rs. 50.	..	..	..	..	..	Situated in gaathan.
..	..	..	..	..	..	..	..	..	..	..	Situated in Survey number of Mahadev Rao.
..	..	..	..	..	..	..	..	..	..	..	East—Public way. West—House of Sk. Chand Kotwal. North—House of Vithal Ganga- dhar. South—Public way.
..	..	..	..	..	..	..	..	..	..	..	East—Way to Gram Panchayat Office. West—Way to village Sarola. North—Village site. South—Open space.
..	..	..	..	..	..	..	..	..	..	..	East—Agrl. land of Mahadev Kharate. West—Masawat Mahar. North—Agrl. land of Mahadev Kharate. South—Nala.
..	..	..	..	..	Tamarind trees, 2 Value Rs. 200.	..	..	..	..	..	East—House of Dattatraya Santram Gosai. West—House of Sudam. North—Open land and way. South—Public way and house of Murlidhar Sudam.
..	..	..	..	..	Nardurki tree, 1 Value Rs. 20.	..	..	..	..	..	East—S No. 66 of Manik son of Baliram. West—Public way. North—Public way. South—Open space of gaathan.
..	..	..	..	..	..	..	..	..	..	..	Situated in survey No. 29 of Mahboob son of Hyder
..	..	..	..	..	..	..	..	..	..	..	Situated in survey No. 28 of of Habeeb Sardaruddin.
..	..	..	..	..	..	..	..	..	..	..	Situated in survey No. 1 of Abdul son of Badruddin.



## District Osmamabad

Serial No. and village	Name of the wakfs	Whether the wakf is a Shia or Sunni wakfs	Object of the wakfs	Name of the wakfs	Date and year of creation of the wakfs	Details of wakfs deed or deeds	Name of the Mutawalli
(1)	(2)	(3)	(4)	(5)	(6)	(7)	(8)
15. Bhosa ..	Masjid and Chilla Bima and grave yard. Area 180×180 ft. Value Rs. 2,000.	Sunni	Religious	Ack. End.	Not available	Not available	Dagdu Azam Fakir.
16. Bavi ..	Masjid (only platform) and graveyard. Area 50×50 ft. Value Rs. 200	Do.	Do.	Do.	Do.	Do.	Muslim Panch Managing
17. Borgaon Bk.	Graveyard .. Area 90×70 ft. Value Rs. 200.	Do.	Do.	Do.	Do.	Do.	Do. ..
18. Borgaon Kd.	Dargah Taj Peer Saheb and graveyard. Situated in Survey No. 5. Area 1 acre. Value Rs. 2,000.	Do.	Do.	Do.	Do.	Do.	Do. ..
19. Borwanti ..	Masjid. Dargah Udan Shah Wali and graveyard. Situated in gaathan. Area 175×130 ft. Value Rs. 2,000.	Do.	Do.	Do.	Do.	Do.	Do.
20. Chorakhali ..	Graveyard in gaathan, S. No. 260. Chilla Madar Saheb. Area 78×67 ft. Value Rs. 1,000.	Do.	Do.	Do.	Do.	Do.	Do. ..
21. Do. ..	Masjid .. Area 15.80×6.60 mere. Value Rs. 2,000.	Do.	Do.	Do.	Do.	Do.	Osman Babu Saheb Amir
22. Dasmegaon ..	Graveyard in gaathan land .. Area 60×40 ft. Value Rs. 50.	Do.	Do.	Do.	Do.	Do.	Muslim Panch Managing
23. Do. ..	Graveyard in gaathan .. Area 80×40 ft. Value Rs. 200.	Do.	Do.	Do.	Do.	Do.	Do. ..
24. Diksal ..	Ashoor Khana (dilapidated) Graveyard. Situated in S. No. 139. Area 1 acre 18 gunthas. Value Rs. 1,500.	Do.	Do.	Do.	Do.	Do.	Do. ..
25. Dahiphal ..	Dargah Moti Khan Saheb .. Area 55×42 ft. Value Rs. 1,000.	Do.	Do.	Do.	Do.	Do.	Do. ..
26. Do. ..	Graveyard .. Area 150×100 ft. Value Rs. 500.	Do.	Do.	Do.	Do.	Do.	Do. ..



Details of immovable properties assessed at more than Rs. 5 a year or valued at more than Re. 1				Other properties			Details of the properties	Cash Grant or annuities if any received from Govt.	Estimated annual income	Remarks
Village	Survey No.	Area	Assessment	Village where situated	Site on which situated	Boundaries				
(9)	(10)	(11)	(12)	(13)	(14)	(15)	(16)	(17)	(18)	(19)
		A. gs.	Rs. P.					Rs.	Rs.	
..	..	..	..	..	Neem trees 7 Banyan tree one. Tamarind tree 1. Value Rs. 250.	..	..	..	..	East—Survey No. of Abdul son of Badruddin and Houses Abadi. West—Way to village Gaur. North—Survey No. of Sk. Ameen son of Bande Ali. South—Public way.
..	..	..	..	..	Tamarind tree 1 Value Rs. 200.	..	..	..	..	East—Way and Nala. West—Survey No. 1 of Shri Shankar Subrao. North—Survey No. 1 of Shri Shankar Subrao. South—Open Mand and way.
..	..	..	..	..	Small Babool trees 2 Pimnap tree 1. Value Rs. 10.	..	..	..	..	East—Nala and way. West—Agrl. land of Janabai. North—Agrl. land of Janabai. South—Agrl. land of Bhanudas Desai.
..	..	..	..	..	Neem trees 3 Value Rs. 100.	..	..	..	..	East—Survey No. 6. West—Cart way. North—River. South—Survey No. 5.
..	..	..	..	..	Tamarind tree 1 Neem trees 2. Beri tree 1. Value Rs. 50.	..	..	..	..	East—Survey No. 75. West—Gaothan. North—Survey No. 75. South—Gaothan.
..	..	..	..	..	Tamarind trees 2 Neem trees 2. Banyan tree 1. Moha tree 1. Value Rs. 150.	..	..	..	..	Situated in survey No. 260 gaothan.
..	..	..	..	..	..	..	..	..	..	East—Houses of Taty, Ganu Naule. West—Government road. North—Government road. South—House of Pandhari Bapu.
..	..	..	..	..	..	..	..	..	..	East—Gram Panchayat office. West—Well. North—Gaothan land. South—Way to village Sarola and Mandwa.
..	..	..	..	..	..	..	..	..	..	East—Public way. West—Way to Gram Panchayat. North—Gaothan land. South—Way to Hawargaon.
..	..	..	..	..	Tamarind trees 6 Sarwat trees 2. Value Rs. 1,500.	..	..	..	..	East—Gaothan. West—Survey No. 134 of Kishan. North—Survey No. 140 of Bhaurao. South—Survey No. 138 of Dagdu.
..	..	..	..	..	Neem tree 1 Value Rs. 50.	..	..	..	..	East—House of Sk. Lal Papa. West—Survey No. Bhau Saheb Saheb son of Bapu. North—Survey No. Sopan son of Shri Ram and Bhagwanrao South—Public way.
..	..	..	..	..	..	..	..	..	..	Situated in survey No. 199 of Ganpati Pandurang Kanade.




## District Osmanabad.

Serial No. and village	Name of the wakfs	Whether the wakf is a Shia or Sunni wakfs	Object of the wakf	Name of the wakfs	Date and year of creation of the wakfs	Details of wakfs deed or deeds	Name of the Mutawalli
(1)	(2)	(3)	(4)	(5)	(6)	(7)	(8)
27. Deolali	.. Dargah Malik Saheb and graveyard. Situated in gairan land. Area 10 gunthas. Value Rs. 700.	Sunni	Religious	Ack. End.	Not available	Not available	Hasan Khan Bapu.
28. Do.	... Graveyard Area 135 x 90 ft. Value Rs. 500.	Do.	Do.	Do.	Do.	Do.	Do.
29. Dharola	.. Chilla Dawal Malik Area 10 x 10 ft. Value Rs. 50.	Do.	Do.	Do.	Do.	Do.	Muslim Panch Managing
30. Gaur	.. Chilla Peer Sk. Fareed Saheb. Area 45 x 45 ft. Value Rs. 200.	Do.	Do.	Do.	Do.	Do.	Do.
31. Gaur	.. Chilla Sk. Fareed Area 8 x 6 ft. Value Rs. 25.	Do.	Do.	Do.	Do.	Do.	Do.
32. Do.	.. Graveyard and Chilla Peer Goal Andaz Saheb. Area 245 x 140 ft. Value Rs. 500.	Do.	Do.	Do.	Do.	Do.	Gulab Miyān Mullan
33. Gojwada	.. Graveyard and Chilla Peer Dawal Malik Saheb. Area 200 x 180 ft. Value Rs. 1,000.	Do.	Do.	Do.	Do.	Do.	Muslim Panch Managing
34. Gargaon	.. Graveyard and grave Peer Saheb. Area 150 x 170 ft. Value Rs. 1,000.	Do.	Do.	Do.	Do.	Do.	Do.
35. Govindpur	.. Dargah Badruddin Saheb and graveyard. Area 160 x 90 ft. Value Rs. 1,500.	Do.	Do.	Do.	Do.	M. No. 155904, Mahboob Hyder, resided 5th Ramzan 1299 Hijri.	dent of Govindpur.
36. Ghargaon	.. Chilla Peer Saheb Area 5 x 4 ft. Value Rs. 100.	Do.	Do.	Do.	Do.	Not available	Muslim Panch Managing
37. Ghargaon	.. Graveyard Area 30 x 30 ft. Value Rs. 100.	Do.	Do.	Do.	Do.	Do.	Do.
38. Hingangaon	Chilla Maharudin. Graveyard Area 25 x 25 ft. Value Rs. 25.	Do.	Do.	Do.	Do.	Do.	Do.
39. Do.	.. Chilla Hassam Saheb Area 15 x 15 ft. Value Rs. 25.	Do.	Do.	Do.	Do.	Do.	Do.
40. Do.	.. Masjid, (only place) Chilla Gare Peer. Area 15 x 15 ft. Value Rs. 50.	Do.	Do.	Do.	Do.	Do.	Do.

Details of immovable properties assessed at more than Rs. 5 a year or valued at more than Re. 1				Other properties			Details of the properties	Cash Grant or annuities if any received from Govt.	Estimated annual income	Remarks
Village	Survey No.	Area	Assessment	Village where situated	Site on which situated	Boundaries				
(9)	(10)	(11)	(12)	(13)	(14)	(15)	(16)	(17)	(18)	(19)
		A.g.s.	Rs.P.					Rs.	Rs.	
..	..	..	..	..	Neem tree 1 Banyan tree 1. Babool trees 2. Value Rs. 200.	..	..	..	..	East—Boundary of Wadgaon village. West—Gairan land. North—Gairan land. South—Gairan land.
..	..	..	..	..	Tamarind tree 1 Value Rs. 100.	..	..	..	..	East—Survey No. 76. West—Way to Shiadhan. North—Survey No. 76. South—Survey No. 90 and Agrl. land.
..	..	..	..	..	Tamarind tree 1 Value Rs. 20.	..	..	..	..	Situated in agricultural land of Sarubai Vithal Bhosale.
..	..	..	..	..	..	..	..	..	..	East—Cart way to Moha. West—Survey No. of Ram krishna. North—Open land. South—School Building.
..	..	..	..	..	..	..	..	..	..	Situated in survey No. of Bhima Rama and Pandurang Deshmukh and others.
..	..	..	..	..	Banyan tree 1 Value Rs. 25.	..	..	..	..	East—Cart way to Moha. West—Cart way to Dahiphal. North—Survey No. of Pandurang. South—Cart way to Dahiphal.
..	..	..	..	..	Tamarind tree 1 Value Rs. 50.	..	..	..	..	East—Survey No. of Shripati son of Ganpati. West—Cart track. North—Survey No. of Bali son of Narhar. South—Cart track
..	..	..	..	..	Tamarind trees 5 Mango trees 2. Babool trees 2. Value Rs. 300.	..	..	..	75	East—Cart way to Jawla. West—Kotha of Govinda Sakharan. North—Agrl. land of Rambhau. South—Agrl. land of Kalyanrao Limba.
Govindpur	118	6 22	2 32 Value Rs. 3,000.	..	..	..	..	..	100	East—Gaathan land. West—Well and gaathan. North—Public way and Talim. South—Agrl. land of Pandhari.
..	..	..	..	..	..	..	..	..	..	Situated in Survey No. 1.
..	..	..	..	..	..	..	..	..	..	East—Way. West—Way to Pimpri. North—Hindu's grave yard. South—Agrl. land of Kanhyalali
..	..	..	..	..	..	..	..	..	..	Situated in Survey No. 20.
..	..	..	..	..	..	..	..	..	..	East—House of Vithalrao. West—House of Saheb Rao Abaji. North—Public way. South—Public way.
..	..	..	..	..	..	..	..	..	..	East—Open place of Ismail. West—House of Kondiba Chavan. North—Gaathan. South—Bhogalwada.

District Osmanabad.

Serial No. and village	Name of the wakfs	Whether the wakf is a Shia or Sunni wakfs	Object of the wakfs	Name of the wakfs	Date and year of creation of the wakfs	Details of wakfs deed or deeds	Name of the Mutawalli
(1)	(2)	(3)	(4)	(5)	(6)	(7)	(8)
41. Haladgaon ..	Chilla Gaibee Peer Saheb and graveyard. Area 50×50 ft. Value Rs. 200.	..	Sunni	Religious	Ack. End.	Not available	Not available Osman Saheb son of Fareed Saheb.
42. Hasegaon .. (Shiradhona).	Grave Peer Saheb .. Area 30×30 ft. Value Rs. 200.	..	Do.	Do.	Do.	Do.	Ambadas Mansinga, residence of Hasegaon.
43. Hawargaon ..	Graveyard .. Area 80×60 ft. Value Rs. 500.	..	Do.	Do.	Do.	Do.	Muslim Managing Panch
44. Do. ..	Masjid .. Area 30×30 ft. Value Rs. 500.	..	Do.	Do.	Do.	Do.	Do. ..
45. Itkoor ..	Graveyard .. Area 2 gunths. Value Rs. 200.	..	Do.	Do.	Do.	Do.	Do. ..
46. Do. ..	Masjid .. Area 50×52 ft. Value Rs. 400.	..	Do.	Do.	Do.	Do.	Do. ..
47. Jaiphal ..	Chilla Malang Saheb .. Area 10×10 ft. Value Rs. 50.	..	Do.	Do.	Do.	M. No. 15564, Malang son of Rahim dt. 30th Shaban Khan. 1299 Hijri.	
48. Jaula Kd ..	Graveyard .. Area 50×30 ft. Value Rs. 100.	..	Do.	Do.	Do.	Not Not available	Muslim Parch Managing
49. Do. ..	Idgah, Peer Sk. Fareed and graveyard. Area 250×75 ft. Value Rs. 300.	..	Do.	Do.	Do.	Do.	Do. ..
50. Kallam ..	Ashur Khana Mominpura .. Area 32×16 ft. Value Rs. 500.	..	Do.	Do.	Do.	Do.	Do. ..
51. Do ..	Ashur Khana, Kasab Galli .. Area 40×25 ft. Value Rs. 300.	..	Do.	Do.	Do.	Do.	Do. ..
52. Do. ..	Chilla Shah Malang Shah .. Area 10×10 ft. Value Rs. 50.	..	Do.	Do.	Do.	Do.	Do. ..



Details of immovable properties assessed at more than Rs. 5 a year or valued at more than Re. 1				Other properties			Details of the properties	Cash Grant or annuities if any received from Govt.	Estimated annual income	Remarks
Village	Survey No.	Area	Assessment	Village where situated	Site on which situated	Boundaries				
(9)	(10)	(11)	(12)	(13)	(14)	(15)	(16)	(17)	(18)	(19)
		A. gs.	Rs. P.					Rs.	Rs.	
..	..	..	..	..	..	..	..	..	..	East—Cart way to Wagholi. West—House of Osman son of Fareed. North—S. No. of Devidas son of Nama. South—Public way.
..	..	..	..	..	Banyan tree 1 Pimpal tree 1. Neem tree 1. Value Rs. 150.	..	..	..	..	East—Open space. West—Open space. North—Open space. South—Open space and Abadi
..	..	..	..	..	Banyan tree 1 Value Rs.. 50.	..	..	..	..	East—House of Mahboob Shah Baig. West—House of Dagdu Saheb Papa Baig. North—House of Umrao Amar Baig. South—Public way.
..	..	..	..	..	..	..	..	..	..	East—Open space. West—Way to Itkur. North—House of Umrao Ameer Baig. South—House of Sidling Wani.
..	..	..	..	..	..	..	..	..	..	East—Land of Mahadurao. West—Gaathan land. North—Way to Pathardi. South—Way to Kaularwadi.
..	..	..	..	..	..	..	..	..	..	East—House of Ma uti Patil. West—Land of Fateh Changi. North—House of Mauzam. South—Public way.  Note.—Some portion of Masjid has been illegally occupied by villagers for Gram Panchayat Office.
Jaiphal	32	2 33	4 72	..	..	..	..	..	100	East—Gaathan West—Temple Maruti. North—Public way. South—S. No 72.
..	..	..	..	..	Neem trees Value Rs. 100.	..	..	..	..	East—Gaathan. West—Mahar grave yard. North—Cart way. South—Agrl. land of Trimbak.
..	..	..	..	..	Neem trees two Babool trees small Valu. Rs. 40.	..	..	..	..	Situated in survey No. of Narayan Rambhau.
..	..	..	..	..	..	..	..	..	..	East—House of Mohd. Shareef. West—House of Abdul Nabi. North—House of Abdul Nabi. South—Public way.
..	..	..	..	..	..	..	..	..	..	East—Public way. West—House of Murtuza Bakar Qasab. North—House of Kondiba Teli. South—Public way.
..	..	..	..	..	..	..	..	..	..	East—Way to Abadi and Gadi. West—Public way. North—Gadi. South—Public way.

## District Osmanabad.

Serial No. and village	Name of the Wakfs	Whether the Wakf is a Shia or Sunni Wakfs	Object of the Wakfs	Name of the Wakfs	Date and year of creation of the Wakfs	Details of Wakfs deed or deeds	Name of the Mutawalli
(1)	(2)	(3)	(4)	(5)	(6)	(7)	(8)
53. Kallam	.. Dargah Mahboob Baba Sarai (dilapidated). Grave yard, Mahboob Hussani. Areas 33x33, 25x10, 55x45 respectively. Value Rs. 1,500.	.. Sunni	Religious	Ack. End.	Not available	M. No. 28184 dt. 1st Rabiul-Awal 1302-Hijri.	Mutawalli Imaail Baig
54. Do.	.. Grave yard .. .. Area 200x150 ft. Value Rs. 2,000.	.. Do.	Do.	Do.	Do.	Not available	Muslim Panch Managing
55. Do.	.. Grave yard. Mulla Near Masjid. Area 100x60 ft. Valuation Rs. 200.	.. Do.	Do.	Do.	Do.	Do.	Do.
56. Do.	.. Grave yard and Dargah Syed Wali. Area 200x200 ft. Valuation Rs. 2,000.	.. Do.	Do.	Do.	Do.	Do.	Shaik Ahmed Sk. Abdullah.
57. Do.	.. Grave yard and Dargah Haji Makki Saheb, Dargah Syed Zakir Ali Saheb. Area 200x150 ft. Valuation Rs. 1,200.	.. Do.	Do.	Do.	Do.	Do.	Muslim Panch Managing
58. Do	.. Idgah .. .. Area 150x100 ft. Valuation Rs. 500.	.. Do.	Do.	Do.	Do.	Do.	Do.
59. Do.	.. Jame Masjid (compound) .. Area 115x60 ft. Valuation Rs. 5,000.	.. Do.	Do.	Do.	Do.	Do.	Do.
60. Do.	.. Masjid Mullah (dilapidated).. Area 40x25 ft. Valuation Rs. 200.	.. Do.	Do.	Do.	Do.	Do.	Do.
61. Do.	.. Masjid Khadakpura and grave yard. Area 35x30 and 400x170 ft. Valuation Rs. 5,000.	.. Do.	Do.	Do.	Do.	Do.	Do.
62. Do.	.. Takia Sikander Shah Area 300x200 ft. Valuation Rs. 1,000.	.. Do.	Do.	Do.	Do.	M. No. 34 dt. 14th Rabiul-Awal 1302-Hijri.	Mohd. Osman Abdullah Saheb.
63. Kanherwadi	Ashur Khana .. .. Area 20x20 ft. Valuation Rs. 100.	.. Do.	Do.	Do.	Do.	Not available	Muslim Panch Managing
64. Do.	.. Dargah Peer Malik Saheb .. Area 15x10 ft. Valuation Rs. 100.	.. Do.	Do.	Do.	Do.	Do.	Do.





Details of immovable properties assessed at more than Rs. 5 a year or valued at more than Re. 1				Other properties			Details of the properties	Cash Grant or annuities if any received from Govt.	Estimated annual income	Remarks
Village	Survey No.	Area	Assessment	Village where situated	Site on which situated	Boundaries				
(9)	(10)	(11)	(12)	(13)	(14)	(15)	(16)	(17)	(18)	(19)
		A. gs.	Rs. P.					Rs.	Rs.	
Kallam	1/2	01 05	01 72	..	Tamarind trees four	..	..	..	100	Situated in land No. 1.
			Valuation Rs. 600.		Valuation Rs. 200.					
..	..	..	..	..	Tree one	..	..	..	..	East—Public way.
					Valuation Rs. 40.					West—Survey No.
										North—Survey No.
										South—Police station.
..	..	..	..	..		..	..	..	..	East—House of Fakirs.
										West—Masjid (dilapidated)
										North—Houses.
										South—House of Mutawalli.
..	..	..	..	..	Tamarind trees two	..	..	..	..	East—Flour Mills.
					Neem tree one.					West—Public way.
					Valuation Rs. 200.					North—Public way.
										South—Public way.
..	..	..	..	..	Tamarind trees two	..	..	..	..	East—Survey No. of Bhagwan-
					Beri tree one.					das.
					Neem tree one.					West—Survey No. of Bhagwan-
					Valuation Rs. 400.					das.
										North—Public way.
										South—Survey No. of
										Bhagwandas.
..	..	..	..	..		..	..	..	..	Situated in survey No. 227.
..	..	..	..	..	House one	South side	..	..	..	East—Public way.
					Valuation Rs. 500	of Masjid.				West—Way and House of Bra-
					Trees two.					hmans.
					Valuation Rs. 200.					North—House of Venkatrao,
										Brahman.
										South—Public way.
..	..	..	..	..		..	..	..	..	East—Grave yard.
										West—Houses.
										North—Way.
										South—House of Mullaji.
..	..	..	..	..	Trees seven	..	..	..	..	East—Way.
					Tamarind trees two					West—Way.
					Valuation Rs. 500.					North—Manjara River.
										South—House of Zainuddin.
..	..	..	..	..		..	..	..	..	East—Nala.
										West—Colony of Buddhists.
										North—Nala.
										South—Way to abadi.
										Note.—Some portion of this
										Takia has been illegally occu-
										ped by Buddhists people
										for Colony purpose.
..	..	..	..	..		..	..	..	..	East—House of Asaram.
										West—Way to Dargah.
										North—Way to Gram Panchayat
										office.
										South—Gaathan land.
..	..	..	..	..		..	..	..	..	East—Public Way.
										West—Grave yard.
										North—Grave yard.
										South—Way to Abadi.

## District Osmanabad



Serial No. and village	Name of the wakf	Whether the wakf is a Shia or Sunni wakf	Object of the wakf	Name of the wakf	Date and year of creation of the wakf	Details of wakf deed or deeds	
(1)	(2)	(3)	(4)	(5)	(6)	(7)	(8)
65. Kanherwali	Grave yard and grave Malik Saheb. Area 200 x 100 ft. Valuation Rs. 1,000.	Sunni	Religious	Ack. End.	Not available	Not available	Muslim Panch Managing.
66. Do.	Masjid .. Area 25 x 25 ft. Valuation Rs. 200.	Do.	Do.	Do.	Do.	Do.	Do.
67. Khamaswadi	Chilla Mahboob Subhani .. Situating in gaathan. Area 20 x 20 ft. Valuation Rs. 300.	Do.	Do.	Do.	Do.	Do.	Do.
68. Do.	Masjid. (Only Chabutra) .. Situating in gaathan in Man- yaran Mohalla. Area 26 x 18. Valuation Rs. 300.	Do.	Do.	Do.	Do.	Do.	Do.
69. Do.	Jame Masjid. Ashoor Khana Area 72 x 45 ft. Valuation Rs. 2,000.	Do.	Do.	Do.	Do.	Do.	Do.
70. Kharda	Grave yard .. Area 90 x 90 ft. Valuation Rs. 75.	Do.	Do.	Do.	Do.	Do.	Do.
71. Khadki	Chilla Sk. Freed .. Area 18 x 10 ft. Valuation Rs. 15.	Do.	Do.	Do.	Do.	Do.	Do.
72. Do.	Chilla Gar-peer .. Area 18 x 18 ft. Valuation Rs. 25.	Do.	Do.	Do.	Do.	Do.	Do.
73. Karanjala	Chilla Peer Grave yard .. Area 60 x 50 ft. Value Rs. 600	Do.	Do.	Do.	Do.	Do.	Do.
74. Kadaknath-wadi,	Chilla peer saheb .. Area 10 x 10 ft. Value Rs. 25	Do.	Do.	Do.	Do.	Do.	Do.
75. Do.	Chilla peer saheb. .. Area 10 x 10 ft. Value Rs. 50	Do.	Do.	Do.	Do.	Do.	Do.
76. Do.	Chilla peer Madar Saheb .. Area 10 x 10 ft. Value Rs. 25	Do.	Do.	Do.	Do.	Do.	Babu son of Ali Saheb
77. Do.	Dargah Hazrath Buzurg Wali .. Area 75 x 31 ft. Value Rs. 5,000	Do.	Do.	Do.	Do.	Do.	Do.



Details of immovable properties assessed at more than Rs. 5 a year or valued at more than Re. 1.				Other properties			Details of the properties	Cash Grant or annuities if any received from Govt.	Estimated annual income	Remarks
Village	Survey No.	Area	Assessment	Village where situated	Site on which situated	Boundaries				
(9)	(10)	(11)	(12)	(13)	(14)	(15)	(16)	(17)	(18)	(19)
		A. gs.	Rs. P.					Rs.	Rs.	
..	..	..	..	..	Babool trees three Neem tree one. Banyan tree one. Valuation Rs. 150.	..	..	..	..	East—Gaothan and abadi. West—Cart way to Andura village. North—Way to Gram Panchayat office. South—Gaothan land.
..	..	..	..	..	..	..	..	..	..	East—Way. West—House of Bhikaji Patel North—Way to village. South—Way to Gram Panchayat office.
..	..	..	..	..	Neem tree one Value Rs. 50	..	..	..	..	East—Open space & house of Gangadher Sali. West—Public way. North—Open space of gaothan. South—Open space of gaothan.
..	..	..	..	..	..	..	..	..	..	East—Public way. West—House of Sahebrao Ganuba Ghrje. North—House of Sahebrao p.p. South—House of Sahebrao Ganuba Girje.
..	..	..	..	..	Neem tree one. Value Rs. 50	..	..	..	..	East—Galli. West—House of Goverdhan Ganuba Shelke. North—House of Baburao Shelke & others. South—Public way.
..	..	..	..	..	..	..	..	..	..	East—Survey No. 34/A. West—Cart track to village Khamaswadi. North—Survey No. 34/A South—Foot path & survey No. of Suryabhan Ganuba Teli.
..	..	..	..	..	..	..	..	..	..	Situated in gairan survey No. 40 on the bank of Manjira River.
..	..	..	..	..	..	..	..	..	..	East—Survey No. 41 of Ibrahim Bade Miyan. West—Survey No. 41 of Ibrahim Bade Miyan. North—Gaothan. South—Gaothan.
..	..	..	..	..	Babool tree one. Value Rs. 25.	..	..	..	..	East—Kotha of Marwadi. West—Open space of S. No. 102. North—Public way to village Kautha. South—Open space of gaothan.
..	..	..	..	..	..	..	..	..	..	Situated in Survey No. 274 of Dada son of Santu Yelkar.
..	..	..	..	..	..	..	..	..	..	Situated in Survey No. 203 of Maruti Shankar Dhalgade.
..	..	..	..	..	..	..	..	..	..	Situated on the open plot of Babu son of Ali Saheb.
..	..	..	..	..	Tamarind tree one Neem tree one. Value Rs. 150	..	..	..	..	Situated in survey No. 351 gaothan land.

District Osmanabad

Serial No. and village	Name of the wakf	Whether the wakf is a Shia or Sunni wakf	Object of the wakf	Name of the wakf	Date and year of creation of the wakf	Details of wakf deed or deeds	Name of the Mutawalli
(1)	(2)	(3)	(4)	(5)	(6)	(7)	(8)
78. Kadaknathwadi	Grave yard ... Area 240. x 120 ft. Value Rs. 500.	.. .. Sunni	Religious	Ack. End.	Not available	Not available	Babu S/o Ali Saheb.
79. Do.	Idgah. ... Area 40 x 40 ft. Value Rs 500.	.. .. Do.	Do.	Do.	Do.	Do.	Muslim Panch Ma- naging.
80. Do.	Masjid. ... Area 78 x 51 ft. Value. Rs. 1,060	.. .. Do.	Do.	Do.	Do.	Do.	Do.
81. Kothala	Dargah Maula Ali. Masjid. ... (dilapidated) grave yard. Area 8 guntas. Value Rs. 700	Do.	Do.	Do.	Do.	Do.	Shiak Ali Shaik Kareem.
82. Khandala	Grave yard ... Area 45 x 20 ft. Value Rs. 300	.. .. Do.	Do.	Do.	Do.	Do.	Shri Diwan Basha Miyani resident of Khandala.
83. Lakhangaon	Chilla Mahboob Subhani ... Area 10 x 10 ft. Value Rs. 50	.. Do.	Do.	Do.	Do.	Do.	Muslim Panch manag- ing.
84. Do.	Dargah Syed Kareem Compound. Area 5 guntas Value Rs. 1,500	.. Do.	Do.	Do.	Do.	MNO. 15267 dt. 18th Sha- ban 1299- Hijri.	Wazeerbee Bada Bhai
85. Do.	Grave yard ... Area 2 guntas. Value Rs. 150	.. .. Do.	Do.	Do.	Do.	Do.	Babu son of Jamal.
86. Do.	Masjid. (only open place) Area 25 x 20 ft. Value Rs. 100	Do.	Do.	Do.	Do.	Do.	Muslim Panch Manag- ing.
87. Lohia	Chilla Dawal Malik ... Area 10 x 10 ft. Value Rs. 100	.. Do.	Do.	Do.	Do.	Do.	Do.
88. Mandwa	Dargah Malik Madar Saheb ... and Grave yard. Area 100 x 100 ft. Value Rs. 300	Do.	Do.	Do.	Do.	Do.	Do.
89. Do.	Grave yard ... Area 125 x 100 ft. Value Rs. 100	.. .. Do.	Do.	Do.	Do.	Do.	Do.
90. Do.	Idgah. ... Area 25 x 20 ft. Value Rs. 200	.. .. Do.	Do.	Do.	Do.	Do.	Do.



Details of immovable properties assessed at more than Rs. 5 a year or valued at more than Re. 1				Other properties			Details of the properties	Cash Grant or annuities if any received from Govt.	Estimated annual income	Remarks
Village	Survey No.	Area	Assessment	Village where situated	Site on which situated	Boundaries				
(9)	(10)	(11)	(12)	(13)	(14)	(15)	(16)	(17)	(18)	(19)
		A. gs.	Rs. P.					Rs.	Rs.	
..	..	..	..	..	..	..	..	..	..	Situated in Survey No. 350 of Madhav son of Bhanudas.
..	..	..	..	..	..	..	..	..	..	Situated in survey No. 225 of Shri Bapu Ranuba Yelkar. Note—The area of Idgah has been Illegally occupied by Shri Bapu son of Ranuba Yelkar.
..	..	..	..	..	Pimpri tree one. Value Rs. 25	..	..	..	..	East—Public way. West—Public way. North—Plot of Baba Ali saheb. South—School.
..	..	..	..	..	Tamarind trees two Value Rs. 200	..	..	..	..	Situated in Survey No. 31 belonging to Shaik Kareem Shaik Ali.
..	..	..	..	..	Neem tree one. Value Rs. 50	..	..	..	..	East—Kotha of Dharma Eknath. West—Kotha of Shankar Landge North—Flour Mill of Diwan Basha Miyan. South—Public way.
..	..	..	..	..	..	..	..	..	..	Situated in Survey No. 115.
Lakhan-gaon.	143 195	01 09 01 28	00 76 02 12	..	..	..	..	..	50	East—Drinking water well & grave yard. West—Way and grave yard. North—School. South—Way.
	2	2 37	2 88							
			Value Rs. 1,500							
..	..	..	..	..	Tamarind trees two. Babool tree one. Value Rs. 400	..	..	..	..	East—Government well. West—Cart track. North—Government School. South—Public way.
..	..	..	..	..	..	..	..	..	..	East—House of Dadu Mohd. Bhai. West—Way. North—House of Syed Rasool. South—House of Shaik Baba Jamal.
..	..	..	..	..	..	..	..	..	..	East—Open place of Maruti temple. West—Public way. North—Agril land of Sagir Rao Chavan. South—Public way.
..	..	..	..	..	..	..	..	..	..	East—Grave yard. West—River. North—Public way. South—Survey No. of Inami land.
..	..	..	..	..	Tamarind trees two. Value Rs. 200	..	..	..	..	Situated in Survey No. 134. East—Temple of Hanuman. West—River. North—Gaathan land. South—Abadi.
..	..	..	..	..	..	..	..	..	..	Situated in survey No. 173.

## District Osmanabad

Serial No. and village	Name of the wakfs	Whether the wakf is a Shia or Sunni wakf	Object of the wakf	Name of the wakf	Date and year of creation of the wakf	Details of wakf deed or deeds	Name of the Mutawalli
(1)	(2)	(3)	(4)	(5)	(6)	(7)	(8)
91. Mandwa ..	Masjid and grave yard Area 80 x 80 ft. Value Rs. 400	Sunni	Religious	Ack. End.	Not available	Not available	Shri. Tanizuddin Oazi.
92. Mangrool ..	Masjid. Situated in gaathan. Area 100 x 80 ft. Value Rs. 2,000	Do.	Do.	Do.	Do.	Do.	Muslim panch manag- ing.
93. Massa ..	Chilla Dawal Malik .. Area 8 x 4 ft. Value Rs. 25	Do.	Do.	Do.	Do.	Do.	Do.
94. Do. ..	Chilla Hazrath Fakir Saheb at Chambharwada. Area 30 x 30 ft. Value Rs. 100	Do.	Do.	Do.	Do.	Do.	Do.
95. Do.	Chilla peer saheb at Chambhar- wada. Area 30 x 30 ft. Value Rs. 100	Do.	Do.	Do.	Do.	Do.	Do.
96. Do. ..	Grave yard .. Area 200 x 140 ft. Value Rs. 500	Do.	Do.	Do.	Do.	Do.	Do.
97. Do. ..	Masjid and grave yard .. Area 175 x 140 ft. Value Rs. 10,000	Do.	Do.	Do.	Do.	Do.	Do.
98. Do. ..	Naqar khana East side of masjid. Area 100 x 30 ft. Value Rs. 500	Do.	Do.	Do.	Do.	Do.	Do.
99. Malkapur ..	Chilla peer Dastgir Saheb .. Area 25 x 20 ft. Value Rs. 100	Do.	Do.	Do.	Do.	Do.	Do.
100. Do. ..	Dargah Jalal saheb, Masjid and old grave yard. Area 90 x 75 ft. Value Rs. 2,000	Do.	Do.	Do.	Do.	Do.	Do.
101. Do. ..	Grave yard .. Area 180 x 180 ft. Value Rs. 1,000	Do.	Do.	Do.	Do.	Do.	Do.





Details of immovable properties situated at more than Rs. 5 a year or valued at more than Re. 1				Other properties			Details of the properties	Cash Grant or annuities if any received from Govt.	Estimated annual income	Remarks
Village	Survey No.	Area	Assess- ment	Village where situated	Site on which situated	Boundaries	(16)	(17)	(18)	(19)
(9)	(10)	(11)	(12)	(13)	(14)	(15)	(16)	(17)	(18)	(19)
		A. gs.	Rs. P.					Rs.	Rs.	
..	..	..	..	..	..	..	..	..	..	Situated in survey No. 134. East—Gaathan. West—River. North—Public way. South—Survey No. 134.
..	..	..	..	..	Neem trees four. Value Rs. 2,000	..	..	..	..	East—Well and Public way. West—House of Muawallia. North—Open space and House of Manik Jadhav. South—Public way.
..	..	..	..	..	..	..	..	..	..	Situated in survey No. 279 of Haribhau son of Bhiv Ram
..	..	..	..	..	..	..	..	..	..	East—Kotha of Digambar Rama. West—House of Ibrahim. North—House of Bhagwant. South—Plot of Bhagwan.
..	..	..	..	..	Neem tree one. Value Rs. 50	..	..	..	..	East—Gaathan land. West—House of Narhari Cham- bar. North—House of Umar s/o Yakub Khan and Open land. South—Gaathan land.
..	..	..	..	..	..	..	..	..	..	East—Survey No. of Digambar Bapu. West—Gaathan land and Devba Temple. North—Survey No. of Digam- bar. Bapu. South—Survey No. of Anna Devrao.
..	..	..	..	..	..	..	..	..	..	East—Public way. West—S. No. of Digambar Bapu Kulkarni. North—Open land of gaathan. South—Houses of Abadi.
..	..	..	..	..	..	..	..	..	..	East—House of Dagdu Dash- rath Kumar. West—Public way and Masjid. North—House of Nagu Bapu. South—House of Papa Fareed.
..	..	..	..	..	Neem tree one. Value Rs. 25	..	..	..	..	East—Gaathan land and Hanu- man temple. West—Gaathan land. North—Survey No. of Prabhu sahebrao. South—Public way.
..	..	..	..	..	Neem tree Baran tree one. Babool tree one Value Rs. 100	..	..	..	..	East—House of Narhari S/o Narayan and house of Udhav Shripati. West—Public way and School Building. North—Public way and Society Godown. South—Public way.
..	..	..	..	..	Neem trees two Value Rs. 50	..	..	..	..	East—Survey No. of Appa Yade- rao. West—Society Godown. North—Survey No. of Prabhu- sahebrao. South—Public way.

## District Osmanabad


Serial No. and village	Name of the Wakf	Whether the wakf is a Shia or Sunni wakf	Object of the wakf	Name of the Wakf	Date and year of creation of the wakf	Details of wakf deed or deeds	Name of the Mutawalli
(1)	(2)	(3)	(4)	(5)	(6)	(7)	(8)
102 Moha	Grave yard. Out side of Dargah. Situated in gaathan. Area E W 125 x N. S. 50 ft. Value Rs. 200	Sunni	Religious	Ack. End.	Not available	Not available	Muslim panch managing.
103. Do.	Grave yard. (Mashaik) Situated in gaathan. Area E. W 125 80 x N. S. 70 ft. Value Rs. 1,000	Do.	Do.	Do.	Do.	Do.	Mirza Zafar Baig son of Mirza Abdullah Baig managing.
104. Malkaranja	Dargah Raza Saheb and grave yard. Area 255 x 225 fts. Value Rs. 2,000	Do.	Do.	Do.	Do.	Do.	Muslim panch managing.
105. Nagalgaon	Dargah Syed Aqwan Shah Dargah Syed Saheb and Grave yard. Area 105 x 126 ft. Value Rs. 1,000	Do.	Do.	Do.	Do.	Do.	Do.
106 Do.	Graves Bibiyan Area 54 x 54 ft. Value Rs. 500	Do.	Do.	Do.	Do.	Do.	Do.
107. Naigaon.	Grave yard Mujawar.. Area 2 gunthas. Value Rs. 200	Do.	Do.	Do.	Do.	Do.	Do.
108. Para	Grave yard in gaathan Area 200 x 100 ft. Value Rs. 500	Do.	Do.	Do.	Do.	Do.	Do.
109. Para	Masjid Area 25 x 50 ft. Valuation Rs. 200.	Do.	Do.	Do.	Do.	Do.	Do.
110. Pimpalgaon-lingi.	Grave yard Area 5 gunthas. Valuation Rs. 100.	Do.	Do.	Do.	Do.	Do.	Do.
111. Pimpalgaon-Dola.	Grave yard Area 2 gunthas. Valuation Rs. 200.	Do.	Do.	Do.	Do.	Do.	Do.
112. Pangaon	Grave yard and Chilla peer Mahboob Subhani. Area 60 x 60 ft. Valuation Rs. 500.	Do.	Do.	Do.	Do.	Do.	Do.
113. Do.	Masjid (without roof) Area 40 x 27 ft. Valuation Rs. 500.	Do.	Do.	Do.	Do.	Do.	Do.
114 Padoli	Grave yard Area 100 x 75 ft. Valuation Rs. 400.	Do.	Do.	Do.	Do.	Do.	Do.

Details of immovable properties assessed at more than Rs. 5 a year or valued at more than Re. 1				Other properties			Details of the properties	Cash Grant or annuities if any received from Govt.	Estimated annual income	Remarks
Village	Survey No.	Area	Assessment	Village where situated	Site on which situated	Boundaries				
(9)	(10)	(11)	(12)	(13)	(14)	(15)	(16)	(17)	(18)	(19)
		A. gs.	Rs. P.					Rs.	Rs.	
..	..	..	..	..	..	..	..	..	..	East—Survey No. 180 West—Survey No. 180 North—Public way and well South—Survey No. 180.
..	..	..	..	..	Neem tree one. Valuation Rs. 15.	..	..	..	..	East—Hut of Anna Mahar. West—Open space and Public way. North—House of Baba Dhanger and others. South—Huts of Kaikadies.
..	..	..	..	..	Neem trees three. Babool tree one. Valuation Rs. 150.	..	..	..	..	East—Survey No. 81. West—Survey No. 82. North—Survey No. 137. South—Survey No. 81.
..	..	..	..	..	Tamarind trees 3. Valuation Rs. 250.	..	..	..	100	Situated in Survey No. 16.
..	..	..	..	..	Pipal tree one. Valuation Rs. 25.	..	..	..	..	East—Public way and house of Ambadas West—Gaathan. North—Public way. South—Public way.
..	..	..	..	..	..	..	..	..	..	Situated in Survey No. 2/B.
..	..	..	..	..	Babool tree one. Valuation Rs. 15.	..	..	..	..	East—Gaathan Abadi. West—Survey No. 544. North—Public way. South—Public way.
..	..	..	..	..	..	..	..	..	..	East—Abadi. West—Way to Nandur. North—House of Mauzam. South—Houses of Muslims.
..	..	..	..	..	..	..	..	..	..	East—Dargah. West—Survey No. 278. North—Survey No. 278. South—Survey No. 278.
..	..	..	..	..	..	..	..	..	..	East—Survey No. 30. West—Survey No. 29. North—Survey No. 30. South—Survey No. 30.
..	..	..	..	..	Tamarind tree two Valuation Rs. 400.	..	..	..	..	East—Public way. West—Survey No. of Shankar Mali. North—Survey No. of Vithal Mali. South—Temple of Khanduba and Mari Aai.
..	..	..	..	..	Neem tree one. Valuation Rs. 50.	..	..	..	..	East—Public way. West—Public way. North—House of Saheb Lal. South—House of Dada Bhai and Kamal Sb.
..	..	..	..	..	Neem tree one. Valuation Rs. 25.	..	..	..	..	East—Cart way to Shridhor. West—Ygrl. land of Maroti Laxman. North—Ygrl. land of Maroti Laxman. South—Cart way to Wadgaon.

## District Osmanabad

Serial No. and village	Name of the Wakf	Whether the wakf is a Shia or Sunni wakf	Object of the wakf	Name of the wakf	Date and year of creation of the wakf	Details of wakf deed or deeds	Name of the Mutawallye
(1)	(2)	(3)	(4)	(5)	(6)	(7)	(8)
115. Padoli	Masjid Area 40 x 15 ft. Valuation Rs. 400.	.. .. Sunni	Religious	Ack. End.	Not available	Not available	Muslim panch manag- ing.
116. Patherdi	Grave peer and grave yard Area 135 x 75 ft. Valuation Rs. 1,000.	Do.	Do.	Do.	Do.	Do.	Shri Shahbuddin S/o Gulab resident of Patherdi.
117. Ranjani	Chilla Gaibee peer Saheb Area 30 x 30 ft. Valuation Rs. 200.	.. .. Do.	Do.	Do.	Do.	Do.	Muslim panch manag- ing.
118. Do.	Chilla gar peer saheb Area 10 x 10 ft. Valuation Rs. 50.	.. .. Do.	Do.	Do.	Do.	Do.	Do. ..
119. Do.	Chilla char d saheb wali Area 15 x 8 ft. Valuation Rs. 150.	.. .. Do.	Do.	Do.	Do.	Do.	Do. ..
120. Do.	Chilla Dawal Malik Area 10 x 10 ft. Valuation Rs. 100.	.. .. Do.	Do.	Do.	Do.	Do.	Do. ..
121. Do.	Grave yard Area 465 x 415 ft. Valuation Rs. 1,600.	.. .. Do.	Do.	Do.	Do.	Do.	Do. ..
122. Do.	Idgah Area 52 x 40 ft. Valuation Rs. 1,000.	.. .. Do.	Do.	Do.	Do.	Do.	Do. ..
123. Sarola Mandwa	Dargah Malik Saheb Area 10 x 10 ft. Valuation Rs. 100.	.. .. Do.	Do.	Do.	Do.	Do.	Do. ..
124. Do.	Grave yard Area 2 gunthas. Valuation Rs. 200.	.. .. Do.	Do.	Do.	Do.	Do.	Do. ..
125. Satra	Dargah and grave yard Area 150 x 150 ft. Valuation Rs. 3,600.	.. .. Do.	Do.	Do.	Do.	Do.	Do. ..
126. Do.	Grave yard Area 10 gunthas. Valuation Rs. 1,000.	.. .. Do.	Do.	Do.	Do.	Do.	Do. ..
127. Sawargaon	Grave yard. Situated in Survey No. 54. Area 20 gunthas. Valuation Rs. 500.	Do.	Do.	Do.	Do.	Do.	Do. ..
128. Shelka Dhura	Chilla Dawal Malik (dilapi- dated condition) situated in gaathan. Area 8 x 8 ft. Valuation Rs. 50.	Do.	Do.	Do.	Do.	Do.	Do. ..

Details of immovable properties assessed at more than Rs. 5 a year or valued at more than Re. 1				Other properties			Details of the properties	Cash Grant or annuities if any received from Govt.	Estimated annual income	Remarks
Village	Survey No.	Area	Assessment	Village where situated	Site on which situated	Boundaries				
(9)	(10)	(11)	(12)	(13)	(14)	(15)	(16)	(17)	(18)	(19)
		A. gs.	Rs. P.					Rs.	Rs.	
..	..	..	..	..	Shevga tree one. Valuation Rs. 5.	..	..	..	..	East—Survey No. 2. West—Well. North—Lane and house of Qasim. South—House of Manik Ahmed
..	..	..	..	..	Tamarind tree one. Valuation Rs. 50.	..	..	..	..	East—Public way. West—Agrl. land of Pandurang Bhagwat Sawant. North—Open space and Limbaji Ramnath's house. South—Ygrl. land of Ajubai w/o Sheshrao.
..	..	..	..	..	Tamrind tree one. Neem tree one. Valuation Rs. 50.	..	..	..	..	Situated in Survey No. 108.
..	..	..	..	..	..	..	..	..	..	Situated in Agrl. land of Shirang Khose.
..	..	..	..	..	..	..	..	..	..	East—Survey No. 66. West—Public way. North—Cart way to Takalgaon South—Survey No. 65.
..	..	..	..	..	..	..	..	..	..	Situated in Agrl. land of Lala.
..	..	..	..	..	Babool trees thirty Valuation Rs. 200.	..	..	..	..	East—Way to Pimpalgaon. West—Cart way to Bhusha. North—Road. South—Agrl. land of Ahmed Salar.
..	..	..	..	..	..	..	..	..	..	Situated in Survey No. of Salar Mehtab.
..	..	..	..	..	..	..	..	..	..	East—Open land. West—Government well. North—Public way. South—Way to Gram Panchayat Office.
..	..	..	..	..	..	..	..	..	..	East—Cart way to Dasmegaon West—Way to Abadi. North—Gaathan land. South—Open land and abadi.
..	..	..	..	..	..	..	..	..	..	East—Agrl. land of Ramrao Deshmukh. West—House of Narayan. North—Well and Banyan tree. South—Agrl. land of Ramrao Deshmukh.
..	..	..	..	..	Sawndad trees ten Valuation Rs. 45.	..	..	..	..	Situated in Survey No. 16 of Shri Ram Vithalrao Mahadba and others.
..	..	..	..	..	..	..	..	..	..	East—Survey No. 54. West—Survey No. 55. North—Gaathan Survey No. 56. South—Survey No. 54.
..	..	..	..	..	Tamarind tree one Valuation Rs. 200.	..	..	Rs. 125	..	East—Open place of Syed Badsha. West—Way to houses of Syed Osman and Syed Badsha. North—Open space. South—Open space and houses of Syed Osman and Syed Badsha.



District Osmanabad

Serial No. and village	Name of the wakf	Whether the wakf is a Shia or Sunni wakf	Object of the wakf	Name of the wakf	Date and year of creation of the wakf	Details of wakf deed or deeds	Name of the Mutawalli
(1)	(2)	(3)	(4)	(5)	(6)	(7)	(8)
129. Shelka Dhura	Chilla Syed Reem and grave yard, in S. No. 71 of Namdeo and Jagannath. Area 170 x 135 ft. Valuation Rs. 2,000.	Sunni	Religious	Ack. End	Not available	Not available	Mussim Panch Manging
130. Do. ..	Masjid (dilapidated) situated in gaathan. Area 16 x 12 ft. Valuation Rs. 700.	Do.	Do.	Do.	Do.	Do.	Do. ..
131. Shelgaon-Jagir	Chilla peer Daula Saheb Badsha. Area 45 x 35 ft. Valuation Rs. 500.	Do.	Do.	Do.	Do.	Do.	Do. ..
132. Do. ..	Grave yard. Situated in S. No. 1. Area 200 x 150 ft. Valuation Rs. 1,000.	Do.	Do.	Do.	Do.	Do.	Do. ..
133. Do. ..	Masjid Area 25 x 24 ft. Valuation Rs. 1,000.	Do.	Do.	Do.	Do.	Do.	Hussain Papa Mulani resident of Shelgaon Jagir.
134. Satephal ..	Chilla peer Bad Bawa .. .. Area 8 x 6 ft. Valuation Rs. 25.	Do.	Do.	Do.	Do.	Do.	Muslim panch manag-ing.
135. Do. ..	Chilla peer Dawal Malik Saheb. Area 6 x 4 ft. Valuation Rs. 25.	Do.	Do.	Do.	Do.	Do.	Do. ..
136. Do. ..	Grave yard .. .. Area 100 x 50 ft. Valuation Rs. 500.	Do.	Do.	Do.	Do.	Do.	Do. ..
137. Sawandana ..	Chilla peer saheb .. .. Area 10 x 10 ft. Valuation Rs. 25.	Do.	Do.	Do.	Do.	Do.	Osman son of Farcad Saheb resident of Haladgaon.
138. Sapnai ..	Chilla gar peer and pathan saheb. Area 30 x 30 ft. Valuation Rs. 200.	Do.	Do.	Do.	Do.	Do.	Muslim panch manag-ing.
139. Do. ...	Grave yard .. .. Area 100 x 100 ft. Valuation Rs. 500.	Do.	Do.	Do.	Do.	Do.	Do.
140. Sawandana-Amba.	Chilla peer Saheb and grave yard. Area 50 x 30 ft. Valuation Rs. 200.	Do.	Do.	Do.	Do.	Do.	Do. ..
141. Shiradhon ..	Ashoor khana Qasab Area 20 x 9 ft. Valuation Rs. 200.	Do.	Do.	Do.	R. No. 104 dt. 1964.	Do.	Marathwada Wakfs Board.





Details of immovable properties assessed at more than Rs. 5 a year or valued at more than Re. 1				Other properties			Details of the properties	Cash Grant or annuities if any received from Govt.	Estimated annual income	Remarks
Village	Survey No.	Area	Assessment	Village where situated	Site on which situated	Boundaries				
(9)	(10)	(11)	(12)	(13)	(14)	(15)	(16)	(17)	(18)	(19)
		A. gs.	Rs. P.					Rs.	Rs.	
..	..	..	..	..	Banyan tree one. Neem trees two. Valuation Rs. 250.	..	..	..	..	East—Survey No. 71. West—Survey No. 71. North—Public way to village Andora. South—Survey No. 71.
..	..	..	..	..	..	..	..	..	..	East—Way to houses of Syed Osman and Syed Badsha. West—Open space. North—Open space and Public way. South—Open space and house of Syed Osman.
..	..	..	..	..	..	..	..	..	..	East—House of Digambar Rao. West—House of Goverdhan. North—Public way. South—House of Tamizuddin Patel.
..	..	..	..	..	Small Babool trees forty. Valuation Rs. 200.	..	..	..	..	East—Survey No. 1. West—Way to Bhosa and Gaur villages. North—Survey No. 1. South—Nala.
..	z	..	..	..	..	..	..	..	..	East—Public way. West—Warsuba Temple. North—Houses of Eknath and Limbraj. South—Public way.
..	..	..	..	..	..	..	..	..	..	Situated in Survey No. of Mahada son of Rambhau Waghule.
..	..	..	..	..	..	..	..	..	..	Situated in premises of Haridas son of Ambadas Jagtab.
..	..	..	..	..	Banyan tree one. Neem tree one. Babool tree one. Valuation Rs. 50.	..	..	..	..	Situated in Survey No. of Sudam s/o Tukaram Garad.
..	..	..	..	..	..	..	..	..	..	East—Survey No. of Dada Londe. West—Way. North—Kotha of Chandrabhan. South—Maruti Temple.
..	..	..	..	..	..	..	..	..	..	Situated in Survey No. 44/C of Sarubai Abaji Warate.
..	..	..	..	..	..	..	..	..	..	East—Khanduba Temple. West—Masawat of Dhangar. North—S. No. of Pandurang. South—Way to village Uptat.
..	..	..	..	..	Babool tree one. Valuation Rs. 20.	..	..	..	..	East—Agrl. land of Bajirao. West—Public way. North—Place of Gosai. South—Cart way to Wakdi.
..	..	..	..	..	..	..	..	..	..	East—House of Tulsiram. West—Road and Masjid North—Lane and house of Hussam. South—Way to house of Kas-turker.



District Osmanabad

Serial No. and village	Name of the wakf	Whether the wakf is a Shia or Sunni wakf	Object of the wakf	Name of the wakf	Date and year of creation of the wakf	Details of wakf deed or deeds	Name of the Mutawalli
(1)	(2)	(3)	(4)	(5)	(6)	(7)	(8)
142. Shigodhon	Ashoor khana Dange... Area 40 x 26 ft. Valuation Rs. 2,000.	.. Sunni	Religious	Ack. E	Not available	Not available	Mohd. Hasham Mohd. Haseen.
143. Do.	Grave yard. Dange Area 1 acre 26 gunthas. Valuation Rs. 1,500.	.. Do.	Do.	Do.	Do.	Do.	Mohd. Hasham Syed Yaseen Saheb.
144. Do.	Grave yard, pathan ... Area 1 acre 27 guntas. Valuation Rs. 1,500.	.. Do.	Do.	Do.	R. No. 97 dt. 17-9-63.	Do.	Marathwada Wakfs Board.
145. Do.	Grave yard Balak Saheb Area 60 x 49 ft. Valuation Rs. 300.	.. Do.	Do.	Do.	Not available	Do.	Muslim panch manag-ing.
146. Do.	Grave yard. Inamdaran Area 154 x 70 ft. Valuation Rs. 500.	.. Do.	Do.	Do.	Do.	Do.	Do.
147. Do.	Grave yard Pakirs ... Area 30 x 30 ft. Valuation Rs. 100.	.. Do.	Do.	Do.	Do.	Do.	Do.
148. Do.	Grave yard pathan No. 2 Area 200 x 185 ft. Valuation Rs. 2,500.	.. Do.	Do.	Do.	Do.	Do.	Do.
149. Do.	Grave yard. Kazis ... Area 576 x 315 ft. (about 3 acres). Valuation Rs. 2,000.	.. Do.	Do.	Do.	Do.	Reg. No. 91 of 1963.	Marathwada Wakfs Board, Aurangabad.
150. Do.	Grave yard Qasab ... Area 240 x 216 ft. Valuation Rs. 1,300.	.. Do.	Do.	Do.	Do.	Reg. No. 169 or 1963.	Do.
151. Do.	Idgah ... Area 73 x 56 ft. Valuation Rs. 2,000.	.. Do.	Do.	Do.	Do.	Not available	Muslim Panch Manag-ing.
152. Do.	Masjid. Chowk. ... Area 34 x 34 ft. Valuation Rs. 5,000.	.. Do.	Do.	Do.	Do.	Do.	Do.
153. Do.	Masjid. ... Area 50 x 25 ft. Valuation Rs. 500.	.. Do.	Do.	Do.	Do.	Do.	Do.
154. Do.	Mazar Fakir Baba ... Area 3 gunthas. Valuation Rs. 600.	.. Do.	Do.	Do.	Do.	Do.	Do.



Details of immovable properties assessed at more than Rs. 5 a year or valued at more than Re. 1				Other properties			Details of the properties	Cash Grant or annuities if any received from Govt.	Estimated annual income	Remarks
Village	Survey No.	Area	Assessment	Village where situated	Site on which situated	Boundaries				
(9)	(10)	(11)	(12)	(13)	(14)	(15)	(16)	(17)	(18)	(19)
		A. gs.	Rs. P.					Rs.	Rs.	
..	..	..	..	..	..	..	..	..	..	East—House of Bhagwan, Lane and house of Eknath. West—Way and house of Narayandas. North—Road. South—House of Hussain Saheb.
..	..	..	..	..	Tamarind trees seven Neem trees three. Siras tree one. Kautha tree one. Salwet tree one. Well one. Valuation Rs. 2,000	..	..	..	300	Situated in Survey No. 347.
..	..	..	..	..	Neem trees three. Banyan tree one. Tree one. Valuation Rs. 400.	..	..	..	..	Situated in Survey No. 358.
..	..	..	..	..	..	..	..	..	..	East—House of Narayan Fakir Satwa. West—Place of weekly Bazar. North—Public way. South—Public way and math.
..	..	..	..	..	Neem tree one. Valuation Rs. 5.	..	..	..	..	East—Well and boundary of Dargan. West—Agrl. land of Waghmare. North—Agrl. land of Waghmare. South—Cart way.
..	..	..	..	..	..	..	..	..	..	Situated in the Survey No. 147/B of Dagdu Hajjam
..	..	..	..	..	Neem tree one. Valuation Rs. 5.	..	..	..	..	East—Survey No. West—Math. North—Abadi. South—Survey No. of Shankar Rao.
..	..	..	..	..	Neem tree one. Valuation Rs. 40.	..	..	..	..	Situated in S. No. 214/1 param pok land. East—Parampok land. West—Parampok land. North—Cart way to Jaiphal. South—Approach road.
..	..	..	..	..	Tamarind trees two. Neem trees three. Siras tree one. Pipri tree one. Valuation Rs. 400.	..	..	..	..	Situated in Survey No. 214/1.
..	..	..	..	..	..	..	..	..	..	Situated in Survey No. 215.
..	..	..	..	..	Open space. Area 10 x 10 ft. Valuation Rs. 200. Neem tree one. Valuation Rs. 25.	Southern side of masjid.	Quran sharif Janemaz. Clock etc. Valuation Rs. 250.	..	..	East—Road. West—House of Sardar Ali. North—House of Maruti. South—Open place of masjid and house of Malhar Teli.
..	..	..	..	..	Neem tree one. Valuation Rs. 5.	..	..	..	..	Situated in Survey No. of Bhagwan Bhagaji Waghmare.
..	..	..	..	..	Tamarind tree one. Valuation Rs. 50.	..	..	..	..	Situated in Survey No. of Bal-krishna Kulkarni S. No. 473/A

## District Osmanabad


Serial No. and village	Name of the wakf	Whether the wakf is a Shia or Sunni wakf	Object of the wakf	Name of the wakf	Date and year of creation of the wakf	Details of wakf deed or deed	Name of the Mutawalli
(1)	(2)	(3)	(4)	(5)	(6)	(7)	(8)
155. Shiradhon	Mazar at two places .. Area 18 x 18, 9 x 9 fts. Valuation Rs. 400.	.. Sunni	Religious	Ack. End.	Not available	Not available	Sattar Khan Saheb.
156. Tandulwadi kaj.	Dargah peer Saheb .. Area 15 x 10 ft. Valuation Rs. 200.	.. Do.	Do.	Do.	Do.	Do.	Muslim Panch Managing.
157. Terkheda ..	Chilla gaibee peer saheb .. Area 10 x 5 ft. Valuation Rs. 100	.. Do.	Do.	Do.	Do.	Do.	Do. ..
158. Do. ..	Masjid and Ashoor Khana .. Area 70 x 45 ft. Valuation Rs. 2,000.	.. Do.	Do.	Do.	Do.	Do.	Do. ..
159. Upali ..	Dargah Hazrath Shaik Fareed and grave yard. Area 1 acre 4 gunthas Valuation Rs. 1,500.	Do.	Do.	Do.	Do.	Do.	Do. ..
160. Do. ..	Masjid .. Area 24 x 24 ft. Valuation Rs. 1,000.	.. Do.	Do.	Do.	Do.	Do.	Do. ..
161. Umra ..	Masjid Dargah Peer Fakir, baba and grave yard Area about 129x50 ft. Valuation, Rs. 2,000.	Do.	Do.	Do.	Do.	Do.	Village Panch Managing.
162. Wadgaon Jagir	Grave yard and chillla peer West side of the village in gaathan, lands Area 150 x 50 ft. Valuation Rs. 500	Do.	Do.	Do.	Do.	Do.	Muslim Panch managing.
163. Do. ..	Masjid .. Area 35x 15ft. Valuation Rs. 500.	.. Do.	Do.	Do.	Do.	Do.	Do. ..
164. Wagholi ..	Dargah Bahauddin Saheb and grave yard. Area 150—50 ft. Valuation Rs. 500.	Do.	Do.	Do.	Do.	Do.	Osman, son of Syed Fareed resident of Wagholi.
165. Wadji ..	Dargah Hazrath peer Malik saheb and grave yard. Area 47 x 37 ft. Valuation Rs. 2,000.	Do.	Do.	Do.	Do.	MNO. 15294 dt. 19th Shaban-1299-Hijri.	Sk. Hussain, son of Nasruddin resident of Wadji.
166. Do. ..	Grave yard .. Area 50 x 25 ft. Valuation Rs. 150.	.. Do.	Do.	Do.	Do.	Not available	Muslim panch managing.
167. Wadgaon ..	Dargah Sk. Fareed and grave yard. Area 75 x 75 ft. Valuation Rs. 300.	Do.	Do.	Do.	Do.	Do.	Do.
168. Wathwada ..	Dargah Malik Saheb and Grave yard. Area 150 x 50 ft. Valuation Rs. 400.	Do.	Do.	Do.	Do.	Do.	Yaseen, son of Sham-sheer Khan.

Details of immovable properties assessed at more than Rs. 5 a year or valued at more than Re. 1				Other properties			Details of the properties	Cash Grant or annuities if any received from Govt.	Estimated annual income	Remarks
Village	Survey No.	Area	Assessment	Village where situated	Site on which situated	Boundaries				
(9)	(10)	(11)	(12)	(13)	(14)	(15)	(16)	(17)	(18)	(19)
		A. gs.	Rs. P.					Rs.	Rs.	
..	..	..	..	..	..	..	..	..	..	Situated in Survey No. 246/A of Sattar Khan.
..	..	..	..	..	..	..	..	..	..	East—Chawdi. West—Way to village. North—Way to Gram Panchayat office. South—Way to village.
..	..	..	..	..	..	..	..	..	..	Situated in Survey No. 33/B.
..	..	..	..	..	Well one. Valuation Rs. 2,500. Rooms three (under repairs). Valuation Rs. 600.	..	..	..	..	East—Public way. West—Public way. North—House of Ibrahim Gai-bee Saheb. South—House of Dattatraya Dhondiba.
..	..	..	..	..	Neem trees two. Mango trees five. Banyan tree 1. Valuation Rs. 500.	..	..	..	..	Situated in Survey No. 92 of parampok land.
..	..	..	..	..	..	..	..	..	..	East—Openland. West—House of Dhondiba Aba Murde. North—Public way. South—House of Gulab Chand, Vithaldas Marwadi.
..	..	..	..	..	Neem trees two Pipri tree one. Valuation Rs. 50. Well one. Valuation Rs. 500.	..	..	..	..	East—Public way. West—Plot of Pralhad son Vishnu. North—Temple Mari Aai. South—Public way.
..	..	..	..	..	Pipri tree one. Valuation Rs. 10.	..	..	..	..	East—Village Base. West—Gaathan land. North—Gaathan. South—Huts in gaathan land.
..	..	..	..	..	Neem tree one. Valuation Rs. 25.	..	..	..	..	East—Way. West—Kondwada. North—Public way. South—Gosai Mutt.
..	..	..	..	..	..	..	..	..	..	Situated in Survey No. of Ramkrishnabai. East—Survey No. West—Survey No. North—Survey No. South—Cart way to Tadola.
Wadji as per VII, x II.	55/1.	2 36	0 16	..	..	..	..	..	300	Situated in Inam land Survey No. 55/1.
..	..	..	..	..	..	..	..	..	..	Situated in Survey No. 55 Inam land of Dargah.
..	..	..	..	..	Babool tree one. Valuation Rs. 50.	..	..	..	..	Situated in agricultural land of Kharde Rao Maruti.
..	..	..	..	..	Babool tree one. Valuation Rs. 5.	..	..	..	..	East—Cart way to Murud. West—Survey No. 101. North—Cart way to Wadgaon. South—Survey No. 101.

District Osmanabad

Serial No. and Village	Name of the Wakf	Whether the Wakf is a Shia or Sunni Wakf	Object of the Wakf	Name of the Wakf	Date and year of creation of the Wakf	Details of Wakf deeds or deeds	Name of the Mutawalli
(1)	(2)	(3)	(4)	(5)	(6)	(7)	(8)
169. Wathwada ..	Masjid Area 35 × 19 ft. Valuation Rs. 1,000.	.. .. Sunni	Religious	Ack. End.	Not available	MNO. 10597 dt. 22nd Rabiulwal 1299-Hijri.	Yaseen, son of Sham-sheer Khan residen of Nipani.
170. Yermala ..	Chilla peer Sahob Area 10 × 10 ft. Valuation Rs. 150.	.. .. Do.	Do.	Do.	Do.	Not available	Muslim parch naraag-ing.
171. Do. ..	Chilla peer in maharwada Area 15 × 15 ft. Valuation Rs. 200.	.. .. Do.	Do.	Do.	Do.	Do.	..
172. Do. ..	Grave yard Area 28 gunthas. Valuation Rs. 1,000.	.. .. Do.	Do.	Do.	Do.	Do.	..
173. Do. ..	Ldgah Area 70 × 35½ ft. Valuation Rs. 1,000.	.. .. Do.	Do.	Do.	Do.	Do.	..





Details of immovable properties assessed at more than Rs. 5 a year or valued at more than Re. 1				Other properties			Details of the properties	Cash Grant or annuities if any received from Govt.	Estimated annual income	Remarks
Village	Survey No.	Area	Assessment	Village where situated	Site on which situated	Boundaries				
(9)	(10)	(11)	(12)	(13)	(14)	(15)	(16)	(17)	(18)	(19)
		A. gs.	Rs. P.					Rs.	Rs.	
Watr-wada as per IB. 9.	101	2 23	2 98 Valuation Rs. 3,000.	..	..	..	..	..	100	East—Public way. West—Public way and gaathan North—House of Narayan. South—House of Vasant.
..	..	..	..	..	..	..	..	..	..	Situated in Survey No. 1.
..	..	..	..	..	..	..	..	..	..	East—House of Nagnath Appa. West—Gaathan land. North—Open plot of Shankar Appa Kamble. South—Way.
..	..	..	..	..	Small Babool trees 15. Mango trees 2. Neem tree 1. Valuation Rs. 200.	..	..	..	..	Situated in Survey No. 270.
..	..	..	..	..	..	..	..	..	..	Situated in Survey No. 90 South side of the village on hillock.



---

---

**PART "B"**


**[ Wakfs having an annual income of more than ten thousand rupees or having properties valued at rupees one lakh or more ]**

---

---

District Osmanabad.

Serial No. and village	Name of the wakf	Whether the wakf is a Shia or Sunni wakf	Object of the wakf	Name of the wakf	Date and year of creation of the wakf	Details of wakf deed or deeds	Name of the Mutawalli
(1)	(2)	(3)	(4)	(5)	(6)	(7)	(8)
1. Shiradhon ..	Dargah Khaja Nasiruddin alongwith masjid, Mazar Kamal Shah, Sarai Naqarkhana and Grave yard. Area 243 x 220 ft. Value Rs. 10,000	Sunni.	Religious	Ack. End.	Not available	M. No. 713 dt. 20th Ziqad 1306-Hijri	Syed Fayazuddin Syed Nizamuddin and others, resident of Shiradhon, Taluka Kallam.



Details of immovable properties assessed at more than Rs. 5 a year or valued at more than Re. 1				Other properties			Details of the properties	Cash Grant or annuities, if any, received from Govt.	Estimated annual income	Remarks
Village	Survey No.	Area	Assess- ment	Village where situated	Site on which situated	Boundaries				
(9)	(10)	(11)	(12)	(13)	(14)	(15)	(16)	(17)	(18)	(19)
		Acres	Rs.					Rs.	Rs.	
Shiradhon as per JB. 9.	203	29 37	18 86	..	Well one.	..	Galaf Janemaz Value Rs. 50	10,000		East—Public way. West—Grave yard Inamdaran. North—Agril. land of Bhagwan Rao. South—Weekly Bazar Place.
	199	24 32	30 86		Tamarind trees 6					
	200	35 30	25 72		Necm trees 2					
	187	20 20	10 28		Sitaphal trees.					
	186	23 34	15 42		Value Rs. 2,000					
	198	35 36	25 72							
	6	180 02	126 86							

Value Rs. 1,00,000



---

---


**PART " C "**

[ Means other than those shown in category " A " and " B ". ]

---

---

## District Osmanabad.




Serial No. and village	Name of the Wakf	Whether the wakf is a Shia or Sunni wakf	Object of the wakf	Name of the wakf	Date and year of creation of the wakf	Details of wakfs deed or deeds	Name of the mutawalli
(1)	(2)	(3)	(4)	(5)	(6)	(7)	(8)
1. Andora.	Masjid .. Area 50 × 40 ft. Value Rs. 20,000	.. Sunni	Religious	Ack.End.	Not available	M. No. 17976 dt 5th Rabiul-awal 1300-Hijri.	Aneesuddin Muneeruddin Inamdar.
2. Adhala	Dargah Hazrath Shaik Saheb and grave yard. Area 1 acre. Value Rs. 2,000	.. Do.	Do.	Do.	Do.	M. No. 117 dt 15-2-1296.	Mahboob Banu Miyan Wazeer Gulab and others.
3. Bahula	Dargah Hazrath Bag Suwar and graveyard. Area 10 × 15 & 80 × 60 Value Rs. 500	.. Do.	Do.	Do.	Do.	M. No. 18010 8th Rabiul-awal 1300-Hijri.	Shri Shamsuddin Mutasadi.
4. Hawargaon	Dargah .. Area 35 × 35 ft. Value Rs. 1,000	.. Do.	Do.	Do.	Do.	M. No. 15222 dt. 11th Shaban 1299-Hijri.	Mahboob son of Basha Beg & others.
5. Khamaswadi	Dargah peer sone Saheb grave yard. Area 1 acre 15 guntas. Value Rs. 2,000	.. Do.	Do.	Do.	Do.	M. No. 15812 dt. Ramzan 1299-H.	Hazrath bee w/o Ammeen Beg and others.
6. Kallam	Masjid. Mirza Pura (Momin-pura). Area 41 × 30 ft. Value Rs. 5,000	.. Do.	Do.	Do.	Do.	Not available	Mirza Ayub Beg Satter Beg, resident of Kallam.
7. Do.	Masjid. Kasaban. Area 55 × 40 ft. Value Rs. 2,000	.. Do.	Do.	Do.	Do.	Do.	Qasaban Panch Manag-ing.
8. Mangrool	Dargah Hyder Wali and grav yard. Area 300 × 200 ft. Value Rs. 2,500	.. Do.	Do.	Do.	Do.	M. No. 14877 dt. 16- 1299-H.	Sk. Ameer Balwand Bhai Sk. Dada, son of Sk. Chand Bhai.
9. Moha	Dargah Syed Alwi Ashoor-khana, Khanqah., Masjid graveyard, Mazar Hazrath Manjan. Area 494 × 310 ft. Value Rs. 25,000	.. Do.	Do.	Do.	Do.	M. No. 323 dt. 8th Aban 1296-Fasli.	Syed Mir, son of Abdul Qayum and others.
10. Naigaon	Dargah Bale peer Saheb and grave yard. Area 25 × 25 ft. & 7 guntas. Value Rs. 400	.. Do.	Do.	Do.	Do.	M. No. 17747 dt. 16th Safar 1300-Hijri.	Lal Mohammad, son of Shaik Baban.

Details of immovable properties assessed at more than Rs. 5 a year or valued at more than Re. 1				Other properties			Details of properties	Cash Grant or annuities if any received from Govt.	Estimated annual income	Remarks
Village	Survey No.	Area	Assess- ment	Village where situated	Site on which situated	Boundaries	(16)	(17)	(18)	(19)
(9)	(10)	(11)	(12)	(13)	(14)	(15)	(16)	(17)	(18)	(19)
		A. gs.	Rs.					Rs.	Rs.	
Andora as per VII, XII.	58/A	1 24	12 86 Value Rs. 10,000	..	..	..	Janemaz one. Lamp one Value Rs. 10	..	500	East—Public way. West—Public way. North—House of Aneesuddin Saheb. South—Public way.
Adhala. . JB. (9.)	63 64 65 66	26 37 22 20 08 05 32 18	33 00 25 00 07 74 37 00	..	Tamaring trees six Neem tree one Babool tree one. trees 70	..	..	..	2,410	Situated in the Inami land S. Sur. No. 66.
	4	90 00	102 74		Value Rs. 500					
			Value Rs. 90,000							
Bahula as per JB. 9.	54	22 20	24 00 Value Rs. 11,000	..	..	..	..	..	500	East—House of Wanjaris. West—House of Koli. North—Houses of Shailke South—Houses of Shailke.
Hawargaon as per JB. 9.	2	16 14	12 00 Value Rs. 8,000	..	Babool tree one Value Rs. 15	..	..	..	500	East—Graveyard. West—House of Dagdu Saheb. North—House of Umraobeg. South—Public way.
Khamas- wadi.	278 279	31 36 02 13	28 54 01 25	..	Tamarind trees five Neem trees five. Value Rs. 300	..	..	..	500	Situated in survey No. 245 Note—Area about 8 gunthas out of area of Dargah 1 acre 15 gunthas illegally occupied by Govt. for school.
	2	34 09	29 79		Value Rs. 18,000					
..	..	..	..	..	Shops six Houses two. Trees ten. Total Value Rs. 4,550	..	Wall clock other movable Value Rs. 500	..	1,000	East—Road. West—Lane and house of Shaik Lal. North—Government Bank. South—Open land and Huts.
..	..	..	..	..	Shop one Rooms two. Value Rs. 500. Neem tree one. Value Rs. 25. Total value Rs. 525.	Adjacent to Masjid. North and South side.	..	..	100	East—Public way. West—House of Ali Miyan. North—Public way. South—Public way.
Mangrool as per VII, XII.	260	22 25	38 52 Value Rs. 10,000.	..	Tamarind trees 3 Value Rs. 175.	..	..	..	3,000	Situated in S. No. 180 Gaathan Land. East—Boundary of Z. P. Middle School. West—S. No. 179 of Khandasare and open place of S. No. 180  North—gaathan, S. No. 180 gaathan land and S. No. of Keshav Nana and Deo Limba. South—Open place of S. No. 180 gaathan and cart-track to village Shiulka Dhonara.
Moha	154 157 156 180 155	25 08 27 36 32 23 13 23 19 17	27 00 32 00 52 00 24 00 30 36	..	Tamarind trees 14 Neem trees 3 Well one. Value Rs. 1,000.	..	Samai 2 iron Samai 8 pital. Teep 1 Degs 2 Naqara 1. Value Rs. 500.	..	3,500	East—Way to Dargah. West—Way to village Massa and open place of Dargah. adjacent to Dargah boundary North—Houses of Inamdars. South—Open place of Dargah and way to village Dhaiphal and S. No. 180 Inam land.
	5	118 27	165 36		Value Rs. 70,000.					
Naigaon	1	5 12	4 62 Value Rs. 5,000.	..	..	..	..	..	100	Situated in survey No. 1.



## District Osmanabad.

Serial No. and village	Name of the Wakf	Whether the wakf is a Shia or Sunni wakfs	Object of the wakfs	Name of the wakf	Date and year of creation of the wakf	Details of wakfs deed or deeds	Name of the Mutawalli
(1)	(2)	(3)	(4)	(5)	(6)	(7)	(8)
11. Pipalgaon Kothala.	Dargah and graveyard Area 25 × 25 ft. Value Rs. 300	..	Sunni Religious	Ack. End.	Not available	M. No. 17028 dt. 21st Zilkad 1299-Hijri.	Shaiku Bhai son of Bapu Bhai.
12. Ranjni	Dargah Hzarath Badaruddin Saheb and graveyard. Area 370 × 250 ft. Value Rs. 5,000.	Do.	Do.	Do.	Do.	Not available	Abdul Sattar son of Sk. Mahtab Patel.
13. Do.	Masjid, Graveyard, Bashiruddin Saheb, Chilla Mahboob Subhani. Area 75 × 72 ft. Value Rs. 6,000.	Do.	Do.	Do.	Do.	Do.	Do.
14. Shelgaon-Diwani	Dargah Hazrath Syed Saheb and Gaveyard. Area 100 × 100 ft. Value Rs. 1,000.	Do.	Do.	Do.	Do.	M. No. 15719, dt. 12-12-1299-F.	Smt. Gangubai w/o Pralhad Rao, D/o Bajirao Taty, r/o Shelgaon Diwani.
15. Terkheda	Dargah Hazrath Yakub Saheb alongwith Naqarkhana and graveyard. Area 1 acre 14 guntas. Value Rs. 10,000.	Do.	Do.	Do.	Do.	M. No. 25 of 89-Fasli. M.No. 2117, dt., 1289-Hijri. M.No. 202, dt. 21st-Rajab, 1289-H.	Umrao Badruddin and others. Taty Santu (Naqquchi) resident of Terkheda.
16. Do.	Dargah Hazrath Turab Ali Shah Saheb and Graveyard of Inamdars. Area 36 × 34 ft. Value Rs. 500.	Do.	Do.	Do.	Do.	M. No. 2832, dt., 1289-H.	Syed Habeeb son of Syed Hussain, resident of Terkheda.
17. Do.	Dargah Hazrath Alaf Shah Wali. Area 250 × 150 ft. Value Rs. 1,000.	Do.	Do.	Do.	Do.	M. No. 289, dt. 28th Rabiussani 1298-Hijri.	Sailani Shah son of Subban Shah, resident of Terkheda.
18. Yermala	Dargah Hazrat Zinda Shah Madar Saheb and graveyard of Inamdars. Area 43 × 31 ft. Value Rs. 1,000.	Do.	Do.	Do.	Do.	M. No. 4384, dt. 30th Safar-1295-Hijri.	Konda Shah son of Dagdur Osman Shah son of Dagdu Shah resident of Yermala.
19. Do.	Masjid .. .. . Area 40 × 37 ft. Value Rs. 15,000.	Do.	Do.	Do.	Do.	Not available	Shri Fazulrahman



Details of immovable properties assessed at more than Rs. 5 or valued at more than Re. 1				Other properties			Details of properties	Cash Grant or annuities if any received from Govt.	Estimated annual income	Remarks
Village	Survey No.	Area	Assessment	Village where situated	Site on which situated	Boundaries				
(9)	(10)	(11)	(12)	(13)	(14)	(15)	(16)	(17)	(18)	(19)
		A. gs.	Rs.					Rs.	Rs.	
Pipalgaon Kajala as per J. B. 9.	110	14 18	27 28	..	..	..	..	..	400	East—Way to Pipalwadi. West—Way to G. P. O. North—Open land. South—Village Abadi.
..... as per VII, XII	107/A 107/6 72/B	6 39 6 39 6 06	6 21 6 21 3 22	..	Tamarind trees two Neem trees four. Other trees two. Well one. Value Rs. 2,000.	..	..	..	275	East—Way and Bazar place. West—Gaothan. North—Cart-way to Caigaon village. South—Agrl. land of Abdul Sattar Patel.
	3	20 04	15 64							
Do. ..	107/B 72/C	6 39 6 05	6 22 ..	..	Neem trees two Well one. Value Rs. 1,200.	..	..	..	175	East—Public way. West—Lane and house of Hamid Khan. North—Gaothan land. South—Public way and Temple Maruti.
	2	13 04	6 72							
Bhelgaon	2	6 16	7 50	..	Neem trees two Tamarind tree one. Value Rs. 200.	..	..	..	500	East—Cart track from Dahiphah. West—S. No. of Nyanba. North—S. No. of Nyanba. South—Cart track for Sapnai.
Terkheda as per J. B. 9.	241/1 241/2 240/1 240/2 263	9 28 14 00 19 15 0 39 31 12	17 14 39 00 31 72 1 72 47 14	..	Shops five .. North side of Area 40×15 ft. Dargah. Tamarind trees 8. Neem tree 1. Banyan tree 1. Total Value Rs. 1,500.	..	..	..	3,875	Situated in survey No. 239.
	5	75 14	136 72							
Terkheda as per VII, XII	31	4 28	7 72	..	Pipri tree one Value Rs. 5.	..	..	..	500	Situated in survey No. 313.
Tarkheda as per VII, XII.	238	4 09	5 15	..	Banyan tree 1 Neem tree 1. Total Value Rs. 50.	..	..	..	500	East—Houses of Abadi. West—Cart track to Yermala. North—Public way. South—S. No. of Mohd. Ameer Bagban.
Yermala as per VII, XII	62/1 62/2	19 18 2 38	18 86 2 59	..	Tamarind tree 1 Value Rs. 50.	..	..	..	1,000	East—Way and house of Abdullah Khan. West—Open platform of Inamdars and Public way. North—Open plat form of Inamdars. North—House of Kondu Shah son of Dagdu Shah Inamdar.
	2	22 16	21 45							
..	..	..	..	..	Room one Value Rs. 1,000. Rooms two. (under construction). Value Rs. 1,000. Well 1. Value Rs. 1,000. Neem trees 3. Value Rs. 100.	..	Janemaz V. Rs. 50. Coffin 1. V. Rs. 90. Tugre 25. V. Rs. 25. Timepiece 1. Value Rs. 30.	..	84	East—Public way. West—Musafir Khana. North—Public way. South—Tank.

ABSTRACT

Abstract : Taluka Kallam, district Osmanabad, in respect of Sunni Wakf Institution.

No. of wakfs institutions	Valuation of the main Wakfs	Valuation of the immovable property			Movable	Annual Income			Remarks
		Agri. land	Other than Agri. land	Total		Cash grant	Others	Total	
(1)	(2)	(3)	(4)	(5)	(6)	(7)	(8)	(9)	(10)
	Rs.	Rs.	Rs.	Rs.		Rs.	Rs.	Rs.	
Part "A" ..	173 ..	1,35,615	12,600	19,400	32,000	250 ..	1,370	1,370	
Part "B" ..	1 ..	10,000	1,00,000	2,000	1,02,000	50 ..	10,000	10,000	
Part "C" ..	19 ..	1,00,200	3,47,000	15,670	3,62,670	1,230 ..	19,419	19,419	
Total ..	193	2,45,815	4,59,600	37,070	4,96,670	1,530 ..	30,789	50,789	