



BY SECRETARY, MARATHWADA WAKF BOARD

No. WKF-MIS-4106-73.—Whereas the Government of Maharashtra under sub-section 5 (1) of section 4 of Wakf Act, 1954, has forwarded a list of Wakf properties to the Marathwada Wakf Board for publication after scrutiny ;

The Marathwada Wakf Board after the scrutiny is publishing the list of Wakf under sub-section 5 (2) of section 4 of the said Act. If a dispute arises as to whether or not the property specified in the list is Wakf property or it pertains to Sunni or Shia Wakf, the Board, Mutawalli, or the person interested may institute a suit in a Civil Court as laid down in section 6 (1) within a period of one year from the date of publication of list of Wakf under sub-section (2) of section 5.

Aurangabad:
The 22nd May 1973.

SYED YASEEN,
Secretary, Marathwada Wakf Board,
Aurangabad.

FORM A

(See Rule 4)

**LIST OF (SUNNI) WAKFS IN THE HYDERABAD AREA
OF THE STATE OF MAHARASHTRA**

PART "A"

[A Means Wakfs having no property or having property details of which would not be required to be given, i.e., Agricultural Lands assessed at less than Rs. 5 p. a. or other Immovable Properties valued at Re. 1 or less.]

District Nanded

Serial No. and village	Name of the wakf	Whether the wakf is a Shia or Sunni wakf	Object of the wakf	Name of the wakif	Date and year of creation of the wakf	Details of wakf deed or deeds	Name of the Mutawali
(1)	(2)	(3)	(4)	(5)	(6)	(7)	(8)
1. Ardhapur	Ashoorkhana and Graveyard of Kazi Sultanuddin. Area 25 × 25 ft. (½ acre). Value Rs. 1,500.	Sunni	Religious	Ack. Endt.	Not available	Not available	Muslim Panch Managing.
2. Do.	Dargah Baba Peer and Graveyard. Area 35 × 35 ft. (4 gunthas). Value Rs. 5,000.	Do.	Do.	Do.	Do.	Do.	Shri Amjad Ali Mashtan Shah.
3. Do.	Jama Masjid. Area 160 × 150 ft. Value Rs. 8,000.	Do.	Do.	Do.	Do.	Do.	Shri Abdul Rahman Abdul Jaffar.
4. Do.	Masjid (50 × 45 ft.) Whole compound Area 100 × 75 ft. Value Rs. 15,000.	Do.	Do.	Do.	Do.	Do.	Shri Jafer Beg Mugal Beg.
5. Asadullabad	Mazar Peer Mohiuddin Shah. Area 20 × 20 ft. Value Rs. 100.	Do.	Do.	Do.	Do.	Do.	Muslim Panch Managing.
6. Abegaon	Chilla Madar Saheb and Graveyard. Area 115 × 115 ft. Value Rs. 250.	Do.	Do.	Do.	Do.	Do.	Do.
7. Brahmapuri	Dargah Taizulla Shah Wali and Graveyard. Area 150 × 90 ft. Value Rs. 5,000.	Do.	Do.	Do.	Do.	Do.	Shri Mohammed Abbas Baba Shah.
8. Do.	Dargah Babu Peer. Area 20 × 20 ft. Value Rs. 500.	Do.	Do.	Do.	Do.	Do.	Muslim Panch Managing.
9. Do.	Graveyard Ali Khan. Area 70 × 60 ft. Value Rs. 2,000.	Do.	Do.	Do.	Do.	Do.	Shri Ali Khan Dawood Khan.
10. Do.	Idgah (Situating in S. No. 133). Area 185 × 125 ft. Value Rs. 15,000.	Do.	Do.	Do.	Do.	Do.	Shri Munawaruddin.
11. Barad	Dargah Qader Saheb. Area 10 × 10 ft. Value Rs. 150.	Do.	Do.	Do.	Do.	Do.	Muslim Panch Managing.
12. Do.	Graveyard (Situating in Gaotthan land). Area 40 × 40 ft. Value Rs. 200.	Do.	Do.	Do.	Do.	Do.	Do.
13. Do.	Idgah. Area 115 × 115 ft. Value Rs. 50.	Do.	Do.	Do.	Do.	Do.	Do.
14. Bahurani	Graveyard and Ashoorkhana. Area 70 × 60 ft. Value Rs. 200.	Do.	Do.	Do.	Do.	Do.	Shri Usman Shah Kasim Shah.



Details of immovable properties assessed at more than Rs. 5 or valued at more than Re. 1				Other properties			Details of the properties	Cash Grant or annuities if any received from Govt.	Estimated annual income	Remarks
Village	Survey No.	Area	Assessment	Village where situated	Site on which situated	Boundaries				
(9)	(10)	(11)	(12)	(13)	(14)	(15)	(16)	(17)	(18)	(19)
		A. gs.	Rs. P.							
..
..	Well one Value Rs. 5,000.	East—Sarkari Road. West—Small Hut. North—Houses of Kasaban. South—Wazir Saheb's Mohella.
..	Well one Value Rs. 5,000.	East—Graveyard of other caste West—Small houses and huts. North—Houses of Budhists. South—Graveyard and open space.
..	Well one Value Rs. 5,000.	East—House of Sk. Amir. West—Open land of Jafar Miyan North—House of Dhathat Rao. South—Public way.
..	Well one Value Rs. 5,000.	East—Public way and House of Hamid Khan. West—House of Ahmed Beg. North—Public way. South—House of Jafar Beg.
..	All sides open space.
..	Neem tree one Value Rs. 25.	Situated in S. No. 31/2.
..	Neem trees 4 Value Rs. 100.	East—Way to River. West—Open space and way to Chaophal. North—Public Garden. South—Nala and Temple.
..	East—River. West—S. No. Khari North—Iddgah and River. South—P. W. D. Road. Situated in the land of Shri Na-hari and Yeshwantha Marothi.
..	East—House of Mohmmad Husain. West—Government land. North—House of Jani Ali Khan. South—Open space and way to Masjid Bahmapuri.
..	East—River Godawari. West—Village Road. North—Village Road. South—River Godawari.
..	East—S. No. 14. West—S. No. 14. North—S. No. of Rajaram. South—S. No. of Mahadeo.
..	Neem tree one Value Rs. 60.	Situated in Gaathan land.
..	Situated in S. No. 87.
..	Neem trees 2 Value Rs. 25. Tamarind tree one. Value Rs. 15.	East—School and open space. West—Way. North—Way. South—Way.



District Nanded

Serial No. and village	Name of the wakf	Whether the wakf is a Shia or Sunni wakf	Object of the wakf	Name of the wakif	Date and year of creation of the wakf	Details of wakf deed or deeds	Name of the Mutawalli
(1)	(2)	(3)	(4)	(5)	(6)	(7)	(8)
15. Balesar ..	Graveyard .. Area 15 gunthas.. Value Rs. 400. Sunni	Religious	Ack. Endt.	Not available	Not available	Muslim Panch Man- sing.
16. Barathgaon ..	Graveyard .. Area 35 gunthas. Value Rs. 600. Do.	Do.	Do.	Do.	Do.	Do.
17. Bondhar ..	Chilla Peer Dawal Malik .. Area 10 x 10 ft. Value Rs. 25. Do.	Do.	Do.	Do.	Do.	Do.
18. Bhogaon ..	Graveyard .. Area 4 gunthas. Value Rs. 200. Do.	Do.	Do.	Do.	Do.	Do.
19. Chanapur ..	Graveyard .. Area 25 x 25 ft. Value Rs. 200. Do.	Do.	Do.	Do.	Do.	Do.
20. Chil-Pimpri ..	Grave of Maula Ali .. Area 15 x 15 ft. Value Rs. 200. Do.	Do.	Do.	Do.	Do.	Do.
21. Do. ..	Graveyard .. Area 40 x 30 ft. Value Rs. 500. Do.	Do.	Do.	Do.	Do.	Do.
22. Chemagaon ..	Ashoorkhana, Graveyard .. and Chilla Maqdoom Saheb. Area 115 x 90 ft. Value Rs. 200. Do.	Do.	Do.	Do.	Do.	Do.
23. Chikkhala ..	Graveyard .. Area 50 x 50 ft. Value Rs. 200. Do.	Do.	Do.	Do.	Do.	Do.
24. Dangaon ..	Ashoorkhana .. Area 40 x 40 ft. Value Rs. 300. Do.	Do.	Do.	Do.	Do.	Do.
25. Do. ..	Chilla Huz. Maheboob Su- bhani. Area 15 x 15 ft. Value Rs. 40. Do.	Do.	Do.	Do.	Do.	Do.
26. Do. ..	Graveyard .. Area 2 acres. Value Rs. 800. Do.	Do.	Do.	Do.	Do.	Do.
27. Degaon Bk. .. (Jagir).	Chilla Peer Dawal Malik .. Area 6 x 3 ft. Value Rs. 25. Do.	Do.	Do.	Do.	Do.	Do.
28. Do. ..	Graveyard .. Area one acre, 15 gunthas. Value Rs. 1,500. Do.	Do.	Do.	Do.	Do.	Do.



Details of immovable properties assessed at more than Rs. 5 or valued at more than Re. 1				Other properties			Details of the properties	Cash Grant or annuities if any received from Govt.	Estimated annual income	Remarks
Village	Survey No.	Area	Assessment	Village where situated	Site on which situated	Boundaries				
(9)	(10)	(11)	(12)	(13)	(14)	(15)	(16)	(17)	(18)	
		A. gs.	Rs. P.						Rs.	
..	Situated in S. No. 1. Gaothan.
..	Situated in S. No. 35.
..	East—Open land and house of Rama. West—House of Mahadeo. North—Public way. South—River Godawari.
..	East—Way. West—Open land. North—Open land. South—Gaothan.
..	East—Water Tank. West—Village. North—Hill and Agri. land of Bhaorao. South—Hill and Agri. land of Bhaorao.
..	Neem trees 2 Value Rs. 150.	East—Hut of Manik Kamaji. West—House of Baba Vithoba. North—House of Ganuba Jakoji South—House of Haguba Ranhuba.
..	Neem tree one Value Rs. 100.	East—Agri. land of Keruba Dhanaji. West—Agri. land of Lalji and River Ganga. North—River. South—Gairan.
..	Neem tree one Value Rs. 25.	East—School and open space. West—Way. North—Open space. South—Way.
..	Bele tree one Value Rs. 150.	East—Public way to Mutwadi. West—S. No. of Manaji Raoji. North—Agri. land of Mahadeo Sakharam. South—Agri. land of Maroti Sakharam.
..	East—Well and house of Vanjari. West—House of Banyya. North—Public Road. South—House of Dhondiba.
..	East—Way. West—Nala. North—Nala. South—Agri. land of Bhim Rao.
..	Situated in the Agri. land of Shri Shiv Ram.
..	Situated in S. No. of Burhan Shah.
..	Situated in S. No. 187.




District Nanded



Serial No. and village	Name of the wakf	Whether the wakf is a Shia or Sunni wakf	Object of the wakf	Name of the wakif	Date and year of creation of the wakf	Details of wakf deed or deeds	Name of the Mutawallis		
(1)	(2)	(3)	(4)	(5)	(6)	(7)	(8)		
29. Degaon Bk. (Jagir)	Masjid Area 60×25 ft. Value Rs. 1,000.	Sunni	Religious	Ack. Endt.	Not available	Not available	Muslim Panch Managing.
30. Devapur	Grave of Peer Area 16×16 ft. Value Rs. 200.	Do.	Do.	Do.	Do.	Do.	Do.
31. Do.	Graveyard Area one guntha. Value Rs. 1,000.	Do.	Do.	Do.	Do.	Do.	Do.
32. Deolug Bk.	Graveyard Turab Shah Wali Area 1½ acres. Value Rs. 500.	Do.	Do.	Do.	Do.	Do.	Do.
33. Dhanaj	Grave of Maryam Bibi Area 16×10 ft. Value Rs. 200.	Do.	Do.	Do.	Do.	Do.	Do.
34. Dhanegaon	Grave of Peer Meeran Saheb Area 400×350 ft. Value Rs. 2,000.	Do.	Do.	Do.	Do.	Do.	Shri Syed Rafuddin Qadari son of Syed Ameen Pasha Hussaini.
35. Do.	Grave of Haz. (Name not known). Area 6×2 ft. Value Rs. 100.	Do.	Do.	Do.	Do.	Do.	Muslim Panch Managing.
36. Dhoki	Dargah Panch Peer in Gairan land. Area 60×40 ft. Value Rs. 700.	Do.	Do.	Do.	Do.	Do.	Do.
37. Ekdara	Graveyard in Gairan S. No. 54 Area 80×40 ft. Value Rs. 600.	Do.	Do.	Do.	Do.	Do.	Do.
38. Fateh Jung Pur	Chilla Peer Madar Saheb in Gaothan. Area 11×8 ft. Value Rs. 150.	Do.	Do.	Do.	Do.	Do.	Do.
39. Ghanpur	Chilla Syed Sadat and Graveyard. Area 70×60 ft. Value Rs. 300.	Do.	Do.	Do.	Do.	Do.	Shri Mohammed Yusu-fuddin son of Qam-ruddin.
40. Do.	Masjid Area 35×30 ft. Value Rs. 200.	Do.	Do.	Do.	Do.	Do.	Do.
41. Gundegaon	Chilla Madar Saheb (in Gaothan near Temple). Area 5×5 ft. Value Rs. 50.	Do.	Do.	Do.	Do.	Do.	Shri Haji Syed Ameer Pasha Hussaini.
42. Do.	Chilla Haz. Maheboob Subhani Area 15×15 ft. Value Rs. 150.	Do.	Do.	Do.	Do.	Do.	Do.

District Nanded

Serial No. and village	Name of the wakf	Whether the wakf is a Shia or Sunni wakf	Object of the wakf	Name of the wakif	Date and year of creation of the wakf	Details of wakf deed or	Name of the Mutawalli
(1)	(2)	(3)	(4)	(5)	(6)	(7)	(8)
43. Hassapur ..	Chilla Peer Saheb .. Area 6 × 3 ft. Value Rs. 15.	.. Sunni	Religious	Ack. Endt.	Not available	Not available	Muslim Panch Managing.
44. Injegaon ..	Chilla Dawal Malik .. Area 12 × 12 ft. Value Rs. 100.	.. Do.	Do.	Do.	Do.	Do.	Do.
45. Jangamwadi ..	Qanqa Nizam Colony .. Area 48 × 26 ft. Value Rs. 1,200.	.. Do.	Do.	Do.	Do.	Do.	Shri Shaikh Mohammed Faqrulla Khan.
46. Do. ..	Mazar Syed Abdul Kader .. Belgami. Area 15 × 10 ft. Value Rs. 100.	.. Do.	Do.	Do.	Do.	Do.	Muslim Panch Managing.
47. Do. ..	Graveyard .. Area 150 × 120 ft. Value Rs. 500.	.. Do.	Do.	Do.	Do.	Do.	Shri Mohammed Faqrulla Khan Saheb.
48. Jamroon ..	Graveyard .. Area 5 gunthas. Value Rs. 200.	.. Do.	Do.	Do.	Do.	Do.	Muslim Panch Managing.
49. Kawtha ..	Ashoorkhana .. Area 15 × 10 ft. Value Rs. 250.	.. Do.	Do.	Do.	Do.	Do.	Shri Imam Shah Maola Shah.
50. Do. ..	Chilla Peer Dawal Malik and .. Graveyard. Area 40 × 20 ft. Value Rs. 100.	.. Do.	Do.	Do.	Do.	Do.	Do.
51. Kondha ..	Graveyard .. Area Two Acres. Value Rs. 1,000.	.. Do.	Do.	Do.	Do.	Do.	Muslim Panch Managing.
52. Kamta Kd. ..	Graveyard in Gairan .. Area One Acre. Value Rs. 500.	.. Do.	Do.	Do.	Do.	Do.	Do.
53. Do. ..	Masjid, Ashoorkhana and .. Chilla Haz. Peer Ghousa- Pak. Area 84 × 56 ft. Value Rs. 1,500.	.. Do.	Do.	Do.	Do.	Do.	Do.
54. Do. ..	Chilla Jamal Shah Wali .. Area 12 × 10 ft. Value Rs. 50.	.. Do.	Do.	Do.	Do.	Do.	Do.
55. Kamta Bk. ..	Dargah Nizam Shah Wali, .. Ashoorkhana, Masjid and Graveyard. Area 200 × 180 ft. Value Rs. 300.	.. Do.	Do.	Do.	Do.	Do.	Do.
56. Kasar Kheda	Chilla Maheboob Subhani .. and Ashoorkhana. Area 54 × 28 ft. Value Rs. 1,000.	.. Do.	Do.	Do.	Do.	Do.	Do.
57. Do. ..	Graveyard situated in .. S. No. 6. Area 100 × 90 ft. Value Rs. 500.	.. Do.	Do.	Do.	Do.	Do.	Do.



Details of immovable properties assessed at more than Rs. 5 or valued at more than Re. 1

Village	Survey No.	Area	Assessment	Other properties			Details of the properties	Cash Grant or annuities, if any, received from Govt.	Estimated annual income	Remarks
				Village where situated	Site on which situated	Boundaries				
(9)	(10)	(11)	(12)	(13)	(14)	(15)	(16)	(17)	(18)	
		A. ga.	Rs. P.						Rs.	
..	Situated in the sound of Police Patel, Pandurang Rao.
..	Tamarind tree one Value Rs. 50.	East—Way. West—Way. North—River Godawari. South—Way (Khanqah).
..	Situated in S. No. 13.
..	Situated in S. No. 13.
..	Situated in S. No. 13.
..	Situated in S. No. 43, Gairan land.
..	East—House of Imam Sh h, West—Public Lane, North—Public Lane, South—House of Imam Shah.
..	Situated in S. No. 51 of Smt. Rawshan Bi w/o Imam Shah.
..	East—Way. West—Agri. land of Ganuba Tukaram. North—Way. South—Way.
..	Neem tree one Value Rs. 50.	East—S. No. of Narayan Ananda. West—Cart Track North—S. No. of Hameed. South—S. No. of Bodhanker.
..	Neem tree one Value Rs. 25.	East—Public way. West—Public way. North—S. No. of Manika Tekare. South—Public way.
..	East—Way. West—House of Shanker. North—Open land. South—Way.
..	East—House of Vithal. West—S. No. 129. North—Way. South—House of Devji Laxman Awade.
..	East—House of Sk. Burhan and Public way. West—Street and House of Bhim Rao. North—Well and Public way. South—House of Maheboob Shah Habeeb Shah.*
..	East—Cart Track and house of Mahadu. West—Open space. North—Open space. South—Open space.





District Nanded

Serial No. and village	Name of the wakf	Whether the wakf is a Shia or Sunni wakf	Object of the wakf	Name of the wakif	Date and year of creation of the wakf	Details of wakf deed or deeds	Name of the Mptawali
(1)	(2)	(3)	(4)	(5)	(6)	(7)	(8)
58. Kamraj ..	GraveYard Area 75×50 ft. Value Rs. 400. Sunni	Religious	Ack.-Endt.	Not available	Not available	Muslim Panch Manag- ing.
59. Khadkuth ..	Dargah Dawal Malik Area 8×8 ft. Value Rs. 50. Do.	Do.	Do.	Do.	Do.	Shri Mrhiuddin Shah.
60. Khujda ..	GraveYard Area 100×100 ft. Value Rs. 1,000. Do.	Do.	Do.	Do.	Do.	Muslim Panch Mana- ging.
61. Khapsarwadi	(3) Chillas of Ancestors and One Nishan of Haz. Mahe- boob Subhani. Area 1½ gunthas. Value Rs. 200. Do.	Do.	Do.	Do.	Do.	Do.
62. Do. ..	Chilla Peer Saheb Area 2×2 ft. Value Rs. 50. Do.	Do.	Do.	Do.	Do.	Do.
63. Do. ..	GraveYard Area 115×100 ft. Value Rs. 700. Do.	Do.	Do.	Do.	Do.	Do.
64. Do. ..	Iddgah Area 28×24 ft. Value Rs. 250. Do.	Do.	Do.	Do.	Do.	Do.
65. Khurgaon ..	Graveyard Area 90×90 ft. Value Rs. 300. Do.	Do.	Do.	Do.	Do.	Do.
66. Do. ..	Masjid and Chilla Mahboob Subhani. Area 55×45 ft. Value Rs. 500.	Haz. .. Do.	Do.	Do.	Do.	Do.	Do.
67. Lahan ..	Ashoorkhana .. Area 25×25 ft. Value Rs. 200. Do.	Do.	Do.	Do.	Do.	Do.
68. Do. ..	Graveyard .. Area 4 gunthas. Value Rs. 150. Do.	Do.	Do.	Do.	Do.	Do.
69. Loni Bk. ..	Graveyard .. Area 100×75 ft. Value Rs. 300. Do.	Do.	Do.	Do.	Do.	Do.
70. Limbgaon ..	Graveyard .. Area 180×84 ft. Value Rs. 400. Do.	Do.	Do.	Do.	Do.	Do.
71. Malkhota ..	Ashoorkhana .. Area 30×30 ft. Value Rs. 500. Do.	Do.	Do.	Do.	Do.	Do.
72. Do. ..	Masjid .. Area 50×50 ft. Value Rs. 1,000. Do.	Do.	Do.	Do.	Do.	Do.
73. Malagaon ..	Chilla Haz. Mahboob Subhani. Area 20×20 ft. Value Rs. 100. Do.	Do.	Do.	Do.	Do.	Do.

Details of immovable properties assessed at more than Rs. 5 or valued at more than Re. 1				Other properties			Details of the properties	Cash Grant or annuities if any received from Govt.	Estimated annual income	Remarks
Village	Survey No.	Area	Assessment	Village where situated	Site on which situated	Boundaries				
(9)	(10)	(11)	(12)	(13)	(14)	(15)	(16)	(17)	(18)	
		A. gs.	Rs. P.						Rs.	
..	East—Public way. West—Open space. North—Open space. South—Open space.
..	East—Public way. West—Open space. North—Public way. South—House of Kareba Bhau Rao.
..	One neem tree. Value Rs. 100.	East—Maharwada. West—Village. North—Village. South—River Godawari. Situated in Gaothan.
..	One neem tree. Value Rs. 50.	
..	*Situated in S. No. 30.
..	East—Agriculture land. West—Way. North—Agriculture land of Sambaji. South—Agriculture land and Way.* Situated in S. No. 2.
..	Neem tree 1. Bud tree 1. Value Rs. 25.	East—Gaothan land. West—S. No. 12. North—Gaothan land. South—S. No. of Monaji Hari.
..	Neem trees 2. Value Rs. 50.	East—Open space and house of B. Ramji. West—Way. North—Way. South—Way.
..	Bud tree 1. Value Rs. 50.	East—Open space and way. West—House of Chote Saheb. North—House of Mahmud Saheb. South—Open space. Situated in S. No. 84/2.
..	Tamarind tree 1. Value Rs. 50.	East—River. West—Way and Abadi. North—Open space. South—Government land.
..	Neem trees 4. Value Rs. 125.	East—Open space. West—Open space and way. North—Dry Talab. South—Open land.
..	East—Agriculture land of Muslim. West—Agriculture land of Muslim and way to Mukhed. North—Houses of Muslims. South—Houses of Muslims.
..	East—Public way. West—Houses of Muslims. North—Houses of Marathas. South—Houses of Muslims.
..	East—Open space and Gram Sevak's quarter. West—Open space. North—Open space and way. South—Gram Sevak's quarter.



District Nanded

Serial No. and village	Name of the wakf	Whether the wakf is a Shia or Sunni wakf	Object of the wakf	Name of the wakif	Date and year of creation of the wakf	Details of wakf deed or deeds	Name of the Mutawalli
(1)	(2)	(3)	(4)	(5)	(6)	(7)	(8)
74. Malagaon ..	Dargah Area 25 × 25 ft. Value Rs. 200.	Sunni	Religious	Ack. Endt.	Not available	Not available	Shri Husain Saheb.
75. Muriak Bk. ..	Masjid (only platform), Chilla Haz, Maola Ali, Ashoorkhana (a hut) and Graveyard. Area 100 × 90 ft. Value Rs. 1,500.	Do.	Do.	Do.	Do.	Do.	Muslim Panch Managing.
76. Mendla Kd...	Graveyard Area 65 × 50 ft. Value Rs. 200.	Do.	Do.	Do.	Do.	Do.	Do.
77. Mudkhad ..	Naqqarkhana, Ashoorkhana, Nale Hyder and Graveyard. Area 90 × 55 ft. Value Rs. 2,000.	Do.	Do.	Do.	Do.	Do.	Do.
78. Do. ..	Ashoorkhana (near Police Station). Area 45 × 33 ft. Value Rs. 300.	Do.	Do.	Do.	Do.	Do.	Shri Ahmed Beg son of Sikandar Shah.
79. Do. ..	Ashoorkhana (Near Masjid).. Area 60 × 20 ft. Value Rs. 300.	Do.	Do.	Do.	Do.	Do.	Muslim Panch Managing.
80. Do. ..	Ashoorkhana and Graveyard Area 9 acres, 1 guntha. Value Rs. 1,500.	Do.	Do.	Do.	Do.	M. No. 28952 of 7th Jamadi-usani 1302 Hijari.	Shri Imam Shah son of Shri Bale Shah.
81. Do. ..	Chilla Gaibi Peer (Situating at the bottom of hill). Area 50 × 50 ft. Value Rs. 150.	Do.	Do.	Do.	Do.	Do.	Muslim Panch Managing.
82. Do. ..	Chilla Chand Khan Wali (in Gaothan). Area 30 × 30 ft. Value Rs. 50.	Do.	Do.	Do.	Do.	Do.	Shri Hameed Khan s/o Sardar Khan.
83. Do. ..	Chilla Haz. Mahboob Subhani (in front of Rly. Station, Mudkhed). Area 16 × 16 ft. Value Rs. 60.	Do.	Do.	Do.	Do.	Do.	Muslim Panch Managing.
84. Do. ..	Chilla Chandni Chowk .. Area 10 × 5 ft. Value Rs. 25.	Do.	Do.	Do.	Do.	Do.	Do.
85. Do. ..	Chilla Baba Raja Peer .. Area 16 × 16 ft. Value Rs. 80.	Do.	Do.	Do.	Do.	Not available	Do.

Details of immovable properties assessed at more than Rs. 5 or valued at more than Re. 1

Other properties

Cash Grant or annuities if any received from Govt.

Estimated annual income



Details of immovable properties assessed at more than Rs. 5 or valued at more than Re. 1				Other properties			Details of the properties	Cash Grant or annuities if any received from Govt.	Estimated annual income	Remarks	
Village	Survey No.	Area	Assessment	Village where situated	Site on which situated	Boundaries					
(9)	(10)	(11)	(12)	(13)	(14)	(15)	(16)	(17)	(18)	(19)	
		A. ga.	Rs. P.						Rs.		
..	Trees 3. Value Rs. 300.	East—Hiranman Thali. land of Hiranman Thali. West—Agriculture land of Jairam. North—Agriculture land of Jairam. South—Agriculture land of Jairam.
..	East—Public way and open space. West—S.No. of Tulsiram Suljiram. North—Open space of gaothan and house of Atheem Shah. South—S. No. of Parsha Sadar Shiv.
..	Neem tree 1. Value Rs. 50.	East—S. No. 62. West—S. No. 62. North—S. No. 62. South—House of Ram Rao and well.
..	East—Way and Temple of Mahadeo. West—Way to houses and Masjid. North—Way to Police station. South—Houses of Abdul Rahim and Aziz.
..	Neem tree 1. Value Rs. 30.	East—Well. West—Road. North—House of Hasan and Chand Mian. South—Road.
..	East—Lane to the house of Jilani. West—Way. North—Way. South—House of Madar Saheb.
..	15 trees. Value Rs. 1,500.	East—Agriculture land of Dhondiba. West—Hanuman Temple and Police Station. South—Nalla and Maharwadi. North—Way to Pimpalgaon. Situated in both the S Nos. 149 and 150.
..	Neem trees 2. Value Rs. 80. Well 1. Value Rs. 1,500.	Situated in S. No. 139.
..	One delapidated house to the east of the Chilla. 30' x 15' ft. Value Rs. 600.	East—Dhangarwada. West—Dhangarwada. North—Way. South—Dhangarwada.
..	East—Open space. West—Village. North—Railway Station. South—Open space.
..	East—Open sapce. West—Way. North—House of Masjid Islampura. South—Way.
..	Situated on the Hill to the east of village.

District Nanded

Serial No. and village	Name of the wakf	Whether the wakf is a Shia or Sunni wakf	Object of the wakf	Name of the wakif	Date and year of creation of the wakf	Details of wakf deed or deeds	Name of the Mutawalli
(1)	(2)	(3)	(4)	(5)	(6)	(7)	(8)
86. Mndkhed ..	Chilla Masoom Ali Shah Area 10×10 ft. Value Rs. 50.	.. Sunni	Religious	Ack./Endt.	Not available	Not available	Muslim Panch Managing
87. Do. ..	Chilla Thawakul Shah Area 10×10 ft. Value Rs. 50.	.. Do.	Do.	Do.	Do.	Do.	Shri Mahboob Khan s/o Sarwar Khan.
88. Do. ..	Chilla Akiruz Zaman Qasab Mohalla. Area 30×30 ft. Value Rs. 60.	Do.	Do.	Do.	Do.	Do.	Muslim Panch Manag- ing.
89. Do. ..	Chilla Haz. Maola Ali (on the hill). Area 10×10 ft. Value Rs. 40.	Do.	Do.	Do.	Do.	Do.	Do.
90. Do. ..	Dargah Syed Ali Area 30×30 ft. Value Rs. 50. Do.	Do.	Do.	Do.	Do.	Do.
91. Do. ..	Dargah Akiruz Zaman and two Ashoorkhanas. Area 300×300 ft. Value Rs. 2,000.	Do.	Do.	Do.	Do.	Do.	Do.
92. Do. ..	Iddgah Area 2 acres. Value Rs. 1,500. Do.	Do.	Do.	Do.	Do.	Waheeduddin, Imam- Moinuddin.
93. Mugat ..	Ashoorkhana (Muslim Mohalla), Block No. 4. Area 25×20 ft. Value Rs. 500.	Do.	Do.	Do.	Do.	Do.	Shri Yaseen Shah Mulla.
94. Do. ..	Ashoorkhana Area 30×30 ft. Value Rs. 600. Do.	Do.	Do.	Do.	Do.	Muslim Panch Manag- ing.
95. Do. ..	Ashoorkhana Area 40×40 ft. Value Rs. 1,000. Do.	Do.	Do.	Do.	Do.	Do.
96. Mahelji ..	Dargah Syed Shah Husain Saheb Lakad, Chilla Yateem Shah Saheb, Masjid and Graveyard. Area about 4 to 5 acres. Value Rs. 2,000.	Do.	Do.	Do.	Do.	Do.	Shri Bakshuddin Mohiuddin Shah Fakir.
97. Nanded ..	Ashoorkhana Nazirabad .. Area 35×27 ft. Value Rs. 1,500.	.. Do.	Do.	Do.	Do.	Do.	(Shri Narayan Jewaji).
98. Do. ..	Ashoorkhana Bhoiwada .. Area 12×12 ft. Value Rs. 1,500.	.. Do.	Do.	Do.	Do.	Do.	Thukkaram Talba Bhoi.





Details of immovable properties assessed at more than Rs. 5 or valued at more than Re. 1

Other properties

Details of the properties

Cash Grant or annuities if any received from Govt.

Estimated annual income

Remarks

Village	Survey No.	Area	Assessment	Village where situated	Site on which situated	Boundaries	(16)	(17)	(18)	(19)
(9)	(10)	A. ga.	Rs. P.	(13)	(14)	(15)			Rs.	
..	East—Shop of Syed Mir Raza. West—House of Syed Raza. North—House of Nasiruddin. South—Way to house of Sk. Ahmed.
..	East—Way. West—House of Abur Rasheed. North—Way. South—House of Ali Shah.
..	East—Open space. West—Ashoorkhana. North—Open space. South—Way.
..	East—S. No. 195. West—S. No. 197. North—S. No. 197. South—Way.
..	Tree 1. Value Rs. 30.	East—Way to Pardi. West—House of Mohammad Ibrahim. North—House of Hyder Shah. South—Way.
..	Tamarind trees 4. Value Rs. 500.	East—Open space and way. West—Market. North—Agriculture land of Deshmukh. South—Open space.
..	Situated in S. No. 189/1. East—Road. West—Agriculture land of Tajuddin. North—Railway line. South—Way.
..	East—Public way. West—House of Kindiba Tadba. North—Public way. South—Way to house of Satwa Khandu.
..	East—Lane and house of Irba Baba. West—Way and house of Bhuji Dhangar Jalba. North—Malla Khandu Dhangar. South—Public way.
..	East—Well and house of Ganpati Mahadeo. West—House of Kindiba Jalba. North—House of Hafeezuddin and Syed Hussain. South—Way and house of Syed Lal Syed Karim.
..	East—Talab. West—Open space. North—Open space. South—Graveyard.
..	East—House of Kondiba. West—House of Kondiba. North—Way. South—House of Kondiba.
..	East—House of Munja Dhomaji. West—Ground. North—Way. South—Way.

District Nanded

Serial No. and village	Name of the wakf	Whether the wakf is a Shia or Sunni wakf	Object of the wakf	Name of the wakif	Date and year of creation of the wakf	Details of wakf deed or deeds	Name of the Mutasalli
(1)	(2)	(3)	(4)	(5)	(6)	(7)	(8)
99. Nanded ..	Ashoorkhana Fatah Buruj .. Area 29×25 ft. Value Rs. 5,000.	Sunni	Religious	Ack. End.	Not available	Not available	Shri Gulam Murthuza
100. Do. ..	Ashoorkhana, Manyar Galli (Tin Shed). Area 20×10 ft. Value Rs. 3,000.	Do.	Do.	Do.	Do.	Do.	Wife of Shamshuddin. .
101. Do. ..	Ashoorkhana, Fatah Burj .. Area 42×26 ft. Value Rs. 1,000.	Do.	Do.	Do.	Do.	Do.	Muslim Panch Manag- ing.
102. Do. ..	Ashoorkhana, Manyar Galli (Municipal Nos. 7, 2, 140). Area 42×20 ft. Value Rs. 2,500.	Do.	Do.	Do.	Do.	Do.	Shri Fateh Mohammed Mohiuddin.
103. Do. ..	Ashoorkhana, Darya Nal Saheb, Chowk. Area 46×35 ft. Value Rs. 2,000.	Do.	Do.	Do.	Do.	Do.	Shri Baba Saheb Imam Saheb.
104. Do. ..	Ashoorkhana, Mandhi Alam Kasim. Area 25×17 ft. Value Rs. 1,000.	Do.	Do.	Do.	Do.	Do.	Shri Jalal Miyan.
105. Do. ..	Ashoorkhana, Bade Nal Saheb with one house without roof (M. No. 9-1-34). Area 50×40 ft. Value Rs. 2,000.	Do.	Do.	Do.	Do.	Do.	Shri Jalal Saheb-Ramzan Saheb, resi- dent of Hatar, Nanded.
106. Do. ..	Ashoorkhana, Sawari Maq- doom Pasha Saheb (Tin Shed). Area 14×12 ft. Value Rs. 2,000.	Do.	Do.	Do.	Do.	Do.	Shri Maqdoom Pasha Saheb.
107. Do. ..	Ashoorkhana, Dhumde Shah at Chamar Base. Area 25×14 ft. Value Rs. 1,000.	Do.	Do.	Do.	Do.	Do.	Shri Mohammed Sarwar Sk. Ahmed.
108. Do. ..	Ashoorkhana, Kalal Gali .. Area 24×15 ft. Value Rs. 2,000.	Do.	Do.	Do.	Do.	Do.	Muslim Panch Manag- ing.
109. Do. ..	Chilla Peer Syed Sadath .. Area 20×12 ft. Value Rs. 500.	Do.	Do.	Do.	Do.	Do.	Do.
110. Do. ..	Chilla Syed Sadath, Dhobi- gali. Area 12×8 ft. Value Rs. 200.	Do.	Do.	Do.	Do.	Do.	Do.
111. Do. ..	Two Graves (Chilla Sadath Saheb), Dhobigali. Area 15×12 ft. Value Rs. 300.	Do.	Do.	Do.	Do.	Do.	Do.
112. Do. ..	Dargah Syed Sadath .. Area 30×30 ft. Value Rs. 1,000	Do.	Do.	Do.	Do.	Do.	Do.



Details of immovable properties assessed at more than Rs. 5 or valued at more than Re. 1

Details of immovable properties assessed at more than Rs. 5 or valued at more than Re. 1				Other properties			Details of the properties	Cash Grant or annuities if any received from Govt.	Estimated annual income	Remarks
Village	Survey No.	Area	Assessment	Village where situated	Site on which situated	Boundaries				
(9)	(10)	(11)	(12)	(13)	(14)	(15)	(16)	(17)	(18)	(19)
		A. gs.	Rs. P.						Rs.	
..	East—Public way. West—Open space. North—House of Mohammed Yusuf. South—Street.
..	East—Shop of Bismillah. West—Way and Alawa. North—House of Abdul Miyan. South—Road to Chowk.
..	East—Road. West—Open space. North—Way. South—Shop.
..	East—House of Chand. West—House and way. North—House of Gulam Hussain. South—House of Sk. Pashumiyam.
..	East—House of Syed Husain. West—House of Pashamiyan. North—House of Aga Miyan. South—House of Bashiruddin and way.
..	East—Lane. West—Road. North—House of Hasan. South—
..	East—House of Md. Yakoob. West—Way. North—Way. South—House of Abdul Gani and Jalal Saheb.
..	East—Shop of Narayan Athar. West—Hotel, Babu Koshti. North—Graveyard. South—Open space and Road.
..	East—Way. West—Houses of Abdul and others. North—House of Wankadi Chowdhari. South—Way.
..	Necm tree l. Value Rs. 40.	East—Ground and house of Baba Patel. West—House of Baba Patel. North—Road. South—House of Baba Patel.
..	Bari tree l. Value Rs. 10.	East—House of Ibrahim. West—Way and house of Sk. Rasool. North—House of Gohar Khan. South—House of Sk. Rasool.
..	East—House of Mohd. Noor. West—House of Hayath Khan. North—Way of Dhobi gali. South—House of Mohd. Noor.
..	East—Gali (Street). West—House of Ibrahim. North—House of Ibrahim. South—Way to Dhobi gali.
..	Situated in the boundaries of the old Medical Office.



District Nanded

Serial No. and village	Name of the wakf	Whether the wakf is a Shia or Sunni wakf	Object of the wakf	Name of the wakif	Date and year of creation of the wakf	Details of wakf deed or deeds	Name of the Mutawalli
(1)	(2)	(3)	(4)	(5)	(6)	(7)	(8)
113.	Nanded .. Dargah Haz. Amdu Shah Saheb, Mohalla Para Imam. Area 20×13 ft. Value Rs. 1,200.	Sunni	Religious	Ack. Endt.	Not available	Not available	Muslim Panch Managing.
114.	Do. .. Dargah Shah Fath-a-Ahmed Saheb, Dewani Bawli, Ganipura. Area 70×60 ft. Value Rs. 2,000.	Do.	Do.	Do.	Do.	Do.	Do.
115.	Do. .. Dargah Syed Brahamanpura. Area 25×20 ft. Value Rs. 500.	Sadath, Do.	Do.	Do.	Do.	Do.	Do.
116.	Do. .. Dargah Syed Sadath, Qila Mohalla. Area 25×25 ft. Value Rs. 300.	Do.	Do.	Do.	Do.	Do.	Do.
117.	Do. .. Dargah Area 20×15 ft. Value Rs. 500.	Do.	Do.	Do.	Do.	Do.	Shri Mohammed Shahabuddin son of Raj Mohammed.
118.	Do. .. Dargah Syed (Sadath, Station Road). Area 25×25 ft. Value Rs. 1,500.	Do.	Do.	Do.	Do.	Do.	Do.
119.	Do. .. Dargah Bajid Peer, Chowpal. Area 40×20 ft. Value Rs. 1,000.	Do.	Do.	Do.	Do.	Do.	Muslim Panch Managing.
120.	Do. .. Dargah Haz. Nasir Shaheed, Bara Imam Muhella. Area 14×12 ft. Value Rs. 1,000.	Do.	Do.	Do.	Do.	Do.	Do.
121.	Do. .. Dargah Shah Manan Holi, Masjid, Grave yard and Chilla Sadat. Area 150×100 ft. Value Rs. 25,000.	Do.	Do.	Do.	Do.	Do.	Shri Syed Maqdoom Pasha Mohiuddin Pasha.
122.	Do. .. Dargah Syed Sadat Wali, Foor Press, Wazirabad. Area 50×30 ft. Value Rs. 1,000.	Do.	Do.	Do.	Do.	Do.	Shri Abdul Rahman Chawoosh.
123.	Do. .. Dargah Syed Sadat (in front of Takyia Angara Shah) Holi, Nanded. Area 20×20 ft. Value Rs. 1,000.	Do.	Do.	Do.	Do.	Do.	Muslim Panch Managing.
124.	Do. .. Dargah Syed Sadat, Chowpal in the plot of Mali. Area 10×10 ft. Value Rs. 500.	Do.	Do.	Do.	Do.	Do.	Do. ..
125.	Do. .. Graveyard, Gadi Pura Area 250×200 ft. Value Rs. 2,000.	Do.	Do.	Do.	Do.	Do.	Do. ..
126.	Do. .. Graveyard, Naoghat and Grave of Peer. Area 110×110 ft. Value Rs. 5,000.	Do.	Do.	Do.	Do.	Do.	Shri Zarraa Shah Faza Ali Shah.



Details of immovable properties assessed at more than Rs. 5 or valued at more than Re. 1				Other properties			Details of the properties	Cash Grant or annuities if any received from Govt. (17)	Estimated annual income (18)	Remarks (19)
Village (9)	Survey No. (10)	Area (11) A. gs.	Assessment (12) Rs. P.	Village where situated (13)	Site on which situated (14)	Boundaries (15)				
..	East—Shops. West—Shop. North—Road to Chowk. South—House of Khasaban.
..	East—House of Narayan Bhoi. West—House of Syed Ahmed. North—House of Abdul Aziz. South—House of Saluji Bhoi.
..	East—House of Hussain Miyan. West—House of Khaja Miyan. North—House of Khaja Miyan. South—Way to Brahmanpura.
..	East—Houses. West—Way to River. North—Way. South—House of Gulam Hussain.
..	Neem tree one. Value Rs. 50.	Situated in the compound of Woodh Khana on the western side of the Municipal Park.
..	Chandan trees 2. Value Rs. 200.	East—Public garden. West—Public garden. North—Station Road. South—Local Fund garden.
..	Neem tree one. Value Rs. 75.	East—House of Laxman Sambaji. West—Road. North—Way. South—House of Vishwanath Master.
..	One Neem Tree... Value Rs. 50.	East—Shop No. 6-4-38. West—Shop No. 6-4-40. North—Road Chowk. South—House of Jalalji Kasab.
..	One Tamarind tree. Value Rs. 150.	East—Boarding house. West—Holi Godawari Road. North—Kumhar Tekdi Road. South—Takiya Angare Shah.
..	One Neem tree. Value Rs. 50.	East—House of Mutawalli. West—Way to Police Quarter. North—Foot Press. South—Press Gate and way, wall boundaries.
..	East—Way to the house Laxman Singh. West—Way to Takiya Angare Shah. North—House of Laxman Singh. South—House of Manik Bhujang Singh.
..	East—Ram Tara Tirath. West—Chowpal way. North—..... South—Grave yard.
..	East—Nala. West—Houses. North—Open land. South—Open land.
..	East—Sarai Meer Alam. West—Way to fort. North—House of Bapu Ram Sunar. South—Godawari River.



District Nanded



Serial No. and village	Name of the wakf	Whether the wakf is a Shia or Sunni wakf	Object of the wakf	Name of the wakif	Date and year of creation of the wakf	Details of wakf deed or deeds	Name of the Mutawalli
(1)	(2)	(3)	(4)	(5)	(6)		
127. Nanded	.. Graveyard (Old) (On Nowghat behind Sarai Meer Alam) and Grave of Peer Sb. Area 110×100 ft. Value Rs. 5,000.	Sunni	Religious.	Ack. Endt.	Not available	Not available	Muslim Panch Manag- ing.
128. Do.	.. Graveyard Qayum Shah near Soli Taik Chowpal. Area 500×250 ft. Value Rs. 2,000.	Do.	Do.	Do.	Do.	Do.	Shri Syed Asisuddin Qadri S/o Haji Syed Ameenuddin.
129. Do.	.. Graveyard, Saïda Miyan in old Qila Mahella. Area 112×70 ft. Value Rs. 500.	Do.	Do.	Do.	Do.	Do.	Shri Azam Miyan Saheb.
130. Do.	.. Graveyard, Chowk(light office) Area 35×35 ft. Value Rs. 2,000.	Do.	Do.	Do.	Do.	Do.	Muslim Panch Manag- ing.
131. Do.	.. Graveyard, Gadi Pura, Tahat Badi Dargah And Dargah Sadat. Area 400×350 ft. Value Rs. 5,000.	Do.	Do.	Do.	Do.	Do.	Under the Management Committee, Dargah Makka Shah.
132. Do.	.. Maqbara in Rangar Street .. Area 55×25 ft. Value Rs. 2,000.	Do.	Do.	Do.	Do.	Do.	Muslim Panch Manag- ing.
133. Do.	.. Mazar Syed Rahmat Ali Shah 'Varsi' Mazar Haz. Syed Sadat at Fath-a-Burj. Area 40×40 ft. Value Rs. 1,000.	Do.	Do.	Do.	Do.	Do.	Do. ..
134. Do.	.. Mazar Syed Sadat and Mazar Peer Saheb at Ganeem Pura near Diwan Bawli. Area 60×35 ft. Value Rs. 2,000.	Do.	Do.	Do.	Do.	Do.	Do. ..
135. Do.	.. Masjid (delapidated) and Chilla Chiraguddin (demolished). Area 40×28 (Masjid). 30×15 (Chilla). Value Rs. 200.	Do.	Do.	Do.	Do.	Do.	Do. ..
136. Do.	.. Masjid Deen Mohammedi Qi- lla, Dargah and Graveyard. Area 67×58 ft. Value Rs. 35,000.	Do.	Do.	Do.	Do.	Do.	Shri Abdul Hameed Shah.
137. Do.	.. Masjid Kumhar Tekdi and Ashoor Khana. Area 57×50 ft. Value Rs. 4,000.	Do.	Do.	Do.	Do.	Do.	Muslim Panch Mana- ging.
138. Do.	.. Masjid, Graveyard, Ashoor- Khana Bane Miyan and Mazar Peer. Area 140×81 ft. Value Rs. 5,000.	Do.	Do.	Do.	Do.	Do.	Shri Ameer uddin Abdul Kader Jagir- dar.
139. Do.	.. Masjid Dandya Mandai .. Area 45×30 ft. Value Rs. 6,000.	Do.	Do.	Do.	Do.	Do.	Shri Yakub Khan Maozzam Khan.
140. Do.	.. Masjid Qadeem Ganj along- with Dargah and Graveyard. Area 76×47 ft. Value Rs. 25,000.	Do.	Do.	Do.	Do.	Do.	Shri Syed Maqdoom Pasha Syed Mohiu- ddin Pasha.

Details of immovable properties assessed at more than Rs. 5 or valued at more than Re. 1				Other properties			Details of the properties	Cash Grant or annuities if any received from Govt.	Estimated annual income	Remarks
Village	Survey No.	Area	Assessment	Village where situated	Site on which situated	Boundaries				
(9)	(10)	(11)	(12)	(13)	(14)	(15)	(16)	(17)	(18)	(19)
		A. gs.	Rs. P.						Ra.	
..	East—Sarai Meer Alam. West—Qila Road. North—House of Bapu Sunar. South—Godawari River.
..	East—Ram Tar Tirath Way. West—House of Sitaram Bhoi. North—Field Mali of Koli. South—Hanuman Temple. East—House of Amir. West—Way to Qila. North—Way to Masjid. South—Road.
..	Tamarind trees 2. Value Rs. 100.	East—Shop of Bismilla Khan. West—Shop of Mohd. Chawoosh. North—Road to Chowk. South—House of Chunu Miyan. East—Badi Dargah. West—Akhada. North—Road to Temple. South—Godawari river.
..	Neem trees 4. Value Rs. 200.	East—House of Fatekar. West—House of Sonerath Nathana. North—House of Rasia. South—Road. Situating at Fateh Burj.
..	East—House of Abdul Hamid. West—Way and house of Uma Bhoi. North—Way and house of Maoli Saheb. South—Back portion of the house of Neerba Bhoi. Situating in S. No. 3.
..	Neem tree one. ... Value Rs. 50.	East—Way to house of Mushtak Hussain. West—House of Alla Hussain. North—House of Mushtak Hussain. South—Way. East—Way and house of Noor Mohd. West—House of Warwar. North—House of Guru Baman and Way. South—Lane.
..	Neem tree one. ... Value Rs. 50. Shops two, one at the Burwada and the other at Chamhar Base. Value Rs. 6,000. Open space— 60×30 ft.	To the north of the Masjid facing the road.
..	East—Road. West—Way. North—House of Rahman Khan Mahboob Khan. South—Way. East—Way. West—House of Rangari. North—House of Maozamkhan. South—Way.
..	Neem trees 3. ... Value Rs. 25.	East—Open space and house of Maqdoom Pasha. West—Public way. North—Grave Yard. South—Grave Yard and houses.
..	Neem trees 3. ... Value Rs. 200.	



District Nanded

Serial No. and village	Name of the wakf	Whether the wakf is a Shia or Sunni wakf	Object of the wakf	Name of the wakif	Date and year of creation of the wakf	Details of wakf deeds	Name of the Mutawalli
(1)	(2)	(3)	(4)	(5)	(6)	(7)	(8)
141. Nanded	Sarai Meer Alam, Masjid and Dargah Hussaini Shah at Nawghat. Area 175×125 ft. Value Rs. 1,25,000.	Sunni	Religious	Ack. Endt.	Not available	Not available S/o Naq.
142. Do.	Takiya Mundi Halaw Chowk alongwith Chilla Sadat and Graveyard. Area 175×115 ft. Value Rs. 10,000.	Do.	Do.	Do.	Do.	Do.	Muslim Panch Manag- ing.
143. Do.	Masjid, Takiya Angare Shah, Ashoor Khana, Graveyard and Grave Peer Shah. Area 120×105 ft. Value Rs. 5,000.	Do.	Do.	Do.	Do.	Do.	Shri Abdul Habeeb.
144. Nagoli	Ashoor Khan (Open space) .. Area 15×15 ft. Value Rs. 115.	Do.	Do.	Do.	Do.	Do.	Shri Yakub Saheb ..
145. Do.	Graveyard Area 5 gunthas. Value Rs. 115.	Do.	Do.	Do.	Do.	Do.	Do.
146. Nagapur	Chilla Dawal Malik .. Area 4×4 ft. Value Rs. 50.	Do.	Do.	Do.	Do.	Do.	Muslim Panch Mana- ging.
147. Naleshwar	Graveyard and Chilla Mah- boob Subhani. Area 25×20 ft. Value Rs. 300.	Do.	Do.	Do.	Do.	Do.	Do. ..
148. Neerli	Chilla Mahboob Subhani .. Area 15×15 ft. Value Rs. 50.	Do.	Do.	Do.	Do.	Do.	Do. ..
149. Do.	Graveyard Area 2 Acres 12 gunthas. Value Rs. 700.	Do.	Do.	Do.	Do.	Do.	Do. ..
150. Do.	Idgah Area 40×35 ft. Value Rs. 100.	Do.	Do.	Do.	Do.	Do.	Do. ..
151. Do.	Masjid Area 55×35 ft. Value Rs. 4,000.	Do.	Do.	Do.	Do.	Do.	Do. ..
152. Nehali	Chilla Sakladi Baba .. Area 40×40 ft. Value Rs. 600.	Do.	Do.	Do.	Do.	Do.	Shri Mohd. Ameeru- ddin, Ansari.
153. Newgha	Ashoor Khana Area 20×20 ft. Value Rs. 500.	Do.	Do.	Do.	Do.	Do.	Muslim Panch Mana- ging.
154. Do.	Dargah Area 65×65 ft. Value Rs. 500.	Do.	Do.	Do.	Do.	Do.	Shri Syed Chand ..



Details of immovable properties assessed at more than Rs. 5 or valued at more than Re. 1				Other properties			Details of the properties	Cash Grant or annuities if any received from Govt.	Estimated annual income	Remarks
Village	Survey No.	Area	Assessment	Village where situated	Site on which situated	Boundaries				
(9)	(10)	(11)	(12)	(13)	(14)	(15)	(16)	(17)	(18)	(19)
		A. gs.	Rs. P.						Rs.	
..	East—Road. West—Open space. North—Open space. South—Godawari River.
..	Tamarind trees 2. Neem tree 1. Babul trees 3. Value Rs 250.	East—House of Sk. Alam. West—Shop of Chand Saheb. North—Public way. South—Way and Nala.
..	Neem trees 4. Value Rs. 100.	East—House of Habib Saheb. West—Way. North—Masjid. South—Way.
..	East—Rasta. West—House of Gulab Saheb. North—House of Gulab Saheb. South—House of Chimaji and Hasan Saheb.
..	East—Open space. West—Abadi. North—Open space. South—Abadi.
..	East—Open space of Narayan Jaiwanta. West—Public way. North—Godawari River. South—House of Narayan Jaiwanta.
..	East—S. No. 38. West—Public way. North—S. No. 8. South—S. No. 39.
..	East.—Open space. West.—House of Qayamuddin. North.—Way. South.—House of Bussa Miyan.
..	Situated in Survey No. 22 as 7/12.
..	East.—Way. West.—Survey No. 53. North.—Open space. South.—Open space.
..	East.—Way. West.—Open space. North.—Way. South.—House of Sk. Baba.
..	Tamarind trees 4 Banyan trees 2. Value Rs. 200.	East.—Temple of Nanakeshwar. West.—Agriculture land of Patil. North.—River. South.—Agriculture land of Patil.
..	East.—Public way. West.—Houses of Hindus. North.—Houses of Hindus. South.—Houses of Hindus.
..	East.—Village. West.—Malla of Bhujang Shivram. North.—Malla of Jalba. South.—Public way to village Mugaon



District Nanded

Serial No. and village	Name of the wakf	Whether the wakf is a Shia or Sunni wakf	Object of the wakf	Name of the wakf	Date and year of creation of the wakf	Details of wakf deed or deeds	Name of the Mutawalli
(1)	(2)	(3)	(4)	(5)	(6)	(7)	(8)
155. Newgha ..	Graveyard .. Area 30 gunthas. Value Rs. 1,000. Sunni	Religious	Ack. Endt.	Not available	Not available	Muslim Panch Manag-
156. Nila ..	Ashoorkhana and Graveyard Area 45 × 18 ft. Value Rs. 700.	Do.	Do.	Do.	Do.	Do.	Do.
157. Do. ..	Chilla Mahboob Subhani .. Area 18 × 18 ft. Value Rs. 200.	Do.	Do.	Do.	Do.	Do.	Do.
158. Do. ..	Graveyard .. Area 3 gunthas. Value Rs. 500.	Do.	Do.	Do.	Do.	Do.	Do.
159. Pardi ..	Graveyard .. Area one acre. Value Rs. 500.	Do.	Do.	Do.	Do.	Do.	Shri Saheb Hussain.
160. Do. ..	Graveyard .. Area 8 gunthas. Value Rs. 200.	Do.	Do.	Do.	Do.	Do.	Muslim Panch Manag-
161. Do. ..	Masjid .. Area 25 × 25 ft. Value Rs. 500.	Do.	Do.	Do.	Do.	Do.	Do.
162. Pathrode ..	Graveyard .. Area 15 gunthas. Value Rs. 150.	Do.	Do.	Do.	Do.	Do.	Do.
163. Pimpalkota ..	Dargah Mastan Shah Wali .. Area 100 × 100 ft. Value Rs. 800.	Do.	Do.	Do.	Do.	Do.	Shri Mastan Shah S/o Bhiken Shah.
164. Pimpalgaon .. Korka.	Ashoorkhana .. Area 25 × 13 ft. Value Rs. 500.	Do.	Do.	Do.	Do.	Do.	Shri Jamal Shah S/o Chand Shah.
165. Pimpalgaon .. Mahadev.	Chilla Mastan Shah Wali .. Area 15 × 15 ft. Value Rs. 100.	Do.	Do.	Do.	Do.	Do.	Shri Lal Shah S/o Fakir Shah.
166. Do. ..	Graveyard and Chilla Dawal Malik .. Area 300 × 125 ft. Value Rs. 300.	Do.	Do.	Do.	Do.	Do.	Muslim Panch Manag-
167. Puini ..	Ashoorkhana and Chilla Haz., Mahboob Subhani. Area 55 × 35 ft. Value Rs. 100.	Do.	Do.	Do.	Do.	Do.	Do.
168. Do. ..	Graveyard .. Area 2 gunthas. Value Rs. 200.	Do.	Do.	Do.	Do.	Do.	Do.
169. Poonegaon ..	Chilla Peer .. Area 10 × 10 ft. Value Rs. 75.	Do.	Do.	Do.	Do.	Do.	Do.
170. Rahathi Bk.	Chilla Peer Pathan Saheb and Graveyard. Area 125 × 125 ft. Value Rs. 1,000.	Do.	Do.	Do.	Do.	Do.	Do.
171. Do. ..	Graveyard .. Area 20 gunthas. Value Rs. 1,200.	Do.	Do.	Do.	Do.	Do.	Do.



Details of immovable properties assessed at more than Rs. 5 or valued at more than Re. 1				Other properties			Details of the properties	Cash Grant or annuities if any received from Govt.	Estimated annual income	Remarks
Village	Survey No.	Area	Assessment	Village where situated	Site on which situated	Boundaries				
(9)	(10)	(11)	(12)	(13)	(14)	(15)	(16)	(17)	(18)	(19)
		A. ga.	Rs. P.						Rs.	
..	East.—Agri. land of Rao Patel. West.—Agricultural land. North.—Agricultural land. South.—Agricultural land.
..	East.—Public way. West.—House of Parasram. North.—Open space. South.—Public way.
..	East.—Open space and Public way. West.—Open space. North.—Open space. South.—Open space and Public way.
..	Situated in Survey No. 262.
..	Neem trees 2. Value Rs. 200.	East.—Agricultural land of Ganpat. West.—Agricultural land of Ganpat. North.—Agricultural land of Bhagwan. South.—Agricultural land of Ganpat.
..	Situated in Survey No. 2.
..	East.—Public way. West.—Survey No. 1. North.—Graveyard. South.—House of Miyan Shah Jamal Shah.
..	Situated in Gairan Survey No. 58.
..	One Neem tree. Value Rs. 100. Salaj tree. Value Rs. 50.	East.—Public way. West.—Masjid and House. North.—House of Sk. Mastan S/o Peer Saheb. South.—Public way.
..	East.—Open space of Inamdar. West.—Way to Nanded. North.—House of Ameen Shah. South.—Open space.
..	Neem tree 1. Value Rs. 25.	Situated in Gairan.
..	Neem tree 1. Value Rs. 50.	East.— .. } West.— .. } Survey No. of Ke- North.— .. } shav Rao Yenkat South.— .. } Rao.
..	East.—Way. West.—Open space. North.—Survey No. 2. South.—Survey No. 2.
..	Situated in Survey No. of Mahboob Saheb Gulzar Saheb.
..	Situated in Survey No. 6.
..	East.—Survey No. of Nana S/o Mahaji. West.—Nala. North.—Nala. South.—Cartway.
..	Situated in Survey No. 25/2 of Baba Shah S/o Mastan Shah.



District Nanded

Serial No. and village	Name of the wakf	Whether the wakf is a Shia or Sunni wakf	Object of the wakf	Name of the wakif	Date and year of creation of the wakf	Details of wakf deed or deeds	Name of the Mutawalli
(1)	(2)	(3)	(4)	(5)	(6)		
172. Rajwadi ..	Graveyard situated in Gajran Area 2 gunthas. Value Rs. 100.	Sunni	Religious	Ack. Endt.	Not available	Not available	Muslim Panch Manag- ing.
173. Swargaon ..	Graveyard .. Area 3 gunthas. Value Rs. 150.	Do.	Do.	Do.	Do.	Do.	Do.
174. Saregaon ..	Grave of Dawal Malik Area 12x10 ft. Value Rs. 200.	Do.	Do.	Do.	Do.	Do.	Do.
175. Do. ..	Graveyard .. Area 4 gunthas. Value Rs. 1,000.	Do.	Do.	Do.	Do.	Do.	Do.
176. Sankatirath ..	Grave of Dawal Malik Area 10x10 ft. Value Rs. 100.	Do.	Do.	Do.	Do.	Do.	Do.
177. Do. ..	Graveyard .. Area one guntha. Value Rs. 500.	Do.	Do.	Do.	Do.	Do.	Do.
178. Do. ..	Grave Nal Saheb Area 20x20 ft. Value Rs. 300.	Do.	Do.	Do.	Do.	Do.	Do.
179. Do. ..	Graveyard .. Area 1 1/2 acre. Value Rs. 1,000.	Do.	Do.	Do.	Do.	Do.	Do.
180. Shembli ..	Ashoorkhana situated in Chamargalli. Area 40x40 ft. Value Rs. 400.	Do.	Do.	Do.	Do.	Do.	Do.
181. Do. ..	Ashoorkhana and Chilla Mahboob Subhani. Area 60x60 ft. Value Rs. 300.	Do.	Do.	Do.	Do.	Do.	Do.
182. Do. ..	Ashoorkhana Situated in Kumargalli. Area 20x20 ft. Value Rs. 200.	Do.	Do.	Do.	Do.	Do.	Do.
183. Do. ..	Graveyard .. Area 3 acres. Value Rs. 1,300.	Do.	Do.	Do.	Do.	Do.	Do.
184. Do. ..	Masjid .. Area 1/2 Acre. Value Rs. 200.	Do.	Do.	Do.	Do.	Do.	Do.



Details of immovable properties assessed at more than Rs. 5 or valued at more than Re. 1				Other properties			Details of the properties	Cash Grant or annuities if any received from Govt.	Estimated annual income	Remarks
Village	Survey No.	Area	Assessment	Village where situated	Site on which situated	Boundaries				
(9)	(10)	(11) A. gs.	(12) Rs. P.	(13)	(14)	(15)	(16)	(17)	(18) Rs.	(19)
..	Tree 1 Value Rs. 25.	East.—Agri. land of Supa Gangaram. West.—Agri. land of Tanchamma. North.—Agri. land of Surappa. South.—Agri. land of Gangaram.
..	East.—Open space. West.—Way. North.—Open space. South.—Way.
..	East.—Open space. West.—House of Shri Tadba Govinda. North.—Public way. South.—House of Smt. Ameena Bi W/o Mahboob Khan.
..	East.—Public way. West.—Agri. land of Vithal Kondji. North.—Agri. land of Ganpath Raghujji. South.—Agri. land of Smt. Kara Bi Baba.
..	Neem tree 1 Value Rs. 100.	East.—House of Kondjiba Sakharam. West.—Public way. North.—House of Kajruba Amrathi. South.—House of Mahadev Sing Bhujang Sing.
..	Situated in Survey No. 7.
..	Neem tree 1 Value Rs. 100.	East.—House of Kasjiba Motayaj West.—House of Masthan Shah North.—Agri. land of Kariba Mothajayaji. South.—House of Ganpath.
..	East.—Gairan of forest. West.—Agricultural land of Ganaji Nagoba. North.—Public way. South.—Godawari River.
..	East.—Chamar galli. West.—Chamar galli. North.—Open space. South.—Way.
..	Situated in the house of Deshmukh.
..	East.—Way and Open space. West.—Way and Open space. North.—Open space. South.—Way.
..	Situated in Gaothan Land Survey No. 113/1.
..	Neem tree 1 Value Rs. 50.	East.—Sitha River. West.—Houses of Hindus. North.—Way. South.—House of Deshmukh.

District Nanded

Serial No. and village	Name of the wakf	Whether the wakf is a Shia or Sunni wakf	Object of the wakf	Name of the wakif	Date and year of creation of the wakf	Details of wakf deed or deeda	Name of the Muta-walli
(1)	(2)	(3)	(4)	(5)	(6)	(7)	(8)
185. Sheni ..	Graveyard .. Area 16 gunthas. Value Rs. 300. Sunni	Religious	Ack. Endt.	Not available	Not available	Muslim Pan..
186. Shalegaon Kd.	Ashoorkhana (Masjid) Chilla Haz Mahboob Subhani and Graveyard. Area 35×25 ft. Value Rs. 100.	Do.	Do.	Do.	Do.	Do.	Do.
187. Do. ..	Graveyard and Chilla Ismail Shah Wali. Area 100×75 ft. Value Rs. 200.	Do.	Do.	Do.	Do.	Do.	Do.
188. Do. ..	Graveyard .. Area 45×45 ft. Value Rs. 100. Do.	Do.	Do.	Do.	Do.	Do.
189. Sogaon Kd.	Chilla Chand Shah Wali .. Area 10×5 ft. Value Rs. 200.	.. Do.	Do.	Do.	Do.	Do.	Do.
190. Sogaon Bk. ..	Graveyard (Situatd in Gaothan) Area 90×30 ft. Value Rs. 700.	Do.	Do.	Do.	Do.	Do.	Do.
191. Talni ..	Ashoorkhana and Chilla Haz. Mahboob Subhani. Area 32×16 ft. Value Rs. 500.	Do.	Do.	Do.	Do.	Do.	Do.
192. Do. ..	Graveyard (Situatd in Gaothan) Area 60×40 ft. Value Rs. 300.	Do.	Do.	Do.	Do.	Do.	Do.
193. Tupa ..	Chilla Umar Saheb .. Area 4×4 ft. Value Rs. 50. Do.	Do.	Do.	Do.	Do.	Do.
194. Do. ..	Chilla Bibi .. Area 4×4 ft. Value Rs. 50. Do.	Do.	Do.	Do.	Do.	Do.
195. Do. ..	Chilla Chand Shah Wali .. Area 4×4 ft. Value Rs. 50. Do.	Do.	Do.	Do.	Do.	Do.
196. Do. ..	Chilla Madar Shah Saheb .. Area 3×3 ft. Value Rs. 50. Do.	Do.	Do.	Do.	Do.	Khaja Peer Beg ..
197. Do. ..	Chilla Gaibi Peer Saheb .. Area 2×2 ft. Value Rs. 50. Do.	Do.	Do.	Do.	Do.	Muslim Panch Manag- ing.
198. Do. ..	Chilla Haz. Mahboob Subhani Area 1½×1½ ft. Value Rs. 50.	Do.	Do.	Do.	Do.	Do.	Do.
199. Do. ..	Graveyard .. Area 7 gunthas. Value Rs. 100. Do.	Do.	Do.	Do.	Do.	Do.
200. Do. ..	Masjid .. Area 318×285 ft. Value Rs. 500. Do.	Do.	Do.	Do.	Do.	Do.
201. Vazirabad ..	Graveyard and Masjid Area 290×280 ft. Value Rs. 10,000. Do.	Do.	Do.	Do.	Do.	Do.



Details of immovable properties assessed at more than Rs. 5 or valued at more than Re. 1				Other properties			Details of the properties	Cash Grant or annuities if any received from Govt.	Estimated annual income	Remarks
Village	Survey No.	Area	Assessment	Village where situated	Site on which situated	Boundaries				
(9)	(10)	(11)	(12)	(13)	(14)	(15)	(16)	(17)	(18)	(19)
		A. gs.	Rs. P.						Rs.	
..	Situated in Survey No. 75.
..	East.—Way. West.—House of Athma Ran North.—Way. South.—Open space.
..	Babool tree 1 Value Rs. 25.	East.—Survey No. 46. West.—Way. North.—Way. South.—Survey No. 46.
..	Situated in Survey No. 13.
..	East.—House of Anand Rao Yadhu Rao. West.—Public way. North.—Anand Rao. South.—Public way.
..	East.—Open place of matt. West.—Open place of Gaothan. North.—Open place of Gaothan. South.—House of Sunnia Narayan S/o Kondiba and House of Kondaji.
..	Neem tree 1 Value Rs. 50.	East.—Open space of Farid Shah. West.—Survey No. 134/1. North.—House of Munawar Shah. South.—House of Farid Shah.
..	East.—Public way. West.—Survey No. 134/1 Khari. North.—House of Gunaji S/o Rajaram. South.—Survey No. 134/1.
..	Situated in Jungle.
..	Situated in Gairan.
..	Situated in hilly place.
..	Situated in Jungle (7 gunthas of land).
..	Neem tree 1. Value Rs. 50.	Situated in Gairan.
..	Babool tree 1. Value Rs. 50.	Situated in Jungle.
..
..	East.—Way. West.—House of Santosh Rao. North.—Way. South.—Way.
..	East.—Road. West.—Road. North.—Road. South.—Harijan Boarding.

District Nanded

Serial No. and village	Name of the wakf	Whether the wakf is a Shia or Sunni wakf	Object of the wakf	Name of the wakif	Date and year of creation of the wakf	Details of wakf deed	Name of the Mutawalli
(1)	(2)	(3)	(4)	(5)	(6)	(7)	(8)
202. Vazirabad ..	Masjid Osman Shahi Mills .. Area 8×8 ft. Value Rs. 300.	Sunni	Religious	Ack. Endt.	Not available	Not available	Muslim Labours of the Mills.
203. Do. ..	Masjid Police Quarters .. Area 44×40 ft. Value Rs. 5,000.	Do.	Do.	Do.	Do.	Do.	Muslim Panch Manag- ing.
204. Vaijapur ..	Ashoorkhana and Chilla .. Area 60×60 ft. Value Rs. 200.	Do.	Do.	Do.	Do.	Do.	Jamal Saheb.
205. Do. ..	Graveyard Area 1 acre. Value Rs. 300.	Do.	Do.	Do.	Do.	Do.	Muslim Panch Manag- ing.
206. Vishnupuri ..	Graveyard and Chilla .. Area 210×120 ft. Value Rs. 1,000.	Do.	Do.	Do.	Do.	Do.	Do.
207. Wadi-Yem Shet	Dargah Gaibi Peer Saheb .. Area 1½ acre. Value Rs. 500.	Do.	Do.	Do.	Do.	Do.	Shri Chand Saheb son of Saheb Shah.
208. Wadi Bk. ..	Masjid Area 28×22 ft. Value Rs. 300.	Do.	Do.	Do.	Do.	Do.	Muslim Panch Manag- ing.
209. Wajegaon ..	Chilla Haz. Mahoob Subhani, Iddgah and Graveyard. Area 400×300 ft. Value Rs. 2,000.	Do.	Do.	Do.	Do.	Do.	Do.
210. Weangi ..	Ashoorkhana Bare Imam .. Area 10×10 ft. Value Rs. 100.	Do.	Do.	Do.	Do.	Do.	Do.
211. Wangi ..	Graveyard Area 21 gunthas. Value Rs. 350.	Do.	Do.	Do.	Do.	Do.	Do.
212. Wajegaon ..	Grave Peer Area 6×6 ft. Value Rs. 100.	Do.	Do.	Do.	Do.	Do.	Do.
213. Waghi ..	Ashoorkhana Area 24×12 ft. Value Rs. 700.	Do.	Do.	Do.	Do.	Do.	Do.
214. Do. ..	Graveyard Area 30×25 ft. Value Rs. 300.	Do.	Do.	Do.	Do.	Do.	Do.
215. Wasarni ..	Chilla Peer Area 4×3 ft. Value Rs. 50.	Do.	Do.	Do.	Do.	Do.	Do.
216. Do. ..	Masjid and Graveyard .. Area 125×100 ft. Value Rs. 2,000.	Do.	Do.	Do.	Do.	Do.	Do.
217. Yelegaon ..	Graveyard Area 4 acres, 3 gunthas. Value Rs. 1,150.	Do.	Do.	Do.	Do.	Do.	Do.
218. Do. ..	Masjid Area 80×80 ft. Value Rs. 1,000.	Do.	Do.	Do.	Do.	Do.	Shri Mohiuddin son of Chand Saheb.



Details of immovable properties assessed at more than Rs. 5 or valued at more than Re. 1				Other properties			Details of the properties	Cash Grant or annuities, if any, received from Govt.	Estimated annual income	Remarks
Village	Survey No.	Area	Assessment	Village where situated	Site on which situated	Boundaries				
(9)	(10)	(11)	(12)	(13)	(14)	(15)	(16)	(17)	(18)	(19)
		A. gs.	Rs. P.						Rs	
..	Situated in the area of the Mutt.
..	Situated in the area of Police quarters.
..	East—House of Jamal Shah. West—School and house of Salar. North—Way. South—Way. Situated in the Agriculture land of Fakir Saheb.
..	Bad trees 2. Value Rs. 200.
..	Neem trees 2. Value Rs. 70. Well one. Value Rs. 1,000. Babul trees 45. Value Rs. 900. Well one. Value Rs. 2,000.	East—Public way. West—Public way. North—Nala. South—Way. Situated in S. No. 18.
..	East—Open space. West—Way. North—House of Gangaram Mali. South—Way. East—Gaothan. West—Bridge. North—Godawari River. South—Agriculture land of Maheboob Khan.
..	East—Public way. West—House of Ishwar Rajaram. North—Public way. South—Open space of Waman. Situated in S. No. 136
Wajegaon	1	1-29	1-61 Value Rs. 800.	150	Situated in S. No. 1.
..	East—Open space. West—Public way. North—House of Sk. Lal. South—Public way. East—Open space of Kairba. West—Foot Path. North—Open space of Sk. Lal and S. No. 13/1. South—House of Kairba. Situated in Gairan.
..	One Neem tree. Value Rs. 50.
..	East—Agriculture land. West—Agriculture land and way. North—Agriculture land. South—Way. East—Way to Barool. West—Way to Daigaon. North—Way and Khari. South—Way.
..	Bad tree 1. Value Rs. 30.
..	Neem trees 2. Value Rs. 200.	East—Road. West—House of Pasha son of Miyan Saheb. North—House of Maheboob Saheb son of Kader Saheb. South—Road.





FORM A

(See Rule 4)

**LIST OF (SUNNI) WAKFS IN THE HYDERABAD AREA
OF THE STATE OF MAHARASHTRA
PART "B"**

[Wakfs having an annual income of more than ten thousand rupees or
having properties valued at rupees one lakh or more.]

There is no entry in Part "B"

FORM A

(See Rule 4)

**LIST OF (SUNNI) WAKFS IN THE HYDERABAD AREA
OF THE STATE OF MAHARASHTRA**

PART "C"

[Means other than those shown in category "A" and "B".]

District Nanded

Serial No. and village	Name of the Wakf	Whether the wakf is a Shia or Sunni wakf	Object of the wakf	Name of the wakif	Date and year of creation of the wakf	Details of wakf deed or deeds	Name of the mutawalli
(1)	(2)	(3)	(4)	(5)	(6)	(7)	(8)
1. Ardhapur ..	Ashoorkhana "Known as Deeni Madarsa". Area 100×75 ft. Value Rs. 3 000.	as Sunni	Religious	Ack. Endt.	Not available	Not available	Muslim Parish Manag- ing
2. Do. ..	Ashoorkhana and Chilla Gaus-e-Pak. Area 25×25 ft. (Ashoorkhana). Area 20×20 ft. (Chilla). Value Rs. 1,500.	Do.	Do.	Do.	Do.	Do.	Shri Qader Ali and others.
3. Do. ..	Dargah Ashab-e-Rasool and Graveyard. Area 50×15 ft. (Dargah). Area 2 acres (Graveyard). Value Rs. 10,000.	Do.	Do.	Do.	Do.	M. No. 15129, dt. 10 Shaban 1299 Hijri.	Shri Shujaat Ali Qasam Ali and others.
4. Do. ..	Iddgah, Situated in S. No. 282 Area 100×75 ft. Value Rs. 500.	Do.	Do.	Do.	Do.	M. No. 762, dated 31st Ardi b e t h 1302 Fasli.	Shri Abdul Rahman son of Abdul Jabar.
5. Asadullabad	Dargah Peer Burhan Shaheed alongwith Graveyard and Musafir Khana. Area 84×55 ft. Value Rs. 1,000.	Do.	Do.	Do.	Do.	Not aviablale	Shri Mohd. Khaja Burhan Shah Habib Shah son of Haji Hussain Shah.
6. Asadwan ..	Dargah Maula Ali Area 50×50 ft. Value Rs. 500.	Do.	Do.	Do.	Do.	M. No. 1361, dt. 8th November 1952.	Shri Mohd. Ghous S/o Vaziruddin.
7. Brahmapuri	Masjid Shawkat-e-Islam .. Area 60×50 ft. Value Rs. 2,500.	Do.	Do.	Do.	Do.	M. No. 23802 of 1301 Hijri.	Shri Haji Qumruddin Yusufuddin Shuja- uddin and others.
8. Do. ..	Old Masjid Area 62×32 ft. Value Rs. 2,000.	Do.	Do.	Do.	Do.	Not available	Shri Bahauddin Aljim- uddin.
9. Barasgaon ..	Ashoorkhana and Graveyard Area 35×25 ft. (Ashoorkhana). Area 65×25 ft. (Graveyard). Value Rs. 500.	Do.	Do.	Do.	Do.	M. No. 47, dated 26th Sharwar 1296 Fasli.	Shri Mohd. Shah Raje Shah.
10. Bhogaon ..	Masjid Area 75×75 ft. Value Rs. 2,000.	Do.	Do.	Do.	Do.	M. No. 167, dt. 24th Aban 1296 F.	Shri Jalaluddin Ameeruddin.
11. Dhanegaon ..	Iddgah Area 100×50 ft. Value Rs. 1,000.	Do.	Do.	Do.	Do.	Not available	Late Amirullah Hussaini.
12. Dongergaon	Dargah Kasim Peer and Graveyard. Area One acre. Value Rs. 500.	Do.	Do.	Do.	Do.	M. No. 21998, dt. 14th Safar 1301 Hijri.	Sk. Hussain son of Sk. Rasool.



Details of immovable properties assessed at more than Rs. 5 or valued at more than Re. 1

Village	Survey No.	Area		Assessment	Other properties		Details of the properties	Cash Grant or annuities, if any, received from Govt. (17)	Estimated annual income	Remarks
		(11)	(12)		(13)	(14)				
(9)	(10)	A. gs.	Rs. P.	(13)	(14)	(15)	(16)	(17)	(18)	(19)
..	Three shops. Area 18×12 ft. each. Value Rs. 5,000.	On the south of the Masjid	200	Public house of Abd al Ka-im. North—House of Gulam Jeelani. South—Way.
..	Three shops. Value Rs. 5,000. Banyan tree 1. Value Rs. 50.	Situated on the north of Ashoorkhana.	500	East—Shop of Dattu Lala. West—Open space. North—Shops. South—House of Dawood Bhai.
Ardhapur	188 209 171	25 12 3 9 2 0	42 0 5 56	Four rooms (Shops). Area 15×12 ft. each. Value Rs. 5,000.	In the western side of compound of the Dargah.	1,000	East—Open space. West—Public way. North—Houses. South—Path.
Total ..	3	30 21	47 56							
										(As per VII-XII). Value Rs. 16,000.
Ardhapur	282	6 17	6 00	..	Three trees of Tamarind. Value Rs. 300.	500	Situated in S. No. 282.
Asadullahbad.	56	6 30	5 14	500	Situated in S. No. 57.
										Value Rs. 3,500.
Asadwan	78	32 39	17 14	3,000	Situated in S. No. 68 (Gairan).
										Value Rs. 35,000.
Barhamapuri Ganpur	15 2 37/2	13 26 14 8 9 36	32 00 37 04 12 00	3,000	East—Road to Shah Hussain's house. West—Government Road. North—House of Mastan Saheb. South—Public Road.
Total ..	3	37 30	81 4							
										As per J. B. Record. Value Rs. 30,000.
Brahmapur	47/1	4 18	7 50	..	One room. Area 12×10 ft. Value Rs. 1,000.	Adjacent to the Masjid on the North side.	1,000	East—House of Majid Khan. West—Government land. North—Open space of Hamid Khan. South—Road to Brahmapuri.
										As per J. B. Record. Value Rs. 3,500.
Barasgaon	5/1 5/2	2 33 1 20	4 71 2 36	300	East—Agriculture land of Laxman. West—Way. North—House of Ramzan. South—Government's land.
Total ..	2	4 13	7 07							
										Value Rs. 3,000.
Bhogaon	51 6	19 23 32 16	29 00 53 00	2,500	East—Open land. West—Way. North—Open land. South—Way and house.
Total ..	2	51 39	82 00							
										As per VII-XII. Value Rs. 25,000.
Dhanegaon	19 124 129	8 24 8 32 3 06	15 00 15 00 7 50	1,000	Situated in S. No. 19.
Total ..	3	20 22	37 50							
										Value Rs. 10,000.
Dongergaon	7	16 12	19 00	..	Tamarind tree 1. Value Rs. 200. Banyan tree 1. Value Rs. 50. Pipal tree 1. Value Rs. 50. Neem tree 1. Value Rs. 150. Well 1. Value Rs. 1,300.	2,000	East—Open land of Gairan. West—Open land of Gairan. North—Tank. South—Gairan.
										As per J. B. Record. Value Rs. 10,000.
Total Rs.										1,750.



District Nanded

Serial No. and village	Name of the Wakfs	Whether the wakf is a shia or sunni wakf	Object of the wakif	Name of the wakif	Date and year of creation of the wakf	Details of wakfs deed or Name of the mutawalli deeds
(1)	(2)	(3)	(4)	(5)	(6)	(7)
13. Devlup Bk. ..	Dargah Mastan Shah Wali and Graveyard. Area 300×237 ft. Value Rs. 7,000.	Sunni	Religious	Ack. Endt.	Not available	Not available Bismillah Khan, Shujat Khan, Student of Devlup Bk.
14. Do. ..	Takiya (Graveyard) .. Area 27 gunthas. Value Rs. 600.	Do.	Do.	Do.	Do.	Do. Hyder Shah Vazir Shah and Imam Shah Hussain Shah.
15. Do. ..	Masjid .. Area 105×105 ft. Value Rs. 10,000.	Do.	Do.	Do.	Do.	Do. Shri Shamsuddin Salahuddin and Ameeruddin Sk. Mastan.
16. Jawla Murhar	Ashoorkhana .. Area 60×60 ft. Value Rs. 500.	Do.	Do.	Do.	Do.	M. No. 18 of 1304 Fasli. Shri Hussain Shah Abdul Shah Fakir.
17. Khupsar Wadi	Masjid (Situating in Gaothan) Area 100×50 ft. Value Rs. 1,000.	Do.	Do.	Do.	Do.	Not available Shri Ismail Saheb.
18. Kondla ..	Dargah Meetah Shah Wali, Ashoorkhana and Graveyard. Area 30×30, 25×25 ft. and 2 acres. Value Rs. 1,500.	Do.	Do.	Do.	Do.	Do. Shri Shamsuddin son of Jalal Shah.
19. Kasarkheda ..	Masjid Ashoor khana, Chilla Mahboob Subhani and Graveyard. Area 140×110 ft. Value Rs. 8,000.	Do.	Do.	Do.	Do.	M. No. 28219, dt. 3 Rabi-us-Sanni 1302 Hijri. Shri Munawar Shah Farid Shah and Gulab Shah Sarwar Shah.
20. Limbgaon ..	Dargah Shah Hyder Wali .. Area 210×135 ft. Value Rs. 1,500.	Do.	Do.	Do.	Do.	M. No. 1151, dt. 11th Ramzan 1321 Hijri. Government Mutasadi
21. Lahan ..	Masjid .. Area 35×25 ft. Value Rs. 500.	Do.	Do.	Do.	Do.	M. No. 150, dt. 31st Ardibehist 1296 Fasli. Shri Mastan Shah Mahboob Shah.
22. Mudkhed ..	Masjid Qazi Mohalla along with Graves. Area 160×50 ft. Value Rs. 2,000.	Do.	Do.	Do.	Do.	M. No. 24124, dt. 15th Shaban 1301 Hijri. Shri Kalimuddin S/o Imamuddin.



Details of immovable properties assessed at more than Rs. 5 or valued at more than Re. 1				Other properties			Details of the properties	Cash Grant or annuities if any received from Grant	Estimated annual income	Remarks
Village	Survey No.	Area	Assessment	Village where situated	Site on which situated	Boundaries				
(9)	(10)	(11)	(12)	(13)	(14)	(15)	(16)	(17)	(18)	(19)
		A. gs.	Rs. P.						Rs.	
Devulp Bk.	149	9 31	12 0	..	Neem trees 3.	..			1,000	East—House of Shamsuddin. West—Public way. North—Public way. South—Gaathan land. Note.—The Inam lands are under the illegal possession of Namdeo Parasram.
	148	10 30	13 72	..	Well 1. Value Rs. 5,000.	..				
		Value Rs. 10,000.								
Devulp Bk.	42/A	3 01	4 72			300	Situated in S. No. 92.
	42/B	3 01	4 72				
Total ..	2	6 02	9 44							
		Value Rs. 3,000.								
Do.	31/A	6 29	10 78	..	Open plot.	On the north	2,000	East—House of Yusuf Khan and open plot of Niyaz Ali Khan. West—Public way. North—Nandi River. South—Public way.
	31/B	6 29	10 78	..	Area 105 × 100 ft. Value Rs. 250. Trees 3. Value Rs. 200.	side of the Masjid.		
Total ..	2	13 18	21 56							
		Value Rs. 7,000.								
Jawla Murhar.	32	2 10	5 28	150	East—Way. West—Open space. North—Public way. South—Open space,
		Value Rs. 1,500.								
Khupsarwadi.	41	1 32	4 50	..	7 trees.	300	East—Way and houses. West—Agriculture land of Rahim Saheb. North—Agriculture land of Phuthrao. South—House of Abdullah.
	44	2 25	12 00	..	Value Rs. 350.		
	43	3 3	16 00	..	Well. Value Rs. 500.		
		(As per J. B. Record). Value Rs. 2,500.								
Kondha	97	2 15	3 34	..	Tamarind trees 1. 0	700	East—Way. West—Agriculture land of Ganuba. North—Way. South—Way.
	146	10 38	16 28	..	Value Rs. 600.		
Total ..	2	1 313	20 22							
		(As per VII-XII). Value Rs. 7,000.								
Kasarkheda	41	6 30	12 00	800	East—Public way and houses Munawar Shah Sarwar Shah. West—Mutt of Mahadevji and S. No. of Mohd. Ibrahim. North—S. No. of Mohd. Ibrahim. South—Chawdi, open space and Public way.
		Value Rs. 3,000.								
Limbgaon	26	14 28	15 00	..	Neem trees 5.	8,000	East—Road. West—Road. North—Houses. South—Common way and Bazar.
	32	33 28	26 00	..	Value Rs. 200.		
	33	16 1	30 00		
	34	27 11	37 00		
	35	33 25	44 00		
	36	34 06	57 00		
	50	35 19	66 00		
	56	2 10	12 00		
Total ..	8	197 8	287 00							
		(As per J. B. Record). Value Rs. 80,000.								
Lahan	79	13 15	13 50	..	One well.	800	East—House of Mahmood Saheb. West—House of Chote Saheb. North—House of Mahmood Saheb. South—House of Hyder Saheb
		Value Rs. 7,000.			Value Rs. 5,000.		East—Way and well. West—Way. North—Way. South—Houses of Kasars.
Mukhed	219	29 17	47 14	..	Trees 2.	2,000	
	220	10 24	16 28	..	Value Rs. 100.		
Total ..	2	40 1	64 2							
		As per VII-XII. Value Rs. 20,000.								



District Nanded

Serial No. and village	Name of the wakf	Whether the wakf is a Shia or Sunni wakf	Object of the wakf	Name of the waki f	Date and year of creation of the wakf	Details of wakf deed or deeds	Name of the Mutawalli
(1)	(2)	(3)	(4)	(5)	(6)	(7)	(8)
23. Mudkhed ..	Jame Masjid, (Bazar Mahella) Area 135×70 ft. Value Rs. 15,000.	Sunni	Religious	Ack Endr.	Not available	Not available.	Shri Abdul Jalil Saheb R/o Mudkhed.
24. Do. ..	Masjid, Islampura and Grave Area 60×40 ft. Value Rs. 10,000.	Do.	Do.	Do.	Do.	Do.	Msulim Panch Manag- ing.
25. Mugat ..	Dargah Qameer Shah Wali and Graveyard. Value Rs. 3,000.	Do.	Do.	Do.	Do.	Do.	Shri Nawaz Shah Wali Shah R/o Mugat.
26. Do. ..	Jame Masjid Area 75×75 ft. Value Rs. 3,000.	Do.	Do.	Do.	Do.	Do.	Shri Sk. Maula Md. Sarwar, R/o Mugat.
27. Malegaon ..	Masjid and Graveyard .. Area 115×45 ft. Value Rs. 10,000.	Do.	Do.	Do.	Do.	M. No. 29250, dt: 14th Rajab 1302 Hijri.	Shri Hussain Shah Ni- zam Shah R/o Male- gaon.
28. Nanded ..	Ashoor khana Kale Shah Mo- halla Itwara. Area 29×11½ ft. Value Rs. 5,000.	Do.	Do.	Do.	Do.	Not available	Muslim Panch Mana- ging.
29. Do. ..	Ashoor khana Mitti-Ka-Sher and Chilla Sadat Saheb. Area 35×25 ft. Value Rs. 1,000.	Do.	Do.	Do.	Do.	Do.	Shri Ismail Saheb Mo- hiuddin Saheb Qadri R/o Hatai Galli, Nanded.
30. Do. ..	Ashoorkhana (Tin shed) Itwara Area 56×30 ft. Value Rs. 5,000.	Do.	Do.	Do.	Do.	Do.	Shri Abdullah Shah R/o Itwara, Nanded.
31. Do. ..	Ashoorkhana Hateli.. Area 40×20 ft. Value Rs. 2,500.	Do.	Do.	Do.	Do.	Do.	Shri Fathe Mohammed R/o Dhanganr Tekdi, Nanded.



Details of immovable properties assessed at more than Rs. 5 or valued at more than Re. 1				Other properties			Details of the properties	Cash Grant or annuities if any received from Govt.	Estimated annual income	Remarks
Village	Survey No.	Area	Assessment	Village where situated	Site on which situated	Boundaries				
(9)	(10)	(11)	(12)	(13)	(14)	(15)	(16)	(17)	(18)	(19)
		A. gs.	Rs. P.						Rs.	
Mudkhed	Mukhed	11 shops. Value Rs. 14,000. Area 20×20 ft. each. One house. Area 44×25 ft. Value Rs. 3,000. Tree 1. Value Rs. 20.	Situated in Bazar galli. near police station east side of Masjid.	Janamaz Wall Clock, etc. V. Rs. 1,000.	..	300	East—Road and Shop of Syed Karim. West—House of Abdul Wahed. North—Road. South—Road.
..	Do.	One shop. Area 30×30 ft. Value Rs. 2,000. Well 1. Value Rs. 2,000.	Situated on the south western corner of the Masjid.	Do.	240	East—Road. West—Road. North—Road. South—Road.	
Mugat	128	17 21 As per VII-XII. Value Rs. 8,000.	26 56 8 15 Value Rs. 8,000.	Mugat	Neem trees 3. Value Rs. 400.	1,000	East—Agriculture land of Waman Mahadeo. West—Public way. South—Agriculture land of Waman Mahadeo.	
..	Do.	Two rooms. Value Rs. 2,400. Area 15×15 ft. each. Trees 2. Value Rs. 150. Well 1. Value Rs. 1,000.	In the premises of Masjid.	..	120	East—Cattle compound and School. West—House of Sadashiv Datta Ram. North—House of Purbhaji. South—Public way and Gram Panchayat Office.	
Malegaon	68 86	7 39 6 03 As per VII-XII. Value Rs. 8,000.	4 75 8 15 Value Rs. 8,000.	Malegaon.	Open plot. Value Rs. 300. Area 45×40 ft. Well 1. Value Rs. 8,000.	To the east side of the Masjid.	800	East—Maruti Temple. West—Way. North—House of Mutawalli. South—Way and house of Dattu Rao.
..	Nanded	Open space. Value Rs. 5,000. Area 50×48 ft.	Infront of the Ashoorkhana (Rented for Work Shop and Timber Depot).	500	East—Road. West—Government land. North—House of Md. Sarwar son of Sandal Saheb. South—Public way.
..	Do.	Three shops. M. Nos. 8-2-58, 8-2-59 and 8-2-60. Area 10×8 ft. each. Value Rs. 5,000. Open platform. Value Rs. 400. Area 8×8 ft. Open space. Value Rs. 1,000. Area 35×25 ft.	To the north of Ashoorkhana.	200	East—House of Abdul Rahimuddin. West—House of Tukaram Teli. North—House of Ahmed Rahman. South—Public way.
..	Do.	Tin shed. Area 30×15 ft. (Valuation of the Tin Shed is included in the valuation of the Main Wakf). Tree 1. Value Rs. 50.	80	East—Road. West—House of Abdullah Shah. North—House of Mahboob. South—Road and house.
..	Nanded	One ShopM. Area 20×10ft. Value Rs. 1,000. Open platform. Area 30×20 ft. Value Rs. 500.	No.7-1-117	Rs. 200	East.—Public way. West.—House of Mohd. Khaja North.—House of Ismail. South.—House of Khaja.

District Nanded



Serial No. and village	Name of the wakf	Whether the wakf is a Shia or Sunni wakf	Object of the wakf	Name of the wakif	Date and year of creation of the wakf	Details of wakf deed or deeds	Name of the Mutawalli
(1)	(2)	(3)	(4)	(5)	(6)	(7)	
32. Nanded ..	Ashoor khana Bangla, Graves and Dargah Raoshan Ali. Area 79×75 ft. Value Rs. 5,000.	Sunni	Religious	Ack. Endt.	Not available	Not available	Muslim Panch Manag- ing.
33. Do. ..	Dargah Galib Shah Wali .. Area 15×15 ft. Value Rs. 500.	Do.	Do.	Do.	Do.	Do.	Shri Azam Khan Zahid- khan R/o Barahma- puri, Nanded.
34. Do. ..	Dargah Dildar Shah Wali, near Old Tahsil. Area 36×28 ft. Value Rs. 2,000.	Do.	Do.	Do.	Do.	Do.	Muslim Panch Mana- ging(Shri Fateh Mo- hammed S/o Mohi- uddin on behalf of Dargah Committee).
35. Do. ..	Dargah Kamildad Shah, Mas- jid and Graveyard. Area 170×225 ft. Value Rs. 10,000.	Do.	Do.	Do.	Do.	M. No. 12, dt. 9th Farwari 1310 Fasli.	Shri Mohd. Rasool Mohd. Gaous.
36. Do. ..	Dargah Mastan Shah Wali Gadipura, Nanded. Area 50×50 ft. Value Rs. 2,000.	Do.	Do.	Do.	Do.	Not available	Muslim Panch Mana- ging.
37. Do. ..	Dargah Yateem Shah Miyan Ashoorkhana and Graveyard Chowk. Area 115×90 ft. Value Rs. 5,000.	Do.	Do.	Do.	Do.	Do.	Shri Anwarul Hasan Qadri R/o Shedi, Nanded.
38. Do. ..	Dargah Shah Rahman and Masjid. Area 100×86 ft. Value Rs. 2,000.	Do.	Do.	Do.	Do.	M. No. 1849 of 1300 Hijri.	Shri Ameenuddin Sah- eb Jamedar.
39. Do. ..	Dargah Ismail Shah Qadri, Masjid Mashaq, Graveyard and Library. Area 113×71 ft. Value Rs. 15,000.	Do.	Do.	Do.	Do.	Not available	Shri Cause Mohiuddin Saheb R/o Sayedan Mohalla, Nanded.
40. Do. ..	Dargah, Masjid, Ashoorkhana, Hussaini Alam, Graveyard and Grave Sadat Saheb. Area 150×90 ft. (M. No.9-1. 204). Value Rs. 30,000.	Do.	Do.	Do.	Do.	M. No. 1065, dt. 27th Tir 1311 F.	Shri Bhiku Shah Faizu- llah Shah R/o Barh- mapuri, Nanded.
41. Do. ..	Graveyard and Dargah Sadat Saheb (Qila Road). Area 50×50 ft. Value Rs. 1,000.	Do.	Do.	Do.	Do.	Not available	Muslim Panch Manag- ing.
42. Do. ..	Graves, Dargah Peer Saheb, New Masjid, Religious Sch- ool, Chilla Sadat Saheb. Area 70×58 ft. Value Rs. 10,000.	Do.	Do.	Do.	Do.	Do.	Shri Abdul Ali Saheb

Details of immovable properties assessed at more than Rs. 5 or valued at more than Re. 1				Other properties			Details of the properties	Cash Grant or annuities, if any received from Govt.	Estimated annual income	Remarks
Village	Survey No.	Area	Assessment	Village where situated	Site on which situated	Boundaries				
(9)	(10)	(11)	(12)	(13)	(14)	(15)	(16)	(17)	(18)	(19)
		A. gs.	Rs. P.						Rs.	
					2 Houses. Area 30×28 ft. and 25×15 ft. Value Rs. 25,000.	(1) To the west of .. Ashoorkhana. (2) To the East of the Ashoorkhana.			600	East.—Way and House. West.—Way & Houses. North.—Main Road to Masjid. South.—House of Shri Baig.
Nanded	186	1 22	3 00	Do.	Open space .. Area 15×15 ft. (Valuation of the Open space included in the valuation of S. No. 186. Tree 1. Value Rs. 100.				500	Situated in Survey No. 186
					9 Shops .. Value Rs. 25,000. (Let out on Nuzul) Neem tree 1. Value Rs. 80.				500	East.—Road. West.—House No. 7-4-133. North.—Road. South.—House of No. 7-4-133.
	1	3 09	5 00	Do.	M. No. 7-4-115, 7-4-117, 7-4-113, 7-4-131, 7-4-130, 7-4-132, 7-4-133, 7-4-134 and 7-4-131.		Janamaz, etc. Value Rs. 350.		1,000	East.—Public way. West.—House of Kotha of Tara-dkar and Jamal Bhai. North.—Lane. South.—Way and House of Mohan. Note.—The Inami land is let out on Nazal to the Municipality, Nanded and other persons and from this there is an income of Rs. 1,000 per annum.
				Nanded	Shops 2 .. Area 60×60 ft. Value Rs. 6,000. Neem tree 1. Value Rs. 100.	Beside Dargah.			300	East.—Way. West.—House of Abdul Salam. North.—House of Mohd. Sarwar. South.—Way.
				Do.	8 Shops given on lease. Value Rs. 25,000. 2 Big rooms (used as Library). Value Rs. 8,000. Neem tree 2, and Ritha tree 1. Value Rs. 150.				1,000	East.—Shops and Road. West.—House of Mansab Ali. North.—House of Sk. Umer. South.—Road to Chawk.
Wazirabad	33 36	16 25 10 15	31 72 14 58	Do.	Neem trees 3. Value Rs. 150.		Janamaz Wall Clock etc. Value Rs. 500.		3,000	Situated in Survey No. 33.
				Do.	1 House .. Value Rs. 2,000. 5 Rooms Value Rs. 5,000.	M.No.6-2-144 Infront of Dargah.	Janamaz etc. Value Rs. 350.		300	East.—Way. West.—Maqbara. North.—Road. South.—Way.
Nanded	184	4 05	7 72				Janamaz etc. Value Rs. 500.		1,500	Situated in Survey No. 184.
				Nanded	1 Shop .. Area 10×8 ft. Value Rs. 1,500.	Below the Dargah Syed Sadat.			125	East.—Public way. West.—House of Gaoli. North.—Way. South.—Way to Godawari River.
				Do.	6 Malgies Area 8×4 ft. each Value Rs. 3,000.	M. No. 8-4-136 to 8-4-141. To the west of the Masjid.			500	East.—House of Mohd. Ibrahim West.—Way. North.—Way. South.—House of Resha Mjyan.



District Nanded

Serial No. and village	Name of the wakf	Whether the wakf is a Shia or Sunni wakf	Object of the wakif	Name of the wakf	Date and year of creation of the wakf	Details of wakf deed or deeds	Name of the Matawalli
(1)	(2)	(3)	(4)	(5)	(6)	(7)	(8)
43. Nanded..	Graveyard Ganje Shaheeda, Chilla Sadat, Dargah Maolvi Saheb, Deeni School and Ashoorkhana at Naw Ghat. Area 800×450 ft. Value Rs. 12,000.	Sinni	Religious	Ack.Endt.	Not available	Not available	Muslim Panch Manag-
44. Do. ..	Masjid, Mulla, Graveyard and Dargah Peer Saheb, Burhan Tekdi. M. No. 6-4-186. Area 50×50 ft. Value Rs. 5,000.	Do.	Do.	Do.	Do.	M. No. 29133 dt. 2 Rajab 1302 Hijri.	Shri Mulla Ismail Gaidaraz.
45. Do. ..	Masjid Madina, Dargah Shah Ali Hussaini and Graveyard. Area 175×165 ft. Value Rs. 1,05,000.	Do.	Do.	Do.	Do.	M. No. 1242 dt. 17th Rabi-ul-Awal 1331 Hijri.	Muslim Panch, i.e. Kachi Marchants Manag-
46. Do. ..	Masjid Naw Ghat, Graveyard and Ashoorkhana (M. No. 6-1-71). Area 400×315 ft. Value Rs. 5,000.	Do.	Do.	Do.	Do.	M. No. 906 dt. 22nd Tir 1308 Fasli.	Shri Ahmeduddin Inamdar.
47. Do. ..	Masjid Chowpal, Ashoorkhana and Dargah Nawab Saheb (M. No. 9-3-65). Area 100×60 ft. Value Rs. 15,000.	Do.	Do.	Do.	Do.	Not available	Muslim Panch Manag-
48. Do. ..	Masjid Younus (Masjid Station Road Nanded). Area 27 gunthas out of Survey Nos. 44 and 46. Value Rs. 20,000.	Do.	Do.	Shri Md. Younus S/o Md. Osman.	Do.	Reg. No. 1210 dt. 8th Khurdad 1347 Fasli.	Shri Mohd. Qasim Alias Babu Seth S/o Md. Younus R/o Station Road Nanded.
49. Do. ..	Masjid, Bubujan Kalal Gali M. No. 6-2-119. Area 57×24 ft. Value Rs. 2,500.	Do.	Do.	Ack. Endt.	Do.	Not available	Muslim Panch Manag-
50. Do. ..	Masjid Hatai, Grave Peer Saheb and Deeni School, Karbala Galli. M. No. 9-1-94. Area 46×29 ft. Value Rs. 10,000.	Do.	Do.	Do.	Do.	Do.	Shri Abdullah Saheb Advocate.
51. Do. ..	Masjid (Darbar) and Khanqah Habibiya (Aiderusiya). Area 77×58 ft. Value Rs. 15,000.	Do.	Do.	Malik Amber	Do.	Do.	Muslim Panch Manag-
52. Do. ..	Masjid Bibi Buland and Grave of Bibi Buland. Area 50×47 ft. Value Rs. 15,000.	Do.	Do.	Ack. Endt.	Do.	Do.	Shri Syed Mahmood Syed Abdul Qader R/o Holi Nanded.
53. Do. ..	Masjid Mandai Area 75×70 ft. Value Rs. 25,000.	Do.	Do.	Do.	Do.	M. No. 23802 of 1301 Hijri.	Muslim Panch Manag-




Details of immovable properties assessed at more than Rs. 5 or valued at more than Re. 1				Other properties			Details of the properties	Cash Grant or annuities if any received from Govt.	Estimated annual income	Remarks
Village	Survey No.	Area	Assessment	Village where situated	Site on which situated	Boundaries				
(9)	(10)	(11)	(12)	(13)	(14)	(15)	(16)	(17)	(18)	(19)
		A. gs.	Rs. P.						Rs.	
..	Nanded	Endowed land as per Agreement deed. Area 450 × 215 ft. Value Rs. 3,000.	600	East.—Survey No. 106. North.—Nanded city. South.—Ganga Nadi.
Nanded	159 106	8 25 7 39	13 72 13 72	1,000	East.—House of Abdul Gafoor, West.—House of Mahboob Bi, North.—House of Syed Hassan, South.—Open space and House of Md. Sarwar.
..	Nanded	Godowns 5 .. Value Rs. 40,000. Trees 7. Value Rs. 250.	M. Nos. 4-1-174, 4-1-137 and 4-1-138.	Wallclock etc. .. Value Rs. 2,000.	..	3,000	Situated in Survey No. 4.
Usarni	55	33 22	46 28	Do.	Trees 2 .. Value Rs. 50.	..	Janamaz etc. Value Rs. 100.	..	1,600	East.—Way, West.—House of Ahmeduddin, North.—Way. South.—Open ground,
..	Do.	1 Shop .. Area 22 × 10 ft. Value Rs. 2,000. Well 1. Value Rs. 2,000.	M. No. 9-3-64 to the South of the Masjid.	Janamaz etc. Value Rs. 200.	..	100	East.—Open space. West.—Road. North.—Way to houses. South.—Road.
..	Do.	9 Malgies, New temporary four malgies without Municipal Nos.(as per map at Ex-3). Value Rs. 80,000.	M.Nos.3-4-61 to 3-4-69.	5,700	East.—Road to Railway Station, West.—Gandya Factory, North.—Malgies and Gandy Bungalow. South.—Dak Bungalow.
..	Nanded	3 Shops .. Value Rs. 20,000.	Adjacent to Masjid.	300	East.—House of Sonar. West.—Holi Road. North.—Road to Kalal Galli, South.—House of Ibrahim.
..	Do.	4 Malgies .. Area 18 × 8ft. each Value Rs. 10,000. Open space. Area 94 × 26 ft. (Behind the Masjid). (Its Valuation is included in the Valuation of Main Wakfs).	To the South of the Masjid M. No. 8-2-163 to 8-2-166.	500	East.—Road, West.—Way and Open space. North.—House of Abdul Gafoor, South.—Way.
..	Do.	5 Rooms .. Area (1) 15 × 14 ft. (2) 10 × 14 ft. (3) 11 × 14 ft. (4) 6½ × 14 ft. (5) 6 × 14 ft. Open plot. Area 75 × 40 ft. Value Rs. 5,000.	To the north of Masjid.	Janamaz etc. Value Rs. 1,100.	Cash Annuity Rs. 60.	600	East.—Locality. West.—Road to Chowk, North.—Way. South.—Road.
..	Do.	2 Shops .. Area 8½ × 10 ft. (each). Value Rs. 10,000. M. No. 6-2-2 and 6-2-3.	To the west of the Masjid.	240	East.—House of Mohd. Ismail, West.—Road. North.—House of Ramchander, South.—Road to School.
Ganpur	2 37/1	14 08 9 35	37 25 12 00	Do.	2 Shops .. Area 14 × 10 ft. Each. Value Rs. 4,000. 3 Rooms. Area (1) 15 × 15 ft. (2) 13 × 7 ft. (3) 11 × 7 ft. Value Rs. 3,000.	To the south of the Masjid Inside the Masjid to the northern corner.	Janamaz etc. Value Rs. 700.	..	2,610	East.—Way and Houses. West.—Way and Houses. North.—Way and Houses, South.—Public way.
Brahmapuri	15	13 26	32 00		As per J.B. Record. Value Rs. 15,000.					



District Nanded

Serial No. and village	Name of the wakf	Whether the wakf is a Shia or Sunni wakf	Object of the wakf	Name of the wakf	Date and year of creation of the wakf	Details of wakf deed or deeds	Name of the Mutawalli
(1)	(2)	(3)	(4)	(5)	(6)	(7)	(8)
54. Nanded	Masjid Chowk Area 55×45 ft. Value Rs. 40,000. Sunni	Religious	Ack. Endt.	Not available	Not available	Mushaf Panch Mangaling.
55. Do.	Masjid and Ashoorkhana Bagban Galli. Area 48×35 ft. Value Rs. 15,000.	Do.	Do.	Do.	Do.	Do.	Shri Abdul Subhan S/o Sultanji R/o Bagban Galli, Nanded.
56. Do.	Masjid Karbala, Religious School (Darul-Uloom). Area 100×56 ft. Value Rs. 10,000.	Do.	Do.	Do.	Do.	Do.	Muslim Panch Manag- ing.
57. Do.	Masjid, Iddgah Qadeem, Station Road. Area 232×191 ft. Value Rs. 15,000.	Do.	Do.	Do.	Do.	Do.	Marathwada Wakf Board.
58. Do.	Masjid Bara Imam and Dargah Sadat, Ashoorkhana, Graveyard and Chilla Madar Saheb. Area 235×202 ft. Value Rs. 25,000.	Do.	Do.	Do.	Do.	Do.	Shri Sk. Imam Sk Ismail and Others.
59. Do.	Masjid Fateh Jang Khan, Dargah, Graveyard, Takiya Bibi Maryam and Grave Sadat Saheb. Area 400×350 ft. Value Rs. 80,000.	Do.	Do.	Do.	Do.	M. No. 26465 dt. 3rd Zekada 1301 Hijri.	Muslim Panch Manag- ing.
60. Do.	Masjid Qamaruddin and Deeni School In Pathak Galli. Area 76×46 ft. Value Rs. 50,000.	Do.	Do.	Do.	Do.	Not available	Shri Abdul Bari Qayum R/o Hataigalli, Nanded. Abdul Hataig.



Details of immovable properties assessed at more than Rs. 5 or valued at more than Re. 1				Other properties			Details of the properties	Cash Grant or annuities if any received from Govt.	Estimated annual income	Remarks
Village	Survey No.	Area	Assessment	Village where situated	Site on which situated	Boundaries				
(9)	(10)	(11)	(12)	(13)	(14)	(15)	(16)	(17)	(18)	(19)
		A. gs.	Rs. P						Rs.	
..	Nanded	5 Shops, Double Storied. Area 25×12 ft. Eash. Value Rs. 50,000.	M. Nos. 243/1 to 243/5 to the East of Masjid.	Janamaz etc. Value Rs. 800.	..	2,000	East.—Main Road. West.—Way. North.—House of Asha Miyan. South.—Maalaza Azaz Road.
..	1 Shop .. Area 12×10 ft. Value Rs. 2,000. East.—Gate of Masjid. West.—Deeni School. North.—Road. South.—Masjid. 1 House. Area 60×30 ft. M. No. 6·4·146. Value Rs. 3,000. (Deeni School). East.—Shop of Masjid. West.—House of Ibrahim. North.—Road. South.—House of Komti.	M. No. 6·4·145.	Janamaz wall clock etc. Value Rs. 500.	..	144	East.—Road. West.—School belonging to Masjid. North.—Way. South.—House of Dhut.
..	1 Shop .. Area 11×10 ft. Value Rs. 2,000. 2 Rooms. Area 11×10 ft. and 26×12 ft. Value Rs. 3,000. Tamarind tree 1. Value Rs. 100.	M. No. 9·1·109 to the South of Masjid.	Janamaz etc. Value Rs. 400.	..	125	East.—Houses. West.—Road to river. North.—Open land. South.—Houses.
..	2 Shops .. Area 12×10 ft. each. Value Rs. 10,000. 4 Shops, under constructions. Area 16×12 ft. each Value Rs. 20,000. Open plot. Area 112×12 ft. Value Rs. 15,000. Trees 12. Value Rs. 500.	To the back side of Masjid. To the back side of Masjid, facing the road.	Janamaz wall clock etc. Value Rs. 500.	..	1,500	East.—Police station. West.—Gate and compound of Collector Office. North.—Compound of Collector Office. South.—Station Road.
..	7 Malgies (in the court yard of Masjid). Value Rs. 18,000.	M. Nos. : 6·4·26, 6·4·39, 6·4·38, 6·4·40, 6·4·47, 6·4·25.	Janamaz wall clock etc. Value Rs. 600.	..	1,500	East.—Way to house of Kasaban. West.—House of Abdul Gani. North.—Itwara Road. South.—P.W.D. Road.
Wadi Bk.	46 50	13 02 21 22	25 00 42 00	Nanded	5 Malgies (M. Nos 7·4·4 to 7·4·9). 1 House (M. No. 9·4·141). 61 nuzul plots (Houses constructed on nuzul plot 16). (M. Nos. 9·4·142, 1·4·158, 9·4·145, 9·4·144, 9·4·146, 9·4·130, 9·4·131, 9·4·121 and shops). Value Rs. 25,000. (M. No. 7·4·17, 3516, 3517, 3531, 3530, 3518, 3519, and 3550).	2,000	East.—Government Way. West.—Open space of Masjid. North.—Graveyard. South.—Government Road.
..	2 Shops .. 3 Malgies. Value Rs. 18,000.	M. No. 6·1·154, 6·1·155 and 6·1·156.	Janamaz wall clock etc. Value Rs. 500.	..	600	East.—Way. West.—Public way. North.—Public way. South.—House of Mir Abdul Waris.



District Nanded

Serial No. and village	Name of the wakf	Whether the wakf is a Shia or Sunni wakf	Object of the wakf	Name of the wakf	Date and year of creation of the wakf	Details of wakf deed or deeds	Name of the Mutawalli
(1)	(2)	(3)	(4)	(5)	(6)	(7)	(8)
61. Nanded	Masjid and Graveyard, Wazirabad. Area 26 × 24 ft. Value Rs. 50,000.	Sunni	Religious	Ack. End.	Not available	Not available	Muslim Panel Manag- ing.
62. Do.	Makka Masjid, Graveyard and Dargah Sayed Sadat (M. No. 7-2-50). Area 188 × 81 ft. Value Rs. 30,000.	Do.	Do.	Do.	Do.	Do.	Do.
63. Do.	Masjid, Graveyard and Chilla Sadat Saheb (M. No. 8-4-167) in Gani Pura. Area 140 × 110 ft. Value Rs. 15,000.	Do.	Do.	Do.	Do.	Do.	Shri Gulam Yasin Haji Mohd. Ali.
64. Do.	Masjid Ashoorkhana, Musaffer Khana, Dargah Makka Shah Wali Deeni School and Graveyard, Mohalla Gadipura. Area 275 × 215 ft. (M. No. 4-6-65). Value Rs. 75,000.	Do.	Do.	Do.	Do.	M. No. 621 dt. 31st Sharewar 1298 Fasli.	Shri Shah Mohammed Tahir Bane Miyan R/o Gadipura.
65. Do.	Jame Masjid, Dargah Graveyard and Deeni School (Aran galli Nanded). Area 140 × 74 ft. Value Rs. 20,000.	Do.	Do.	Do.	Do.	Not available	Marathwada Board.
66. Do.	Sarai Faqroolla Shah, Masjid, Graveyard and Dargah Faq-rulla Shah. Area 220 × 290 ft. Value Rs. 65,000.	Do.	Do.	Asifjal Awal	Do.	Do.	Do.
67. Nehali	Dargah Sakladi Saheb and Graveyard. Area 300 × 300 ft. Value Rs. 3,000.	Do.	Do.	Ack. Endt.	Do.	Do.	Shri Mohd. Ameeruddin Ansari R/o Mudkhed.
68. Peepalgaon .. Korka.	Grave Mastan Shah Wali and Graveyard. Area 125 × 100 ft. Value Rs. 2,000.	Do.	Do.	Do.	Do.	M. No. 29134 dt. 6th Rajab 1302 Hijri.	Jamal Shah S/o Chand Shah R/o Pimpalgaon Korka.




Details of immovable properties assessed at more than Rs. 5 or valued at more than Re. 1				Other properties			Details of the properties	Cash Grant or annuities if any received from Govt.	Estimated annual income	Remarks
Village	Survey No.	Area	Assessment	Village where situated	Site on which situated	Boundaries				
(9)	(10)	(11)	(12)	(13)	(14)	(15)	(16)	(17)	(18)	(19)
		A. gs.	Rs P.							
..	8 Shops ... Area 25 × 17 ft. each. 2 Rooms. Area 12 × 7½ ft. Each. Value Rs. 50,000. Open space of the Masjid around it. Area 174 × 151 ft. Valuation of this is included in the Main Wakfs.	To the south of Masjid facing the Inside the Masjid.	Janamaz fans etc. Value Rs. 800.		2,000	East.—Road. South.—Boundary Central Bank of India.
..	6 Malgies ... Area 15 × 12 ft. each. Value Rs. 24,000. 3 to the North western side of the Masjid and 3 to the Southern side of the Masjid.	M. Nos. 7-2-44, 7-2-45, 7-2-46, 7-2-47, 7-2-48, 7-2-53.	Janamaz fans etc. Value Rs. 2,000.	3,500	East.—House of Kesarchand Teli. West.—Way. North.—House of Syed Yasin. South.—Road.	
..	2 Malgies ... Value Rs. 5,000. 1 Room double storied used as a school. Value Rs. 5,000.	M. Nos.: 8-4-168/1, 8-4-168/2.	Janamaz clock etc. Value Rs. 200.	125	East.—House of Nasiruddin Saheb. West.—House of Gulam Yasin Saheb. North.—Public way. South.—Public way.	
Asarjan Sugaon Bk. Barad	57 11 256	22 16 31 09 39 42 70 28 11 00	39 42 70 28 11 00	Nanded	4 Rooms to the south of the Dargah. Area 16 × 12 ft. each. Plots are given on lease. Valuation included in Main Wakf.	..	Janamaz wall clock etc. Value Rs. 500.	Rs. 198 under Wa-siq No. 272 of 1332 Fasli.	5,000	East.—Way. West.—Graveyard. North.—Road. South.—Godawari River.
..	Do.	5 Shops to the east side of the Masjid. Value Rs. 10,000. 1 House. Value Rs. 5,000.	M. No. 5-1-65 to 5-1-69. M. No.: 5-1-164.	Janamaz etc. Value Rs. 500.	..	1,500	East.—Qila Road. West.—House of Salar Chaus. North.—Public way South.—Public way.
..	Do.	3 Shops situated to the south side of the Masjid. 6 Malgies, situated to the north eastern side of the Masjid. 1 House (7-3-112) to the west of the Masjid. (1) Plot. Area 150 × 33 ft. Total value Rs. 42,000.	7-3-96, 7-3-97, 7-3-98, 121, 122, 123, 124, 125, 126.	3,500	East.—Mutton Market. West.—Public way. North.—Agricultural land. South.—Public Road.
Neihali	23 10	1 18 2 29 As per VII-XII. Value Rs. 5,000.	17 14 3 00	..	Neem tree 1, Beri tree 1. Value Rs. 200.	500	East.—House of Shri Md. Amiruddin. West.—Way to Dongaon. North.—Abadi. South.—River.
Pimpalgaon Korka	81/1 82	6 10 5 00 As per J.B. Record. Value Rs. 5,000.	9 44 8 86	..	Bad tree 1 Value Rs. 25.	500	East.—Way to Nanded. West.—Open plot of Samhaji and way. North.—Survey No. of Parasram. South.—Public way.



District Nanded

Serial No. and village	Name of the wakf	Whether the wakf is a Shia or Sunni wakf	Object of the wakf	Name of the wakf	Date and year of creation of the wakif	Details of wakf deed or deeds	Name of the Mutawalli
(1)	(2)	(3)	(4)	(5)	(6)	(7)	(8)
69. Pardi..	Dargah, Masjid, Ashoorkhana and Graveyard. Area 1½ acre. Value Rs. 6,000.	Sunni	Religious	Ack. End.	Not available	M. No. 30326 dt. 26th Sharwar 1295 Fasli.	Sahab Hussain S/o Goder Ali R/o Pardi.
70. Shankh Teertl.	Ashoorkhana .. Area 20×20 ft. Value Rs. 500.	Do.	Do.	Do.	Do.	M. No. 3468 dt. 14th Thir 1321 Fasli.	Zaina Shah and Ibrahim Shah.
71. Sugaon ..	Dargah Syed Shamsuddin, Ashoorkhana and Graveyard. Area 8 gunthas. Value Rs. 500.	Do.	Do.	Do.	Do.	M. No. 332 dt. 11th Teer 1297 Fasli.	Hyder Shah Amin Shah and Others.
72. Vishnupuri ..	Masjid (Dilapidated) Area 50×50 ft. Value Rs. 2,000.	Do.	Do.	Do.	Do.	Not available	Mohd. Sarwar Imam Saheb and Yasin.
73. Wassarni ..	Masjid and Chilla Peer Burhan Saheb. Area 16×10 ft. Value Rs. 550.	Do.	Do.	Do.	Do.	Do.	Fatru Shah, Chotu and Baba.
74. Wajegaon ..	Ashoorkhana Qadeem Area 90×50 ft. Value Rs. 500.	Do.	Do.	Do.	Do.	Do.	Muslim Panch Manag- ing.
75. Do. ..	Masjid and Ashoorkhana Area 53×50 ft. Value Rs. 1,000.	Do.	Do.	Do.	Do.	Do.	Do. ..



Details of immovable properties assessed at more than Rs. 5 or valued at more than Re. 1				Other properties			Details of the properties	Cash Grant or annuities if any received from Govt.	Estimated annual income	Remarks
Village	Survey No.	Area	Assessment	Village where situated	Site on which situated	Boundaries				
(9)	(10)	(11)	(12)	(13)	(14)	(15)	(16)	(17)	(18)	(19)
		A. gs.	Rs. P.						Rs.	
Vaijapur	25	21 28	39 00	Nanded	Tamarind trees 2 Value Rs. 30. Neem tree 1 Value Rs. 20.	1,000	East.—House of Jaiwantrao. West.—Way. North.—Way and Temple Hanuman. South.—House of Rajanna.
Shankh Tirth.	12	1 32	5 56	Do.	60	East.—Public way. West.—House of Chand Shah. North.—Public way. South.—Way to the Bada of Shri Chand Shah.
Sugaon Kd.	35	9 30	16 00	Do.	1 Neem tree Value Rs. 50.	400	Situated in Survey No. 35.
Vishnupuri	28	5 11	9 00	Do.	100	Situated in Survey No. 28. East.—Open space. West.—Open space. North.—Open space. South.—Road.
Wassarni	8 9 59	00 28 00 28 04 05	01 25 01 75 09 50	..	2 Rooms in a dilapidated condition to the southern side of the Chilla.	1,000	East.—Way. West.—Open space. North.—Hillock. South.—Way.
..	Wajegaon.	3 Shops Area 15 × 10 ft. 15 × 7½ ft., and 15 × 7½ ft. Value Rs. 2,500.	240	East.—Survey No. 1. West.—Public way. North.—Gaothan. South.—Gaothan.
Wajegaon	8	22 02	32 00	Do.	Neem tree 1, Value Rs. 50.	240	East.—Public way and house of Md. Qayum. West.—Public way and house of Md. Chand. North.—House of Abdul Hamid. South.—House of Purbhaji Harji.
			Value Rs. 11,000.							



ABSTRACT

Taluka Nanded, District Nanded, in respect of Sunni Wakf Institutions

	No. of Wakf Institution	Valuation of the Main Wakfs	Valuation of immovable property			Movable	Annual Income			Remarks
			Agri. land	Other than Agri. land	Total		Cash grant	Others	Total	
	(1)	(2)	(3)	(4)	(5)	(6)	(7)	(8)	(9)	(10)
	Rs.	Rs.	Rs.	Rs.	Rs.	Rs.	Rs.	Rs.	Rs.	Rs.
Part "A"	218	4,14,575	800	34,440	35,240
Part "B"
Part "C"	75	9,58,650	5,07,500	6,82,325	11,89,825	15,100	258	88,099	88,357	..
Grand Total	293	13,73,225	5,08,300	7,16,765	12,25,065	15,100	258	88,249	88,507	..