



BY SECRETARY, MARATHWADA WAKF BOARD

No. WKF-MIS-4106-73.—Whereas the Government of Maharashtra under sub-section 5 (1) of section 4 of Wakf Act, 1954, has forwarded a list of Wakf properties to the Marathwada Wakf Board for publication after scrutiny;

The Marathwada Wakf Board after the scrutiny is publishing the list of Wakf under sub-section 5 (2) of section 4 of the said Act. If a dispute arises as to whether or not the property specified in the list is Wakf property or it pertains to Sunni or Shia Wakf, the Board, Mutawalli, or the person interested may institute a suit in a Civil Court as laid down in section 6 (1) within a period of one year from the date of publication of list of Wakf under sub-section (2) of section 5.

SYED YASEEN,

Aurangabad: Secretary,
The 22nd May 1973. Marathwada Wakf Board, Aurangabad.

FORM A

(See Rule 4)

LIST OF (SUNNI) WAKFS IN THE HYDERABAD AREA OF
THE STATE OF MAHARASHTRA

PART "A"

[A means Wakfs having no property or having property details of which would not be required to be given, i.e., Agricultural lands assessed at less than Rs. 5 p.a. or other Immovable Properties valued at Re. 1 or less.]

District Nanded

Serial No. and village	Name of the wakf	Whether the wakf is a Shia or Sunni wakf	Object of the wakf	Name of the wakif	Date and year of creation of the wakf	Details of wakf deed or deeds	Name of the Mutawalli
(1)	(2)	(3)	(4)	(5)	(6)	(7)	(8)
1. Ambulga Bk.	Ashoorkhana (situated in gaothan). Area 33 × 27 ft. Value Rs. 200.	Sunni	Religious	Ack.-Endt.	Not available	Not available	Muslim Panch Managing.
2. Do.	Graveyard and Chilla Mahboob Subhani and Ashoorkhana. Area 60 × 45 ft. Value Rs. 800 (in gaothan).	Do.	Do.	Do.	Do.	Do.	Bashu son of Murtuza Shah.
3. Do.	Graveyard and Iddgah (situated in gaothan). Area 125 × 120 ft. Value Rs. 200.	Do.	Do.	Do.	Do.	Do.	Muslim Panch Managing.
4. Do.	Jame Masjid in gaothan Area 40 × 20 ft. Value Rs. 200.	Do.	Do.	Do.	Do.	Do.	Do.
5. Awral	Ashoorkhana in gaothan Area 40 × 20 ft. Value Rs. 200.	Do.	Do.	Do.	Do.	Do.	Lal Mohammed Mohd. Hasin.
6. Awrala	Chilla Mahboob Subhani situated in gaothan. Area 25 × 20 ft. Value Rs. 50.	Do.	Do.	Do.	Do.	Do.	Ahmed Husain son of Bane.
7. Do.	Graveyard and Chilla Syed Peer. Area 35 × 35 ft. Value Rs. 100.	Do.	Do.	Do.	Do.	Do.	Muslim Panch Managing.
8. Akharga	Dargah Shah Dawal Malik, situated in Gairan S. No. 67. Area 90 × 72 ft. Value Rs. 2,000.	Do.	Do.	Do.	Do.	Do.	Do.
9. Barakhali	Ashoorkhana 2 alongwith Chilla Mahboob Subhani in gaothan. Area 46 × 12 ft. Value Rs. 500.	Do.	Do.	Do.	Do.	Do.	Ahmed Khan Saheb.
10. Do.	Ashoorkhana in gaothan Area 20 × 15 ft. Value Rs. 200.	Do.	Do.	Do.	Do.	Do.	Yaseen Sab Maula Sab.
11. Do.	Ashoorkhana in gaothan Area 30 × 15 ft. Value Rs. 300.	Do.	Do.	Do.	Do.	Do.	Ghudu Shah son of Sorwar Saheb, Abdul Karim son of Sk. Mehboob.
12. Do.	Chilla Husaini Alam Area 18 × 18 ft. Value Rs. 50.	Do.	Do.	Do.	Do.	Do.	Muslim Panch Managing.
13. Do.	Chilla Dawal Malik Area 20 × 15 ft. Value Rs. 50.	Do.	Do.	Do.	Do.	Do.	Do.

Details of immovable properties
assessed at more than Rs. 5
or valued at more than Re. 1

Other properties

Cash
Grant
or
annuities
if any
received
from
Govt.


Estimated
annual
income

Remarks

Village	Survey No.	Area	Assessment	Village where situated	Site on which situated	Boundaries	Details of the properties	Cash Grant or annuities if any received from Govt.	Estimated annual income	Remarks
(9)	(10)	(11)	(12)	(13)	(14)	(15)	(16)	(17)	(18)	(19)
		A. gs.	Rs. P.						Rs.	
..	East—Public way. West—House of Hira. North—House of Govind Rao. South—House of Venkatesh.
..	Neem tree 1. Value Rs. 25. Tamarind tree 1. Value Rs. 25.	5	East—House of Hanmanta and Mahboob Saheb. West—Public way. North—House of Masuaji. South—Public way.
..	East—S. No. of Gopal Rao. West—Public way. North—Open space. South—Public way.
..	East—Public way. West—Open space. North—Public way. South—S. No. of Govind Rao and Gopal Rao.
..	East—Public way. West—Open space. North—Public way. South—Public way.
..	Tamarind tree 1. Value Rs. 25.	5	East—Public way. West—Open space. North—Public way. South—House of Sham Rao Hanmantha.
..	East—Hanuman temple. West—Way. North—S. No. of Gangamani Maruti. South—Way.
..	Tamarind tree 1. Value Rs. 15.	5	East—S. No. 2. West—S. No. 67. North—S. No. 67. South—S. No. 67.
..	Neem tree 1. Value Rs. 50.	East—Way. West—House of Mellaji Chinnaji. North—Way. South—Way.
..	East—Way. West—Open space. North—House of Imam. South—Way to house of Imam.
..	East—House of Ahmed son of Fakir Ahmed. West—Open space. North—Way. South—Way.
..	East—Way. West—Way. North—Way. South—Way.
..	East—Masanwat. West—Way. North—Hill. South—School.

District Nanded

Serial No. and village	Name of the wakf	Whether the wakf is a Shia or Sunni wakf	Object of the wakf	Name of the wakif	Date and year of creation of the wakf	Details of wakf deed or deeds	Name of the Mutawalli
(1)	(2)	(3)	(4)	(5)	(6)	(7)	(8)
14. Barahali	.. Dargah Shah Mastan Saheb and Nooruddin Qadri and Graveyard. Area 1 acre 51 gunthas. Value Rs. 800.	Sunni	Religious	Ack-Endt.	Not available	Not available	Muslim Panch Mana- ging.
15. Do.	.. Graveyard situated in gaathan Area 125 x 110 ft. Value Rs. 400.	Do.	Do.	Do.	Do.	Do.	Do.
16. Do.	.. Graveyard and Chilla Khaja Bande Nawaz. Area 215 x 60 ft. Value Rs. 300.	Do.	Do.	Do.	Do.	Do.	Do.
17. Do.	.. Iddgah Area 100 x 90 ft. Value Rs. 200.	Do.	Do.	Do.	Do.	Do.	Do.
18. Do.	.. Masjid and Graveyard (in gaathan). Area 120 x 105 ft. Value Rs. 4,000.	Do.	Do.	Do.	Do.	Do.	Do.
19. Bareli Kd.	.. Chilla Haz. Shah Dawal Saheb Area 6 x 6 ft. Value Rs. 50.	Do.	Do.	Do.	Do.	Do.	Do.
20. Do.	.. Chilla Jalal Peer Saheb Area 12 x 12 ft. Value Rs. 200.	Do.	Do.	Do.	Do.	Do.	Do.
21. Do.	.. Graveyard in Gairan Area 40 x 40 ft. Value Rs. 50.	Do.	Do.	Do.	Do.	Do.	Do.
22. Bareli Bk.	.. Ashoorkhana (only opens space) Area 15 x 15 ft. Value Rs. 200.	Do.	Do.	Do.	Do.	Do.	Do.
23. Do.	.. Graveyard Area 6 gunthas. Value Rs. 100.	Do.	Do.	Do.	Do.	Do.	Do.
24. Bamni	.. Ashoorkhana 2 in gaathan Area 24 x 24 ft. Value Rs. 400.	Do.	Do.	Do.	Do.	Do.	Shri Amir Saheb Khawja Miyan and others, resident of Bamni.
25. Do.	.. Dargah Pards Peer Saheb Area 60 x 60 ft. Value Rs. 1,500.	Do.	Do.	Do.	Do.	Do.	Shri Ameer s/o Mahtab Saheb, resident of Bamni.



Details of immovable properties
assessed at more than Rs. 5 or
valued at more than Re. 1

Other properties


Cash
Grant
or
annuities
if any
received
from
Govt.
Estimated
annual
income

Remarks

Village	Survey No.	Area	Assessment	Village where situated	Site on which situated	Boundaries	Details of the properties	Cash Grant or annuities if any received from Govt.	Estimated annual income	Remarks
(9)	(10)	(11)	(12)	(13)	(14)	(15)	(16)	(17)	(18)	(19)
		A. gs.	Rs. P.						Rs.	
..	Babul trees 12. Value Rs. 300.	Situated in S. No. 316.
..	Neem tree 1. Value Rs. 30. Babul tree 1. Value Rs. 5.	East—House of Gangaram and others. West—Way. North—S. No. of Chanda Versingh. South—Way.
..	East—Way. West—S. No. of Anand Rao Govindrao. North—Well. South—S. No. of Pandharinath
..	East—S. No. of Anand Rao Deshmukh. West—S. No. of Yenka Hanmantha. North—S. No. of Anand Rao Deshmukh. South—S. No. of Yenka Hanmantha.
..	Neem tree 1. Value Rs. 25.	East—Way. West—House of Mahaling Singappa. North—House of Waheed Saheb and Ashoorkhana. South—Way and house of Chand Saheb.
..	East—Gadi. West—Public way. North—House of Laxman Rao. South—House of Tukaram Vithoba.
..	Situated in S. No. I.
..	East—Gairan. West—Agriculture land of Hanmanth Rao. North—Agriculture land of Ganpat Rao. South—Gairan and way.
..	East—House of Rama son of Naga. West—House of Shanker. North—House of Jaje Rao. South—Public way.
..	Situated in Gairan S. No. 50.
..	Neem tree 1. Value Rs. 25.	East—Open space and way. West—House of Ameer Saheb. North—House of Ameer Saheb. South—Public way.
..	Neem trees 6. Value Rs. 100.	East—Open space. West—Open space. North—Agriculture land of Kalambar. South—Agriculture land of Ameer Saheb.

District Nanded

Serial No. and village	Name of the wakf	Whether the wakf is a Shia or Sunni wakf	Object of the wakf	Name of the wakif	Date and year of creation of the wakf	Details of wakf deed or Name of the Mutawalli		
(1)	(2)	(3)	(4)	(5)	(6)	(7)		
26. Bamni	Graveyard Area 25 × 20 ft. Value Rs. 150.	Sunni	Religious	Ack.-Endt. Not available	Not available	Muslim Panch Manag- ing.
27. Do.	Graveyard Area 75 × 75 ft. Value Rs. 200.	Do.	Do.	Do.	Do.	Do.
28. Metmogra	Ashoorkhana, Baldar Khan Area 25 × 25 ft. Value Rs. 150.	Do.	Do.	Do.	Do.	Do.
29. Betmogra	Ashoorkhana, Nale Hyder, situated in gaathan. Area 50 × 30 ft. Value Rs. 300.	Do.	Do.	Do.	Do.	Shivling Pasha.
30. Do.	Ashoorkhana, Maula Ali Area 30 × 24 ft. Value Rs. 2,000.	Do.	Do.	Do.	Do.	Muslim Panch Manag- ing.
31. Do.	Ashoorkhana, Bara Imam Area 32 × 30 ft. Value Rs. 2,000.	Do.	Do.	Do.	Do.	Peer Mohammed son of Sk. Husain.
32. Do.	Graveyard and Iddgah old Area 15 gunthas. Value Rs. 500.	Do.	Do.	Do.	Do.	Muslim Panch Manag- ing.
33. Do.	Iddgah Area 80 × 45 ft. Value Rs. 3,500.	Do.	Do.	Do.	Do.	Do.
34. Do.	Jame Masjid Area 52 × 30 ft. Value Rs. 3,000.	Do.	Do.	Do.	Do.	Do.
35. Do.	Masjid (old) Area 28 × 24 ft. Value Rs. 2,000.	Do.	Do.	Do.	Do.	Do.
36. Bhaswadi	Chilla Mahboob Subhani and Graveyard. Area 30 × 30 ft. Value Rs. 200.	Do.	Do.	Do.	Do.	Do.
37. Do.	Graveyard Area 100 × 100 ft. Value Rs. 300.	Do.	Do.	Do.	Do.	Do.
38. Do.	Masjid (Delapidated) and Peer Dawal Malik (Ashoorkhana). Area 20 × 20 and 15 × 15 res- pectively. Value Rs. 200.	Do.	Do.	Do.	Do.	Do.



Details of immovable properties
assessed at more than Rs. 5 or
valued at more than Re. 1

Other properties

Cash
Grant
or
annuities
if any
received
from
Govt.
(17)

Estimated
annual
income
(18)

Remarks
(19)

Village Survey No. Area Assessment
(9) (10) (11) (12)
A. gs. Rs. P.

Village where situated Site on which situated Boundaries
(13) (14) (15)

Details of the properties (16)

(17)

(18)

Rs.

East—Public way
West—Public way.
North—Public way.
South—Public way and house of Mahadev Rao.

East—Follow land.
West—Follow land.
North—Cart way to Dabka.
South—Follow land.

All sides open space.

All sides open space

East—Public way.
West—Public way and Shop of Nabi s/o Hyder Saheb.
North—Public way.
South—Public way.

East—Public way.
West—House of Shanker son of Jalba P. P.
North—Lane and house of Hyder Shah Jalal Shah.
South—House of Shanker Jalba P. P.

Situated in S. No. 17/1-D.

Situated in Gairan S. No. 102.

East—Lane and house of Mangila Ramgopal.
West—Public way.
North—Public way and house of Sk. Ahmed and Mohd. Ali.
South—Lane and house of Kondiba Mahadu.

East—Open space.
West—House of Mahadulinga Teli.
North—House of Nagnath Lachmana Teli.
South—Lane.

East—Open space.
West—Open space of Fakirs.
North—Open space of Chand Shah Lal Shah.
South—Government way.

East—S. No. 37.
West—S. No. of Lal Shah.
North—Pandani.
South—Agri land of Pundlik.
East—Open space and way.
West—Open space and house of Imam Sab.

Masjid

North—Open space.
South—Way to houses.

East—Public way.
West—Open space and house of Lal Khan.
North—Way to houses and open space.
South—Public way.

Ashoor-khana.

District Nanded

Serial No. and village	Name of the wakf	Whether the wakf is a Shia or Sunni wakf	Object of the wakf	Name of the wakif	Date and year of creation of the wakf	Details of wakf deed or deeds	Name of the Mutawalli
(1)	(2)	(3)	(4)	(5)	(6)	(7)	(8)
39. Baulgaon ..	Ashoor Khana Area 24 × 12 ft. Value Rs. 200.	.. Sunni	Reigious	Ack. Endt.	Not available	Not available	Muslim Panch Manag- ing
40. Do. ..	Graveyard situated in Gairan, S. No. 6. Area 140 × 32 ft. Value Rs. 300.	Do.	Do.	Do.	Do.	Do.	Do.
41. Bhendegaon Kh.	Ashoorkhana and Chilla Maula Ali. Area 90 × 75 ft. Value Rs. 200.	Do.	Do.	Do.	Do.	Do.	Do.
42. Do. ..	Graveyard in Gairan land .. Area 75 × 25 ft. Value Rs. 100.	Do.	Do.	Do.	Do.	Do.	Do.
43. Billali ..	Ashoorkhana .. Area 15 × 10 ft. Value Rs. 100.	Do.	Do.	Do.	Do.	Do.	Do.
44. Billoli ..	Chilla Syed Peer and Grave- yard. Area 75 × 60 ft. Value Rs. 200.	Do.	Do.	Do.	Do.	Do.	Bade Sab and Peer Sab resident of Billoli.
45. Bhatapuri, P. D.	Ashoorkhana .. Area 25 × 20 ft. Value Rs. 50.	Do.	Do.	Do.	Do.	Do.	Ismail s/o Maulana.
46. Do. ..	Grave (unknown) Area 15 × 15 ft. Value Rs. 25.	Do.	Do.	Do.	Do.	Do.	Muslim Panch Manag- ing.
47. Chondi ..	Ashoorkhana .. Area 27 × 21 ft. Value Rs. 100.	Do.	Do.	Do.	Do.	Do.	Ghudu Saheb Fakir Ahmed.
48. Do. ..	Graveyard, Chilla Mahboob Subhani, Chilla Dawal Malik and Iddgah (in S. No. 75). Area 390 × 140 ft. Value Rs. 400.	Do.	Do.	Do.	Do.	Do.	Muslim Panch Manag- ing.
49. Do. ..	Masjid .. Area 33 × 22 ft. Value Rs. 400.	Do.	Do.	Do.	Do.	Do.	Do.
50. Chively ..	Chilla Sadullah Husain in S. No. 5. Area 7 × 7 ft. Value Rs. 200.	Do.	Do.	Do.	Do.	Do.	Do.
51. Chivali ..	Chilla, Dawal Malik Saheb .. Area 8 × 8 ft. Value Rs. 100.	Do.	Do.	Do.	Do.	Do.	Do.



Details of immovable properties assessed at more than Rs. 5 or valued at more than Re. 1				Other properties		Details of the properties	Cash grant or annuities, if any, received from Govt.	Estimated annual income	Remarks
Village	Survey No.	Area	Assessment	Village where situated	Site on which situated	Boundaries			
(9)	(10)	(11)	(12)	(13)	(14)	(15)	(16)	(17)	(18)
		A. ga.	Rs. P.						Rs.
..	East—Public way. West—House of Govind son of Narayan. North—Open space. South—House of Malik.
..	Small Babul trees 5. Value Rs. 8.	East—S. No. of Kishan Govind West—S. No. of Govind Rao son of Gangaram. North—Way to Mugaon village. South—S. No. of Govind Rao son of Gangaram.
..	Neem tree 1. Value Rs. 25.	East—Way. West—Gairau land. North—Way. South—Graveyard. Situated in Gairan land.
..	East—Way. West—Open space. North—Ashoorkhana and way. South—Way.
..	East—Way. West—Open space. North—Way. South—Way.
..	East—Way and River. West—S. No. of Bade Saheb. North—Way. South—River.
..	East—Way. West—House of Narayan Patel. North—Way. South—Well and open space.
..	Situated in S. No. 25 of Shri Ismail Saheb Maulana Saheb.
..	East—Way. West—Way. North—Way. South—Way.
..	Babul tree 1. Value Rs. 5.	East—Way. West—Way. North—Way. South—House of Lal Khan son of Noor Khan.
..	Neem tree 1. Value Rs. 50.	East—Way. West—Way. North—Way. South—House of Lal Khan son of Noor Khan.
..	East—S. No. 5. West—S. No. 5. North—S. No. 5. South—Way to Kharab Khandgaon village.
..	East—House of Khaleba Nagoba. West—S. No. 56/A. North—Way to village Narwali. South—Open space of Mahajan Tomb.

District Nanded

Serial No. and village	Name of the Wakf	Whether the wakf is a shia or sunni wakf	Object of the wakf	Name of the wakif	Date and year of creation of the wakf	Details of wakf deed or deeds	Name of the Mutawalli
(1)	(2)	(3)	(4)	(5)	(6)	(7)	(8)
52. Chivali ..	Graveyard (in S. No. 56/A .. Area 45 x 30 ft. Value Rs. 100.	Sunni	Religious	Ack-End.	Not available	Not available	Muslim Panch Manag- ing.
53. Chandola ..	Dargah, Syed Sadat, Grave- yard and Idgah. Area 225 x 150 ft. Value Rs. 500.	Do.	Do.	Do.	Do.	Do.	Do.
54. Dabka Gundu- pant.	Ashoorkhana, Maola Ali and Graveyard. Area 185 x 150 ft. Value Rs. 2,500.	Do.	Do.	Do.	Do.	Do.	Do.
55. Do. ..	Ashoorkhana (Dilapidated) .. Area 25 x 25 ft. Value Rs. 150.	Do.	Do.	Do.	Do.	Do.	Shri Mahboob Saheb and others, resident of Dabka Gundu- pant.
56. Dabka Raja ..	Masjid .. Area 20 x 15 ft. Value Rs. 500.	Do.	Do.	Do.	Do.	Do.	Muslim Panch Manag- ing.
57. Dhamangaon	Dargah Syed Babu Peer Saheb and Graveyard of Sayeds. Area 385 x 385 ft. Value Rs. 5,000.	Do.	Do.	Do.	Do.	Do.	Do.
58. Do. ..	Graveyard .. Area 390 x 390 ft. Value Rs. 500.	Do.	Do.	Do.	Do.	Do.	Do.
59. Do.	Idgah and Chilla Sk. Farid Shakerganj. Area 60 x 60 ft. Value Rs. 200.	Do.	Do.	Do.	Do.	Do.	Do.
60. Do. ..	Jame Masjid .. Area 42 x 30 ft. Value Rs. 3,000.	Do.	Do.	Do.	Do.	Do.	Do.
61. Dhanaj ..	Graveyard Takiya .. Area 60 x 60 ft. Value Rs. 150.	Do.	Do.	Do.	Do.	Do.	Do.
62. Do. ..	Graveyard Mulla .. Area 40 x 40 ft. Value Rs. 200.	Do.	Do.	Do.	Do.	Do.	Do.
63. Dongargaon	Ashoorkhana, Nale Hyder .. Area 56 x 24 ft. Value Rs. 700.	Do.	Do.	Do.	Do.	Do.	Do.
64. Do. ..	Chilla Syed Lateaf .. Area 24 x 20 ft. Value Rs. 1,200.	Do.	Do.	Do.	Do.	Do.	Do.
65. Do. ..	Graveyards situated in S. No. 31 Area 160 x 56 ft. Value Rs. 500.	Do.	Do.	Do.	Do.	Do.	Do.

Details of immovable properties
assessed at more than Rs. 5 or
valued at more than Re. 1

Other properties

Details of
the
properties

Cash
Grant
or
annuities
if any
received
from
Govt.

Estimated
annual
income

Tafuka Mukhed

Remarks

Village	Survey No.	Area	Assessment	Village where situated	Site on which situated	Boundaries	Details of the properties	Cash Grant or annuities if any received from Govt.	Estimated annual income	Remarks
(9)	(10)	(11)	(12)	(13)	(14)	(15)	(16)	(17)	(18)	(19)
		A. ga.	Rs. P.						Rs.	
..	East—S. No. 56/A. West—S. No. 56/A. North—Way to Narnali. South—S. No. 56/A.
..	Situated in S. No. 122 of Vithal Rao Jiwan Rao.
..	Neem trees 2. Value Rs. 100.	East—Public way. West—Public way. North—Agri. land of Jal Singh. South—Gram Panchayat Office
..	East—Public way. West—Public way. North—Public way. South—House of Hyder Saheb.
..	East—Open space and way. West—Nala. North—House of Masjid. South—House of Ibrahim.
..	Neem trees 5. Value Rs. 250.	Situated in S. No. 129 of Syed Baba Mali Patel.
..	Situated in S. No. 129 of Shri Syed Baba Mali Patel.
..	Neem tree 1. Value Rs. 60.	Situated in S. No. 125 of Shri Sambaji son of Vitha Khokle.
..	Neem tree 1. Value Rs. 50.	East—Public way. West—Public way. North—House of Sahebu and Syed Pasha Syed Miyan. South—Public way.
..	East—Gaathan. West—S. No. of Sitaram son of Yeshwant. North—Open space. South—Agriculture land of Peer Mohd.
..	Neem tree 1. Value Rs. 5.	Situated in Inami land of Peer Mohammed.
..	Tamarind trees 2. Tamarind tree 1. Value Rs. 150.	Rs. 10	East—Public way. West—Public way and house of Hanmantha Gangappa. North—Open place of Chandi. South—House of Ramchander Blacksmith.
..	Neem tree 1. Value Rs. 150.	Situated in S. No. 31 of Shri Syed Chand son of Syed Baba.
..	11 trees. Value Rs. 90.	East—S. No. 31. West—Gaathan. North—S. No. 1 of Ram Rao Malhari. South—S. No. 31.

District Nanded

Serial No. and village	Name of the wakf	Whether the wakf is a Shia or Sunni wakf	Object of the wakf	Name of the wakif	Date and year of creation of the wakf	Details of wakf deed or deeds	Name of the Mutawalli		
(1)	(2)	(3)	(4)	(5)	(6)	(7)	(8)		
66. Dongargaon..	Iddgah Area 40×30 ft. Value Rs. 100.	Sunni	Religious	Ack.-Endt.	Not available	Not available	Muslim Panch Manag- ing.
67. Do.	Masjid Area 48×20 ft. Value Rs. 200.	Do.	Do.	Do.	Do.	Do.	Do.
68. Dornali	Ashoorkhana .. Area 25×18 ft. Value Rs. 300.	Do.	Do.	Do.	Do.	Do.	Mulla Shri Ismail Bismillah and others, resident of Dornali.
69. Do.	Graveyard .. Area 60×60 ft. Value Rs. 200.	Do.	Do.	Do.	Do.	Do.	Muslim Panch Manag- ing.
70. Eklara	Ashoorkhana .. Area 32×20 ft. Value Rs. 700.	Do.	Do.	Do.	Do.	Do.	Do.
71. Do.	Chilla Mastan Shah, Chilla Shah Dawaland Graveyard. Area 40×30 ft. Value Rs. 300.	Do.	Do.	Do.	Do.	Do.	Do.
72. Do.	Chilla Mahboob Subhani .. Area 22×12 ft. Value Rs. 200.	Do.	Do.	Do.	Do.	Do.	Do.
73. Eklara	Chilla Mahboob Subhani Grave Shaik Mahboob and Iddgah. Area 45×35 ft. Value Rs. 300.	Do.	Do.	Do.	Do.	Do.	Do.
74. Do.	Chilla Tarab Ali Shah and Graveyard. Area 105×50 ft. Value Rs. 800.	Do.	Do.	Do.	Do.	Do.	Do.
75. Do.	Graveyard Mulla Area 50×40 ft. Value Rs. 150.	Do.	Do.	Do.	Do.	Do.	Do.
76. Gojegaon	Graveyard .. Area 40×40 ft. Value Rs. 200.	Do.	Do.	Do.	Do.	Do.	Do.
77. Do.	Masjid .. Area 40×20 ft. Value Rs. 500.	Do.	Do.	Do.	Do.	Do.	Do.
78. Hangarga P. K.	Ashoorkhana .. Area 30×30 ft. Value Rs. 500.	Do.	Do.	Do.	Do.	Do.	Do.

Details of immovable properties assessed at more than Rs. 5 or valued at more than Re. 1				Other properties			Details of the properties	Cash grant or annuities if any received from Govt.	Estimated annual income	Remarks
Village	Survey No.	Area	Assessment	Village where situated	Site on which situated	Boundaries				
(9)	(10)	(11)	(12)	(13)	(14)	(15)	(16)	(17)	(18)	(19)
		A. gs.	Rs. P.						Rs.	
..	Situated in S. No. 30.
..	East—Public way. West—House of Narayan. North—Open place of Gaothan. South—S. No. 31.
..	East—Public way. West—House of Rajaram. North—House of Kisan. South—Open space.
..	East—Pandan and Agri. land. West—Cart way to wafanki. North—Public way. South—Open space.
..	East—Open space. West—Lane and house of Daba and Irba. North—Lane and Temple Mari Aai. South—Temple Gao Laxmi.
..	East—Place of Gangaram Ramji. West—Public way. North—Open space. South—Open space of Datt Patil.
..	Neem tree one Value Rs. 7.	East—Open place. West—Open place. North—Public way. South—House of Raheemuddin.
..	Neem tree one Value Rs. 25.	East—Govt. Gairan. West—Govt. Gairan. North—Way to Talkhed. South—S. No. Rachanna Baba.
..	Neem tree one Value Rs. 150.	East—House of Iranna Kondiba Muglaji. West—Govt. land. North—House of Muglaji Nana. South—Open land.
..	East—Open land. West—Way to Adloor. North—Way to Deglur. South—Open land.
..	East—Public way. West—House of Vinkat Rama. North—Open space. South—S. No. of Venkat Rama.
..	Pimpal tree one Value Rs. 50.	East—Way to Gram Panchayat Office. West—House of Ramji Male. North—Way. South—House of Mullaji.
..	East—Public way and open space. West—Houses of Vajinath Ramji. North—House of Mahada Rao. South—Public way.


District Nanded

Serial No. and village	Name of the wakf	Whether the wakf is a Shia or Sunni wakf	Object of the wakf	Name of the wakif	Date and year of creation of the wakf	Details of wakf deed or deeds	Name of the Mutawalli
(1)	(2)	(3)	(4)	(5)	(6)	(7)	(8)
79. Do. ...	Chilla Shah Dawal Malik and Graveyard. Area 60 × 25 ft. Value Rs. 200.	Sunni	Religious	Ack. End.	Not available	Not available	Muslim panch Marzang.
80. Hanwadaj ...	Graveyard ... Area 65 × 35 ft. Value Rs. 500.	Do.	Do.	Do.	Do.	Do.	Do.
81. Do. ...	Masjid ... Area 30 × 30 ft. Value Rs. 400.	Do.	Do.	Do.	Do.	Do.	Do.
82. Hebbet ...	Graveyard ... Area 50 × 50 ft. Value Rs. 50.	Do.	Do.	Do.	Do.	Do.	Do.
83. Hatral ...	Ashoorkhana ... Area 20 × 20 ft. Value Rs. 25.	Do.	Do.	Do.	Do.	Do.	Do.
84. Do. ...	Chilla Syed Saheb and Graveyard and Iddgah. Area 100 × 100 ft. Value Rs. 1,000.	Do.	Do.	Do.	Do.	Do.	Do.
85. Do. ...	Graveyard ... Area 105 × 70 ft. Value Rs. 500.	Do.	Do.	Do.	Do.	Do.	Do.
86. Hakni ...	Ashoorkhana ... Area 15 × 12 ft. Value Rs. 500.	Do.	Do.	Do.	Do.	Do.	Do.
87. Do. ...	Chilla Sona Bibi ... Area 6 × 6 ft. Value Rs. 150.	Do.	Do.	Do.	Do.	Do.	Do.
88. Do. ...	Jame Masjid (only place) and Graveyard. Area 60 × 45 ft. Value Rs. 600.	Do.	Do.	Do.	Do.	Do.	Do.
89. Halni ...	Graveyard ... Area 27 guntas. Value Rs. 300.	Do.	Do.	Do.	Do.	Do.	Do.
90. Do. ...	Masjid cum Ashoorkhana (dilapidated). Area 16 × 16 ft. Value Rs. 100.	Do.	Do.	Do.	Do.	Do.	Do.
91. Hipperga ...	Chilla Syed Peer Saheb ... Area 4 × 4 ft. Value Rs. 50.	Do.	Do.	Do.	Do.	Do.	Do.

Details of immovable properties assessed at more than Rs. 5 or valued at more than Re. 1				Other properties			Details of the properties	Cash Grant or annuities if any received from Govt.	Estimated annual income	Remarks
Village	Survey No.	Area	Assessment	Village where situated	Site on which situated	Boundaries				
(9)	(10)	(11)	(12)	(13)	(14)	(15)	(16)	(17)	(18)	(19)
		A. gs.	Rs. P.						Rs.	
..	East—Bank of Talab. West—Bank of Talab. North—Talab. South—Way to Chardole village.
..	East—S. No. 60 belonging to Jaluba Sakhamam. West—Govt. Pandan and S. No. 97/A belonging to Govind Rao son of Dhondiba. North—Hindu Masanwat. South—S. No. 80 belonging to Jaluba Sakhamam.
..	East—Public way. West—Open place of Maroti son of Dhondiba and Public way. North—Place of Maroti Dhondiba and Jaiwanta Sonuba. South—Public way.
..	Situated in Gairan S. No. 38.
..	East—Open space. West—Way and house of Rama. North—Graveyard. South—Open space.
..	Tamarind tree one Neem trees 2 Value Rs. 150.	Situated on the hill ock.
..	Neem tree one Value Rs. 25.	East—Nala. West—Public way. North—Public way. South—Open space.
..	East—House of Imam Shah. West—Galli and House of Vithal Linganna. North—Open space. South—House of Maula Shah.
..	Situated in the Agri. land of Bali.
..	East—S. No. Ramji P. P. and Nala. West—Houses of Mahboob Shah, Hussain Shah and Bapu rao. North—Houses of Govinda Pabai Rao. South—Place of Gaothan and Nala.
..	Neem tree one Tamarind tree one Small baultrees 10 Total-Value Rs. 150.	Situated in S. No. 121.
..	East—Public way. West—House of Ganpat. North—Open space. South—Well.
..	East—House of Babu. West—Rasta and Open space. North—Public way. South—Nala.

District Nanded


Serial No. and village	Name of the wakf	Whether the wakf is a Shia or Sunni wakf	Object of the wakf	Name of the wakf	Date and year of creation of the wakf	Details of wakf deed or deeds	Name of the Mutawalli
(1)	(2)	(3)	(4)	(5)	(6)	(7)	(8)
92. Hipperga ..	Graveyard .. Area 80 × 60 ft. Value Rs. 200. Sunni	Religious	Ack.-End.	Not available	Not available	Muslim Panch Mana- ging.
93. Hasnal .. (P. Deglur).	Graveyard .. Area 100 × 75 ft. Value Rs. 200. Do.	Do.	Do.	Do.	Do.	Do.
94. Itgyal ..	Graveyard and Ashoorkhana .. Area 40 × 30 ft. Value Rs. 100. Do.	Do.	Do.	Do.	Do.	Do.
95. Do. ..	Graveyard .. Area 50 × 25 ft. Value Rs. 200. Do.	Do.	Do.	Do.	Do.	Do.
96. Jatmb Bk. ..	Ashoorkhana .. Area 15 × 10 ft. Value Rs. 280. Do.	Do.	Do.	Do.	Do.	Natu Shah
97. Do. ..	Ashoorkhana Mominan .. Area 25 × 20 ft. Value Rs. 300. Do.	Do.	Do.	Do.	Do.	Syed Ibrahim
98. Do. ..	Ashoorkhana .. Area 30 × 15 ft. Value Rs. 400. Do.	Do.	Do.	Do.	Do.	Sitaram Narayan
99. Do. ..	Chilla Ismail Saheb .. Area 10 × 10 ft. Value Rs. 100. Do.	Do.	Do.	Do.	Do.	Sk. Mahbob and Sk. Qasim Miyan.
100. Do. ..	Chilla Mahboob Subhani .. Area 20 × 20 ft. Value Rs. 100. Do.	Do.	Do.	Do.	Do.	Nabi Saheb
101. Jamb Bk. ..	Chilla Shah Dawal .. Area 60 × 25 ft. Value Rs. 500. Do.	Do.	Do.	Do.	Do.	Syed Qasim
102. Do. ..	Chilla Nasir Jung .. Area 4 × 4 ft. Value Rs. 50. Do.	Do.	Do.	Do.	Do.	Syed Peer son of Peer Alauddin.
103. Jambli ..	Ashoorkhana .. Area 30 × 30 ft. Value Rs. 150. Do.	Do.	Do.	Do.	Do.	Muslim Panch Mana- ging.



Details of immovable properties assessed at more than Rs. 5 or valued at more than Re. 1				Other properties			Details of the properties	Cash Grant or annuities, if any, received from Govt.	Estimated annual income	Remarks
Village	Survey No.	Area	Assessment	Village where situated	Site on which situated	Boundaries				
(9)	(10)	(11)	(12)	(13)	(14)	(15)	(16)	(17)	(18)	(19)
		A. gs.	Rs. P.						Rs.	
..	East—Open space. West—Public way. North—Agri. land of P. P. South—Agri. land of Bhao.
..	East—S. No. Malhar Rao P. P. West—S. No. of Malhar Rao P. P. North—Open place. South—S. No. Maroti Naik.
..	East—Open space. West—Open space. North—House of Mulla Shah. South—Way.
..	Neem tree one Value Rs. 25.	East—Open space and village. West—Agri. land of Shri Gundappa. North—Agri. land of Shri Gundappa. South—Agri. land of Shri Gundappa.
..	East—Open space and house of Baswant. West—House of Natu Saheb. North—Chilla Mahboob Subhani. South—Way and House of Man Singh.
..	East—House of Raje Saheb. West—House of Teli Dhondiba. North—Way and Chawdi of Panchayat. South—Way and House of Sitaram.
..	East—Way and House of Muter. West—Way and House of Raja Ram. North—House of Baba Govind. South—House of Seetaram.
..	East—House of Abdula Ismail Sab. West—Way and Mahadeo Temple. North—Way and Hanuman Temple. South—Gaathan.
..	East—House of Hanif and way. West—House of Ganpati Deshmukh. North—Way and Maidan. South—House of Nabi Saheb.
..	East—House of Sk. Qasim. West—House of Sk. Syed Qasim Mutawalli. North—House of Bapu. South—Way and Graveyard.
..	East—Way. West—House of Syed Altaf. North—Way. South—Way.
..	Situated in S. No. 57.

District Nanded


Serial No. and village	Name of the wakf	Whether the wakf is a Shia or Sunni wakf	Object of the wakf	Name of the wakif	Date and year of creation of the wakf	Details of wakf deed or deeds	Name of the Mutawalli		
(1)	(2)	(3)	(4)	(5)	(6)	(7)	(8)		
104. Jambli	Graveyard Area 70 × 30 ft. Value Rs. 500.	Sunni	Religious	Ack.-End.	Not available	Not available	Muslim Panch Manag- ing.
105. Do.	Iddgah Area 60 × 60 ft. Value Rs. 200.	Do.	Do.	Do.	Do.	Do.	Do.
106. Do.	Masjid Area 24 × 21 ft. Value Rs. 600.	Do.	Do.	Do.	Do.	Do.	Do.
107. Jahur	Graveyard Area 42 × 30 ft. Value Rs. 200.	Do.	Do.	Do.	Do.	Do.	Do.
108. Jahoor	Graveyard, Ashoorkhana and Chilla Mahboob Subhani. Area 120 × 60 ft. Value Rs. 300.	Do.	Do.	Do.	Do.	Do.	Do.
109. Do.	Graveyard Area 450 × 350 ft. Value Rs. 500.	Do.	Do.	Do.	Do.	Do.	Do.
110. Do.	Masjid Area 45 × 35 ft. Value Rs. 200.	Do.	Do.	Do.	Do.	Do.	Do.
111. Kharat Khandgaon.	Chilla Bale Peer and Grave- yard. Area 160 × 160 ft. Value Rs. 500.	Do.	Do.	Do.	Do.	Do.	Do.
112. Do.	Masjid (only open space) Area 20 × 18 ft. Value Rs. 500.	Do.	Do.	Do.	Do.	Do.	Do.
113. Kabnoor	Ashoorkhana Area 20 × 20 ft. Value Rs. 100.	Do.	Do.	Do.	Do.	Do.	Do.
114. Do.	Ghilla Mahboob Subhani Area 6 × 6 ft. Value Rs. 25.	Do.	Do.	Do.	Do.	Do.	Do.
115. Do.	Graveyard in S. No. 52 of Waman son of Keshavrao. Area 100 × 40 ft. Value Rs. 100.	Do.	Do.	Do.	Do.	Do.	Do.
116. Kalamber	Ashoorkhana Area 16 × 16 ft. Value Rs. 200.	Do	Do.	Do.	Do.	Do.	Shri Jambai Subhash of Kalamber



Details of immovable properties assessed at more than Rs. 5 or valued at more than Re. 1				Other properties			Details of the properties	Cash Grant or annuities, if any received from Govt.	Estimated annual income	Remarks
Village	Survey No.	Area	Assessment	Village where situated	Site on which situated	Boundaries				
(9)	(10)	(11)	(12)	(13)	(14)	(15)	(16)	(17)	(18)	(19)
		A. gs.	Rs. P.						Rs.	
..	Situated in Gaothan. East—Public way and Agri. land of Venkat Rao. West—Gaothan. North—Public way and Temple. South—Agri. land of Govinda.
..	Situated in S. No. 59.
..	East—Govt. Chawdi. West—Public way. North—Public way and Open space. South—Open space of Narayan Venkati.
..	East—Way. West—Open space of Hyder. North—Way. South—Open space of Hyder.
..	Bad tree one Value Rs. 50.	East—House of Laxman Babar West—House of Mohiuddin. North—House of Jafer. South—Open space.
..	Neem tree one Value Rs. 25.	East—Way. West—S. Number belonging to Panda. North—S. Number Keshav Pebat. South—Way and Masanwat.
..	Banyan tree one Value Rs. 50.	East—Way. West—House of Madhavrao Vishwanath. North—Way. South—House of Madhavrao Vishwanath.
..	Neem tree one Babul tree on Value Rs. 60.	Situated in S. No. 75/2.
..	East—Open space. West—Khai Bhimrao son of Deoba Patil. North—Open space and Temple Masanwat. etc. South—Open space of Kishor Patil.
..	East—Way. West—House of Shivram. North—Way. South—Way.
..	East—House of Dattegir Ganesh. West—Way. North—Maroti Mandir. South—Way.
..	Trees 2 Value Rs. 25.	East—Pandan and Way. West—Way. North—Pandan and Way. South—Way.
..	East—House of Jamal Saheb. West—Public way. North—House of Jamal Saheb. South—Public way.

District Nanded.

Serial No. and village	Name of the wakf	Whether the wakf is a Shia or Sunni wakf	Object of the wakf	Name of the wakif	Date and year of creation of the wakf	Details of wakf deed or deeds	Name of the Mutawalli
(1)	(2)	(3)	(4)	(5)	(6)	(7)	(8)
117. Kalamber ..	Graveyard Peer and Area 30 × 30 ft. Value Rs. 150.	Sunni	Religious	Ack.-End.	Not available	Not available	Muslim Panch Mana- ging.
118. Khirga ..	Ashoorkhana Maola Ali (Bade Alam Sab). Area 20 × 20 ft. Value Rs. 200.	Do.	Do.	Do.	Do.	Do.	Chingu Shah ..
119. Kundral ..	Ashoorkhana .. Area 20 × 10 ft. Value Rs. 100.	Do.	Do.	Do.	Do.	Do.	Mahboob Saheb son of Haji Sab.
120. Kerur ..	Ashoorkhana Nale Hyder .. Area 15 × 12 ft. Value Rs. 350.	Do.	Do.	Do.	Do.	Do.	Muslim Panch Mana- ging.
121. Do. ..	Ashoorkhana Maola Ali and Chilla Dastagir. Area 22 × 18 ft. Value Rs. 800.	Do.	Do.	Do.	Do.	Do.	Do. ..
122. Kerur ..	Dargah Janglee .. Graveyard. Area 60 × 45 ft. Value Rs. 400.	Do.	Do.	Do.	Do.	Do.	Do. ..
123. Do. ..	Graveyard .. Area 3 guntas. Value Rs. 700.	Do.	Do.	Do.	Do.	Do.	Do. ..
124. Do. ..	Graveyard .. Area 60 × 30 ft. Value Rs. 250.	Do.	Do.	Do.	Do.	Do.	Do. ..
125. Do. ..	Iddgah .. Area 45 × 30 ft. Value Rs. 300.	Do.	Do.	Do.	Do.	Do.	Do. ..
126. Do. ..	Masjid (only space) Area 28 × 18 ft. Value Rs. 700.	Do.	Do.	Do.	Do.	Do.	Do. ..
127. Ladga ..	Chilla Dawal Malik Area 6 × 4 ft. Value Rs. 100.	Do.	Do.	Do.	Do.	Do.	Do. ..
128. Do. ..	Graveyard .. Area 40 × 30 ft. Value Rs. 200.	Do.	Do.	Do.	Do.	Do.	Do. ..
129. Mukhed ..	Ashoorkhana Nooruddin Area 16 × 12 ft. Value Rs. 200.	Do.	Do.	Do.	Do.	Do.	Do. ..
130. Do. ..	Ashoorkhana Nala Hyder (Dilapidated). Area 24 × 16 ft. Value Rs. 500.	Do.	Do.	Do.	Do.	Do.	Majeed Khan son of Mahboob Khan.



Details of immovable properties assessed at more than Rs. 5 or valued at more than Re. 1				Other properties			Details of the properties	Cash Grant or annuities if any received from Govt.	Estimated annual income	Remarks
Village	Survey No.	Area	Assessment	Village where situated	Site on which situated	Boundaries				
(9)	(10)	(11)	(12)	(13)	(14)	(15)	(16)	(17)	(18)	(19)
..	Neem tree one Value Rs. 25.	East—Public way and Abadi. West—Agri. land. North—Cart-way to Dabka. South—Cart-way.
..	Situated in S. No. 33.
..	Neem tree one Value Rs. 50.	East—House of Bhim Shiv. West—Open space of Tulsi Ram. North—Way. South—House of Jalba Kumbhar.
..	East—Public way. West—House of Khande Rao son of Anantrao. North—House of Ganpat son of Shri Anantrao South—Public way.
..	East—House of Vithal son of Pandurang. West—Public way and Open space. North—House of Vithal son of Pandurang. South—Public way.
..	Situated in S. No. 16.
..	Situated in S. No. 21/2.
..	Situated in S. No. 17.
..	Situated in S. No. 116.
..	East—Public way. West—House of Laxman Ram-chandra. North—House of Baba Jukkanji. South—Public way.
..	Situated in S. No. 21.
..	Situated in S. No. 2.
..	East—Way and house of Koli. West—House of Ismail. North—House of Ibrahim. South—House of Sanu Saheb.
..	East—Way. West—Graveyard. North—Graveyard. South—House of Majeed.

District Nanded

Serial No. and village	Name of the wakf	Whether the wakf is a Shia or Sunni wakf	Object of the wakf	Name of the wakif	Date and year of creation of the wakf	Details of wakf deed or deeds	Name of the Mutawalli
(1)	(2)	(3)	(4)	(5)	(6)	(7)	(8)
131. Mukhed ..	Ashoorkhana besides Masjid Chowk. Area 30×30 ft. Value Rs. 100.	Sunni	Religious	Ack.-End.	Not available	Not available	Malarg Shah ..
132. Do. ..	Ashoorkhana Maola Ali Area 48×24 ft. Value Rs. 1,000.	Do.	Do.	Do.	Do.	Do.	Maolana son of Sardar Khan.
133. Do. ..	Ashoorkhana and Grave Area 88×88 ft. Value Rs. 500.	Do.	Do.	Do.	Do.	Do.	Muslim Panch Managing.
134. Do. ..	Ashoorkhana Karimullah Shah Area 50×45 ft. Value Rs. 500.	Do.	Do.	Do.	Do.	Do.	Karimullah Shah and Others.
135. Do. ..	Ashoorkhana Nale Hyder (Dilapidated). Area 16×12 ft. Value Rs. 50.	Do.	Do.	Do.	Do.	Do.	Sk. Nooruddin son of Mohd. Hayat.
136. Do. ..	Ashoorkhana Nale Hyder .. Area 10×10 ft. Value Rs. 50.	Do.	Do.	Do.	Do.	Do.	Muslim Panch Managing.
137. Do. ..	Ashoorkhana .. Area 45×30 ft. Value Rs. 500.	Do.	Do.	Do.	Do.	Do.	Mahboob Saheb son of Hyder Saheb.
138. Do. ..	Ashoorkhana Mohd. Hanif .. Area 29×29 ft. Value Rs. 500.	Do.	Do.	Do.	Do.	Do.	Mohd. Hanif. ..
139. Do. ..	Grave of Alambardar Area 6×6 ft. Value Rs. 100.	Do.	Do.	Do.	Do.	Do.	Peeraji ..
140. Do. ..	Grave Mastan Ali .. Area 15×15 ft. Value Rs. 100.	Do.	Do.	Do.	Do.	Do.	Muslim Panch Managing.
141. Do. ..	Grave Habeeb Saheb Area 18×18 ft. Value Rs. 100.	Do.	Do.	Do.	Do.	Do.	Do. ..
142. Do. ..	Grave of Hyder Shah Wali .. Area 60×68 ft. Value Rs. 500.	Do.	Do.	Do.	Do.	Do.	Do. ..
143. Do. ..	Grave of Bapu Peer .. Area 4×4 ft. Value Rs. 100.	Do.	Do.	Do.	Do.	Do.	Do. .
144. Do. ..	Graveyard Area 100×68 ft. Value Rs. 200.	Do.	Do.	Do.	Do.	Do.	Do. ..

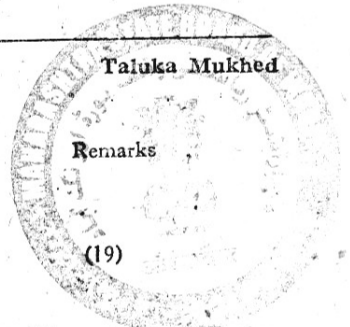
Details of immovable properties assessed at more than Rs. 5 or valued at more than Re. 1				Other properties			Details of the properties	Cash Grant or annuities if any received from Govt.	Estimated annual income	Remarks
Village	Survey No.	Area	Assessment	Village where situated	Site on which situated	Boundaries				
(9)	(10)	(11)	(12)	(13)	(14)	(15)	(16)	(17)	(18)	(19)
		A. gs.	Rs. P.						Rs.	
..	East—House of Koli. West—Graveyard. North—Masjid. South—Shop of Mahadeo.
..	East—Way. West—Way. North—Way. South—House of Dhobi Ganpati.
..	East—Nala. West—Temple Mahadeo. North—Way. South—Open space.
..	East—Shop of Govind. West—Shop of Arjan Koli. North—House of Karim Ali Shah. South—Public way.
..	East—Way. West—Ground. North—Way. South—Plot of Mohd. Osman.
..	East—Open space. West—Way. North—Way. South—House of Mannan.
..	East—Way and S. No. 41. West—Way. North—Graveyard. South—Way.
..	East—House of Mohd. Saheb Manyar. West—Way. North—House of Narhari. South—Way.
..	East—Grave of Shah Wali. West—Nala. North—Open space. South—Open space.
..	East—Well. West—Grave of Mastan Ali. North—Agri. land of Chaus. South—Way.
..	East—Grave of Mastan Ali. West—Well. North—Nala. South—Public way.
..	East—Way. West—Nala. North—Temple of Mahadeo. South—Open space.
..	East—Open space. West—House of Lingu Koli. North—Public way. South—House of Karnal Saheb.
..	East—Masjid. West—Way. North—House of Mahajan. South—Way.

District Nanded

Serial No. and village	Name of the wakf	Whether the wakf is a Shia or Sunni wakf	Object of the wakf	Name of the wakif	Date and year of creation of the wakf	Details of wakf deed or deeds	Value of the Mutawalli
(1)	(2)	(3)	(4)	(5)	(6)	(7)	(8)
145. Mukhed ..	Graveyard of Papa Saheb Area 160 × 120 ft. Value Rs. 700.	.. Sunni	Religious	Ack-End	Not available	Not available	Majeed Khan s/o Mahaboob Khan.
146. Do. ..	Graveyard of Maola Shah Badi Base. Area 101 × 210 ft. Value Rs. 500.	Do.	Do.	Do.	Do.	Do.	Muslim Panch Manag-ing.
147. Do. ..	Graveyard .. Area 150 × 120 ft. Value Rs. 500. Do.	Do.	Do.	Do.	Do.	Do. ..
148. Do. ..	Graveyard of Jame Masjid Area 44 × 22 ft. Value Rs. 200.	.. Do.	Do.	Do.	Do.	Do.	Do. ..
149. Do. ..	Graveyard of Nizam Pasha Area 100 × 84 ft. Value Rs. 2,500.	.. Do.	Do.	Do.	Do.	Do.	Nizam Pasha. ..
150. Do. ..	Graveyard of Jalal Shaheb Area 168 × 104 ft. Value Rs. 1,000.	.. Do.	Do.	Do.	Do.	Do.	Jalal Shah ..
151. Do. ..	Graveyard of Khidki Base Area 180 × 150 ft. Value Rs. 500.	.. Do.	Do.	Do.	Do.	Do.	Pasha s/o Husain Shah
152. Do. ..	Graveyard .. Area 75 × 50 ft. Value Rs. 200. Do.	Do.	Do.	Do.	Do.	Maulana Saheb ..
153. Do. ..	Iddgah Area 168 × 124 ft. Value Rs. 4,000. Do.	Do.	Do.	Do.	Do.	Muslim Panch Manag-ing.
154. Do. ..	Madina Masjid Area 45 × 36 ft. Value Rs. 2,000. Do.	Do.	Do.	Do.	Do.	Maulana Saheb ..
155. Do. ..	Masjid Quwat-e-Islam ward No. 1. Area 58 × 22 ft. Value Rs. 5,000.	.. Do.	Do.	Do.	Do.	Do.	Nizam Pasha ..
156. Do. ..	Masjid-e-Chowk. Area 34 × 17 ft. Value Rs. 5,000. Do.	Do.	Do.	Do.	Do.	Malang Shah ..
157. Do. ..	Jame Masjid .. Area 37 × 37 ft. Value Rs. 2,000. Do.	Do.	Do.	Do.	Do.	Muslim Panch Manag-ing.



Details of immovable properties assessed at more than Rs. 5 or valued at more than Re. 1				Other properties			Details of the properties	Cash Grant or annuities if any received from Govt.	Estimated annual income	Remarks
Village	Survey No.	Area	Assessment	Village where situated	Site on which situated	Boundaries				
(9)	(10)	(11)	(12)	(13)	(14)	(15)	(16)	(17)	(18)	(19)
		A. gs.	Rs. P.						Rs.	
..	East—Way and house of Raghu-nath. West—House of Ganesh. North—House of Yeshwant. South—House of Digamber.
..	East—Public way. West—Public way. North—Public way. South—Agri. land of Baijaji Patel.
..	East—Temple of Hanuman. West—Agri. land of Police Patel. North—Way. South—Way.
..	East—House of Chand. West—Way. North—Masjid. South—Temple of Mahadeo.
..	East—Open space of Raja Durga Singh. West—House of Khaja. North—Masjid. South—Public way.
..	East—House of Qasaban. West—House of Jalal Saheb. North—Open space. South—Houses.
..	East—Temple Hanuman and House of Sambha. West—House of Sambha. North—House of Vishwanath Kondiba. South—Way and House of Sarwar Shah.
..	Kawit tree 1. Neem tree 1. Total Value Rs. 100.	East—Way. West—Way. North—Agri. land of Chaus. South—Way.
..	East—Land of Jalal Saheb. West—Land of Nana Patel. North—Graveyard of Jalal Shah. South—House of Mahadeo Rao Patel.
..	East—Way and House of Osman. West—Way and house of Jan-gam. North—Way and Vithoba Temple. South—House of Abdul Vahab.
..	East—Open space of Baba Rao. West—Open space of Nizam Pasha. North—S. No. 1. South—Public way.
..	East—House of Koli Maruti. West—Graveyard. North—House and shop of Mahaian. South—Ashoorkhana.
..	Neem tree 1. Tamarind trees 2. Total Value Rs. 100.	East—Lane and House of Abdullah Chaus. West—Way. North—Way and House of Narayandas. South—Graveyard.





District Nanded

Serial No. and village	Name of the wakf	Whether the wakf is a Shia or Sunni wakf	Object of the wakf	Name of the wakif	Date and year of creation of the wakf	Details of wakf deed or	Name of the Mutawalli
(1)	(2)	(3)	(4)	(5)	(6)	(7)	(8)
158. Mukhed ..	Takya Karimulla Shah Area 123 × 93 ft. Value Rs. 1,000.	.. Sunni	Religious	Ack. End.	Not available	Not available	Kasimullah Shah Asadullah Shah and others.
159. Mauli ..	Graveyard .. Area 55 × 45 ft. Value Rs. 100.	.. Do.	Do.	Do.	Do.	Do.	Muslim Panch Manag- ing.
160. Do. ..	Masjid .. Area 30 × 27 ft. Value Rs. 1,000.	.. Do.	Do.	Do.	Do.	Do.	Do. ..
161. Moterga ..	Ashoorkhana (Takya) Area 60 × 45 ft. Value Rs. 1,500.	.. Do.	Do.	Do.	Do.	Do.	Do. ..
162. Do. ..	Graveyard in Gaothan Area 60 × 40 ft. Value Rs. 200.	.. Do.	Do.	Do.	Do.	Do.	Do. ..
163. Mandla Pur.	Ashoorkhana .. Area 15 × 15 ft. Value Rs. 300.	.. Do.	Do.	Do.	Do.	Do.	Do. ..
164. Do. ..	Dargah Syed Peer and Grave- yard. Area 150 × 50 ft. Value Rs. 400.	Do.	Do.	Do.	Do.	Do.	Do. ..
165. Mukarama- bad.	Ashoorkhana (dilapidated) Barahman galli. Area 36 × 24 ft. Value Rs. 200.	Do.	Do.	Do.	Do.	Do.	Do. ..
166. Do. ..	Ashoorkhana (dilapidated) Bagban galli. Area 30 × 24 ft. Value Rs. 500.	Do.	Do.	Do.	Do.	Do.	Shri Moinuddin Alla Baqsh r/o Muka- ramabad.
167. Do. ..	Ashoorkhana (Pinjari) Area 16 × 15 ft. Value Rs. 600.	.. Do.	Do.	Do.	Do.	Do.	Shri Imam Saheb s/o Raje Sab. r/o Mukaramabad.
168. Do. ..	Dargah Hasan Shah Wali alongwith Graveyard and Ashoorkhana. Area 125 × 85 ft. Value Rs. 3,000.	Do.	Do.	Do.	Do.	Do.	Shri Nahne Shah s/o Qasim Shah r/o Mukaramabad.
169. Do. ..	Dargah Ainullah Shah Wali with Grave and Iddgah. Area 200 × 200 ft. Value Rs. 3,000.	Do.	Do.	Do.	Do.	Do.	Muslim Panch Manag- ing.
170. Do. ..	Graveyard .. Area 1 acre 17 guntas. Value Rs. 2,000.	.. Do.	Do.	Do.	Do.	Do.	Do. ..

Details of immovable properties
assessed at more than Rs. 5 or
valued at more than Re. 1

Other properties

Details of
the
propertiesCash
Grant
or
annuities
if any
received
from
Govt.Estimated
annual
income

Remarks


Village	Survey No.	Area	Assess- ment	Village where situated	Site on which situated	Boundaries	(16)	(17)	(18)	(19)
(9)	(10)	(11)	(12)	(13)	(14)	(15)	(16)	(17)	(18)	(19)
		A. gs.	Rs. P.						Rs.	
..	Tamarind trees 7. Kawit tree 1. Total Value Rs. 350.	East—House of Asadullah Saheb West—House of Noor Shah. North—House of B. Kishan. South—House of Karimullah.
..	Neem tree 1. Value Rs. 25.	Situated in Agri. land belonging to Maroti Mahadeo Gosain.
..	East—Open space. West—Open space. North—Open space. South—Open space of Chawdi.
..	Neem tree 1. Value Rs. 85.	East—Government School. West—Public way and House of Tulsiram Baba. North—Public way and shop of Laxman Patel. South—House of Maruti s/o Satwaja and Iruba Baba.
..	East—House of Sanker s/o Mahadu Rao. West—Public way. North—Public way. South—Houses of Rama and Shanker Julia.
..	East—Place and House of Vithal s/o Sangaya. West—Lane. North—Open space and Public way. South—House of Ramchander.
..	Neem tree 1. Babul tree 1. Total Value Rs. 60.	Situated in S. No. of Khushal Rao Mahadeo Rao.
..	East—House of Shankerappa. West—House of Vasamappa. North—Public way. South—Government Place.
..	East—Public way. West—House of Habib Khan. North—House of Shanker Khan. South—Public way.
..	East—Open space and House of Rama. West—House of Baganna. North—Public way. South—House of Immam Saheb.
..	Tamarind tree 1. Neem trees 2. Total Value Rs. 150.	10	East—Agri. land of Durgadas. West—Cart way to Bhaswadi. North—Agri. land of Durgadas. South—Cart way to Itgyal.
..	Neem trees 2. Value Rs. 15.	Situated on the Hillock.
..	Neem trees 9. Value Rs. 1,500.	Situated in S. No. 148.

District Nanded

Serial No. and village	Name of the wakf	Whether the wakf is a Shia or Sunni wakf	Object of the wakf	Name of the wakif	Date and year of creation of the wakf	Details of wakf deeds or deeds	Name of the Mutawalli
(1)	(2)	(3)	(4)	(5)	(6)	(7)	(8)
171. Mukaramabad.	Masjid and Chilla Mahboob Subhani. Area 90 × 80 ft. Value Rs. 5,000.	Sunni	Religious	Ack. End.	Not available	Not available	Muslim Punch Managing.
172. Do.	Takya Mohalla (dilapidated). Area 24 × 12 ft. Value Rs. 200.	Astana	Do.	Do.	Do.	Do.	Do.
173. Marajwadi	Ashoorkhana .. Area 16 × 12 ft. Value Rs. 100.	Do.	Do.	Do.	Do.	Do.	Do.
174. Do.	Chilla Peer Saheb and Graveyard. Area 100 × 100 ft. Value Rs. 500.	Do.	Do.	Do.	Do.	Do.	Do.
175. Do.	Graveyard (Pinjari) .. Area 100 × 50 ft. Value Rs. 200.	Do.	Do.	Do.	Do.	Do.	Do.
176. Manjri	Ashoorkhana .. Area 24 × 12 ft. Value Rs. 100.	Do.	Do.	Do.	Do.	Do.	Do.
177. Do.	Graveyard .. Area 60 × 40 ft. Value Rs. 100.	Do.	Do.	Do.	Do.	Do.	Do.
178. Makni	Ashoorkhana .. Area 20 × 20 ft. Value Rs. 100.	Do.	Do.	Do.	Do.	Do.	Do.
179. Do.	Graveyard in S. No. 21 Area 125 × 75 ft. Value Rs. 100.	Do.	Do.	Do.	Do.	Do.	Do.
180. Nandgaon P.K.	Ashoorkhana Maula Ali Area 15 × 15 ft. Value Rs. 1,000.	Do.	Do.	Do.	Do.	Do.	Do.
181. Do.	Graveyard in Gaothan Area 80 × 20 ft. Value Rs. 200.	Do.	Do.	Do.	Do.	Do.	Do.
182. Newli	Ashoorkhana .. Area 15 × 15 ft. Value Rs. 100.	Do.	Do.	Do.	Do.	Do.	Do.
183. Do.	Dargah (Chilla Dawal Malik). Area 75 × 60 ft. Value Rs. 300.	Do.	Do.	Do.	Do.	Do.	Do.
184. Do.	Graveyard .. Area 100 × 50 ft. Value Rs. 300.	Do.	Do.	Do.	Do.	Do.	Do.

Details of immovable properties assessed at more than Rs. 5 or valued at more than Re. 1				Other properties			Details of the properties	Cash Grant, or annuities if any received from Govt.	Estimated annual income	Remarks
Village	Survey No.	Area	Assessment	Village where situated	Site on which situated	Boundaries				
(9)	(10)	(11)	(12)	(13)	(14)	(15)	(16)	(17)	(18)	(19)
..	Neem tree 1. Value Rs. 15.	East—House of Meera Saheb. West—House of Ahmed Hussain North—Public way. South—House of Anwer Shah.
..	East—House of Nahnu Shah. West—House of Mahboob Shah. North—Open space and way. South—House of Jalal Shah.
..	East—Open space. West—Open space. North—Government way. South—Gram Panchayat.
..	Trees 3. Value Rs. 50.	Situated on the hillock.
..	Situated at east side, of the River.
..	East—Open space. West—Way. North—House of Vishvanath. South—Way.
..	Tree 1. Value Rs. 15.	Situated in S. No. 1.
..	East—Way. West—Open space. North—Way. South—Way.
..	Neem trees 5. Value Rs. 200.	East—Way. West—Open space. North—S. No. of Mohan Rao. South—House of Govinda.
..	East—Open space. West—Open space and House of Laxman Mahadeo. North—Place of Chawdi. South—Place of Manik P. P.
..	Tamarind tree 1. Babul tree 1. Value Rs. 60.	East—Public way. West—Open space of Madhuker North—S. No. of Manik Rao P. P. South—House of Jamal s/o Chand.
..	East—Public way. West—Public way. North—Base. South—House of Hussain.
..	Neem tree 1. Value Rs. 50.	Situated on the hillock.
..	Neem tree 1. Value Rs. 25.	East—Nala and Abadi. West—Agriculture of Mohd. Saheb North—Public way. South—Public way.

District Nanded



Serial No. and village	Name of the wakf	Whether the wakf is a Shia or Sunni wakf	Object of the wakf	Name of the wakif	Date and year of creation of the wakf	Details of wakf deed or deeds	Name of the Mutawalli
(1)	(2)	(3)	(4)	(5)	(6)	(7)	(8)
185. Pala ..	Ashoorkhana .. Area 20 × 15 ft. Value Rs. 200.	..	Sunni	Religious	Ack. Endt.	Not available	Muslim Panch Manag- ing.
186. Do. ..	Chilla Mahboob Subhani .. Area 40 × 80 ft. Value Rs. 100.	..	Do.	Do.	Do.	Do.	Do.
187. Do. ..	Dargah Moti Pasha, Iddgah and Chilla Maola Ali. Area 160 × 130 ft. Value Rs. 1,500.	..	Do.	Do.	Do.	Do.	Do.
188. Do. ..	Graveyard .. Area 110 × 80 ft. Value Rs. 600.	..	Do.	Do.	Do.	Do.	Do.
189. Do. ..	Masjid .. Area 32 × 24 ft. Value Rs. 900.	..	Do.	Do.	Do.	Do.	Do.
190. Pandurni ..	Chilla Khawja Bahauddin .. Area 4 × 4 ft. Value Rs. 50.	..	Do.	Do.	Do.	Do.	Shamsuddin.
191. Rawangaon ..	Ashoorkhana .. Area 27 × 14 ft. Value Rs. 1,000.	..	Do.	Do.	Do.	Do.	Shri Chand Shah Mas- tan Shah.
192. Do. ..	Chilla Syed Sadat .. Area 40 × 40 ft. Value Rs. 100.	..	Do.	Do.	Do.	Do.	Muslim Panch Manag- ing.
193. Do. ..	Chilla and Graveyard of Pathan. Area 120 × 120 ft. Value Rs. 1,000.	..	Do.	Do.	Do.	Do.	Do.
194. Do. ..	Graveyard Pakiram .. Area 60 × 60 ft. Value Rs. 300.	..	Do.	Do.	Do.	Do.	Do.
195. Do. ..	Iddgah and Graveyard .. Area 360 × 80 ft. Value Rs. 3,000.	..	Do.	Do.	Do.	Do.	Do.
196. Do. ..	Masjid .. Area 66 × 50 ft. Value Rs. 6,000.	..	Do.	Do.	Do.	Do.	Do.
197. Do. ..	Takya Naola Ali .. Area 40 × 15 ft. Value Rs. 500.	..	Do.	Do.	Do.	Do.	Shri Mahboob Shah s/o Maola Shah.

Details of immovable properties assessed at more than Rs. 5 or valued at more than Re. 1				Other properties			Details of the properties	Cash Grants or annuities if any received from Govt.	Estimated annual income	Remarks
Village	Survey No.	Area	Assessment	Village where situated	Site on which situated	Boundaries				
(9)	(10)	(11)	(12)	(13)	(14)	(15)	(16)	(17)	(18)	(19)
		A. G.	Rs. P.						Rs.	
..	East—Hut of Jamal Shah Maula Shah. West—Place of Satwa Kubhar. North—House of Ali Shah Jalal Shah. South—Way.
..	East—House of Saiwar. West—Open space of Chawdi. North—House of Ghau Shew Balaji. South—Lane.
..	Tamarind trees 3. Neem trees 2. Value Rs. 250.	East—S. No. of Govind Rao. West—Open space. North—School space. South—Way to Yeoti village.
..	Neem tree 1. Value Rs. 50.	East—S. No. of Govind Rao Patel. West—Way to village Jahcor. North—S. No. of Govind Rao Patel. South—S. No. of Govind Rao Patel.
..	East—Public way. West—Muth Gopal Maharaj. North—Dharam Shala. South—Shop of Sopan Ramji.
..	86	3 35	4 28	..	Tree 1. Value Rs. 15.	150	Situated in S. No. 86.
..	Tree 1. Value Rs. 5.	East—Sarai Masjid. West—Public way. North—Sarai and House of Lingappa. South—Public way.
..	Neem tree 1 Value Rs. 50.	Situated in the Gairan North side of the River.
..	Neem trees 3 Value Rs. 150.	Situated in S. No. of Ahmed Patel.
..	Tamarind tree 1 Value Rs. 50.	East—House of Maruti. West—Public way. North—House of Mahboob Shah. South—Open space.
..	East—Public way. West—Agri. land of Shankerappa. North—Public way. South—Cart way to Mukaramabad village.
..	Neem tree 1 Value Rs. 100.	East—Lane and H. of Basha. West—Lane and Ashoorkhana. North—H. of Shri Nagnath. South—Govt. way.
..	Neem tree 1 Tamarind tree 1. Total Value Rs. 75.	East—Public way. West—Open space. North—Public way and G. P. Offices. South—H. of Mahboob Shah.

District Nanded

Serial No. and village	Name of the wakf	Whether the wakf is a Shia or Sunni wakf	Object of the wakf	Name of the wakif	Date and year of creation of the wakf	Details of wakf deed or deeds	Name of the Mutawalli
(1)	(2)	(3)	(4)	(5)	(6)	(7)	(8)
198. Rawankadi ..	Ashoorkhana .. Area 24 × 15 ft. Value Rs. 150. Sunni.	Religious	Ack. Endt.	Not available	Not available	Hyder Khan Mchd. Khan.
199. Rajura Bk. ..	Ashoorkhana and Chilla Mahboob Subhani. Area 50 × 40 ft. Value Rs. 100.	Do.	Do.	Do.	Do.	Do.	Muslim Panch Managing.
200. Do. ..	Chilla Dawal Malik .. Area 50 × 40 ft. Value Rs. 100.	Do.	Do.	Do.	Do.	Do.	Do.
201. Do. ..	Graveyard .. Area 11 guntas. Value Rs. 260.	Do.	Do.	Do.	Do.	Do.	Do.
202. Do. ..	Iddgah .. Area 80 × 50 ft. Value Rs. 300.	Do.	Do.	Do.	Do.	Do.	Do.
203. Ravan Kala ..	Graveyard .. Area 40 × 40 ft. Value Rs. 100.	Do.	Do.	Do.	Do.	Do.	Do.
204. Ravi ..	Graveyard and Chilla .. Area 120 × 110 ft. Value Rs. 400.	Do.	Do.	Do.	Do.	Do.	Do.
205. Do. ..	Masjid (dilapidated) .. Area 20 × 15 ft. Value Rs. 150.	Do.	Do.	Do.	Do.	Do.	Do.
206. Salgirah Kd.	Ashoorkhana Maula Ali and Nale Hyder with Dargah Hyatullah Shah. Area 45 × 42 ft. Value Rs. 6,000.	Do.	Do.	Do.	Do.	Do.	Do.
207. Do. ..	Grave Nawaz Khan .. Area 24 × 15 ft. Value Rs. 500.	Do.	Do.	Do.	Do.	Do.	Do.
208. Do. ..	Graveyard .. Area 300 × 300 ft. Value Rs. 1,500.	Do.	Do.	Do.	Do.	Do.	Do.
209. Do. ..	Iddgah .. Area 40 × 40 ft. Value Rs. 300.	Do.	Do.	Do.	Do.	Do.	Do.
210. Do. ..	Masjid .. Area 40 × 30 ft. Value Rs. 4,000.	Do.	Do.	Do.	Do.	Do.	Do.
211. Salgira Bk. ..	Ashoorkhana .. Area 21 × 21 ft. Value Rs. 500.	Do.	Do.	Do.	Do.	Do.	Do.



Taluka Mukhed

Details of immovable properties
assessed at more than Rs. 5 or
valued at more than Re. 1

Other properties

Details of
the
properties
Cash
Grant
or
annuities
if any
received
from
Govt.Estimated
annual
income

Remarks

Village	Survey No.	Area	Asses- ment	Village where situated	Site on which situated	Boundaries	(16)	(17)	(18)	(19)
(9)	(10)	(11)	(12)	(13)	(14)	(15)	(16)	(17)	(18)	(19)
		A. gs.	Rs. P.						Rs.	
..	East—Public way. West—House of Hyde. North—Public way. South—Open space.
..	East—House of Babu Rao West—Open space and well. North—S. No. of Pandurang. South—Way.
..	East—Open space of Gaothan. West—Way. North—Open space of Gaothan. South—House of Javantha.
..	Neem tree 1 Value Rs. 15.	Situated in S. No. 261.
..	Banyan tree 1 Value Rs. 25.	Situated in S. No. of Han- mantha. East—Way. West—S. No. of Hanmantha. North—S. No. of Hanmantha. South—Way.
..	East—Pandani. West—Public way. North—Pandani. South—River.
..	Neem tree 1 Value Rs. 25.	Situated in the Agri. land of Shri Apparao North side of the River.
..	East—Public way. West—Open space and way. North—Public way. South—Public way and House of Ganesh Gosavi.
..	East—Gram Panchayat Office. West—House of Satwaji. North—Open space. South—House of Sk. Chand.
..	Tamarind tree 1 Value Rs. 200.	East—Open space. West—Open space of Maruti. North—House of Dhondiba. South—Ashoorkhana.
..	Babul trees 2 Value Rs. 5.	Situated in S. No. 48.
..	Situated in S. No. 48.
..	Tree 1. Value Rs. 10.	East—Open space. West—Lane. North—Lane and H. of Sk. Lal. South—Open space.
..	East—Open space. West—Open space of Javanta Patil. North—Lane. South—Hut of Javanta Patel.

District Nanded

Serial No. and village	Name of the wakf	Whether the wakf is a Shia or Sunni	Object of the wakf	Name of the wakif	Date and year of creation of the wakf	Details of wakf deed or deeds	Name of the Mutawalli
(1)	(2)	(3)	(4)	(5)	(6)	(7)	(8)
212. Salgira Bk.	Chilla Dewal Malik .. Area 16 x 12 ft. Value Rs. 65.	.. Sunni	Religious	Ack. Enft.	Not available	Not available	Muslim Panch Managing
213. Do.	Chilla Zainuddin and Ashoor- khana Maula Ali. Area 32 x 18 ft. Value Rs. 700.	Do.	Do.	Do.	Do.	Do.	Do.
214. Do.	Dargah Ujale Pir and Grave- yard. Areal Acre, 2 guntas. Value Rs. 1,400.	Do.	Do.	Do.	Do.	Do.	Do.
215. Sawli	Chilla Mahboob Subhani, Saria and Graveyard. Area 60 x 45 ft. Value Rs. 2,000.	Do.	Do.	Do.	Do.	Do.	Nadam Shah son of Bandagi Shah.
216. Saknoor	Ashoorkhana .. Area 30 x 20 ft. Value Rs. 100.	.. Do.	Do.	Do.	Do.	Do.	Muslim Panch Mana- ging.
217. Do.	Graveyard and Dargah Syed Raza. Area 12 guntas. Value Rs. 300.	Do.	Do.	Do.	Do.	Do.	Do.
218. Sawergaon (Wadi).	Ashoorkhana Nale Hyder .. Area 32 x 24 ft. Value Rs. 2,000.	Do.	Do.	Do.	Do.	Do.	Do.
219. Sawergaon	Ashoorkhana Nale Hyder .. Area 8 x 4 ft. Value Rs. 500.	Do.	Do.	Do.	Do.	Do.	Abdul Rahman ..
220. Do.	Ashoorkhana Noor Shah Madar Shah. Area 6 x 4 ft. Value Rs. 100.	Do.	Do.	Do.	Do.	Do.	Noor Shan ..
221. Do.	Ashoorkhana Mominan .. Area 9 x 7 ft. Value Rs. 200.	.. Do.	Do.	Do.	Do.	Do.	Raze Saheb Ahmed Saheb Nabi Saheb and others.
222. Do.	Ashoorkhana Manyar .. Area 7 x 5 ft. Value Rs. 500.	.. Do.	Do.	Do.	Do.	Do.	Roje Saheb Manyar ..
223. Do.	Ashoorkhana Inamdar .. Area 8 x 4 ft. Value Rs. 200.	.. Do.	Do.	Do.	Do.	Do.	Khairuddin Inamdar
224. Do.	Chilla Khawja Bande Nawaz .. Area 2 x 2 ft. Value Rs. 100.	Do.	Do.	Do.	Do.	Do.	Muslim Panch Mana- ging.

Details of immovable properties assessed at more than Rs. 5 or valued at more than Re. 1				Other properties			Details of the properties	Cash Grant or annuities if any received from Govt.	Estimated annual income	Remark
Village	Survey No.	Area	Assessment	Village where situated	Site on which situated	Boundaries				
(9)	(10)	(11)	(12)	(13)	(14)	(15)	(16)	(17)	(18)	(19)
		A. gs.	Rs. P.						Rs.	
..	East—Public way. West—House of Fakir. North—Open space. South—Public way.
..	East—Open space. West—Open space. North—House of Tukaram. South—Open space.
..	Neem tree 1 Value Rs. 50.	Situated in S. No. 23.
..	49	1 12 Value Rs. 1,000.	1 72	..	Neem tree 1 Value Rs. 10.	150	East—S. No. 49. West—Gaohar. North—Nala. South—Houses.
..	East—Laxmi Temple. West—Way. North—Way. South—House of Vithal Amrati.
..	Tree 1 Value Rs. 5. Neem trees 2. Value Rs. 50.	Situated in S. No. 44.
..	Well 1 Value Rs. 2,000.	East—Temple of Mahadeo West—Well. North—House of Bhim Rao. South—Chawdi Peeryaji.
..	Peepal tree 1 Value Rs. 50.	East—Shop of Appa Shanker. West—House of Vithal. North—Shop of Abdul Rahaman. South—Open space of Vithal Harishau.
..	East—Shop of Raja Saheb. West—Way and Land of Ram Rao. North—House of Noor Saheb. South—House of Ismaili Shah.
..	East—House of Raja Saheb. West—Way and H. of Lal Miyan. North—Way and House of Asha Miyan. South—House of Qader Saheb.
..	East—House of Ratan Saheb. West—House of Maqdam Manyar. North—Way and Shop of Anand Shanker. South—House of Raje Saheb.
..	East—Way and Shop of Abdul Karim. West—Way and House of Peer Mohd. North—Way and Shop of Tukaram Mali. South—House of Jani.
..	East—House of Fakir Saheb. West—House of Ratan Saheb. North—House of Abdul Wahid South—Way and House of Dastagir.

District Nanded

Serial No. and village	Name of the wakf	Whether the wakf is a Shia or Sunni wakf	Object of the wakf	Name of the wakif	Date and year of creation of the wakf	Details of wakf deed or deeds	Name of the Mutawalli
(1)	(2)	(3)	(4)	(5)	(6)	(7)	(8)
225. Sawergaon ..	Chilla Sarwar Maqdoom Saheb Haji Sayan. Area 18 x 18 ft. Value Rs. 1,000.	.. Sunni	Religious	Ack-Endr.	Not available	Not available	Lal Shah, Noor Shah and others.
226. Do. ..	Chilla Saheb Pasha .. Area 4 x 4 ft. Value Rs. 100.	.. Do.	Do.	Do.	Do.	Do.	Muslim Panch Managing.
227. Do. ..	Graveyard near Dargah Area 4 acres. Value Rs. 4,000.	.. Do.	Do.	Do.	Do.	Do.	Do. ..
228. Do. ..	Iddgah .. Area 15 x 10 ft. Value Rs. 1,000.	.. Do.	Do.	Do.	Do.	Do.	Do. ..
229. Sugaon ..	Ashoorkhana .. Area 30 x 20 ft. Value Rs. 400.	.. Do.	Do.	Do.	Do.	Do.	Mahboob Saheb Ali Saheb.
230. Do. ..	Graveyard .. Area 11 guntas. Value Rs. 400.	.. Do.	Do.	Do.	Do.	Do.	Muslim Panch Managing.
231. Do. ..	Iddgah .. Area 3 guntas. Value Rs. 200.	.. Do.	Do.	Do.	Do.	Do.	Do. ..
232. Shikara ..	Chilla Maula Ali Area 6 x 6 ft. Value Rs. 50.	.. Do.	Do.	Do.	Do.	Do.	Miran Saheb Hussain Saheb and others.
233. Tandli ..	Ashoorkhana .. Area 40 x 24 ft. Value Rs. 150.	.. Do.	Do.	Do.	Do.	Do.	Muslim Panch Managing.
234. Do. ..	Graveyard in Khari of Yankat Rao Deo Rao. Area 60 x 30 ft. Value Rs. 150.	Do.	Do.	Do.	Do.	Do.	Do. ..
235. Tagyal ..	Graveyard and Masjid (Open space). Area 120 x 65 ft. Value Rs. 1,000.	Do.	Do.	Do.	Do.	Do.	Do. ..
236. Undri P. Mukaramabad.	Ashoorkhana .. Area 25 x 15 ft. Value Rs. 100.	.. Do.	Do.	Do.	Do.	Do.	Do. ..
237. Do. ..	Chilla Mahboob Subhani, Sarwar Maqdoom and Graveyard. Area 30 x 30 ft. Value Rs. 100.	Do.	Do.	Do.	Do.	Do.	Do. ..
238. Do. ..	Chilla Khaja Bande Nawaz .. Area 20 x 20 ft. Value Rs. 50.	Do.	Do.	Do.	Do.	Do.	Do. ..
239. Do. ..	Graveyard .. Area 50 x 30 ft. Value Rs. 100.	.. Do.	Do.	Do.	Do.	Do.	Do. ..
240. Undri P. Degloor.	Ashoorkhana .. Area 30 x 20 ft. Value Rs. 100.	.. Do.	Do.	Do.	Do.	Do.	Yaqub Khan Qasim Khan.

Details of immovable properties
assessed at more than Rs. 5 or
valued at more than Rs. 1

Other properties

Details of
the
propertiesCash
Grants
or
annuities,
if any,
received
from
Govt.
(17)Estimated
annual
income

Remarks

Village	Survey No.	Area	Assess- ment	Village where situated	Site on which situated	Boundaries	(16)	(17)	(18)	(19)
(9)	(10)	(11)	(12)	(13)	(14)	(15)			Rs.	
		A. gs.	Rs. P.							
..	East—Jogah and well. West—Agri. land of Kishan Rao. North—Govt. School. South—House of Bapu Rao.
..	Neem tree 1 Value Rs. 100.	Situated in Agri. land of Gam Maroti.
..	Tamarind tree 1. Babul trees 100. Value Rs. 500.	East—Agri. land of Sambhaji. West—Way and Agri. land of Shanker. North—Agri. land of Halker Manik Rao. South—Nala.
..	Well 1 Value Rs. 1,000.	Situated in S. No. 1.
..	East—Open space. West—House of Chand Saheb. North—House of Lal Mohd. South—Way.
..	Neem tree 1 Value Rs. 150.	Situated in S. No. 150.
..	Situated in S. No. 149.
..	House 1 Value Rs. 500.	East—Nala. West—House of Rahman Saheb. North—Open space and way South—House of Miran Saheb.
..	All sides public way.
..	East—Public way. West—Khari. North—Public way. South—Khari.
..	Trees 6 Value Rs. 300.	East—Public way. West—Open land and School. North—Public way. South—House of Maola Saheb.
..	East—Open space. West—Gadhi. North—House of Maroti Khande. South—Open space.
..	Neem tree 1 Value Rs. 50.	Situated in S. No. 64.
..	Neem tree 1 Value Rs. 50.	Situated in S. No. 26.
..	Situated in S. No. 64 of Shri Ganpat Manik.
..	East—Open space. West—Way. North—Open space. South—House of Husair.

District Nanded

Serial No. and village	Name of the wakf	Whether the wakf is a Shia or Sunni wakf	Object of the wakf	Name of the wakif	Date and year of creation of the wakf	Details of wakf deeds	Name of the Mutavalli
(1)	(2)	(3)	(4)	(5)	(6)	(7)	(8)
241. Undri .. P. Degloor	Chilla Mahboob Subhani .. Area 30 x 30 ft. Value Rs. 100.	.. Sunni	Religious	Ack.-Indt.	Not available	Not available	Muslim Panch Managing.
242. Do. ..	Chilla Dawal Malik .. Area 15 x 12 ft. Value Rs. 50.	.. Do.	Do.	Do.	Do.	Do.	Do. ..
243. Do. ..	Graveyard .. Area 180 x 120 ft. Value Rs. 300.	.. Do.	Do.	Do.	Do.	Do.	Do. ..
244. Do. ..	Iddgah .. Area 40 x 35 ft. Value Rs. 100.	.. Do.	Do.	Do.	Do.	Do.	Do. ..
245. Do. ..	Masjid .. Area 35 x 30 ft. Value Rs. 200.	.. Do.	Do.	Do.	Do.	Do.	Do. ..
246. Unchu ..	Graveyard .. Area 80 x 80 ft. Value Rs. 350.	.. Do.	Do.	Do.	Do.	Do.	Do. ..
247. Umardari ..	Ashoorkhana Maola Ali .. Area 120 x 80 ft. Value Rs. 800.	.. Do.	Do.	Do.	Do.	Do.	Do. ..
248. Walanki ..	Ashoorkhana .. Area 46 x 94 ft. Value Rs. 300.	.. Do.	Do.	Do.	Do.	Do.	Shri Mahboob Saheb resident of Walanki.
249. Do. ..	Graveyard .. Area 3 guntas. Value Rs. 200.	.. Do.	Do.	Do.	Do.	Do.	Muslim Panch Managing.
250. Wadgaon ..	Ashoorkhana .. Area 18 x 18 ft. Value Rs. 200.	.. Do.	Do.	Do.	Do.	Do.	Shri Hanif Saheb Osman Saheb.
251. Do. ..	Ashoorkhana .. Area 36 x 10 ft. Value Rs. 200.	.. Do.	Do.	Do.	Do.	Do.	Shri Shamsheer Khan resident of Wadgaon.
252. Do. ..	Graveyard .. Area 100 x 75 ft. Value Rs. 200.	.. Do.	Do.	Do.	Do.	Do.	Muslim Panch Managing.
253. Do. ..	Masjid .. Area 50 x 42 ft. Value Rs. 2,000.	.. Do.	Do.	Do.	Do.	Do.	Do. ..
254. Yeoti.. ..	Ashoorkhana .. Area 65 x 55 ft. Value Rs. 200.	.. Do.	Do.	Do.	Do.	Do.	Rahmat Ali son of Imam Khan.

Details of immovable properties assessed at more than Rs. 5 or valued at more than Re. 1				Other properties			Details of the properties	Cash Grant or annuities, if any, received from Govt.	Estimated annual income	Remarks
Village	Survey No	Area	Assessment	Village where situated	Site on which situated	Boundaries				
(9)	(10)	(11)	(12)	(13)	(14)	(15)	(16)	(17)	(18)	(19)
		A. gs.	Rs. P.						Rs.	
..	East—Open space. West—Open space. North—Open space. South—House of Lal Moham- med.
..	East—Open space. West—Way. North—House of Mahboob. South—Way.
..	Peepal trees 2 Value Rs. 15.	East—Open space. West—Way. North—Way. South—S. No. of Ramaya Venkate.
..	East—Way. West—Gaathan land. North—Way. South—School.
..	East—Way. West—House of Hyder Pathan. North—Way. South—Way.
..	East—Bank of River. West—S. No. of Jaleba. North—Open land and river. South—S. No. of Mali Patel.
..	Neem trees 2 Tamarind tree 1. Babul tree 1. Bad tree 1. Total Value Rs. 300.	Situated on the mountain in S. No. 22.
..	East—Public way. West—House of Mahboob. North—House of Govindappa. South—Public way.
..	Situated in S. No. 35.
..	East—Public way. West—House of Chandan. North—Shop of Pandarinath. South—House of Chandana.
..	East—House of Nivarti. West—Public way. North—House of Jaibhan. South—Public way.
..	Neem tree 1 Value Rs. 50.	East—Agri. land of Sangram. West—Pandan. North—Agri. land. South—Agri. land.
..	East—Open space. West—Public way. North—House of Husair. South—Agri. land of Gangaram.
..	Neem tree 1 Value Rs. 25.	East—Public Road. West—Public footpath. North—House of Nanhe Shah. South—Public way and gaathan.



District Nanded

Serial No. and village	Name of the wakf	Whether the wakf is a Shia or Sunni wakf	Object of the wakf	Name of the wakif	Date and year of creation of the wakf	Details of wakf deed or deeds	Name of the Mutawalli
(1)	(2)	(3)	(4)	(5)	(6)	(7)	(8)
255. Yeoti	.. Ashoorkhana .. Area 35 x 25 ft. Value Rs. 300.	Sunni Religious	Ack-End.	Not available	Not available	Sk. Mahjuddin Shah Ghudu Shah.
256. Do.	.. Ashoorkhana .. Area 20 x 20 ft. Value Rs. 500.	Do.	Do.	Do.	Do.	Fakir Khan Ismail Khan.
257. Do.	.. Dargah, Ashoorkhana and Chilla Syed Shahbuddin and Grave. Area 5 guntas. Value Rs. 400.	Do.	Do.	Do.	Do.	Mohd. Shah Wali Shah.
258. Do.	.. Graveyard .. Area 7 guntas. Value Rs. 200.	Do.	Do.	Do.	Do.	Muslim Panch Managing.
259. Do.	.. Graveyard .. Area 5 guntas. Value Rs. 200.	Do.	Do.	Do.	Do.	Do. ..
260. Do.	.. Iddgah .. Area 5 guntas. Value Rs. 200.	Do.	Do.	Do.	Do.	Do. ..
261. Do.	.. Jame Masjid ingaathan .. Area 55 x 40 ft. Value Rs. 500.	Do.	Do.	Do.	Do.	Do. ..

Details of immovable properties
assessed at more than Rs. 5 or
valued at more than Re. 1

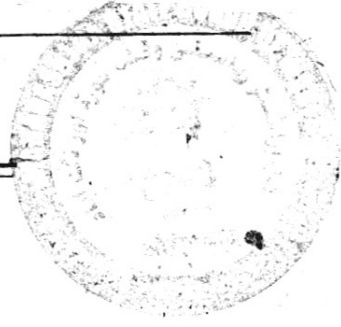
Other properties

Details of
the
propertiesCash
Grant
or
annuities
if any
received
from
Govt.Estimated
annual
income

Remarks

Village	Survey No.	Area	Assess- ment	Village where situated	Site on which situated	Boundaries	(16)	(17)	(18)	(19)
(9)	(10)	(11)	(12)	(13)	(14)	(15)	(16)	(17)	(18)	(19)
		A. gs.	Rs.						Rs.	
..	East—Public Road. West—House of Rajesane. North—Public Road. South—House of Madadu Lingayat.
..	East—House of Jalba Govinda. West—Way to House of Teli. North—Public way. South—House of Rjaling Teli.
..	Neem trees 2 Value Rs. 200. Mango tree 1. Value Rs. 25.	Situated in S. No. 65.
..	Neem trees 2 Value Rs. 50.	Situated in S. No. 5.
..	Neem tree 1 Value Rs. 40.	Situated in S. No. 248.
..	Neem tree 1 Value Rs. 20.	Situated in S. No. 2.
..	East—Nala. West—House of Mohd. Saheb. North—Public way. South—Agri. land of Gyanoba.





FORM A

(See Rule 4)

**LIST OF (SUNNI) WAKFS IN THE HYDERABAD AREA OF
THE STATE OF MAHARASHTRA**

PART " B "

**[Wakfs having an annual income of more than ten thousand rupees or
having properties valued at rupees one lakh]**

(There is no Wakf Institution in Part "B" Class in this Taluka)

FORM A

(See Rule 4)

**LIST OF (SUNNI) WAKFS IN THE HYDERABAD AREA OF
THE STATE OF MAHARASHTRA**

PART " C "

[Means other than those shown in category " A " and " B ".]

District Nanded


Serial No. and village	Name of the wakf	Whether the wakf is a Shia or Sunni wakf	Object of the wakf	Name of the wakif	Date and year of creation of the wakf	Details of wakf deed or deeds	Name of the Mutawalli
(1)	(2)	(3)	(4)	(5)	(6)	(7)	(8)
1. Jamb Bk. ..	Masjid .. Area 52 x 20 ft. Value Rs. 5,000.	Sunni	Religious	Ack. End. Not available	Mutakhab No. 29259 dated 14th Rajab 1302 H. Syed Peer s/o Syed Allaiddin.
2. Mukhed ..	Chilla Mahboob Subhani .. Area 4 x 4 ft. Value Rs. 50. Situating in Gaothan.	..	Do.	Do.	Do.	Do.	Not available Muslim Panch Manag- ing.
3. Do. ..	Masjid Shafai .. Area 40 x 30 ft. Value Rs. 5,000.	Do.	Do.	Do.	Do.
4. Mukarama- bad. ..	Jame Masjid alongwith grave Qazi Bahuddin Saheb. Area 64 x 58 ft. Value Rs. 4,000. Situating in Gaothan.	..	Do.	Do.	Do.	Do.	M. No. 2008 dated 25th Dai 1356 F. Mazharuddin Qazi ..
5. Sawergaon ..	Jame Masjid .. Area 36 x 27 ft. Value Rs. 15,000. Situating in Gaothan.	Do.	Do.	Do.	Not available Shafiuddin s/o Moinu- ddin Abdul Rahman Abdul Gafur Umrao Bi w/o Shujaiddin.

Taluka Mukhed

Details of immovable properties assessed at more than Rs. 5 or valued at more than Re. 1				Other properties			Details of the properties	Cash Grant or annuities if any received from Govt.	Estimated annual income	Remarks
Village	Survey No.	Area	Assessment	Village where situated	Site on which situated	Boundaries				
(9)	(10)	(11)	(12)	(13)	(14)	(15)	(16)	(17)	(18)	(19)
		A. gs.	Rs. P.						Rs.	
Jamb Bk.	150	29 16	20 50	1,000	East—Way and Well. West—House of Jalal Saheb. North—Way and House of Venkat Shanker. South—Houses of Syed Peer, Syed Altaf and Syed Gafoor.
..	One Shop Area 8×6 ft. Value Rs. 700.	To the south eastern side of the institution.	60	East—House of Mohd. Saheb Manyar. West—Ashoorkhana. North—Ashoorkhana Mohd. Hanif. South—Public way.
..	One House. Area 80×60 ft. Value Rs. 2,000. One Neem tree Value Rs. 75.	60	East—Way and Police Station. West—House of Umer Chaws. North—Public lane and house of Masjid. South—House of Dargah.
Mukarana-bad.	38	7 9	15 00	..	Neem tree 1. Value Rs. 100.	5,500	East—Shop of Nagnath Adappa and others. West—Public way. North—Public way. South—House of Chote Miyan.
	39	28 7	79 00		Tamarind trees 2.					
	40	33 13	87 00							
	41	02 32	03 50							
	42	27 20	97 00							
Bara Halli	(As per J. B. File)			} As per Muntakhab.						
	5	21 10	11 00							
	6	13 13	13 00							
			Value Rs. 55,000.							
Sawergaon	9	32 16	39 00	1,500	East—House of Nabi Saheb. West—Way and House of Noor Shah. North—Open space and House of Noor Shah. South—Public way and open space.
			Value Rs. 15,000.							

ABSTRACT

Taluka Mukhed, district Nanded in respect of Sunni Wakf Institutions.



	No. of Wakf Institution	Valuation of the Main Wakf	Valuation of immovable property		Movable	Annual income				
			Agricultural land	Other than Agricultural Land		Total	Cash-grant	Other		Total
	(1)	(2)	(3)	(4)	(5)	(6)	(7)	(8)	(9)	(10)
		Rs.	Rs.	Rs.	Rs.	Rs.	Rs.	Rs.	Rs.	
Part "A"	.. 261	1,68,920	2,500	12,390	14,890	335	335	
Part "B"	
Part "C"	.. 5	29,050	84,000	2,875	86,875	8,120	8,120	
Total	.. 266	1,97,970	86,500	15,265	1,01,765	8,455	8,454	