



BY SECRETARY, MARATHWADA WAKF BOARD

No. WKF-MIS-4106-73.—Whereas the Government of Maharashtra under sub-section 5 (1) of section 4 of Wakf Act, 1954, has forwarded a list of Wakf properties to the Marathwada Wakf Board for publication after scrutiny;

The Marathwada Wakf Board after the scrutiny is publishing the list of Wakf under sub-section 5 (2) of section 4 of the said Act. If a dispute arises as to whether or not the property specified in the list is Wakf property or it pertains to Sunni or Shia Wakf, the Board, Mutawalli, or the person interested may institute a suit in a Civil Court as laid down in section 6 (1) within a period of one year from the date of publication of list of Wakf under sub-section 5 of section 5.

Aurangabad:  
The 22nd May 1973.

SYED YASEEN,  
Secretary,  
Marathwada Wakf Board, Aurangabad.

FORM A

(See Rule 4)

LIST OF (SUNNI) WAKFS IN THE HYDERABAD AREA OF  
THE STATE OF MAHARASHTRA

PART "A"

[A means Wakfs having no property or having property details of which would not be required to be given, i.e., Agricultural lands assessed at less than Rs. 5 p.a. or other Immovable Properties valued at Re. 1 or less.]

District Nanded

Serial No. and village	Name of the wakf	Whether the wakf is a Shia or Sunni wakf	Object of the wakf	Name of the wakif	Date and year of creation of the wakf	Details of wakf deed or deeds	Name of the Mutawalli		
(1)	(2)	(3)	(4)	(5)	(6)	(7)	(8)		
1. Ashta ..	Graveyard .. Area 300×200 ft. Value Rs. 500.	..	..	Sunni	Religious	Ack-Endt.	Not available	Not available	Muslim PanchMaang-ing.
2. Ambala ..	Graveyard .. Area 25×25 ft. Value Rs. 200.	..	..	Do.	Do.	Do.	Do.	Do.	Do. ..
3. Anmal ..	Graveyard and Chilla Mahboob Subhani Area 275×175 ft Value Rs. 1,000.	..	..	Do.	Do.	Do.	Do.	Do.	Do. ..
4. Do. ..	Masjid Kawelu .. Area 22×22 ft Value Rs.700	..	..	Do.	Do.	Do.	Do.	Do.	Do. ..
5. Apparao Peth.	Chilla Khawja Bande Nawaz. Area 10×8 ft. Value Rs. 25.	..	..	Do.	Do.	Do.	Do.	Do.	Do. ..
6. Do. ..	Graveyard .. Area 23 gunthas. Value Rs. 300.	..	..	Do.	Do.	Do.	Do.	Do.	Do. ..
7. Do. ..	Iddgah .. Area 60×60 ft. Value Rs. 200.	..	..	Do.	Do.	Do.	Do.	Do.	Abdul Walis/o Manik Saheb r/o Apparao Peth.
8. Do. ..	Masjid .. Area 50×35 ft. Value Rs. 1,500.	..	..	Do.	Do.	Do.	Do.	Do.	Muslim Panch Manag-ing.
9. Bhihi ..	Graveyard .. Area 3 gunthas. Value Rs. 100.	..	..	Do.	Do.	Do.	Do.	Do.	Do. ..
10. Bhagwati ..	Graveyard .. Area 5 gunthas. Value Rs. 50.	..	..	Do.	Do.	Do.	Do.	Do.	Do. ..
11. Both ..	Graveyard .. Area 37 gunthas. Value Rs. 400.	..	..	Do.	Do.	Do.	Do.	Do.	Do. ..
12. Bodhadi (Bk.)	Graveyard .. Area 80×120 ft. Value Rs. 300.	..	..	Do.	Do.	Do.	Do.	Do.	Do. ..
13. Do. ..	Chilla Jangle Peer .. Area 10×10 ft. Value Rs. 50.	..	..	Do.	Do.	Do.	Do.	Do.	Mohammed Ibrahim.
14. Do. ..	Chilla Chand Peer .. Area 6×3 ft. Value Rs. 50.	..	..	Do.	Do.	Do.	Do.	Do.	Muslim Panch Manag-ing.
15. Do. ..	Idgah .. Area 200×200 ft. Value Rs. 200.	..	..	Do.	Do.	Do.	Do.	Do.	Do. ..
16. Do. ..	Masjid .. Area 48×48 ft. Value Rs. 3,000.	..	..	Do.	Do.	Do.	Do.	Do.	Do. ..
17. Bendi ..	Chilla Sk. Farred Saheb on Hillock. Area 8×5 ft. Value Rs. 75.	..	..	Do.	Do.	Do.	Do.	Do.	Do. ..



District Nanded

Serial No. and village	Name of the wakf	Whether the wakf is a Shia or Sunni wakf	Object of the wakf	Name of the wakf	Date and year of creation of the wakf	Details of wakf deed or deeds	Name of the Mutawalli
(1)	(2)	(3)	(4)	(5)	(6)	(7)	(8)
18. Chinchkhed	Graveyard Area 200×150 ft. Value Rs. 200.	Sunni	Religious	Ack. Endt.	Not available	Not available	Managing
19. Chikhli	Chilla Peeran-e-Beer Area 4×2 ft. Value Rs. 100.	Do.	Do.	Do.	Do.	Do.	Shri Peer Mohd.
20. Do.	Graveyard Area 33×33 ft. Value Rs. 100.	Do.	Do.	Do.	Do.	Do.	Muslim Panch Manag- ing.
21. Do.	Idgah Area 50×50 ft. Value Rs. 200.	Do.	Do.	Do.	Do.	Do.	Do.
22. Do.	Masjid Area 60×35 ft. Value Rs. 1,000.	Do.	Do.	Do.	Do.	Do.	Do.
23. Do.	Masjid (Dilapidated) Area 12×8 ft. Value Rs. 100.	Do.	Do.	Do.	Do.	Do.	Do.
24. Dehali Tanda U/v Dehali.	Graveyard Area 33×33 ft. Value Rs. 100.	Do.	Do.	Do.	Do.	Do.	Do.
25. Dehali	Graveyard Area 11 gunthas Value Rs. 100.	Do.	Do.	Do.	Do.	Do.	Do.
26. Dahegaon	Graveyard Area 28×25 ft. Value Rs. 200.	Do.	Do.	Do.	Do.	Do.	Do.
27. Darsangvi	Chilla Baba Tajuddin Area 5×4 ft. Value Rs. 500.	Do.	Do.	Do.	Do.	Do.	Do.
28. Do.	Graveyard Area One Acre Value Rs. 200.	Do.	Do.	Do.	Do.	Do.	Do.
29. Do.	Masjid Area 15×10 ft. Value Rs. 500.	Do.	Do.	Do.	Do.	Do.	Do.
30. Gundegaon	Graveyard Area 600×400 ft. Value Rs. 1,500.	Do.	Do.	Do.	Do.	Do.	Do.
31. Ghati	Graveyard Area 20×20 ft. Value Rs. 150.	Do.	Do.	Do.	Do.	Do.	Do.
32. Gondwada	Ashoorkhana Area 16×12 ft. Value Rs. 500.	Do.	Do.	Do.	Do.	Do.	Do.
33. Do.	Chilla Maheboob Subhani Area 10×10 ft. Value Rs. 100.	Do.	Do.	Do.	Do.	Do.	Shaikh Ameer s/o Sk. Raheem.
34. Do.	Idgah and Graveyard in Gaathan. Area 285×240 ft. Value Rs. 3,000.	Do.	Do.	Do.	Do.	Do.	Muslim Panch Manag- ing.



Details of immovable properties  
assessed at more than Rs. 5 or  
valued at more than Re. 1

Village	Survey No.	Area	Assessment	Other properties			Details of the properties	Cash Grant or annuities if any received from Govt.	Estimated annual income	Remarks
				Village where situated	Site on which situated	Boundaries				
(9)	(10)	(11)	(12)	(13)	(14)	(15)	(16)	(17)	(18)	(19)
		A. gs.	Rs. P.						Rs.	
..	..	..	..	..	..	..	..	..	..	Situated in Gaathan at southern side of village near bank of Nala.
..	..	..	..	..	Mango tree One. Value Rs. 100.	..	..	..	..	East—Road. West—S. No. of Peer Mohd. North—Nala. South—Road.
..	..	..	..	..	..	..	..	..	..	East—House of Vithal Govinda. West—Khandaq. North—Agri. land of Nagorao. South—House of Abdulla.
..	..	..	..	..	..	..	..	..	..	East—S. No. of Peer Mohd. West—S. No. of Peer Mohd. North—Government way. South—S. No. of Peer Mohd.
..	..	..	..	..	..	..	..	..	..	East—House of Issa Hyder. West—House of Ramzan Jamal. North—Agri. land of Sk. Ramzan.
..	..	..	..	..	..	..	..	..	..	South—Houses of Suleman and Peer Md. East—Open space. West—Open space. North—Nala. South—Way.
..	..	..	..	..	..	..	..	..	..	Situated in the land of Shri Fakir Sahab.
..	..	..	..	..	..	..	..	..	..	Situated in S. No. 99/2.
..	..	..	..	..	..	..	..	..	..	East—Nala. West—Agri. land. North—Open space. South—Nala.
..	..	..	..	..	..	..	..	..	..	East—Mountain. West—Mountain. North—Graveyard. South—Mountain.
..	..	..	..	..	Pimpal tree 1. Value Rs. 40. Neem trees 3. Value Rs. 120.	..	..	..	..	East—Agri. land of Dhondur. West—Agri. land. North—Way. South—Hill and Chilla.
..	..	..	..	..	..	..	..	..	..	East—House of Ghudu Sahab. West—Way and Agri. land of Yeshwant Rao. North—House of Ismail Sahab. South—Open space.
..	..	..	..	..	Trees 4. Value Rs. 200.	..	..	..	..	East—Agri. land of Balkishan Beldar. West—Public way and gaathan. North—Old Gadhiplace. South—Agri. land of Sitaram Kalal.
..	..	..	..	..	..	..	..	..	..	East—Nala. West—Agri. land of Beldar. North—Govt. open land. South—Nala.
..	..	..	..	..	..	..	..	..	..	East—Public way. West—Public way and houses. North—Lane and houses. South—Lane and houses.
..	..	..	..	..	..	..	..	..	..	Situated on Gadhi Burj.
..	..	..	..	..	Neem trees 6. Value Rs. 300.	..	..	..	..	East—Nala and temple and Gaathan. West—S. No. 149 of Jagannath. North—S. No. 149 of Jagannath. South—Way and field of Shanker Rao.



District Nanded

Serial No. and village	Name of the Wakf	Whether the wakf is a Shia or Sunni wakf	Object of the wakf	Name of the wakif	Date and year of creation of the wakf	Details of wakf deed or deeds	Name of the Mutawalli
(1)	(2)	(3)	(4)	(5)	(6)	(7)	(8)
35. Gondwada ..	Masjid .. Area 76×58 ft. Value Rs. 10,000.	..	Sunni	Religious	Ack-Endt.	Not available	Not available
36. Hingni ..	Graveyard .. Area 215×155 ft. Value Rs. 500.	..	Do.	Do.	Do.	Do.	Do.
37. Harsani ..	Graveyard .. Area 250×150 ft. Value Rs. 500.	..	Do.	Do.	Do.	Do.	Do.
38. Do. ..	Masjid (Tin Shed) .. Area 20×18 ft. Value Rs. 2,000.	..	Do.	Do.	Do.	Do.	Do.
39. Islapur ..	Graveyard .. Area 80×40 ft. Value Rs. 150.	..	Do.	Do.	Do.	Do.	Do.
40. Injegaon ..	Graveyard .. Area 60×50 ft. Value Rs. 200.	..	Do.	Do.	Do.	Do.	Do.
41. Jaldhana ..	Graveyard (in Gaothan) .. Area 40×20 ft. Value Rs. 25.	..	Do.	Do.	Do.	Do.	Do.
42. Karanji ..	Graveyard .. Area 60×60 ft. Value Rs. 500.	..	Do.	Do.	Do.	Do.	Do.
43. Do. ..	Masjid .. Area 20×20 ft. Value Rs. 500.	..	Do.	Do.	Do.	Do.	Do.
44. Kinwat ..	Ashoorkhana Peeraji Kamal Posh Baba. Area 15×15 ft. Value Rs. 200.	..	Do.	Do.	Do.	Do.	Do.
45. Do. ..	Ashoorkhana Balkunda (dilapidated). Area 12×12 ft. Value Rs. 100.	..	Do.	Do.	Do.	Do.	Do.
46. Do. ..	Ashoorkhana Mohalla Kasab (Dilapidated). Area 15×15 ft. Value Rs. 50.	..	Do.	Do.	Do.	Do.	Do.
47. Do. ..	Chilla Baba Ramzani Area 54×30 ft. Value Rs. 700.	..	Do.	Do.	Do.	Do.	Do.
48. Do. ..	Graveyard .. Area 2 acres. Value Rs. 3,000.	..	Do.	Do.	Do.	Do.	Syed Saeeud din Faye-zuddin.
49. Do. ..	Iddgah .. Area 9 Gunthas. Value Rs. 2,000.	..	Do.	Do.	Do.	Do.	Syed Saeeud din.
50. Kosmet ..	Ashoorkhana .. Area 25×25 ft. Value Rs. 200.	..	Do.	Do.	Do.	Do.	Muslim Panch Manag-ing.






Details of immovable properties assessed at more than Rs. 5 or valued at more than Re. 1				Other properties			Details of the properties	Cash Grant or annuities if any received from Govt.	Estimated annual income	Remarks
Village	Survey No.	Area	Assessment	Village where situated	Site on which situated	Boundaries				
(9)	(10)	(11)	(12)	(13)	(14)	(15)	(16)	(17)	(18)	(19)
		A. gs.	Rs. P.						Rs.	
..	..	..	..	..	Open land Area 53 x 45 ft. Value Rs. 3,000. One Well. Value Rs. 2,000.	Northern side of Masjid	Wall clock Other movable properties. Value Rs. 555.	..	..	East—House of Osman Patel. West—Way and Gadhi. North—Open land of Masjid and house of Ismail. South—Way and house of Buchanna.
..	..	..	..	..	..	..	..	..	..	East—Way to Mahoor. West—Hill Lingni. North—Hill and Gaothan. South—Gaothan.
..	..	..	..	..	Neem tree 1. Babul trees 4. Value Rs. 150.	..	..	..	..	East—Field and Gaothan. West—River Parag. North—Field of Maruti. South—Way to Gaothan.
..	..	..	..	..	..	..	..	..	..	East—Way to Waroli. West—Way to old village Harsani.
..	..	..	..	..	..	..	..	..	..	North—Way and houses of Muslim. South—Way and Gaothan.
..	..	..	..	..	..	..	..	..	..	East—Way. West—Nala. North—Nala.
..	..	..	..	..	..	..	..	..	..	South—Agri. land. East—Nala. West—Tekdi. North—Nala.
..	..	..	..	..	..	..	..	..	..	South—Open space and way. East—Way.
..	..	..	..	..	..	..	..	..	..	West—Open space. North—Way.
..	..	..	..	..	..	..	..	..	..	South—Open space. Situated in S. No. 1 of Shri Vitho S/o Bhatu.
..	..	..	..	..	Neem tree 1. Value Rs. 80.	..	..	..	..	East—House of Gafoor Saheb. West—House of Veerkunde Male. North—Agri. land of Shanker S/o Lingrao. South—House of Shri Kashiram. Bhoi.
..	..	..	..	..	..	..	..	..	..	East—Open space. West—House of Rajaram. North—Open space of Maroti. South—House of Shri Laxman.
..	..	..	..	..	..	..	..	..	..	East—Way and house of Bade Saheb. West—House of Syed Murad. North—Public way. South—Public way.
..	..	..	..	..	..	..	..	..	..	East—Public way. West—House of Sk. Farid. North—Public way. South—Public way.
..	..	..	..	..	Tamarind trees 2. Value Rs. 200.	..	..	..	..	East—House of Bhiku Rahman. West—Open space of Gaothan. North—House of Mohd. Jafar. South—House of Sk. Husain.
..	..	..	..	..	Tamarind trees 7. Nim trees 2. Value Rs. 1,000. Well One. Value Rs. 1,000. Mango trees 5. Value Rs. 200.	..	..	..	40	Situated in S. No. 56.
..	..	..	..	..	..	..	..	..	564	Annual rent from three huts. East—House of Mahajan and Qasim Mistery. West—Quarters of Panchayat Samiti. North—Road to Railway Station. South—House of Nagu Wadder.
..	..	..	..	..	..	..	..	..	..	East—Open space. West—Masjid. North—Service Inam land. South—Well.



District Nanded



Serial No. and village	Name of the wakf	Whether the wakf is a Shia or Sunni wakf	Object of the wakf	Name of the wakif	Date and year of creation of the wakf	Details of wakf deed or deeds	Name of the Mutawalli
(1)	(2)	(3)	(4)	(5)	(6)	(7)	(8)
51. Kosmet	Chilla Dastagir Gaus Saheb. Area 10x10 ft. Value Rs. 25.	Sunni.	Religious	Ack-Endt.	Not available	Not available	Muslim Panch Managing.
52. Do.	Graveyard Area 350x150 ft. Value Rs. 200.	Do.	Do.	Do.	Do.	Do.	Do.
53. Kolhari	Graveyard Area 5 gunthas. (200x100) Value Rs. 150.	Do.	Do.	Do.	Do.	Do.	Do.
54. Do.	Ashoorkhana Area 25x25 ft. Value Rs. 200.	Do.	Do.	Do.	Do.	Do.	Do.
55. Kupti Bk.	Graveyard Area 80x40 ft. Value Rs. 50.	Do.	Do.	Do.	Do.	Do.	Do.
56. Kopra	Masjid Area 30x30 ft. Value Rs. 9,200.	Do.	Do.	Do.	Do.	Do.	Do.
57. Malwada	Graveyard Area 200x100 ft. Value Rs. 400.	Do.	Do.	Do.	Do.	Do.	Do.
58. Madnapur	Graveyard Area 500x250 ft. Value Rs. 1,000.	Do.	Do.	Do.	Do.	Do.	Do.
59. Mahoor	Ashoorkhana Mohd. Shah Wali. Area 21x14 ft. Value Rs. 500.	Do.	Do.	Do.	Do.	Do.	Subhan Khan
60. Do.	Ashoorkhana Ali Akber Area 15x11 ft. Value Rs. 500.	Do.	Do.	Do.	Do.	Do.	Ahmed Rasool s/o Sk. Yaseen.
61. Do.	Ashoorkhana Hateli Saheb Area 16x12 ft. Value Rs. 500.	Do.	Do.	Do.	Do.	Do.	Chand Amir r/o Nanded.
62. Do.	Ashoorkhana Malang Shah Area 30x15 ft. Value Rs. 500.	Do.	Do.	Do.	Do.	Do.	Sk. Yaseen s/o Sk. Nasrulla. R/o Mahoor.
63. Do.	Ashoorkhana Nale Hyder Area 13x11 ft. Value Rs. 500.	Do.	Do.	Do.	Do.	Do.	Sk. Raheem Munawer.
64. Do.	Ashoorkhana Imam Qasim Area 20x15 ft. Value Rs. 500.	Do.	Do.	Do.	Do.	Do.	Sk. Rahman Sk. Lal.
65. Do.	Ashoorkhana Badi Nal Saheb. Area 22x22 ft. Value Rs. 3,000.	Do.	Do.	Do.	Do.	Do.	Sk. Ismail Sk. Amir.
66. Do.	Chilla Chand Shah Wali Area 5x5 ft. Value Rs. 50.	Do.	Do.	Do.	Do.	Do.	Muslim Panch Managing.
67. Do.	Chilla Mahboob Subhani Area 29x17 ft. Value Rs. 900.	Do.	Do.	Do.	Do.	Do.	Do.



East—Open space of Gaothan.  
 West—Open space of Gaothan.  
 South—Open space of Gaothan.  
 East—Nala and way to Mahoor.  
 West—Hill Slope.  
 North—Way to Lakhmapur and Graveyard.  
 South—Hill slope.  
 East—Field of Jhugai Raibhan.  
 West—Field of Nana Shivaya.  
 North—Field of Saubha S/o Markundi.  
 South—Field of Nana Shivya.  
 East—Public way.  
 West—House of Qasim Khan.  
 North—Kotha Qasim Khan.  
 South—House of Amir Khan.  
 East—House of Ali Qader.  
 West—Road to P/S.  
 North—House of Chand.  
 South—Ashoorkhan Nal Saheb.  
 East—House of Ali S/o Qader.  
 West—Road to Masjid.  
 North—Bangla Ali Akber.  
 South—Bangla Nala Hyder.  
 East—House of Abdul Rahman.  
 West—Way to Chhoti Masjid.  
 North—Ashoorkhana Nala Hyder.  
 South—House of Sk. Ali.  
 East—House of Sk. Rahman.  
 West—Road to Chhoti Masjid.  
 North—Bangla Hateli Nal Saheb.  
 South—House of A. Rahman.  
 East—Road to House of Sk. Amin.  
 West—Road, Shanker temple and house of Syed Ahmed.  
 North—Way, Gaothan and Bazar.  
 South—House of Bhumya Mang.  
 East—Public way.  
 West—Open land and Gaothan.  
 North—House of Noor Khan. and open space.  
 South—Way to Shanker temple.  
 East—Police compound.  
 West—Office Room.  
 North—Office.  
 South—Boundaries of office.  
 East—House of Hyder Khan.  
 West—Public way.  
 North—House of Sk. Amir.  
 South—House of Subhan Khan.

District Nanded

Serial No. and village	Name of the wakf	Whether the wakf is a Shia or Sunni wakf	Object of the wakf	Name of the wakif	Date and year of creation of the wakf	Details of wakf deed or Name of the Mutawalli	Details of wakf deed or Name of the Mutawalli
(1)	(2)	(3)	(4)	(5)	(6)	(7)	(8)
68. Mahoor	Dargah Syed Saheb .. Area 45 × 25 ft. Value Rs. 2,000.	.. . Sunni	Religious	Ac k. Endt.	Not available	Not available	Muslim Panch Managing.
69. Do.	Dargah Chandu Miyan Saheb Rah. Area 25 × 15 ft. Value Rs. 3,000.	Do.	Do.	Do.	Do.	Do.	Do.
70. Do.	Iddgah and Graveyard .. Area 250 × 225 ft. Value Rs. 5,000.	Do.	Do.	Do.	Do.	Do.	Do.
71. Do.	Jame Masjid Old (Demolish- ed) and Graveyard. Area 150 × 125 ft. Value Rs. 2,000.	Do.	Do.	Do.	Do.	Do.	Do.
72. Do.	Old Masjid Perkota Fort .. Area 30 × 21 ft. Value Rs. 10,000.	Do.	Do.	Do.	Do.	Do.	Do.
73. Do.	Old Masjid in the Fort .. Area 30 × 25 ft. Value Rs. 10,000.	Do.	Do.	Do.	Do.	Do.	Do.
74. Do.	Chhoti Masjid Lakkadpura .. Area 30 × 25 ft. Value Rs. 700.	Do.	Do.	Do.	Do.	Do.	Do.
75. Do.	Old Chhoti Masjid (de- molished). Area 60 × 35 ft. Value Rs. 2,000.	Do.	Do.	Do.	Do.	Do.	Do.
76. Do.	3 Tombs of Ganje Shaheedan. Area 150 × 150 ft. Value Rs. 50,000.	Do.	Do.	Do.	Do.	Do.	Do.
77. Do.	Tomb Dargah Syed Habee- bullah Shah Qaderi <i>alias</i> Langot Band and Graveyard Area 250 × 250 ft. (15 gunthas). Value Rs. 10,000.	Do.	Do.	Do.	Do.	Do.	Noor Shah s/o Khadim Ali Shah.
78. Do.	Tomb Shah Sanaullah Saheb <i>alias</i> Sonak Peery Masjid and Musafirkhana. Area 200 × 200 ft. Value Rs. 10,000.	Do.	Do.	Do.	Do.	Do.	Noor Shah Khadim Shah r/o Mahoor.
79. Do.	Tomb Dargah Rasool Shah Miyan Area 100 × 100 ft. Value Rs. 7,500.	Do.	Do.	Do.	Do.	Do.	Muslim Panch Manag- ing.
80. Malkapur	Chilla Mahboob Subhani .. Area 10 × 10 ft. Value Rs. 50.	Do.	Do.	Do.	Do.	Do.	Do.
81. Do.	Graveyard .. Area 400 × 300 ft. Value Rs. 300.	Do.	Do.	Do.	Do.	Do.	Do.
82. Do.	Masjid .. Area 30 × 20 ft. Value Rs. 200.	Do.	Do.	Do.	Do.	Do.	Do.
83. Mandvi	Graveyard (Situated in Gao- than) south of the village. Area 100 × 100 ft. Value Rs. 300.	Do.	Do.	Do.	Do.	Do.	Do.


Details of immovable properties  
assessed at more than Rs. 5 or  
valued at more than Re. 1

Village	Survey No.	Area	Assessment	Other properties			Details of the properties	Cash Grant or annuities, if any received from Govt.	Estimated annual income	Remarks
				Village where situated	Site on which situated	Boundaries				
(9)	(10)	(11)	(12)	(13)	(14)	(15)	(16)	(17)	(18)	(19)
		A. gs.	Rs. P.						Rs.	
..	..	..	..	..	Tamarind tree 1. Value Rs. 100. Open space surrounding the Dargah. Area 100x100 ft. for Urs purpose. Value Rs. 1,000. Open plot. Area 25x25 ft. Value Rs. 500. (on the east of Dargah).	..	..	..	..	East—Way to Gaothan. West—Gaothan and Tamarind tree. North—Open space of Dargah and Way. South—Open space and road.
..	..	..	..	..	Trees 2. Value Rs. 200.	..	..	..	..	East—Open space of Dargah and way. West—Open space and house of Ibrahim Seth. North—Open space. South—Road. Situated in S. No. 6.
..	..	..	..	..	Tamarind tree 1. Value Rs. 100.	..	..	..	..	East—Road to Kinwat. West—Road to Phul Takli. North—Road to Kinwat. South—Road to Kinwat. East—Wall boundaries. West—Wall boundaries. North—Open space and well. South—Forest. East—Open space. West—Fort wall. North—Fort wall. South—Open space. East—House of Police Patel and way. West—House of Mirya and way. North—House of Mohd. Hanif. South—House of Mohd. Ahmed. East—Public way. West—House of Bahadur Baba. North—Way to outside village. South—House of Qasim Khan. East—Way to Fort. West—Open space and Fort. North—Wall at Parkota. South—Forest area. Situated in S. No. 124.
..	..	..	..	..	Sitaphal trees 500. Mango trees 4. Neem trees 8. Tamarind tree 1. Total Value Rs. 1,150. Well One. Value Rs. 5,000. Neem trees Two. Value Rs. 100.	..	..	..	200.	Situated in S. No. 128.
..	..	..	..	..	..	..	..	..	..	East—House of Dalaphate. West—House of Baba Miyan. North—Kotha of Deoba Manbhau. South—Way to Bhiwal Tank. Situated in the land of Shri Khadejung R/o Kinwat.
..	..	..	..	..	..	..	..	..	..	East—House of Bhima. West—Nala. North—Land of Hari. South—Public way and Masjid. East—House of Sk. Osman. West—Land of Syed. North—Way to Khirda. South—Land of Datta Mahar.
..	..	..	..	..	Neem tree One. Value Rs. 100.	..	..	..	..	East—Land of Bale Ram Patel. West—Public way to Patoda. North—Gaothan. South—Forest land.
..	..	..	..	..	Tamarind trees 2. Value Rs. 100.	..	..	..	..	



District Nanded

Serial No. and village	Name of the wakf	Whether the wakf is a Shia or Sunni wakf	Object of the wakf	Name of the wakif	Date and year of creation of the wakf	Details of wakf deed or deeds	Name of the Mutawalli
(1)	(2)	(3)	(4)	(5)	(6)	(7)	
84. Mati ..	Graveyard .. Area 500 × 50 ft. Value Rs. 500.	..	..	Sunni Religious	Ack. and Endt.	Not available	Muslim Panch Manag- ing.
85. Marla Guda ..	Graveyard .. Area 80 × 40 ft. Value Rs. 100.	..	..	Do.	Do.	Do.	Do.
86. Malak Jamb ..	Ashoorkhana .. Area 25 × 25 ft. Value Rs. 150.	..	..	Do.	Do.	Do.	Sk. Baban Sk. Ahmed r/o Malak Jamb.
87. Do. ..	Chilla Mahboob Pasha Area 5 × 5 ft. Value Rs. 20.	..	..	Do.	Do.	Do.	Muslim Panch Manag- ing.
88. Do. ..	Graveyard .. Area 8 gunthas. Value Rs. 150.	..	..	Do.	Do.	Do.	Do.
89. Nandgaon ..	Graveyard .. Area 1 guntha. Value Rs. 50.	..	..	Do.	Do.	Do.	Do.
90. Naikwadi ..	Chilla Mahboob Subhani Area 10 × 10 ft. Value Rs. 100.	..	..	Do.	Do.	Do.	Do.
91. Do. ..	Graveyard .. Area 2 acres 30 gunthas. Value Rs. 1,500.	..	..	Do.	Do.	Do.	Do.
92. Nagapur ..	Grave of Saya Gaibi Peer Area 10 × 8 ft. Value Rs. 50.	..	..	Do.	Do.	Do.	Do.
93. Neechpur ..	Graveyard .. Area 150 × 75 ft. Value Rs. 550.	..	..	Do.	Do.	Do.	Do.
94. Patoda ..	Graveyard .. Area 20 × 22 ft. Value Rs. 200.	..	..	Do.	Do.	Do.	Do.
95. Do. ..	Masjid (Khaja Masjid) Area 15 × 20 ft. Value Rs. 6,500.	..	..	Do.	Do.	Do.	Do.
96. Pradhan Sangvi ..	Graveyard .. Area 400 × 300 ft. Value Rs. 200.	..	..	Do.	Do.	Do.	Sk. Rustum Saheb ..
97. Patoda (Bk.) ..	Graveyard .. Area 100 × 60 ft. Value Rs. 500.	..	..	Do.	Do.	Do.	Muslim Panch Manag- ing.
98. Do. ..	Grave of peer Area 10 × 8 ft. Value Rs. 100.	..	..	Do.	Do.	Do.	Do.
99. Do. ..	Masjid .. Area 60 × 40 ft. Value Rs. 1,000.	..	..	Do.	Do.	Do.	Do.



Details of immovable properties assessed at more than Rs. 5 or valued at more than Re. 1				Other properties			Details of the properties	Cash Grant or annuities if any, received from Govt.	Estimated annual income	Remarks
Village	Survey No.	Area	Assessment	Village where situated	Site on which situated	Boundaries				
(9)	(10)	(11)	(12)	(13)	(14)	(15)	(16)	(17)	(18)	(19)
		A. ga.	Rs. P.							
..	..	...	..	..	..	..	..	..	..	East—Pandani and way to Tulai. West—Pandani and Pandan and Gaothan. North—Pandani and way to Gaothan. South—Pandani and way to Gaothan. East—Way. West—Open space. North—Open space. South—Way. East—Way. West—Houses. North—House of Patel. South—Way. East—Open space of Bapu Rao. West—Open space. North—Land of Bapu Rao. South—Way. East—Way. West—Nala. North—Open space. South—Nala. Situating in the land of Sk. Ahmed.
..	..	..	..	..	..	..	..	..	..	East—House of Malik. West—House of Abdul Rahman. North—Road and house of Hameedulla Khan. South—Kotha of Abdul Rahman. Situating in S. No. 40/2.
..	..	..	..	..	..	..	..	..	..	East—Public way. West—Open space of Govt. North—Public way. South—Public way. East—Nala. West—Open space and Nala. North—Nala. South—Nala. East—Nala. West—Nala. North—Nala. South—Way. East—House of Badruddin, Peer Bhai. West—House of Sadruddin. North—House of Vaziruddin. South—Open space. East—Way. West—Agri. land of Dada Rao. North—Way. South—Patta land of Adker Gond.
..	..	..	..	..	..	..	..	..	..	East—Public way. West—Agri. land of Branji Namji. North—Open space. South—Open space.
..	..	..	..	..	..	..	..	..	..	East—Govt. open land. West—Way to village Patoda and Ambadi. North—Open space. South—Open space.
..	..	..	..	..	..	..	..	..	..	East—Public way. West—Open space. North—House of Miraji. South—Open space.

## District Nanded

Serial No. and village	Name of the wakf	Whether the wakf is a Shia or Sunni wakf	Object of the wakf	Name of the wakif	Date and year of creation of the wakf	Details of wakf deed or Name of the Mutawalli	Details of wakf deed or Name of the Mutawalli
(1)	(2)	(3)	(4)	(5)	(6)	(7)	(8)
100. Palsi ..	Graveyard (Situating in Gaotian west of the village). Area 33×33 ft. Value Rs. 200.	Sunni	Religious	Ach. Endt.	Not available	Not available	Muslim Panch Managing.
101. Palsi Tanda.	Chilla Mahboob Subhani. Area 10×10 ft. Value Rs. 50.	Do.	Do.	Do.	Do.	Do.	Do.
102. Pangri ..	Graveyard .. Area 40×20 ft. Value Rs. 25.	Do.	Do.	Do.	Do.	Do.	Do.
103. Rvi. ..	Graveyard .. Area 200×100 ft. Value Rs. 700.	Do.	Do.	Do.	Do.	Do.	Do.
104. Shekapuri ..	3 Tombs Dargah Shah Sharfuddin Saheb and Shah Baduddin and Graveyard. Area 150×150 ft. Value Rs. 10,000.	Do.	Do.	Do.	Do.	Do.	Sk. Ahmed Rasool s/o Sk. Hyder Rasool.
105. Saifal ..	Graveyard .. Area 500×500 ft. Value Rs. 1,500.	Do.	Do.	Do.	Do.	Do.	Muslim Panch Managing.
106. Sawekkheda ..	Chilla Chand Shah Wali Area 7×7 ft. Value Rs. 70.	Do.	Do.	Do.	Do.	Do.	Shri Shiv Ram Patil s/o Mahadeo Patel.
107. Sawerkheda.	Graveyard .. Area 200×400 ft. Value Rs. 500.	Do.	Do.	Do.	Do.	Do.	Mirza Gulam Ali Baig s/o Gulam Ghaus Baig.
108. Sailu ..	Graveyard .. Area 1 acre. Value Rs. 500.	Do.	Do.	Do.	Do.	Do.	Muslim Panch Managing.
109. Sindkhed ..	Chilla Mahboob Subhani Area 30×30 ft. Value Rs. 800.	Do.	Do.	Do.	Do.	Do.	Do.
110. Do. ..	Graveyard .. Area 100×80 ft. Value Rs. 400.	Do.	Do.	Do.	Do.	Do.	Do.
111. Do. ..	Iddgah .. Area 50×40 ft. Value Rs. 500.	Do.	Do.	Do.	Do.	Do.	Do.
112. Sirpur ..	Grave of Jan Peer Saheb, alongwith one grave. Area 12×10 ft. Value Rs. 200.	Do.	Do.	Do.	Do.	Do.	Do.
113. Sangvi ..	Graveyard .. Area 160×80 ft. Value Rs. 150.	Do.	Do.	Do.	Do.	Do.	Do.
114. Do. ..	Masjid .. Area 25×25 ft. Value Rs. 500.	Do.	Do.	Do.	Do.	Do.	Do.
115. Shivni ..	Chilla .. Area 5×5 ft. Value Rs. 25.	Do.	Do.	Do.	Do.	Do.	Do.
116. Do. ..	Graveyard .. Area 80×40 ft. Value Rs. 25.	Do.	Do.	Do.	Do.	Do.	Do.





District Nanded

Serial No. and village	Name of the wakf	Whether the wakf is a Shia or Sunni wakf	Object of the wakf	Name of the wakif	Date and year of creation of the wakf	Details of wakf deed or deeds	Name of the Managing			
(1)	(2)	(3)	(4)	(5)	(6)	(7)	(8)			
117. Shlvni	Graveyard .. Area 30 × 30 ft. Value Rs. 100.	..	..	Sunni	Religious	Ack-Enct.	Not available	Not available	Do.	Do.
118. Sakur	Graveyard .. Area 40 × 40 ft. Value Rs. 200.	..	..	Do.	Do.	Do.	Do.	Do.	Do.	Do.
119. Singerwadi	Graveyard .. Area 90 × 60 ft. Value Rs. 200.	..	..	Do.	Do.	Do.	Do.	Do.	Do.	Do.
120. Sawri	One Grave .. Area 4 × 2 ft. Value Rs. 100.	..	..	Do.	Do.	Do.	Do.	Do.	Do.	Do.
121. Singerwadi.	Two Graves .. Area 10 × 15 ft. Value Rs. 200.	..	..	Do.	Do.	Do.	Do.	Do.	Do.	Do.
122. Takli	Graveyard .. Area 200 × 150 ft. Value Rs. 500.	..	..	Do.	Do.	Do.	Do.	Do.	Do.	Do.
123. Tandla	Graveyard .. Area 200 × 125 ft. Value Rs. 700.	..	..	Do.	Do.	Do.	Do.	Do.	Do.	Do.
124. Do.	Masjid (Kavelu Shed only). Area 25 × 20 ft. Value Rs. 1,500.	..	..	Do.	Do.	Do.	Do.	Do.	Do.	Do.
125. Tulari	Graveyard .. Area 40 × 20 ft. Value Rs. 25.	..	..	Do.	Do.	Do.	Do.	Do.	Do.	Do.
126. Umra	Graveyard .. Area 50 × 30 ft. Value Rs. 200.	..	..	Do.	Do.	Do.	Do.	Do.	Do.	Do.
127. Umri	Graveyard .. Area 600 × 500 ft. Value Rs. 500.	..	..	Do.	Do.	Do.	Do.	Do.	Do.	Do.
128. Do.	Masjid .. Area 25 × 10 ft. Value Rs. 400.	..	..	Do.	Do.	Do.	Do.	Do.	Murad Khan's/o Imam Khan.	Do.
129. Wadsa	Graveyard .. Area 500 × 200 ft. Value Rs. 1,000.	..	..	Do.	Do.	Do.	Do.	Do.	Muslim PanchManaging.	Do.
130. Do.	Iddgah and Graveyard .. Area 250 × 250 ft. Value Rs. 1,000.	..	..	Do.	Do.	Do.	Do.	Do.	Do.	Do.



Details of immovable properties  
assessed at more than Rs. 5 or  
valued at more than Re. 1

Village Survey No. Area Assessment

Other properties  
Village where situated Site on which situated Boundaries

Details of the properties

Cash Grant or annuities if any received from Govt.

Estimated annual income




(9)	(10)	(11)	(12)	(13)	(14)	(15)	(16)	(17)	(18)	Remarks
		A. gs.	Rs. P.						Rs.	
..	..	..	..	..	..	..	..	..	..	East—Way. West—Tekdi. North—Open space. South—Nala.
..	..	..	..	..	..	..	..	..	..	East—Open space and way. West—Government land. North—Public way. South—Open space and way.
..	..	..	..	..	..	..	..	..	..	East—Nala. West—Government way. North—Nala. South—Open space and way.
..	..	..	..	..	..	..	..	..	..	East—Forest. West—Railway line. North—Forest. South—Forest.
..	..	..	..	..	..	..	..	..	..	East—Forest. West—Railway line. North—Forest. South—Forest.
..	..	..	..	..	Tamarind tree 1. Value Rs. 100.	..	..	..	..	East—Field of Baba Patel. West—Khari of Datta Patel. North—Field of Anand Patel. South—Field of Baba Patel.
..	..	..	..	..	Neem trees 2. Value Rs. 100.	..	..	..	..	East—Field of Maroti. West—Nala. North—Field of Maroti. South—Nala.
..	..	..	..	..	Neem tree 1. Value Rs. 15.	..	..	..	..	East—Field of Baba Pahlwan. West—House of Gosain and hotel of Damdu. North—Way and house of Vishwanath Patel. South—Lane and house of Muslim.
..	..	..	..	..	Tree 1. Value Rs. 10.	..	..	..	..	East—Open space. West—Open space. North—Way. South—Way.
..	..	..	..	..	Neem tree 1. Value Rs. 10.	..	..	..	..	East—Nala. West—Open space. North—Nala. South—Public way.
..	..	..	..	..	Neem tree 1. Value Rs. 15.	..	..	..	..	Situated in Agri. land of Laxmi- kant.
..	..	..	..	..	..	..	..	..	..	East—House of Murad Khan Imam Khan. West—Public way. North—Hotel of Murad Khan. South—Open space of Murad Khan.
..	..	..	..	..	..	..	..	..	..	East—Field Khari of Raja Kunwar Singh. West—Field of Yelba. North—River Penganga. South—Way to Umra.
..	..	..	..	..	Neem tree 1. Tamarind tree 1. Value Rs. 250.	..	..	..	..	East—Field of Sk. Lal. West—Gaothan. North—Field of Ramchander Rao. South—Nala and Schopl.

## District Nanded

Serial No. and village	Name of the wakf	Whether the wakf is a Shia or Sunni wakf	Object of the wakf	Name of the wakif	Date and year of creation of the wakf	Details of wakf deed or deeds	Name of the Mutawalli	
(1)	(2)	(3)	(4)	(5)	(6)	(7)		
131. Wadsa	Jame Masjid .. Area 50 x 40 ft. Value Rs. 5,000.	..	..	Sunni Religious	Ack. Endt.	Not available	Not available	Muslim Panch Managin g.
132. Wadoli	Graveyard .. Area 250 x 200 ft. Value Rs. 300.	..	..	Do.	Do.	Do.	Do.	Do.
133. Wazre Sharif.	Chilla Khawja Sk. Farid Shaker Gunj Musafir Khana and Masjid (dermolished). Area 400 x 350 ft. Value Rs. 10,000.	..	..	Do.	Do.	Do.	Do.	Syed Ibrahim Syed Lal.
134. Do.	Dargah Sk. Farid Saheb .. Area 10 x 10 ft. Value Rs. 300.	..	..	Do.	Do.	Do.	Do.	Muslim Panch Managin g.
135. Do.	Graveyard .. Area 250 x 150 ft. Value Rs. 500.	..	..	Do.	Do.	Do.	Do.	Syed Ibrahim Syed Lal.
136. Wai	Masjid .. Area 52 x 50 ft. Value Rs. 3,000.	..	..	Do.	Do.	Do.	Do.	Muslim Panch Managin g.



Details of immovable properties  
assessed at more than Rs. 5 or  
valued at more than Rs. 1

				Other properties			Details of the properties	Cash Grant or annuities if any received from Govt.	Estimated annual income	Remarks
Village	Survey No.	Area	Assess- ment	Village where situated	Site on which situated	Boundaries				
(9)	(10)	(11)	(12)	(13)	(14)	(15)	(16)	(17)	(18)	(19)
		A. gs.	Rs. P.						Rs.	
Ashta.	149	6-18	..	..	..	..	..	..	700.	 <p>—<i>Shri Miyan Qalander registered Waki deed No. 149, measuring 6-18 of village Ashta for the maintenance of Masjid Wadsa, condition being that the income from the property should be utilised after her death.</i>  <i>East—Open space and well.</i>  <i>West—Way and open space.</i>  <i>North—Open space way and Gaathan.</i>  <i>South—Way and house of Sk. Gafoor Abdul Qader.</i></p>
..	..	..	..	..	Sagwan trees 3.	..	..	..	..	
					Value Rs. 300.					
..	..	..	..	..	Trees 5.	..	..	..	400.	
					Value Rs. 200.					
					Well One.					
					Value Rs. 2,000.					
..	..	..	..	..	..	..	..	..	..	Situated in the Cave.
..	..	..	..	..	..	..	..	..	..	Situated in S. No. 39.
..	..	..	..	..	..	..	..	..	..	<i>East—Public way.</i> <i>West—Foot way and house of Shri Miyan Qalander.</i> <i>North—Public way.</i> <i>South—House of Shri Husain Khan.</i>



**FORM A**

(See Rule 4)

**LIST OF (SUNNI) WAKFS IN THE HYDERABAD AREA OF  
THE STATE OF MAHARASHTRA**

**PART "B"**

[Wakfs having an annual income of more than ten thousand rupees or  
having properties valued at rupees one lakh]

*There is no Wakf Institution in Part "B" Class in this Taluka.*

**FORM A**

(See Rule 4)

**LIST OF (SUNNI) WAKFS IN THE HYDERABAD AREA OF  
THE STATE OF MAHARASHTRA**

**PART "C"**

[Means other than those shown in category "A" and "B".]

District Nanded

Serial No. and village	Name of the wakf	Whether the wakf is a Shia or Sunni wakf	Object of the wakf	Name of the wakif	Date and year of creation of the wakf	Details of wakf deed or deeds	Name of the Mutawalli
(1)	(2)	(3)	(4)	(5)	(6)	(7)	
1. Chinchkhed..	Masjid .. Area 80 x 80 ft. Value Rs. 8,000.	.. .. Sunni	Religious	Ack. Endt.	Not available	Not available	Muslim Panch Managing.
2. Kinwat ..	Jame Masjid, M. No. (4), 301 to 303. Area 140 x 78 ft. Value Rs. 25,000.	.. .. Do.	Do.	Do.	Do.	Do.	Syed Saeeduddin Fayazuddin, resident of Kinwat.
3. Mahoor ..	Jame Masjid .. Area 105 x 103 ft. Value Rs. 10,000.	.. .. Do.	Do.	Do.	Do.	Do.	Muslim Panch Managing.
4. Sindkhed ..	Masjid .. Area 120 x 120 ft. Value Rs. 5,000.	.. .. Do.	Do.	Do.	Do.	Do.	Do.
5. Wadsa ..	Juma Masjid .. Area 30 x 20 ft. Value Rs. 1,500.	.. .. Do.	Do.	Do.	Do.	Do.	Smt. Sakira Bi w/o Sk. Ameeruddin.
6. Wai ..	Graveyard alongwith Grave Abdul Peer. Area 120 x 100 ft. Value Rs. 1,000.	.. .. Do.	Do.	Do.	Do.	Do.	Shri Sk. Lal s/o Sk. Hussain.



Details of immovable properties assessed at more than Rs. 5 or valued at more than Re. 1				Other properties			Details of the properties	Cash Grant or annuities if any received from Govt.	Estimated annual income	Remarks
Village	Survey No.	Area	assessment	Village where situated	Site on which situated	Boundaries				
9)	(10)	(11)	(12)	(13)	(14)	(15)	(16)	(17)	(18)	
		A gs. Rs. P.							Rs.	
Umri	167	18 00	5 59	..	..	..	Janamaz 2. Petromax 1. Value Rs. 100.	..	700	East— West—House of Vithoba Patel. North—Chawdi. South—House of Namdeo Shivram.
..	..	..	..	..	2 rooms (Tin shed). Area 59×22 ft. and 30×15 ft. (in the premises of Masjid). One room. Area 17×17 ft.	..	..	..	912	East—Public Road. West—House of Rambai w/o Shanker. North—House of Shri Dhurappa. South—Street.
..	..	..	..	..	One room. Area 50×36 ft. Total Value Rs. 25,000. One well. Value Rs. 2,000.	E.-House of Suleman. W.-House of G a d g o Rajanna. N.-House of Deowanna. S.-Way. E.-House of Gopalrao. W.-House of Sk. Chand. N.-House of Sk. Hussain. S.-Public way.	..	..	300	East—Public road. West—House No. 294 of Masjid. North—Open space of Masjid and road. South—Demolished house of Sonaji bagban.
..	..	..	..	..	One house No. 294 Area 100×47 ft. Value Rs. 2,000.	Attached to Masjid on west side.	Janamaz wall clock, etc., Value Rs. 750.	..	500	East—Chilla Mahboob Subhani. West—House of Taheruiddin Bashiruddin. North—Public way. South—Open space of Government.
Naikwadi	15	21 00	15 42	..	Two open plots. Area 89×48 ft. and 57×35 ft. Value Rs. 500. One well. Value Rs. 2,000.	Attached to Masjid on North side. In the compound of Masjid.	Janamaz, Petromax and other movables Value Rs. 455.	..	500	East—House of tailor and way. West—House of tailor and way. North—Open space, way and gaathan. South—House of Sk. Ahmed Chudiwala.
Wadsa	104	11 02	8 57	..	Trees 8. Value Rs. 330.	..	..	..	1,500	East—Public way and Madka. Guda. West—Way to Assoli village. North—Way to Assoli village. South—Agriculture land of Shri Ram Shankar.
Wai	150	13 23	9 85	..	..	..	..	..	..	..





ABSTRACT

Taluka Kinwat, district Nanded, in respect of Sunni Wakf Institutions

	No. of Wakf Institution	Valuation of the main Wakf	Valuation of immovable property			Movable	Cash grant	Annual		Remarks
			Agri-culture land	Other than Agri-culture land	Total			(b)	(c)	
	(1)	(2)	(3)	(4)	(5)	(6)	(7)	(8)	(9)	
		Rs.	Rs.	Rs.	Rs.	Rs.	Rs.	Rs.	Rs.	
Part "A"	136	2,22,190	7,000	22,315	29,315	555	..	1,804	1,804	
Part "B"	..	..	..	..	..	..	..	..	..	
Part "C"	6	50,500	29,000	31,830	60,830	1,305	..	4,412	4,412	
Total	142	2,72,690	36,000	54,145	90,145	1,860	..	6,316	6,316	

