



## District Nanded

Serial No. and village	Name of the wakf	Whether the wakf is a Shia or Sunni wakf	Object of the wakf	Name of the wakif	Date and year of creation of the wakf	Details of wakf deed or deeds	Name of the Managing
(1)	(2)	(3)	(4)	(5)	(6)	(7)	(8)
1. Aloor ..	Masjid and Graveyard in Gaothan. Area 200×100 ft. Value Rs. 2,000.	Sunni	Religious	Ack. Endt.	Not available	Not available	Muslim Panch Managing
2. Allapur ..	Ashoor Khana (open plot) in Gaothan. Area 12×10 ft. Value Rs. 50.	Do.	Do.	Do.	Do.	Do.	Shri Maolana son of Mohiuddin, resident of Khanapur.
3. Achegaon ..	Graveyard and Chilla in Gairan. Area 68×31 ft. Value Rs. 600.	Do.	Do.	Do.	Do.	M. No. 29755, dt. 11, Shaban 1302 H.	Shri Babu Shah Qadir Shah, resident of Degloor.
4. Antapur ..	Dargah Bande Nawaz and Grave Yard Situated in Gaothan. Area 160×80 ft. Value Rs. 200.	Do.	Do.	Do.	Do.	M. No. 51, dt. 20th Amardad 1296 fasli.	Shri Sandu son of Kalia Mang.
5. Do. ..	Masjid and Grave Yard in Gaothan. Area 90×40 ft. Value Rs. 500.	Do.	Do.	Do.	Do.	M. No. 54, dt. 20th Amardad 1296 fasli.	Shrimati Husain Bi w/o Asadullah Shah.
6. Bijalwadi ..	Ashoor Khana in Gaothan .. Area 12×12 ft. Value Rs. 500.	Do.	Do.	Do.	Do.	Not available	Muslim Panch Managing
7. Bagan Takli ..	Ashoor Khana Murtuza Wali Situated in Gaothan land. Area 79×56 ft. Value Rs. 2,000.	Do.	Do.	Do.	Do.	M. No. 31, dt. 13 Amardad 1296 F.	Shri Nabi Shah Qutbi Shah.
8. Do. ..	Graveyard Situated in Gaothan Area 170×50 ft. Value Rs. 500.	Do.	Do.	Do.	Do.	Not available	Muslim Panch Managing
9. Bembra ..	Ashoor Khana, Situated in Gaothan. Area 25×20 ft. Value Rs. 500.	Do.	Do.	Do.	Do.	Do.	Do.
10. Do. ..	Chilla Sadulla Saheb, Situated on the border of Agri. land of Shri Narayan and Smt. Bhima Bai. Area 6×4 ft. Value Rs. 40.	Do.	Do.	Do.	Do.	Do.	Shri Maola Saheb, resident of Bembra.
11. Do. ..	Chilla Burhan Saheb in Gaothan land. Area 6×4 ft. Value Rs. 30.	Do.	Do.	Do.	Do.	Do.	Muslim Panch Managing.
12. Do. ..	Grave Yard, Situated in Gaothan. Area 60×60 ft. Value Rs. 300.	Do.	Do.	Do.	Do.	Do.	Do. ..
13. Bhakas Kheda	Chilla and Graveyard in Gaothan. Area 30×20 ft. Value Rs. 300.	Do.	Do.	Do.	Do.	Do.	Shri Lal Shah. ..

Details of immovable properties assessed at more than Rs. 5 or valued at more than Re. 1				Other properties			Details of the properties	Cash Grant or annuities if any received from Govt.	Estimated annual income	Remarks
Village	Survey No.	Area	Assessment	Village where situated	Site on which situated	Boundaries				
(9)	(10)	(11)	(12)	(13)	(14)	(15)	(16)	(17)	(18)	(19)
		A. gs.	Rs. P.						Rs.	
..	..	..	..	..	..	..	..	..	..	East—Public way. West—Open space of Gaothan. North—Way to village and Houses. South—Open land, Way and Houses.
..	27/A	1 7	2 14	..	..	..	..	..	Rs. 300	East—Way and open plot of Cahwadi. West—S. No. 8 of Maroti Rao Manik Rao. North—Laxmi Idol. South—Hanuman Temple.
..	27/A1	0 24	1 06	..	..	..	..	..	..	..
			Value Rs. 1,500.							
..	39/1	0 36	2 36	..	..	..	..	..	Rs. 200	East—Lendi River. West—Public way. North—Public way. South—Public way.
..	Inam land. 2 Bigas As per Muntakhan for Chilla Bande Nawaz.			..	..	..	..	..	..	East—Open space and way. West—Houses under Construction. North—Way. South—Houses of Budhists.
..	34	1 21	3 86	..	..	..	..	..	Rs. 100	East—Harijan wada. West—Well and temple. North—Gaothan and house of Fakir Sahab. South—Houses of Fakirs.
..	..	..	..	..	..	..	..	..	..	East—Temple Laxmi. West—House of Mohan Appa. North—House of Ternate Shiva Reddy. South—House of Khirsambe Errappa.
..	59	1 29	3 42	..	Tamarind trees 2 Neem tree 1 Value Rs. 180.	..	..	..	Rs. 100	East—House of Habeti. West—Way. North—House of Nabi Shah Qutbi Shah. South—Way.
..	..	..	..	..	..	..	..	..	..	East—Agri. land of Mugle Appa. West—Way and House of Chand Sahab. North—Way and House of Mugal Appa. South—Agri. land of Allauddin and S. Nos. 6 and 7.
..	..	..	..	..	..	..	..	..	..	East—Shop of Revan Patil. West—House of Ravan Patil. North—House of Pundlik Rao. South—House of Jinaji Rao.
..	..	..	..	..	..	..	..	..	..	East—Agri. land of Narayan. West—Agri. land of Yaqub. North—Agri. land of Bhima Bai. South—Agri. land of Bhima Bai.
..	..	..	..	..	..	..	..	..	..	East—House of Maroti. West—House of Pandu Patil. North—Cahwadi. South—House of Bandappa.
..	..	..	..	..	Babul tree 1 Value Rs. 30.	..	..	..	..	East—Govt. open land. West—Agri. land of Jalba. North—Agri. land of Tukaram. South—Agri. land of Govind Rao Jamkade.
..	..	..	..	..	..	..	..	..	..	East—Way and house of Fakir. West—Abadi. North—Open space and way. South—Public way.

District Nanded

Serial No. and village	Name of the wakf	Whether the wakf is a Shia or Sunni wakf	Object of the wakf	Name of the wakif	Date and year of creation of the wakf	Details of wakf deed or deeds	Name of the Mutawalli
(1)	(2)	(3)	(4)	(5)	(6)	(7)	(8)
44. Bhutan Hiparga	Ashoor Khana (Dilapidated) in Gaothan. Area 20×20 ft. Value Rs. 50.	Sunni	Religious	Ack-End.	Not available	Not available	Muslim Panch Managing
45. Do.	Graveyard and Idgah .. Area 60×60 ft. Value Rs. 300.	Do.	Do.	Do.	Do.	Do.	Do.
46. Baloor	Ashoor Khana in Gaothan Area 15×12 ft. Value Rs. 200.	Do.	Do.	Do.	Do.	Do.	Do.
47. Do.	Graveyard and one Tomb. (Name not known) in gaothan land. Area 200×200 ft. Value Rs. 1,500.	Do.	Do.	Do.	Do.	Do.	Shri Sk. Chand Saheb..
48. Do.	Masjid (Delapidated) in Gaothan. Area 30×25 ft. Value Rs. 200.	Do.	Do.	Do.	Do.	Do.	Muslim Panch Managing
19. Balegaon	Graveyard in Gairan land .. Area 30×30 ft. Value Rs. 200.	Do.	Do.	Do.	Do.	Do.	Do.
20. Bhaigaon	Graves of Haz. Syed Shah Awliya Qadri Mashayeq Bagdad Sharief and his wife. Area 9½×9½ ft. Value Rs. 200.	Do.	Do.	Do.	Do.	Do.	Late Bismilla Begum daughter of Shah Saheb.
21. Bhaigaon (old)	Graveyard (old) in Gaothan land. Area 46×45 ft. Value Rs. 200.	Do.	Do.	Do.	Do.	Do.	Muslim Panch Managing
22. Do.	Masjid (dilapidated).. Area 45×28 ft. Value Rs. 200. Situating in old Gaothan.	Do.	Do.	Do.	Do.	Do.	Shri Mohd. Hamiduddin son of Mohd. Qamruddin resident of Bhaigaon.
23. Chainpoor	Chilla Haji Sayan (in gairan land). Area 5×5 ft. Value Rs. 25.	Do.	Do.	Do.	Do.	Do.	Muslim Panch Managing
24. Do.	Chilla Dawal Malik.. (in Gaothan), Area 5×5 ft. Value Rs. 25.	Do.	Do.	Do.	Do.	Do.	Do.
25. Degloor	Ashoorkhana Maola Ali (delapidated). Situating at Pochi Base. Area 21×12 ft. Value Rs. 400.	Do.	Do.	Do.	Do.	Do.	Shri Husain Shah s/o Quader Shah, resident of Degloor.
26. Do.	Ashoorkhana, Faqru Shah (at Gumbad Base). Area 20×15½ ft. Value Rs. 1,200.	Do.	Do.	Do.	Do.	Do.	Shri Faqru Shah, resident of Degloor.
27. Do.	Ashoorkhana Bara Imam (Gumbad Base situating in Gaothan). Area 28×20 ft. Value Rs. 2,000.	Do.	Do.	Do.	Do.	Do.	Shri Mohd. Husain son of Mohd. Shamshir resident of Degloor.





Details of immovable properties  
assessed at more than Rs. 5 or  
valued at more than Re. 1

Other properties

Cash  
Grant  
or  
annuities  
if any  
received  
from  
Govt.


Estimated  
annual  
income

Remarks

Village	Survey No.	Area	Assess- ment	Village where situated	Site on which situated	Boundaries	Details of the properties	Cash Grant or annuities if any received from Govt.	Estimated annual income	Remarks
(9)	(10)	(11)	(12)	(13)	(14)	(15)	(16)	(17)	(18)	(19)
		A. gs.	Rs. P.						Rs.	
..	..	..	..	..	Neem tree 1 Value Rs. 40.	..	..	..	..	East—Public way. West—House of Tukaram Ekambe. North—House of Deo Rao Laxman Ekambe. South—House of Tukaram Ekambe
..	..	..	..	..	Neem tree 1 Value Rs. 40.	..	..	..	..	Situated in the land of Shri Nahnnu Fakir on the north east side.
..	..	..	..	..	..	..	..	..	..	Situated in Gaothan. East—Way. West—House of Erwantrao. North—House of Shanker. South—Chawdi.
..	..	..	..	..	..	..	..	..	..	Situated in Gaothan. East—Agri. land of Shidduappa. West—Public way. North—Open space and Gaothan. South—Agri. land of Shiddu Appa.
..	..	..	..	..	..	..	..	..	..	Situated in Gaothan. East—House of Ghasi. West—House of Hanmanta. North—House of Hanmanta. South—House of Vithal.
..	..	..	..	..	..	..	..	..	..	East—Way and open space. West—Govt. School. North—Govt. way. South—Agri. land of Shanker Mahadevappa.
..	..	..	..	..	..	..	..	..	..	Situated in S. No. 8.
..	..	..	..	..	..	..	..	..	..	Situated in old Gaothan. East—Open plot of Shri Hariba. West—Open plot of old Masjid. North—Way to Degloor. South—Waste land.
..	..	..	..	..	..	..	..	..	..	East—Graveyard. West—Public way and Hanuman Temple. North—Way to Degloor. South—Open plot of Namdev.
..	..	..	..	..	..	..	..	..	..	East—Way. West—Gaothan land. North—Way and Small huts. South—Way and Abadi.
..	..	..	..	..	..	..	..	..	..	East—Way and Abadi. West—Fallow land. North—House of Kumbhar. South—Fallow land.
..	..	..	..	..	..	..	..	..	..	East—Open plot of Husain Shah. West—Open plot of Pochatti. North—Graveyard. South—House of Husain Shah.
..	..	..	..	..	..	..	..	..	..	East—Way to Houses of Alimuddin West—Public way. North—Water Tap and way. South—House of Alimuddin.
..	..	..	..	..	..	..	..	..	..	East—Street. West—House of Waheed Khan. North—Way. South—House of Meera Qasab.

District Nanded

Serial No. and village	Name of the wakf	Whether the wakf is a Shia or Sunni wakf	Object of the wakf	Name of the wakif	Date and year of creation of the wakf	Details of wakf deed or deeds	Name of the Mutawalli
(1)	(2)	(3)	(4)	(5)	(6)	(7)	(8)
28. Degloor	Ashoorkhana Arbana (delapidated). in Gullewar gali. Area 19×17 ft. Value Rs. 500.	Sunni	Religious	Ack. Endt.	Not available	Not available	Shri Hyder Shah son of Mohd. Shah Resident of Degloor.
29. Do.	Ashoorkhana Husaini Alam (delapidated) Gullewar gali. Area 40×40 ft. Value Rs. 200.	Do.	Do.	Do.	Do.	Do.	Shri Husain Shah son of Qudar Shah, resident of Degloor.
30. Do.	Ashoorkhana Mastan Shah and Chilla Mahboob Subhani at Dammyya, Sahu Street. Area 43×33 ft. Value Rs. 3,000.	Do.	Do.	Do.	Do.	Do.	Shri Haji Qasim Saheb son of Mastan Shah.
31. Do.	Ashoorkhana Qasumdula (in Gaothan). Area 21×16½ ft. Value Rs. 1,500.	Do.	Do.	Do.	Do.	Do.	Muslim Panch Managing
32. Do.	Ashoorkhana Hotel Base Area 33×19 ft. Value Rs. 1,500.	Do.	Do.	Do.	Do.	Do.	Do.
33. Do.	Ashoorkhana Choodi Farosh (open plot) Near Poorani Chowk. Area 26½×18 ft. Value Rs. 600.	Do.	Do.	Do.	Do.	Do.	Do.
34. Do.	Ashoorkhana Ali Abbas and Graveyard situated in Gaothan. Area 188×130 ft. Value Rs. 2,600.	Do.	Do.	Do.	Do.	Do.	Do.
35. Do.	Chilla Haz. Mahboob Subhani (Platform) situated in Gaothan. Area 41×19 ft. Value Rs. 500.	Do.	Do.	Do.	Do.	Do.	Shri Mohammad Husain son of Mohd. Shamshar, resident of Degloor.
36. Do.	Chilla Zinda Shah Madar (Pochi Base). Area 11×8 ft. Value Rs. 100.	Do.	Do.	Do.	Do.	Do.	Shri Hyder Shah son of Mohd. Shah, resident of Degloor.
37. Do.	Chilla Mastan Shah Wali Siddi Gali. Area 16×12½ ft. Value Rs. 500.	Do.	Do.	Do.	Do.	Do.	Muslim Panch Managing
38. Do.	Chilla Mastan Shah Wali Mohalla Peth, Amrapur. Area 6½×5½ ft. Value Rs. 150.	Do.	Do.	Do.	Do.	Do.	Do.
39. Do.	Dargah (platform) Mastan Shah Wali Magrabi Base Bahemangalli. Area 31×23 ft. Value Rs. 1,500.	Do.	Do.	Do.	Do.	Do.	Do.
40. Do.	Dargah Has. Hyder Shaheed Huzurganj situated in S. No. 195 Gaothan Land. Area 43×26 ft. Value Rs. 2,000.	Do.	Do.	Do.	Do.	Do.	Shri Baban Saheb.

Details of immovable properties assessed at more than Rs. 5 or valued at more than Re. 1				Other properties			Details of the properties	Cash Grant or annuities if any received from Govt.	Estimated annual income	
Village	Survey No.	Area	Assessment	Village where situated	Site on which situated	Boundaries				
(9)	(10)	(11)	(12)	(13)	(14)	(15)	(16)	(17)	(18)	
		A. gs.	Rs. P.						Rs.	
..	..	..	..	..	..	..	..	..	..	East—Street. West—House of Babanna. North—House of Babanna. South—Lane.
..	..	..	..	..	..	..	..	..	..	East—Jain Math. West—House of Akud Lachanna. North—House of Hallaji. South—Open plot of Sodhana Sathekar.
..	..	..	..	..	..	..	..	..	..	East—House of Bali Ram. West—House of Mahboob Shah. North—House of Mahboob Shah. South—Street.
..	..	..	..	..	..	..	..	..	..	East—Way. West—House of Nandi Rajanna. North—Way. South—Street.
..	..	..	..	..	..	..	..	..	..	East—House of Baswanth Rao Patel. West—Street. North—Way. South—House of Sayanna Mooge Raj.
..	..	..	..	..	..	..	..	..	..	East—Open plot and lane. West—House of Ramchander Raganna. North—House of Maruti. South—Road.
..	..	..	..	..	Neem tree 1 Tamarind tree 1. Other trees 4. Value Rs. 100.	..	..	..	..	East—Way and House of Govind-Rao Mudnoorkar. West—Way and house of Shanthi-nath Dhondiba. North—Way and House of Salam Chows. South—Munsif Kacheri.
..	..	..	..	..	..	..	..	..	..	East—House owned by Azimuddin Vakii. West—Street and Ashookkhana. North—Way to the residential houses. South—Street.
..	..	..	..	..	..	..	..	..	..	East—Street and Water tap. West—House of Balanna. North—Ashookkhana Arbana. South—Lane.
..	..	..	..	..	..	..	..	..	..	East—House of Maroti Phoolara. West—Street. North—Street. South—House of Maroti Phoolara.
..	..	..	..	..	..	..	..	..	..	East—Street. West—Street. North—House of Abdul Hamid. South—Street.
..	..	..	..	..	..	..	..	..	..	East—Lane. West—Lane. North—Lane. South—Street.
..	..	..	..	..	Neem tree 1 Value Rs. 40.	..	..	..	..	East—Plot for weekly Bazar and way. West—Plot for weekly Bazar and way. North—Plot for weekly Bazar and way. South—House of Baban Saheb.

District Nanded

Serial No. and village	Name of the wakf	Whether the wakf is a Shia or Sunni wakf	Object of the wakf	Name of the wakif	Date and year of creation of the wakf	Details of wakf deed or deeds	Name of the Mutawalli
(1)	(2)	(3)	(4)	(5)	(6)	(7)	(8)
41. Degloor	Graveyard Near old track to Madnor in Gaothan. Area 400×50 ft. Value Rs. 2,500.	Sunni	Religious	Ack. Er dt.	Not available	Not available	Shri. Fakir Shah son of Babur Shah, resident of Degloor.
42. Do.	Graveyard of Dawlat Shah (North side) in Gaothan. Area 124×41 ft. Value Rs. 1,500.	Do.	Do.	Do.	Do.	Do.	Shri Shamsuddin son of Dawlat Shah, resident of Degloor.
43. Do.	Graveyard (Dawlat Shah southern side) situated in S. No. 30 and 31. Area 116×100 ft. Value Rs. 1,500.	Do.	Do.	Do.	Do.	Do.	Shri Shamsuddin son of Dawlat Shah, resident of Degloor.
44. Do.	Graveyard Mastan Shah Arab Bawli on the eastern side (in Gaothan). Area 92×58 ft. Value Rs. 600.	Do.	Do.	Do.	Do.	Do.	Shri Qasim Shah son of Mastan Shah, resident of Degloor.
45. Do.	Graveyard Mastan Shah Arab Bawli on the western side (in Gaothan). Area 143×40 ft. Value Rs. 800.	Do.	Do.	Do.	Do.	Do.	Do.
46. Do.	Graveyard Akbar Shah or Sadulla Shah Gumbad Base Mohalla (Situated in Gaothan). Area 122×81 ft. Value Rs. 1,000.	Do.	Do.	Do.	Do.	Do.	Shri Sadulla Shah son of Zhumal Shah, resident of Degloor.
47. Do.	Graveyard Pochi Base Area 28×21 ft. Value Rs. 200.	Do.	Do.	Do.	Do.	Do.	Shri Husani Shah son of Quader Shah, resident of Degloor.
48. Do.	Graveyard Momingalli (Dafedar). Area 63×54 ft. Value Rs. 800.	Do.	Do.	Do.	Do.	Do.	Shri Hidayat Khan son of Hyder Khan, resident of Degloor.
49.	Graveyard of Qasi Family (Situated in S. No. 190/2). Area 70×50 ft. Value Rs. 1,000.	Do.	Do.	Do.	Do.	Do.	Shri Syed Iqbal Ali Saheb son of Syed Talib Ali, resident of Degloor.
50. Do.	Graveyard Faqroosha and Dayan Shah (in Gaothan). Area 170×83 ft. Value Rs. 5,000.	Do.	Do.	Do.	Do.	Do.	Shri Faqroosha and Shri Qurban Shah, resident of Degloor.
51. Do.	Graveyard Qaja Baba in Gaothan. Area 250×55 ft. Value Rs. 2,000.	Do.	Do.	Do.	Do.	Do.	Shri Khaki Shah son of Gudu Shah, resident of Degloor.
52. Do.	Graveyard Maola Ali and Ashoorkhana in Gaothan. Area 212×125 ft. Value Rs. 6,000.	Do.	Do.	Do.	Do.	Do.	Shri Jalal Shah and Yateem Shah, resident of Degloor.
53. Do.	Graveyard (Aqerat Manzil) and Ashoorkhana (Delapidated) situated in Gaothan. Area 227×158 ft. Value Rs. 10,000.	Do.	Do.	Do.	Do.	Do.	Shri Hyder Shah son of Chaman Ali Shah, resident of Degloor.

Details of immovable properties assessed at more than Rs. 5 or valued at more than Re. 1

Village	Survey No.	Area	Assessment	Other properties			Details of the properties	Cash Grant or annuities if any received from Govt.	Estimated annual income	Remarks
				Village where situated	Site on which situated	Boundaries				
(9)	(10)	(11)	(12)	(13)	(14)	(15)	(16)	(17)	(18)	
		A. gs.	Rs. P.						Rs.	
..	..	..	..	..	..	..	..	..	..	East—Sy. No. 81. West—Survey Nos. 67 and 68. North—Graveyard of Khaja Baba South—Public road.
..	..	..	..	..	..	..	..	..	..	East—Public way. West—Harijan Colony. North—House of Shamsuddin. South—House of Syed Jafer and Others.
..	..	..	..	..	..	..	..	..	..	East—House of Shri Maola and Sharif. West—Public way and plot of Harijan Colony. North—Plots of Harijan Colony. South—Public way.
..	..	..	..	..	..	..	..	..	..	East—Open land of S. No. 61. West—Way and Arab Bawli. North—Public way. South—Public way.
..	..	..	..	..	..	..	..	..	..	East—Arab Bawli. West—Way and Harijan Colony. North—Harijan Colony. South—Public way.
..	..	..	..	..	..	..	..	..	..	East—S. Nos. 62 and 63 and public way. West—Graveyard of Faqroosha and Dayanshah. North—Public road. South—S. Nos. 62 and 63.
..	..	..	..	..	..	..	..	..	..	East—Open plot and house of Lachanna Nermalwer. West—Open plot of Poshatti. North—House of Hussaini Saheb. South—Open plot of Pashatti.
..	..	..	..	..	..	..	..	..	..	East—House of Rajanna. West—Public way. North—House of Ismail Saheb. South—House of Ismail Saheb and Mashnaji.
..	..	..	..	..	..	..	..	..	..	East—Open plot. West—Way to Hotel. North—Public way. South—Plot of Vainkate.
..	..	..	..	..	Neem tree one .. Tamarind trees 3. Value Rs. 170.	..	..	..	..	East—Graveyard of Akbar Shah and Sadualla Shah. West—House of Haju Mang. North—Public Road. South—House of Bhajane.
..	..	..	..	..	Tamarind trees 3 Value Rs. 200.	..	..	..	..	East—Petrol Pump and public way. West—S. No. 2. North—House of Qasim Saheb and public road. South—Graveyard and way.
..	..	..	..	..	Neem trees 2 .. Tamarind tree one. Value Rs. 120.	..	..	..	..	East—House of Hanmant Rao Rajurkar Patel. West—Police quarters. North—Public road and Hospital. South—Govt. Residencial Bungalow of City Majistrate.
..	..	..	..	..	Neem trees 11 .. Tamarind tree 1. Value Rs. 140.	..	..	..	..	East—Public road and house of Manikrao. West—House of Mallanna Narayan Kabre. North—House of Baluji Kalaskar. South—Road.

District Nanded

Serial No. and village	Name of the wakf	Whether the wakf is a Shia or Sunni wakf	Object of the wakf	Name of the wakif	Date and year of creation of the wakf	Details of wakf deed or deeds	Name of the Mutawalli
(1)	(2)	(3)	(4)	(5)	(6)	(7)	(8)
54. Degloor ..	Graveyard Qazi Saheb in Gaothan. Area 125 × 82 ft. Value Rs. 1,200.	Sunni	Religious	Ack. End.	Not available	Not available	Muslim Panch Managing
55. Do. ..	Iddgah (Situated in Gaothan) Area 112 × 76 ft. Value Rs. 1,500.	Do.	Do.	Do.	Do.	Do.	Do. ..
56. Do. ..	Masjid-E-Durraq (in Gaothan) Area 25½ × 25 ft. Value Rs. 25,000.	Do.	Do.	Do.	Do.	Do.	Muslim Panch Managing on Shri Mohd. Husain son of Mohd. Ibrahim Managing.
57. Do. ..	Masjid Darbari Gumbad Base Area 100 × 57 ft. Value Rs. 30,000.	Do.	Do.	Do.	Do.	Do.	Muslim Panch Managing.
58. Do. ..	Masjid Siddi Husain .. (Gujri Mohalla). Area 27½ × 25½ ft. Value Rs. 6,000.	Do.	Do.	Do.	Do.	Do.	Aziz Hyder son of Siddi Hyder Husain, resident of Degloor.
59. Do. ..	Masjid Khazi Mohalla Hotel Base. Area 59 × 33 ft. Value Rs. 4,000.	Do.	Do.	Do.	Do.	Do.	Muslim Panch Managing.
60. Do. ..	Masjid Magharbi .. (Hanman Base). Area 40 × 38 ft. Value Rs. 28,000.	Do.	Do.	Do.	Do.	Do.	Do. ..
61. Do. ..	Masjid Lane Galli .. Area 44½ × 34 ft. Value Rs. 4,000.	Do.	Do.	Do.	Do.	Do.	Do.
62. Do. ..	Masjid Huzoor Ganj .. Area 186 × 60 ft. Value Rs. 20,000.	Do.	Do.	Do.	Do.	Do.	Do. ..
63. Do. ..	Masjid, Asoorkhana and Graveyard Raoza Bagh, near Bus stand, M. No. 3-1-59. Area 212 × 200 ft. Value Rs. 20,000.	Do.	Do.	Do.	Do.	Do.	Do. ..
64. Devapur ..	Graveyard, situated in Gaothan Area 50 × 50 ft. Value Rs. 200.	Do.	Do.	Do.	Do.	Do.	Do. ..
65. Deogaon Bk.	Ashoori Khana (Hut) in Gaothan Area 23 × 14 ft. Value Rs. 100.	Do.	Do.	Do.	Do.	Do.	Shri Mastan Shah son of Jalal Shah, resident of Deogaon Bk.

Details of immovable properties  
assessed at more than Rs. 5 or  
valued at more than Re. 1

Village Survey No. Area Assessment  
(9) (10) (11) (12)  
A. gs. Rs. P.

Other properties  
Village where situated Site on which situated Boundaries  
(13) (14) (15)

Details of the properties  
Cash Grant or annuities if any received from Govt.  
(16) (17)

Estimated annual income  
(18)



Remarks  
(19)  
East—Way and house of Vithal.  
West—House of Sunder Gunaji.  
North—Way and house of Linganna Mistri.  
South—House of Narayan Kabre.

East—Open plot for weekly Bazar.  
West—Open land and Govt. High School.  
North—Open plot and public road.  
South—Open plot for weekly Bazar.

East—Street.  
West—House of Mohd. Ismail.  
North—House of Mohd. Wazir.  
South—Public way.

East—Mangwada.  
West—Public road.  
North—House of Shri Rahman Khan.  
South—House of Imdad Ali.

East—Street.  
West—House of Sada Suga Jankidas.  
North—House of Azeez Hyder Saheb.  
South—House of Ewaz Chous.

East—Way.  
West—Way.  
North—Way.  
South—Open plot of the Masjid.

East—Way and house of Maulana.  
West—Street and shop of Shri Abdul Hamid.  
North—Public road.  
South—House of Sidd Sultan.

East—House of Ramdas Rao.  
West—Way and house of Mahtab Ali and Open plot of Masjid.  
North—Public way.  
South—Open plot of Mohammed Saheb.

East—Public way and house of Sk. Salam Chaus.  
West—Open plot and Z. P. High School.  
North—Open plot and Iddgah.  
South—Open plot and public road.

East—Office of the Asstt. Supdt. of Police.  
West—Open land of Shri Sanak Shah.  
North—Public road.  
South—Govt Residential house of A. S. P.

East—Public way.  
West—Land of Basappa Wani.  
North—Land of Basappa Wani.  
South—Agriculture land of Wani.

East—Grave yard and open space.  
West—Public Way.  
North—Grave yard.  
South—Public Way.

District Nanded

Serial No. and village	Name of the wakf	Whether the wakf is a Shia or Sunni wakf	Object of the wakf	Name of the wakif	Date and year of creation of the wakf	Details of wakf deed or deeds	Name of the Mutawalli
(1)	(2)	(3)	(4)	(5)	(6)	(7)	(8)
66. Deogaon Bk.	Graveyard and Chilla Dastagir Sb. in Gaothan. Area 152 x 26 ft. Value Rs. 500.	Sunni	Religious	Ack. Endt.	Not available	Not available	Shri Mastan Shah son of Jalal Shah resident of Deogaon Bk.
67. Dawangir ..	Graveyard .. .. Area 50 x 25 ft. Value Rs. 150.	Do.	Do.	Do.	Do.	Do.	Muslim Panch Managing.
68. Gawandgaon	Ashoor Khana .. .. Area 12 x 12 ft. Value Rs. 150.	Do.	Do.	Do.	Do.	Do.	Shri Maheboob Saheb Ismail Saheb, resident of Gawandgaon.
69. Hanegaon ..	Ashoor Khana, Ahamed Ali in Gaothan. Area 20 x 15 ft. Value Rs. 300.	Do.	Do.	Do.	Do.	Do.	Shri Ahmed Ali, resident of Hanegaon.
70. Do. ..	Ashoor Khana, Qasim Dulha, Situated in Gaothan land. Area 15 x 10 ft. Value Rs. 100.	Do.	Do.	Do.	Do.	Do.	Shri Wahabuddin Kasar.
71. Do. ..	Ashoor Khana, Maola Ali in Gaothan. Area 27 x 18 ft. Value Rs. 500.	Do.	Do.	Do.	Do.	Do.	Shri Fasihuddin Shah-buddin Sb.
72. Do. ..	Ashoor Khana, Nale Hyder, situated in Kumbhar galli. Area 18 x 12 ft. Value Rs. 200.	Do.	Do.	Do.	Do.	Do.	Shri Qasim.
73. Do. ..	Ashoor Khana Bibi Fatema in Gaothan. Area 20 x 10 ft. Value Rs. 100.	Do.	Do.	Do.	Do.	Do.	Shri Ismail Saheb Laddaf.
74. Do. ..	Ashoor Khana, Mulla Galli, in Gaothan. Area 36 x 28 ft. Value Rs. 1,500.	Do.	Do.	Do.	Do.	Do.	Muslim Panch Managing
75. Do. ..	Chilla Mohiuddin Saheb in Gaothan near Khadkali on Degloor way. Area 10 x 8 ft. Value Rs. 50.	Do.	Do.	Do.	Do.	Do.	Do.
76. Do. ..	Chilla Maheboob Subhani Area 10 x 8 ft. Value Rs. 50.	Do.	Do.	Do.	Do.	Do.	Do.
77. Do. ..	Chilla Sote Peer .. .. Area 10 x 8 ft. Value Rs. 50.	Do.	Do.	Do.	Do.	Do.	Do.
78. Do. ..	Chilla Peer Dawal Malik .. Area 10 x 8 ft. Value Rs. 50.	Do.	Do.	Do.	Do.	Do.	Do.
79. Do. ..	Chilla Dawal Malik .. .. Area 6 x 6 ft. Value Rs. 50.	Do.	Do.	Do.	Do.	Do.	Do.
80. Do. ..	Graveyard in Gaothan land Area 140 x 100 ft. Value Rs. 300.	Do.	Do.	Do.	Do.	Do.	Do.



Details of immovable properties  
assessed at more than Rs. 5 or  
valued at more than Re. 1

Other properties

Details of  
the  
properties

Cash  
Grant  
or  
annuities  
if any  
received  
from  
Govt.

Estimated  
annual  
income



Village	Survey No.	Area	Assessment	Village where situated	Site on which situated	Boundaries	(16)	(17)	(18)	(19)
(9)	(10)	(11)	(12)	(13)	(14)	(15)	(16)	(17)	(18)	(19)
		A. gs.	Rs. P.						Rs.	
..	..	..	..	..	..	..	..	..	..	East—River. West—Public Road. North—Public Road. South—House of Wali Shah and Mastan Shah. Sited in S. No. 1.
..	..	..	..	..	..	..	..	..	..	East—Locality. West—House of Abdul Baqi. North—Agricultural land of Mali Patil. South—House of Kalal.
..	..	..	..	..	..	..	..	..	..	East—House of Ahmed Ali. West—Public Way. North—Open Space and Way. South—Hanuman Temple.
..	..	..	..	..	..	..	..	..	..	East—Way. West—Deshmukhwada. North—Way. South—Deshmukhwada.
..	..	..	..	..	..	..	..	..	..	East—Public Way. West—Public Way. North—Public Way. South—House of Muneeruddin and Graveyard.
..	..	..	..	..	..	..	..	..	..	East—Way. West—Way and Agricultural land of Deshmukh. North—House of Kodgale and Way. South—House of Laxman Deorao
..	..	..	..	..	..	..	..	..	..	East—Public Way. West—House of Allaiddin. North—Public Way. South—House of Mira Mohiuddin.
..	..	..	..	..	Well one, Value Rs. 1,200 Neem tree one, Value Rs. 50	..	..	..	..	East—Public Way. West—House of Hyder Saheb. North—Kotha of Shri Jeelani. South—Kotha of Shri Jeelani.
..	..	..	..	..	..	..	..	..	..	East—Public Way. West—Public Way. North—Public Way. South—Land of Bhau Saheb Deshmukh.
..	..	..	..	..	..	..	..	..	..	Sited in the land of Shanker Rao, Manik Rao.
..	..	..	..	..	..	..	..	..	..	Sited in Gairan by the side of Road to Lori.
..	..	..	..	..	..	..	..	..	..	Sited in the house of Balappa Dhondiba.
..	..	..	..	..	..	..	..	..	..	Sited in the house of Khalappa Dhondiba.
..	..	..	..	..	..	..	..	..	..	East—Public Way and Agricultural land of Moghaji. West—House of Shri Lingu Mang. North—Public Way and Ashoor Khama. South—Land of Madhav Rao Ramchander.

District Nanded

Serial No. and village	Name of the wakf	Whether the wakf is a Shia or Sunni wakf	Object of the wakf	Name of the wakif	Date and year of creation of the wakf	Details of wakf deed or deeds	Name of the Mutawalli		
(1)	(2)	(3)	(4)	(5)	(6)	(7)	(8)		
81. Hanegaon ..	Idgah .. Area 500 × 400 ft. Value Rs. 1,000.	..	..	Sunni	Religious	Ack Endt.	Not available	Not available	Muslim Panch Managing.
82. Do. ..	Jame Masjid .. Area 100 × 70 ft. Value Rs. 5,000.	..	..	Do.	Do.	Do.	Do.	Do.	Do.
83. Hanuman Hiparga:	Ashoor Khana, Qasim Dule. (Open Plot) in Gaothan. Area 24 × 20 ft. Value Rs. 500.	..	..	Do.	Do.	Do.	M. No. 571, dt. 28 Aban 1297 F.	Shri Sk. Bade s/o Sk. Kale (As per J. B.). Shri Abdul Raheman Lal Mohd. R/o Hanuman Hipperga.	
84. Do. ..	Chilla Haz. Maheboob Subhani, situated in Gaothan land. Area 40 × 37 ft. Value Rs. 400.	..	..	Do.	Do.	Do.	Do.	Not available	Shri Abdul Raheman S/o Lal Mohd. R/o Hipperga.
85. Hanuman Hipperga.	Graveyard in Gaothan Area 75 × 38 ft. Value Rs. 200.	..	..	Do.	Do.	Do.	Do.	Do.	Shri Abdul Raheman S/o Lal Mohd. R/o Hanuman Hipperga.
86. Hali ..	Graveyard .. Area 40 × 40 ft. Value Rs. 100.	..	..	Do.	Do.	Do.	Do.	Do.	Muslim Panch Managing.
87. Hottel ..	Ashoor Khana in Gaothan .. Area 15 × 15 ft. Value Rs. 50.	..	..	Do.	Do.	Do.	Do.	Do.	Do.
88. Hawerga Bk.	Graveyard and Old Masjid. Situated in Gaothan land. Area 108 × 44 ft. Value Rs. 1,500.	..	..	Do.	Do.	Do.	Do.	Do.	Do.
89. Karad Kheda	Ashoor Khana, Fakir in Gaothan. Area 25 × 20 ft. Value Rs. 100.	..	..	Do.	Do.	Do.	Do.	Do.	Do.
90. Do. ..	Ashoor Khana, Bibi Fatema, Situated in Gaothan land. Area 28 × 14 ft. Value Rs. 1,000.	..	..	Do.	Do.	Do.	Do.	Do.	Do.
91. Do. ..	Ashoor Khana, Maola Ali in Gaothan. Area 40 × 35 ft. Value Rs. 1,000.	..	..	Do.	Do.	Do.	Do.	Do.	Do.
92. Do. ..	Chilla Hakkani Saheb (in Gaothan). Area 8 × 6 ft. Value Rs. 50.	..	..	Do.	Do.	Do.	Do.	Do.	Do.
93. Do. ..	Chilla Peer Dastagir (in Gaothan). Area 15 × 15 ft. Value Rs. 50.	..	..	Do.	Do.	Do.	Do.	Do.	Do.

Details of immovable properties  
assessed at more than Rs. 5 or  
valued at more than Rs. 1

Other properties

Details of  
the  
properties

Cash  
Grant  
or  
annuities  
if any  
received  
from  
Govt.


Estimated  
annual  
income



Village	Survey No.	Area	Assessment	Village where situated	Site on which situated	Boundaries	Details of the properties	Cash Grant or annuities if any received from Govt.	Estimated annual income	Remarks
(9)	(10)	(11)	(12)	(13)	(14)	(15)	(16)	(17)	(18)	(19)
			A. ga. Rs. P.						Rs.	
..	..	..	..	..	One Well, Value Rs. 2,000.	..	..	..	..	East—Land of Madhav Shanker. West—Land of Sharfuddin. North—Public Way. South—Land of Sharfuddin.
..	..	..	..	..	One Well, Value Rs. 1,000. Two Neem trees Value Rs. 100	..	..	..	..	East—Public Way. West—Public Way and house of Qutubuddin. North—Public Way. South—House of Ismail Saheb.
..	44/2	1 32	4 28	..	..	..	..	..	Rs. 300	East—Way and house of Vithal Rao Police Patel. West—Way and house of Smt. Chandrabai wife of Nagappa. North—Open Space of dilapidated Chawdi. South—Public Way.
..	..	..	..	..	Neem tree one, Value Rs. 40	..	..	..	..	East—House of Ghudu Saheb. West—Open Plot of Shri Linga Yero Aote. North—House of Malguda son of Shiv Gunda. South—Public Way.
..	..	..	..	..	..	..	..	..	..	East—Public Way and Gaothan. West—Open Land and Lande River. North—Cart track. South—Gaothan.
..	..	..	..	..	..	..	..	..	..	Situated in the land of Baba Rao Patil on the west corner of the land.
..	..	..	..	..	..	..	..	..	..	East—Cart way. West—Open space and Way. North—Lane. South—Cart Way.
..	..	..	..	..	Tamarind tree one, Value Rs. 50.	..	..	..	..	East—Way to Degloor. West—Open land. North—Temple Maroti. South—Public Way.
..	..	..	..	..	..	..	..	..	..	East—Open space and Way. West—Agricultural land of Vasantrao Deshmukh. North—Open space and Hanumat Temple. South—Graveyard.
..	..	..	..	..	Tree one, Value Rs. 10.	..	..	..	..	East—Open space. West—House of Shelar Azkare. North—Way. South—Lane.
..	..	..	..	..	..	..	..	..	..	East—Public way. West—House of Rahimuddin. North—Way and open land of Pawar. South—Public way.
..	..	..	..	..	..	..	..	..	..	East—Public way and Mangwada. West—House of Yallappa. North—Public way and House of Lachimao Kalal. South—Public way.
..	..	..	..	..	..	..	..	..	..	East—Public way. West—Way and Agricultural land of Gango. North—Public Way. South—Well.

## District Nanded

Serial No. and village	Name of the wakf	Whether the wakf is a Shia or Sunni wakf	Object of the wakf	Name of the wakif	Date and year of creation of the wakf	Details of wakf deed or deeds	Name of the Mutawalli
(1)	(2)	(3)	(4)	(5)	(6)	(7)	(8)
94. Karadkhed	Chilla Bande Nawaz Saheb .. Area 40×40 ft. Value Rs. 50.	Sunni	Religious	Ack.End.	Not available	Not available	Muslim Farch Managing
95. Do.	Chilla Haji Sayan Saheb (in Gaothan). Area 5×5 ft. Value Rs. 25.	Do.	Do.	Do.	Do.	Do.	Do.
96. Do.	Chilla Madar Saheb (in Gaothan). Area 15×15 ft. Value Rs. 200.	Do.	Do.	Do.	Do.	Do.	Do.
97. Do.	Chilla Dawal Malik (in Gaotthan). Area 35×32 ft. Value Rs. 500.	Do.	Do.	Do.	Do.	Do.	Do.
98. Do.	Graveyard Bagban .. Area 60×40 ft. Value Rs. 100.	Do.	Do.	Do.	Do.	Do.	Do.
99. Do.	Graveyard (Situated in Gaothan). Area 60×40 ft. Value Rs. 500.	Do.	Do.	Do.	Do.	Do.	Do.
100. Do.	Graveyard (Situated in Gaothan). Area 60×60 ft. Value Rs. 100.	Do.	Do.	Do.	Do.	Do.	Do.
101. Do.	Graveyard .. Area 66×66 ft. Value Rs. 100.	Do.	Do.	Do.	Do.	Do.	Do.
102. Do.	Iddgah .. Area 38×32 ft. Value Rs. 1,000.	Do.	Do.	Do.	Do.	Do.	Do.
103. Kawalgaon	Ashoorkhana (situated in Gaothan). Area 20×15 ft. Value Rs. 200.	Do.	Do.	Do.	Do.	Do.	Do.
104. Do.	Graveyard (situated in Gaothan). Area 40×30 ft. Value Rs. 100.	Do.	Do.	Do.	Do.	Do.	Do.
105. Do.	Graveyard (situated in Gaothan land). Area 50×40 ft. Value Rs. 200.	Do.	Do.	Do.	Do.	Do.	Do.
106. Kakalgaon	Ashoorkhana (dilapidated) in Gaothan. Area 15×8 ft. Value Rs. 50.	Do.	Do.	Do.	Do.	Do.	Do.
107. Do.	Ashoorkhana dilapidated (in gaothan). Area 20×18 ft. Value Rs. 70.	Do.	Do.	Do.	Do.	Do.	Do.



Details of immovable properties assessed at more than Rs. 5 or valued at more than Re. 1				Other properties			Details of the properties	Cash Grant or annuities if any received from Govt.	Estimated annual income	Remarks
Village	Survey No.	Area	Assessment	Village where situated	Site on which situated	Boundaries				
(9)	(10)	(11)	(12)	(13)	(14)	(15)	(16)	(17)	(18)	(19)
		A. gs.	Rs. P.						Rs.	
..	..	..	..	..	..	..	..	..	..	Situated in S. No. 183 Parampok land.
..	..	..	..	..	..	..	..	..	..	All sides open space and way.
..	..	..	..	..	Neem tree one. Valuation Rs. 25.	..	..	..	..	East—Government way. West—Gadi. North—House of Dhanger Bada. South—Way to Gadi.
..	..	..	..	..	Neem tree one Valuation Rs. 50.	..	..	..	..	East—House of Govind. West—House of Bali Ram. North—Way. South—Agricultural land of Gangadhar.
..	..	..	..	..	..	..	..	..	..	Situated in S. No. 181/182.
..	..	..	..	..	..	..	..	..	..	East—House of Rahman. West—Survey No. 231. North—Ashoorkhana. South—Open space.
..	..	..	..	..	..	..	..	..	..	East—Road. West—Agricultural land of Gangaram. North—Nala. South—Government Road.
..	..	..	..	..	..	..	..	..	..	Situated in S. No. 228/A.
..	..	..	..	..	..	..	..	..	..	Situated in S. No. 180.
..	..	..	..	..	..	..	..	..	..	East—Public way and house of Shri Narsing Warti. West—House of Hanif Fakir. North—Public way. South—Graveyard.
..	..	..	..	..	..	..	..	..	..	East—House of Sayaji Rao Gardali. West—House of Maula Fakir. North—Ashoorkhana. South—Land of Gopal Rao Deshmukh.
..	..	..	..	..	..	..	..	..	..	East—House of Chotu Fakir. West—Land of Gopal Rao Deshmukh. North—Public way. South—Land of Govind Rao Deshmukh.
..	..	..	..	..	..	..	..	..	..	East—House of Gudsap. West—Way and House of Khande-rao. North—House of Gudsap. South—Way and House of Bhooma Hajam.
..	..	..	..	..	..	..	..	..	..	East—Open plot of Gaathan. West—House of Hanmant Rao Patel. North—Public way. South—Way and House of Rachappa Patel.

## District Nanded

Serial No. and village	Name of the wakf	Whether the wakf is a Shia or Sunni wakf	Object of the wakfi	Name of the wakf	Date and year of creation of the wakf	Details of wakf deed or deeds	Name of the Mutawalli	
(1)	(2)	(3)	(4)	(5)	(6)	(7)	(8)	
108. Kakalgaon ..	Graveyard .. Area 40×40 ft. Value Rs. 50.	— —	Sunni	Religious	Ack.-End.	Not available	Not available	Muslim Panch managing.
109. Kudali ..	Graveyard (situated in Gao- than). Area 60×60 ft. Value Rs. 100.	— —	Do.	Do.	Do.	Do.	Do.	Do.
110. Kini ..	Ashoorkhana (situated in Gao- than). Area 12×12 ft. Value Rs. 300.	— —	Do.	Do.	Do.	Do.	Do.	Do.
111. Do. ..	Chilla Haji Sayan .. Area 5×4 ft. Value Rs. 25.	— —	Do.	Do.	Do.	Do.	M. No. 365 dt. 24th Farwardi 1297 Fasli.	Hyder Shah Lal Shah.
112. Do. ..	Chilla Dastagir Saheb .. Area 6×4 ft. Value Rs. 50.	— —	Do.	Do.	Do.	Do.	M. No. 370 dt. Sarwar Shah Rafeeq Shah 15th Mehar 1297 F.	
113. Do. ..	Chilla Mahboob Subhani and Graveyard. Area 100×100 ft. Value Rs. 200.	— —	Do.	Do.	Do.	Do.	Do.	Do.
114. Kunmar Palli ..	Graveyard .. Area 40×40 ft. Value Rs. 100.	— —	Do.	Do.	Do.	Do.	Do.	Do.
115. Khirsam, udra ..	Ashoorkhana (situated in Gaon- than). Area 20×12 ft. Value Rs. 1,000.	— —	Do.	Do.	Do.	Do.	Do.	Do.
116. Do. ..	Graveyard (west of the village in Gaothan). Area 50×40 ft. Value Rs. 100.	— —	Do.	Do.	Do.	Do.	Do.	Do.
117. Kawalguda ..	Chilla Dawal Malik (in Gao- than). Area 15×11 ft. Value Rs. 100.	— —	Do.	Do.	Do.	Do.	Do.	Do.
118. Do. ..	Graveyard (situated in Gao- than). Area 80×70 ft. Value Rs. 350.	— —	Do.	Do.	Do.	Do.	Do.	Shri Ghuder & Peer Mohd.
119. Khanapur ..	Ashoorkhana (dilapidated) and Chilla Bibi Fatima (dilapidat- ed) in gaothan. Area 65×20 ft. Value Rs. 500.	— —	Do.	Do.	Do.	Do.	Do.	Shri Raj Mohammed s/o Jalal Saheb.
120. Do. ..	Ashoorkhana (dilapidated) in Gaothan. Area 24×21 ft. Value Rs. 400.	— —	Do.	Do.	Do.	Do.	Do.	Shri Maolana s/o Mohi- uddin Buzing.
121. Do. ..	Chilla Haz. Mahboob Subhani and Syed Pir (in Gaothan). Area 80×50 ft. Value Rs. 200.	— —	Do.	Do.	Do.	Do.	Do.	Shri Syed Hyder Syed Lalr/o. Khanapur.

Details of immovable properties assessed at more than Rs. 5 or valued at more than Re. 1				Other properties			Details of the properties	Cash Grant or annuities if any received from Govt.	Estimated annual income	Remarks
Village	Survey No.	Area	Assessment	Village where situated	Site on which situated	Boundaries				
(9)	(10)	(11)	(12)	(13)	(14)	(15)	(16)	(17)	(18)	(19)
		A. gs.	Rs. P.						Rs.	
..	..	..	..	..	..	..	..	..	..	Situated in the middle of the land of Shri Bhim Rao Patel.
..	..	..	..	..	..	..	..	..	..	East—Land of Shanker Reddy. West—Public way to Dwgnal. North—Land of Hanma Reddy. South—Land of Madhav Saokar.
..	..	..	..	..	..	..	..	..	..	East—Open space and Lane. West—House of Komti Namdeo. North—House of Eganga Reddy. South—Lane and house of Sanga Reddy.
..	34	5.05	2.75	(As per J. B. record).	..	..	..	..	Rs. 100	Situated in the middle of the land of Shri Ismail Saheb.
..	1/3	6.30	4.50	(As per J. B. record).	..	..	..	..	Rs. 200	Situated in the S. No. of Hyder Saheb south side of the land.
..	Value Rs. 2,500									
..	Value Rs. 3,500									
..	..	..	..	..	..	..	..	..	..	Situated in Agricultural land of Ghude Saheb east corner of the land.
..	..	..	..	..	..	..	..	..	..	Situated in the Gairan Land southern corner of the land.
..	..	..	..	..	..	..	..	..	..	East—Open space of Gaothan. West—House of Jalgonda. North—House of Shepherd. South—House of Desai.
..	..	..	..	..	..	..	..	..	..	East—Public way. West—Land of Gundaya. North—Public way. South—Public way and land of Shivram.
..	..	..	..	..	Babul tree Pone. Valuation Rs. 40.	..	..	..	..	East—Open land of Gaothan. West—Lane. North—Lane. South—House of Rachappa Gangaram.
..	..	..	..	..	..	..	..	..	..	East—Way. West—Way. North—Hanuman Idol. South—Chilla Haz. Syed Peer open plot and river.
..	..	..	..	..	..	..	..	..	..	East—Public way. West—House of Govind Appa Rao North—House of Mahdoo son of Kamaji. South—Way to the residential houses.
..	..	..	..	..	..	..	..	..	..	East—Way. West—House of Prabhu Lachanna Galewar. North—Way. South—Chawdi and Kondwada.
..	..	..	..	..	..	..	..	..	..	East—Open space and public way. West—Open plot and S. No. 398. North—Way and house Syed Hyder Syed Lal. South—Open plot and way.



Serial No. and village	Name of the wakf	Whether the wakf is a Shia or Sunni wakf	Object of the wakf	Name of the wakif	Date and year of creation of the wakf	Details of wakf deed or deeds	Name of the Mutawalli
(1)	(2)	(3)	(4)	(5)	(6)	(7)	(8)
..	Graveyard (Pathans) in Gaothan. Area 107×100 ft. Value Rs. 200.	Sunni	Religious	Ack. End.	Not available	Not available	Shri Syed Maolana Syed Mahiuddin r/o Khanapur.
123. Kedarkunta	Ashoorkhana (in S. N. of Maola Sab). Area 20×20 ft. Value Rs. 300.	Do.	Do.	Do.	Do.	Do.	Shri Maola Saheb r/o Kader Guda.
124. Do.	Ashoorkhana and Graveyard Maola Ali Peer. Area 55×32 ft. Value Rs. 500.	Do.	Do.	Do.	Do.	Do.	Shri Maola Sarwer.
125. Loni	Ashoorkhana (dilapidated) in Gaothan. Area 12×9 ft. Value Rs. 200.	Do.	Do.	Do.	Do.	Do.	Muslim Panch Managing.
126. Do.	Graveyard (situated in Gaothan). Area 40×40 ft. Value Rs. 200.	Do.	Do.	Do.	Do.	Do.	Do.
127. Merkhel	Ashoorkhana (Situated in Gaothan). Area 66×41 ft. Value Rs. 200.	Do.	Do.	Do.	Do.	Do.	Do.
128. Do.	Ashoorkhana (Situated in Gaothan). Area 15×20 ft. Value Rs. 200.	Do.	Do.	Do.	Do.	Do.	Do.
129. Do.	Ashoorkhana (only walls) .. Bagban Mohalla situated in Gaothan. Area 12×9 ft. Value Rs. 50.	Do.	Do.	Do.	Do.	Do.	Do.
130. Do.	Ashoorkhana Maola Ali and Chilla Mahboob Subhani. Area 30×30 ft. Value Rs. 1,000.	Do.	Do.	Do.	Do.	Do.	Do.
131. Do.	Chilla Peer Sahed .. Area 6×3 ft. Value Rs. 25.	Do.	Do.	Do.	Do.	Do.	Do.
132. Do.	Chilla Bibi Fatema and Ashoorkhanain Gaothan. Area 20×20 ft. Value Rs. 200.	Do.	Do.	Do.	Do.	Do.	Do.
133. Do.	Graveyard situated in Gaothan Area 66×66 ft. Value Rs. 250.	Do.	Do.	Do.	Do.	Do.	Do.
134. Do.	Iddgah (Situated in Gaothan) Area 30×22 ft. Value Rs. 250.	Do.	Do.	Do.	Do.	Do.	Do.
135. Do.	Jame Masjid (under construction) in Gaothan. Area 51×45 ft. Value Rs. 1,000.	Do.	Do.	Do.	Do.	M.No. 131, dt. 15th Sharwar 1296 Fasli.	Do.



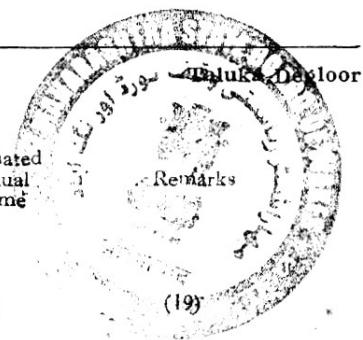
Details of immovable properties assessed at more than Rs. 1 or valued at more than Re. 1				Other properties			Details of the properties	Cash Grant or annuities if any received from Govt.	Estimated annual income	Remarks
Village	Survey No.	Area	Assessment	Village where situated	Site on which situated	Boundaries				
(9)	(10)	(11)	(12)	(13)	(14)	(15)	(16)	(17)	(18)	(19)
		A. gs.	Rs. P.						Rs.	
..	..	..	..	..	..	..	..	..	..	East—Open plot and way. West—Agri. land of Shankar Rao and Sambaji. North—Open plot and house owned by Hanmanth son of Bali. South—Way.
..	..	..	..	..	..	..	..	..	..	East—Agri. land of Gangaram. West—Agri. land of Samba Shahu. North—Agri. land of Vithal Rao. South—Agri. land of Shabji Ram Gopal Ram.
..	60	1 23	2 36	(as per 7/12).	Neem tree Pipal tree Value Rs. 80.	..	..	..	100	Situated in S. No. 62.
..	..	..	..	..	..	..	..	..	..	East—Public way. West—House of Bhuma Dawla Koli. North—Gram Panchayat Office. South—Shop of Ram son of Maroti.
..	..	..	..	..	Tamarind tree 1 Value Rs. 40.	..	..	..	..	East—Land belonging to Shri Naik. West—Way to Hanegaon and Abadi. North—Way to Mirkhel. South—Tank.
..	..	..	..	..	..	..	..	..	..	East—House of Rasool Shah. West—Public way. North—House of Samad Saheb. South—Lane.
..	..	..	..	..	..	..	..	..	..	East—House of Ali Saheb. West—Public way. North—Public way. South—Lane and house of Sham-suddin.
..	..	..	..	..	..	..	..	..	..	East—Govt. way. West—House of Mashna Wartti. North—Way. South—Way and house of Hyder Saheb.
..	..	..	..	..	Tree one Value Rs. 5.	..	..	..	..	Situated in S. No. 1.
..	..	..	..	..	..	..	..	..	..	Situated in S. No. 194.
..	..	..	..	..	..	..	..	..	..	East—House of Sheshrao Narayan. West—House of Natna Bhuma. North—House of Sheshrao Narayan. South—House of Narsanna Salwar.
..	..	..	..	..	Neem trees 2 Value Rs. 30.	..	..	..	..	East—Open space of Gaothan. West—Iddgah. North—Open space of Gaothan. South—Way.
..	..	..	..	..	..	..	..	..	..	East—Way and Graveyard. West—School. North—House of Maola Ali. South—Way.
..	..	3 39	1 25	..	Neem tree 1 Babul trees 2. Kawit tree 1. Value Rs. 50.	..	Janamaz Coffin. Value Rs. 60.	..	..	East—S. No. 94. West—House of Rasul Shah. North—Plot of Maruti Taili. South—S. No. 94.

District Nanded

Serial No. and village	Name of the wakf	Whether the wakf is a Shia or Sunni wakf	Object of the wakf	Name of the wakif	Date and year of creation of the wakf	Details of wakf deed or deeds	Name of the Mutawalli
(1)	(2)	(3)	(4)	(5)	(6)	(7)	(8)
136. Malegaon ..	Ashoorkhana (dilapidated) in Gaothan. Area 15×12 ft. Value Rs. 100.	Sunni	Religious	Ack. End.	Not available	Not available	Muslim Panch Managing.
137. Do. ..	Ashoorkhana (dilapidated) in Gaothan. Area 18×18 ft. Value Rs. 200.	Do.	Do.	Do.	Do.	Do.	Do. ..
138. Do. ..	Chilla Mahboob Subhani .. Area 15×15 ft. Value Rs. 100.	Do.	Do.	Do.	Do.	Do.	Do. ..
139. Do. ..	Graveyard Situated in Gaothan Area 100×100 ft. Value Rs. 200.	Do.	Do.	Do.	Do.	Do.	Do. ..
140. Do. ..	Iddgah Situated in Gaothan .. Area 50×50 ft. Value Rs. 200.	Do.	Do.	Do.	Do.	Do.	Do. ..
141. Malegaon .. (Deserted).	Taziya of Moharam]	Do.	Do.	Do.	Do.	M. No. 1170, dt. 25th Zilhij 1322F.	Maola Shah s/o Sarwar Shah.
142. Mugalga ..	Graveyard (Situated in Gaothan) Area 37×18 ft. Value Rs. 150.	Do.	Do.	Do.	Do.	Not available	Shri Sk. Mahboob s/o Sk. Mohamed, resident of Mugalga.
143. Nirgal Bk. ..	Chilla Mahboob Subhani, Graveyard and Ashoorkhana (Situated in Gaothan). Area 200×100 ft. Value Rs. 1,150.	Do.	Do.	Do.	Do.	Do.	Shri Zainuddin and Suadulla.
144. Do. ..	Graveyard (Situated in Gaothan). Area 200×100 ft. Value Rs. 250.	Do.	Do.	Do.	Do.	Do.	Muslim Panch Managing.
145. Do. ..	Graveyard Maozani and Dargah S. Chand (in Gaothan). Area 80×40 ft. Value Rs. 200.	Do.	Do.	Do.	Do.	Do.	Shri Meeran Saheb.
146. Do. ..	Iddgah (Situated in Gaothan) Area 25×25 ft. Value Rs. 200.	Do.	Do.	Do.	Do.	Do.	Muslim Panch Managing.
147. Nandur ..	Ashoorkhana (Situated in Gaothan). Area 30×25 ft. Value Rs. 200.	Do.	Do.	Do.	Do.	M. No. 499 of 1297 Fasli.	Shri Nabi Shah son of Husain Shah Dule Shah Mohiuddin Shah and others.
148. Pandpalli ..	Chilla Dawal Malik .. Area 6×6 ft. Value Rs. 25.	Do.	Do.	Do.	Do.	Not available	Shri Mahaboob Saheb.
149. Q. Shahpur	Graveyard in Gaothan land .. Area 60×20 ft. Value Rs. 200.	Do.	Do.	Do.	Do.	Do.	Muslim Panch Managing
150. Do. ..	Masjid (Open space) in Gaothan Area 30×20 ft. Value Rs. 300.	Do.	Do.	Do.	Do.	Do.	Do.

Details of immovable properties  
assessed at more than Rs. 5 or  
valued at more than Re. 1

Village	Survey No.	Area	Assessment	Other properties			Details of the properties	Cash Grant or annuities, if any, received from Govt.	Estimated annual income	Remarks
				Village where situated	Site on which situated	Boundaries				
(9)	(10)	(11)	(12)	(13)	(14)	(15)	(16)	(17)	(18)	(19)
		A. gs.	Rs. P.						Rs.	
..	..	..	..	..	..	..	..	..	..	East—Open space of Gaothan. West—Way and place of Hulba Kalba. North—Way. South—Place of Nagu Hulba.
..	..	..	..	..	..	..	..	..	..	East—Public way. West—House of Shri Sakharan Komti. North—Public way. South—House of Baswant Rao Patel. Situating in Gairan near the Iddah.
..	..	..	..	..	Babul tree 1 Value Rs. 50.	..	..	..	..	East—Tank. West—Land of Gangaram. North—Way. South—Land of Mashra.
..	..	..	..	..	Neem tree 1 Value Rs. 50.	..	..	..	..	East—Chilla Mahboob Subhani. West—Hill slope. North—Way to Mirkhel. South—Open space.
..	28	3 23	4 50 Value Rs. 3,000. (As per J. B.).	..	..	..	..	..	200	Inam for Taziya.
..	..	..	..	..	..	..	..	..	..	East—Gaothan and Agri. land of Ganpati Rao Patil, S. No. 80. West—Cattle Shed of Gangaram Bapuji. North—Govt. plot. South—S. No. 80.
..	..	..	..	..	Tamarind tree 1 Neem tree 1. Value Rs. 200.	..	..	..	..	East—Way. West—Way and Kotla. North—House of Shah Saheb. South—Way.
..	..	..	..	..	..	..	..	..	..	East—Govt. School. West—Hanuman temple. North—Locality. South—Land of Malle Shah.
..	..	..	..	..	..	..	..	..	..	East—Way and Gaothan. West—Tank. North—Tank. South—Tank.
..	..	..	..	..	..	..	..	..	..	East—Open land. West—Open land and tank. North—Khadak land. South—Tank.
..	58	1 32	4 28 Value Rs. 1,000. (As per J. B.).	..	Neem tree 1 Value Rs. 25.	..	..	..	400	East—House of Qasim Maola. West—Public way. North—Open plot. South—House of Budhist. Situating in the land of Manappa.
..	..	..	..	..	..	..	..	..	..	East—Cart-track. West—Abadi. North—Cart-track. South—Cart-track.
..	..	..	..	..	..	..	..	..	..	East—Public way. West—House of Qusim Bi. North—Public way. South—Public way.



District Nanded

Serial No. and village	Name of the wakf	Whether the wakf is a Shia or Sunni wakf	Object of the wakf	Name of the wakif	Date and year of creation of the wakf	Details of wakf deed or deeds	Name of the Mutawalli
(1)	(2)	(3)	(4)	(5)	(6)	(7)	(8)
151. Rampur	Chilla Maola Ali in Gaothan, Area 20×10 ft. Value Rs. 100.	Sunni	Religious	Ack. Endt.	Not available	Not available	Muslim Panch Managing
152. Satgi Bk.	Graveyard in Gaothan Area 100×52 ft. Value Rs. 200.	Do.	Do.	Do.	Do.	Do.	Do.
153. Shivni	Ashoorkhana in Gaothanland Area 20×15 ft. Value Rs. 200.	Do.	Do.	Do.	Do.	Do.	Shri Maulana Mohiuddin, resident of Shivni.
154. Shahpur	Graveyard in Gaothan Area 300×300 ft. Value Rs. 300.	Do.	Do.	Do.	Do.	Do.	Shri Abdul Sattar Babu Shah, resident of Shahpur.
155. Shahpur	Mazar Syed Habib in Gaothan Area 25×25 ft. Value Rs. 130.	Do.	Do.	Do.	Do.	Do.	Muslim Panch Managing
156. Do.	Masjid (Open space) in Gaothan. Area 25×20 ft. Value Rs. 200.	Do.	Do.	Do.	Do.	Do.	Do.
157. Shewala	Ashoorkhana in gaothan Area 30×25 ft. Value Rs. 1,000.	Do.	Do.	Do.	Do.	Do.	Do.
158. Do.	Graveyard Area 400×200 ft. Value Rs. 150.	Do.	Do.	Do.	Do.	Do.	Do.
159. Do.	Graveyard Area 425×225 ft. Value Rs. 200.	Do.	Do.	Do.	Do.	Do.	Shri Ziyauddin Gulam Mohiuddin, Putwari.
160. Do.	Graveyard Area 400×200 ft. Value Rs. 600.	Do.	Do.	Do.	Do.	Do.	Shri Abdulla Kotwal.
161. Do.	Idgah and Chilla Gausg-e-Pak Situated in Gaothan land. Area 100×50 ft. Value Rs. 1,200.	Do.	Do.	Do.	Do.	Do.	Muslim Panch Managing
162. Somur	Ashoorkhana in Gaothan Area 30×30 ft. Value Rs. 1,700.	Do.	Do.	Do.	Do.	Do.	Do.
163. Do.	Graveyard Area 60×60 ft. Value Rs. 100.	Do.	Do.	Do.	Do.	Do.	Do.
164. Shilwani	Ashoorkhana in Gaothan Area 30×25 ft. Value Rs. 700.	Do.	Do.	Do.	Do.	Do.	Do.
165. Do.	Ashoorkhana in Gaothan Area 20×15 ft. Value Rs. 200.	Do.	Do.	Do.	Do.	Do.	Do.

Details of immovable properties assessed at more than Rs. 5 or valued at more than Re. 1				Other properties			Details of the properties	Cash Grant or annuities if any received from Govt.	Estimated annual income	Remarks
Village	Survey No.	Area	Assessment	Village where situated	Site on which situated	Boundaries				
(9)	(10)	(11)	(12)	(13)	(14)	(15)	(16)	(17)	(18)	(19)
		A. gs.	Rs. P.							
..	..	..	..	..	Neem tree 1 Value Rs. 15.	..	..	..	..	East—Gaothan land and way. West—Tree and way. North—Way. South—Gaothan land.
..	..	..	..	..	..	..	..	..	..	East—Way. West—Temple of Maruti. North—Agri. land of Narna Marwadi. South—House of Jaiya Bua.
..	..	..	..	..	..	..	..	..	..	East—Agri. land of Eabasappa. West—Gairan. North—Gaothan. South—Gaothan.
..	..	..	..	..	Tamarind tree Value Rs. 300.	..	..	..	..	East—S. No. 15. West—Locality. North—Way of Aloor. South—Tank.
..	..	..	..	..	..	..	..	..	..	East—Tank Bund. West—Tank bund. North—Way. South—Tank bund.
..	..	..	..	..	Neem tree 1 Value Rs. 50.	..	..	..	..	East—Gaothan land. West—Way. North—Way. South—Tank.
..	..	..	..	..	..	..	..	..	..	East—Way to house of Inamdar. West—House of Qasim Saheb. North—House of Baban Saheb. South—Public way.
..	..	..	..	..	..	..	..	..	..	Situated in S. No. 55.
..	..	..	..	..	..	..	..	..	..	Situated in S. No. 183.
..	..	..	..	..	..	..	..	..	..	Situated in S. No. 185.
..	..	..	..	..	..	..	..	..	..	East—Way and Gaothan land. West—Way and house of Bhim rao. North—Way. South—Way and Panchayat Office.
..	..	..	..	..	Neem tree 1	..	..	..	..	East—Open space of Gaothan. West—Open space and School. North—Public way and land of Shri Shankargir. South—Open space and gairan.
..	..	..	..	..	..	..	..	..	..	Situated west corner of the land belonging to Shri Shankargir Daye Gir Gosai.
..	..	..	..	..	..	..	..	..	..	East—Platform. West—House of Kondiba Shepure. North—Public way and house of Gunda Lahar. South—House of Devinde Sutar,
..	..	..	..	..	..	..	..	..	..	East—Public way. West—Kotha Manik Dsiphode. North—Jame Masjid. South—Public way and house of Shripathi.

District Nanded


Serial No. and village	Name of the wakf	Whether the wakf is a Shia or Sunni wakf	Object of the wakf	Name of the wakif	Date and year of creation of the wakf	Details of wakf deed or deeds	Name of the Mutawalli
(1)	(2)	(3)	(4)	(5)	(6)	(7)	(8)
166. Shilwani ...	Graveyard in gaothan Area 1,600×800 ft. Value Rs. 400.	.. Sunni	Religious	Ack. Endt.	Not available	Not available	Mauslim Panch Managing
167. Do. ..	Jame Masjid in gaothan land.. Area 80×60 ft. Value Rs. 6,000.	Do.	Do.	Do.	Do.	Do.	Do.
168. Sawangi Umer	Ashoor Knana in gaothan Area 25×20 ft. Value Rs. 300.	Do.	Do.	Do.	Do.	Samad No. 8/1296. (As per J. B.).	Shri Raoshan Shah Mohd. Shah.
169. Sugaon ..	Chilla Lal Saheb (in gaothan) Area 5×5 ft. Value Rs. 15.	Do.	Do.	Do.	Do.	Not available	Shri Maola son of Mohiuddin, resident of Sugaon.
170. Do. ..	Chilla Dawal Malik (in gaothan) Area 300×200 ft. Value Rs. 1,500.	Do.	Do.	Do.	Do.	Do.	Do.
171. Do. ..	Graveyard (situated in gaothan) Area 600×325 ft. Value Rs. 200.	Do.	Do.	Do.	Do.	Do.	Do.
172. Do. ..	Masjid (situated in gaothan) Area 30×25 ft. Value Rs. 500.	Do.	Do.	Do.	Do.	Do.	Do.
173. Takli Wadaj	(No institution but the muslims install Tazias in village Chawdi during Moharam.	Do.	Do.	Do.	Do.	M. No. 517, dt. 17th Amardad 1297/F.	Shri Sk. Mohad. Sk. Nabi, resident of Gegegaon village (A.P.)
174. Takli ..	Ashoorkhana (in gaothan) Area 20×12 ft. Value Rs. 200.	Do.	Do.	Do.	Do.	Not available	Muslim Panch Managing
175. Do. ..	Graveyard (situated in gaothan) Area 40×40 ft. Value Rs. 150.	Do.	Do.	Do.	Do.	Do.	Do.
176. Thadkhale ..	Ashoorkhana (Situated in Gaothan). Area 57×54 ft. Value Rs. 500.	Do.	Do.	Do.	Do.	Do.	Shri Imam Syed Saheb and others.
177. Do. ..	Chilla Ajla Saheb Area 8×6 ft. Value Rs. 100.	Do.	Do.	Do.	Do.	Do.	Shri Maola Patel son of Raje Patel, resident of Thadkhale.
178. Do. ..	Family Graveyard of Ismail Patel and Chilla Haz. Dastagir Saheb. Area 45×35 ft. Value Rs. 300.	Do.	Do.	Do.	Do.	Do.	Shri Ismail Patel son of Raja Patel, resident of Thadkhale.
179. Do. ..	Graveyard on the way to Chawdi in Gairan. Area 300×47 ft. Value Rs. 400.	Do.	Do.	Do.	Do.	Do.	Shri Sk. Ahmed Peer Ahmed, resident of Thadkhale.
180. Do. ..	Common Graveyard (Situated Gairan) in Area 200×100 ft. Value Rs. 200.	Do.	Do.	Do.	Do.	Do.	Shri Syed Imam, resident of Thadkhale.

Details of immovable properties assessed at more than Rs. 5 or valued at more than Re. 1				Other properties			Details of the properties	Cash Grant or annuities if any received from Govt.	Estimated annual income	Remarks
Village	Survey No.	Area	Assessment	Village where situated	Site on which situated	Boundaries				
(9)	(10)	(11)	(12)	(13)	(14)	(15)	(16)	(17)	(18)	(19)
		A. gs.	Rs. P.						Rs.	
..	..	..	..	..	..	..	..	..	..	East—Public way and school. West—Well and Nala. North—Maruti temple. South—Public way.
..	..	..	..	..	..	..	..	..	..	East—House of Nahnnu Shah Fakir. West—Agri. land of Shahadu. North—Agri. land of Shahadu. South—Way and Ashoorkhana.
..	49	0 35	2 50	..	Tree 1	..	..	..	100	East—Public way. West—Way and open land. North—Cart track. South—Public way.
..	..	..	..	..	Value Rs. 1,000. (As per J. B.).	..	..	..	..	East—Open land. West—Land of Paraji. North—Way. South—Gaothan.
..	..	..	..	..	..	..	..	..	..	East—S. No. 1/2. West—Way. North—Gaothan land. South—Village Abadi.
..	..	..	..	..	Neem trees 3 Babul trees 2. Tamarind trees 3. Value Rs. 500.	..	Panje Galaf etc. Value Rs. 200.	..	..	East—Way. West—Gaothan land. North—Open land. South—Gaothan land.
..	..	..	..	..	..	..	..	..	..	East—Way to village. West—Open land. North—Open land. South—House of Mutawalli.
..	9	0 29	2 00	..	..	..	..	..	100	Service Inam land pertaining to erection of Alam.
..	..	..	..	..	..	..	..	..	..	East—Open space and Chawdi. West—House of Nagnath Reddy. North—House of Police Patel. South—House of Partiya.
..	..	..	..	..	..	..	..	..	..	East—Agri. land of Narsang. West—Agri. land of Dhanger. North—Agri. land of Malguda. South—Agri. land of Pandir.
..	..	..	..	..	..	..	..	..	..	West—Govt. land. West—Public way. North—Public way. South—House of Shri Maqbool Saheb.
..	..	..	..	..	..	..	..	..	..	Situated in Agri. land of Maola Patel southern side of the cart track to Degloor.
..	..	..	..	..	..	..	..	..	..	Situated in the Agri. land of Shr Ismail Patel. Northern side of the Degloor cart track.
..	..	..	..	..	..	..	..	..	..	East—Agri. land of Nagu Rao Bhim Rao. West—Way to Chawdi. North—Way to Chawdi. South—Way to Chawdi..
..	..	..	..	..	..	..	..	..	..	East—Way to Chawdhi village. West—Agri. land of Mohd. Ismail Patel. North—Agri. land of Irranna P. Patel. South—Way to Unri village.

District Nanded

Serial No. and village	Name of the wakf	Whether the wakf is a Shia or Sunni wakf	Object of the wakf	Name of the wakif	Date and year of creation of the wakf	Details of wakf deed or deeds	Name of the Mutawalli
(1)	(2)	(3)	(4)	(5)	(6)	(7)	(8)
181. Thadkhale ..	Graveyard (Syed Imam) in Gaothan. Area 97×61 ft. Value Rs. 400.	.. Sunni	Religious	Ack. Endt.	Not available	Not available	Shri Syed Imam, resident of Thadkhale.
182. Do. ..	Grave of Haz. Bijli Saheb and Graveyard (Situating in Gaothan). Area 80×62 ft. Value Rs. 750.	Do.	Do.	Do.	Do.	Do.	Shri Imam Syed and others.
183. Do. ..	Graveyard (in S. No. 335) Area 2 acres and 19 gunthas. Value Rs. 2,000.	Do.	Do.	Do.	Do.	Do.	Do.
184. Do. ..	Masjid (delapidated) in Gaothan. Area 30×35 ft. Value Rs. 1,000.	Do.	Do.	Do.	Do.	M. No. 131, Dt. 15th Meher 1292 F.	Do.
185. Tamloor ..	Asoorkhana (known as Takiya) in Gaothan. Area 20×15 ft. Value Rs. 200.	Do.	Do.	Do.	Do.	Not available	Muslim Panch Managing
186. Do. ..	Masjid (Situating in Gaothan) Area 30×20 ft. Value Rs. 500.	Do.	Do.	Do.	Do.	Do.	Do.
187. Tupshelgaon	Ashoorkhana cum Masjid in Gaothan. Area 20×10 ft. Value Rs. 100.	Do.	Do.	Do.	Do.	M. No. 753, dt. 31st Ardibehsith 1302 Fasli.	Nabi Shah son of Husain Shah.
188. Do. ..	Chilla Syed Sadat (in Gaothan) Area 6×3 ft. Value Rs. 15.	Do.	Do.	Do.	Do.	Not available	Muslim Panch Managing
189. Do. ..	Chilla Haji Sayan .. Area 6×6 ft. Value Rs. 25.	Do.	Do.	Do.	Do.	Do.	Do.
190. Wazar ..	Ashoorkhana (Situating in Gaothan). Area 20×20 ft. Value Rs. 200.	Do.	Do.	Do.	Do.	Do.	Do.
191. Do. ..	Dargah Miyan Sahab (in Gaothan). Area 30×20 ft. Value Rs. 700.	Do.	Do.	Do.	Do.	Do.	Do.
192. Do. ..	Graveyard Situating in Gaothan Area 300×300 ft. Value Rs. 500.	Do.	Do.	Do.	Do.	Do.	Do.
193. Do. ..	Takiya (Situating in Gaothan) Area 50×30 ft. Value Rs. 1,200.	Do.	Do.	Do.	Do.	M. No. 13196 1300 Fasli.	Shri Maola Shah Hyder Shah.
194. Wazarga ..	Chilla Peer Dawal Malik Area 6×4 ft. Value Rs. 25.	Do.	Do.	Do.	Do.	Not available.	Muslim Panch Managing.





Details of immovable properties assessed at more than Rs. 5 or valued at more than Re. 1				Other properties			Details of the properties	Cash grant or annuities if any received from Govt.	Estimated annual income	Remarks
Village	Survey No.	Area	Assessment	Village where situated	Site on which situated	Boundaries				
(9)	(10)	(11)	(12)	(13)	(14)	(15)	(16)	(17)	(18)	(19)
		A. gs.	Rs. P.						Rs.	
..	..	..	..	..	..	..	..	..	..	East—Grave of Haz. Bijle Saheb and Graveyard. West—Agri. land of Nagorao Bhirao. North—Public way and Agri. land of Hanmanta. South—Public way.
..	..	..	..	..	..	..	..	..	..	East—Graveyard of Fakir. West—Graveyard of Imam Saheb. North—Public way. South—Public way.
..	..	..	..	..	..	..	..	..	..	East—Way. West—Graveyard. North—Public way. South—Public way.
..	114	3 29	1 25	..	Neem trees 2.	..	..	..	100	East—Public way. West—House of Nawaz Malik. North—Public way. South—Well.
..	..	..	..	..	..	..	..	..	..	East—House of Asar Hyder. West—House of Rasool Shah. North—S. No. 1. South—House of Shivling.
..	..	..	..	..	..	..	..	..	..	East—Kandwada Panchayat. West—Public way. North—House of Zainuddin. South—Public way.
..	36/2	0 34	2 50	..	..	..	..	..	60	East—House of Mugalappa. West—Way. North—House of Laxman Rao. South—House of Hanmanth Ramnana. East—S. No. 4/3. West—Way to village. North—S. No. 4/3. South—Way to river.
..	..	..	..	..	..	..	..	..	..	Situated in S. No. 2.
..	..	..	..	..	..	..	..	..	..	East—Public way. West—House of Khaja Saheb Maulla. North—House of Erranna Taili. South—Public way and house of Ganoba Patel.
..	..	..	..	..	..	..	..	..	..	East—Public way. West—Way and house of Miya Saheb. North—Public way. South—House of Ram Shete.
..	..	..	..	..	..	..	..	..	..	East—Public way. West—River. North—Open space of Gaothan. South—Way to Bonthi.
..	223	0 36	0 50	..	..	..	..	..	50	East—Public way. West—Public way and house of Ganoba. North—Public way and open plot of Maola Shah. South—House of Nabi Shah. Situated in S. No. 53/2. Note.—Inam land S. No. 53/1 measuring 18 gunthas for the institution is endorsed as declared Khalsa in J. B. record.

District Nanded

Serial No. and village	Name of the wakf	Whether the wakf is a Shia or Sunni wakf	Object of the wakf	Name of the wakif	Date and year of creation of the wakf	Details of wakf deed or deeds	Name of the Mutawalli
(1)	(2)	(3)	(4)	(5)	(6)	(7)	(8)
195. Wanali ..	Graveyard and Chilla Mahboob Subhani Situated in Gaothan. Area 160×80. ft. Value Rs. 200.	Sunni	Religious	Ack. Enct.	Not available	M. No. 29757, Madar Shah son of dt. 11th Shabar 1302 H.	Nasrat Shah.
196. Do. ..	Masjid (Situated in Gaothan) Area 45×30 ft. Value Rs. 500.	Do.	Do.	Do.	Do.	Not available	Shri Sk. Maolana son of Bandagi Saheb, resident of Wanali.
197. Walag ..	Graveyard .. .. . Area 100×100 ft. Value Rs. 200.	Do.	Do.	Do.	Do.	Do.	Muslim Panch Managing
198. Do. ..	Masjid Situated in gaothan land Area 30×18 ft. Value Rs. 500.	Do.	Do.	Do.	Do.	Do.	Do.
199. Yedoor ..	Ashoorkhana in Gaothan land Area 20×20 ft. Value Rs. 1,000.	Do.	Do.	Do.	Do.	Do.	Do.
200. Do. ..	Ashoorkhana (dilapidated) Situated in gaothan land. Area 15×15 ft. Value Rs. 100.	Do.	Do.	Do.	Do.	Do.	Do.
201. Do. ..	Graveyard in gaothan land .. Area 130×100 ft. Value Rs. 300.	Do.	Do.	Do.	Do.	Do.	Do.
202. Do. ..	Masjid (delapidated) in gaothan Area 30×20 ft. Value Rs. 300.	Do.	Do.	Do.	Do.	Do.	Do.
203. Zhari ..	Ashoorkhana in gaothan land Area 30×30 ft. Value Rs. 120.	Do.	Do.	Do.	Do.	Do.	Do.
204. Do. ..	Chilla Dawal Malik in gaothan Area 6×6 ft. Value Rs. 20.	Do.	Do.	Do.	Do.	Do.	Shri Maheboob Shah son of Nawaz Saheb, resident of Zhari.
205. Do. ..	Graveyard .. .. . Area 60×60 ft. Value Rs. 400.	Do.	Do.	Do.	Do.	Do.	Muslim Panch Managing



Details of immovable properties assessed at more than Rs. 5 or valued at more than Re. 1				Other properties			Details of the properties	Cash Grant or annuities, if any, received from Govt.	Estimated annual income	Remarks
Village	Survey No.	Area	Assessment	Village where situated	Site on which situated	Boundaries				
(9)	(10)	(11)	(12)	(13)	(14)	(15)	(16)	(17)	(18)	(19)
		A. gs.	Rs. P.						Rs.	
..	122	0 36	2 25	..	Bad tree 1.	..	..	..	40	East—House of Peeraji. West—Govt. School and village. North—Govt. School and village. South—Gaathan land and way.
		Value Rs. 400. (As per J. B. record.)			Value Rs. 50.					
..	..	..	..	..	..	..	..	..	..	East—Public way. West—House of Gangaram. North—House of Gadi Paraji. South—House of Bade Gangaram.
..	..	..	..	..	Tarmained trees 2.	..	..	..	..	Suitated in S. No. 34/B belonging to Shri Rama Rao.
					Value Rs. 50.					
..	..	..	..	..	..	..	..	..	..	East—House of Mali Patil. West—Open land. North—Govt. way. South—House of Mali Patil.
..	..	..	..	..	..	..	..	..	..	East—Open space of gaathan. West—House of Lingappa. North—House of Sambhaji Vithal Rao. South—House of Rama Gawandi.
..	..	..	..	..	..	..	..	..	..	East—Way and shop of Mahadappa. West—House of Bale Saheb. North—House of Ram Gunda. South—House of Bale Saheb.
..	..	..	..	..	..	..	..	..	..	East—Public way to Shindol. West—Way to Awrad. North—Nala. South—Land of Errappa Hajjam.
..	..	..	..	..	..	..	..	..	..	East—Way and House of Gyanoba Sutar. West—House of Errappa. North—Chawdi. South—House of Ghudu Saheb.
..	..	..	..	..	..	..	..	..	..	East—Open land of Kishan Ram. West—Open land of Kishan Ram. North—Open land of Ithoba Perbhu. South—Open land of Maheboob Nawab.
..	..	..	..	..	..	..	..	..	..	East—Agri. land of Mahadev Rao West—Agri. land of Gangaram. Patil. North—Abadi. South—Agri. land of Gangaram.
..	..	..	..	..	..	..	..	..	..	Situated in S. No. of Ram Rao Shanker Rao.



---

**FORM A**

(See Rule 4)

**LIST OF (SUNNI) WAKFS IN THE HYDERABAD AREA  
OF THE STATE OF MAHARASHTRA**

**PART "B"**

**[ Wakfs having an annual income of more than ten thousand rupees or  
having properties valued at rupees one lakh ]**


---

District Nanded

Serial No. and village	Name of the wakf	Whether the wakf is a Shia or Sunni wakf	Object of the wakf	Name of the wakif	Date and year of creation of the wakf	Details of wakf deed or deeds	Name of the Muqawalli
(1)	(2)	(3)	(4)	(5)	(6)	(7)	(8)
1. Degloor	<p>Dargah Hazrat Ziyauddin Saheb alongwith Ashoorkhana and Graveyards Situated in S. No. 58.</p> <p>Value Rs. 92,000.</p> <p>Dargah area 115×115 ft.</p> <p>Ashoorkhana area 44×22 ft.</p> <p>Value Rs. 3,000.</p> <p>E.—Graveyard.</p> <p>W.—Open plot.</p> <p>N.—Dargah.</p> <p>S.—House of Ahmed Ali Shah.</p> <p>I. Graveyard area 44×28 ft.</p> <p>Value Rs. 500.</p> <p>E.—Well.</p> <p>W.—Public way.</p> <p>N.—Agri. land.</p> <p>S.—Open plot and Public road</p> <p>II. Graveyard area 200×48 ft.</p> <p>Value Rs. 500.</p> <p>E.—Open plot.</p> <p>W.—Well.</p> <p>N.—S. No. 59.</p> <p>S. Public road.</p> <p>III. Graveyard area 126×64 ft.</p> <p>Value Rs. 1,000.</p> <p>E.—House of Furkunda Ali and others.</p> <p>W.—S. No. 59.</p> <p>N.—House of Abdul Qader.</p> <p>S.—Public road.</p> <p>IV. Graveyard area 345×200 ft.</p> <p>Value Rs. 2,000.</p> <p>E.—S. No. 57.</p> <p>W.—Ashoorkhana and Dargah.</p> <p>N.—S. No. 57.</p> <p>S.—Public way.</p> <p>V.—Graveyard.</p> <p>Area 400×118 ft.</p> <p>Value Rs. 1,000.</p> <p>E.—Agri. land.</p> <p>W.—Agri. land.</p> <p>N.—Agri. land and Public way.</p> <p>S.—Dargah.</p> <p>Total valuation Rs. 1,00,000.</p>	Sunni	Religious	Ack. Endt.	Not available	M.No. 232, dt. 1297 Fasli.	Shri Shah. Ahmed Ali son of Syed Shamsuddin Sajada and others, resident of Degloor.

Details of immovable properties assessed at more than Rs. 5 or valued at more than Re. 1				Other properties			Details of the properties	Cash Grant or annuities if any received from Govt.	Estimated annual income	Remarks
Village	Survey No.	Area	Assess- ment	Village where situated	Site on which situated	Boundaries				
(9)	(10)	(11)	(12)	(13)	(14)	(15)	(16)	(17)	(18)	(19)
		A. gs.	Rs. P.						Rs.	
Degloor	55	33 08	77 25	..	..	..	..	..	20,000	
..	57	10 22	26 56							
..	59	1 16	3 31							
..	60	7 07	15 50							
..	81	28 15	65 66							
..	82	27 32	66 82							
..	122	24 37	56 56							
..	123	24 04	52 28							
..	132	27 00	53 14							
..	133	19 01	10 28							
..	134	34 04	29 14							
Total..	11	237 26	456 50	(As per VII—XII)						

Total valuation Rs. 1,26,000.





---

---

**FORM A**

(See Rule 4)

**LIST OF (SUNNI) WAKFS IN THE HYDERABAD AREA  
OF THE STATE OF MAHARASHTRA**

**PART "C"**

**[ Means other than those shown in category "A" and "B". ]**

---

---

District Nanded

Serial No. and village	Name of the wakf	Whether the wakf is a Shia or Sunni wakf	Object of the wakf	Name of the wakif	Date and year of creation of the wakf	Details of wakf deed or deeds	Name of the Mutawalli
(1)	(2)	(3)	(4)	(5)	(6)	(7)	(8)
1. Bhaigaon	Masjid, situated in Gaothan land. Area 30×20 ft. Value Rs. 1,000.	Sunni	Religious	Ack. Endt.	Not available	M. No. 3161	Shri Hameeduddin son of Qamruddin.
2. Chainpur	Graveyard (Takiya) and Masjid in gaothan. Area 150×100 ft. Value Rs. 500.	Do.	Do.	Do.	Do.	M. No. 513, dt. 17 Shaherwar, 1297 Fasli.	Shri Abdul Sattar, resident of Shahpur.
3. Degloor	Ashoorkhana Murtuza Wali alongwith Dargah and Graveyards three situated in Gaothan land. Area (1) 23×21 ft. (2) 25×23 ft. Value Rs. 2,000. (3) 130×50 ft. 48×31 ft. 150×216 ft. Value Rs. 15,000. Total Value Rs. 17,000.	Do.	Do.	Do.	Do.	M. No. 17263 of 1299 Hijri.	Shrimati Ismail Bi wife of Late Mahboob Shah, resident of Degloor.
4. Do.	Jame Masjid at Juni Chawdi Situated in Gaothan land. Area 92×62 ft. Value Rs. 30,000.	Do.	Do.	Do.	Do.	Not available	Shrimati Ahmed Bi wife of Syed Sadullah Saheb.
5. Do.	Masjid, Tara Bee, Peth Amrapur. Area 87×83 ft. Value Rs. 4,000.	Do.	Do.	Do.	Do.	M. No. 197, dt. 11th Zikada, 1304 Hijri.	Shri Munawar Alisen of Afzal, resident of Degloor.
6. Kawalgudda	Chilla Sayed Peer Saheb (Platform). Area 80×65 ft. Value Rs. 100. Situated in Gaothan land.	Do.	Do.	Do.	Do.	M. No. 31, 1296 Fasli.	Late Shri Mahboob Nabi and others.
7. Khanapur	Masjid (delapidated) and Graveyard, situated in Gaothan. Area 143×129 ft. Value Rs. 6,000.	Do.	Do.	Do.	Do.	M. No. 272, dt. 30th Shaherwar, 1296 Fasli and M. No. 111, dt. 30th Shaherwar, 1296 Fasli.	Shri Syed Maola Syed Mohiuddin, resident of Khanapur.
8. Madankaloor	Dargah Jalal Baba Saheb Area 16×12 ft. Value Rs. 200.	Do.	Do.	Do.	Do.	M. No. 74 1300 Hijri.	Shri Syed Jalal.
9. Nirgul	Masjid and Graveyard Situated in Gaothan land. Area 50×50 ft. Value Rs. 500.	Do.	Do.	Do.	Do.	M. No. 508, dt. 17th Shaherwar, 1297 Fasli and M. No. 509, dt. 17th Shaherwar 1297 Fasli.	Shri Noor Ali Shah Maheboob Ali Shah and others.





Details of immovable properties assessed at more than Rs. 5 or valued at more than Re. 1				Other properties			Details of the properties	Cash Grant or annuities if any received from Govt.	Estimated annual income	Remarks
Village	Survey No.	Area	Assessment	Village where situated	Site on which situated	Boundaries				
(9)	(10)	(11)	(12)	(13)	(14)	(15)	(16)	(17)	(18)	(19)
		A. gs.	Rs. P.						Rs.	
Bhaigaon	53	2 13	5 56	..	..	..	..	..	6,000	East—House of Sk. Maamboob. West—Public way. North—Agri. land of Giyanuba. South—House of Sk. Budhan.
	54	22 19	43 41							
			Value Rs. 30,000. (As per V. F. VII—XII).							
Chainpur	95	0 30	1 92	..	..	..	..	..	300	East—House of Mohiuddin. West—Way. North—Way. South—House of Mohiuddin.
	114	1 24	3 80							
	115/2	0 08	0 33							
			Value Rs. 3,000. (As per V. F. VII—XII).							
Shewala Bagan Takali.	116	26 35	55 72	Degloor	Neem tree 1 ..	..	..	..	1,500	East—Graveyards open plot which has been sold. West—House of Ismail Bi. North—Mazar Haz. Murtuza Shah Wali. South—Graveyards open plot which has been sold. Note.—S. No. 116 at Shewala and S. No. 6/A and 6/B at Bagan Takli are in illegal possession of others.
	6/A	5 25	13 28		Value Rs. 40.					
	6/B	5 25	13 28							
	10/A	1 25	3 58							
	10/B	1 25	3 53							
	59	1 29	3 42							
			Value Rs. 28,000. (As per V. F. VII—XII).							
Degloor	47	38 16	86 56	..	..	..	..	..	4,000	East—Road. West—Street. North—House of Vithal Dhobi. South—House of Kishan Patil.
			Value Rs. 40,000. (As per V. F. VII—XII and J. B.).							
Do.	36	16 32	47 00	..	Open plot to the south of the Masjid.	..	..	..	8,000	East—House of Shri Abdul Hamid West—Way and houses of Pot makers. North—Venkatesh Talkies. South—House of Tewala and Eknath and open plot of Masjid.
	51	22 36	66 00							
	110	11 33	30 00							
	183	21 34	56 00							
	184	37 10	97 00							
	185/1	24 13	68 00							
	185/2	0 26	13 50							
	237	21 06	59 00							
	238	26 20	75 00							
Total		183 10	511 50							
			Value Rs. 90,000. (As per J. B. Record).							
Kawadgaon	43	2 38	6 50	..	..	..	..	..	200	East—Way to village. West—Agri. land of Bhagwant Rao P. P. North—Temple of Hanuman. South—Open plot and Lendi River. Situating in Gaotnan land.
			Value Rs. 1,500.							
Khanapur	29	1 20	3 42	..	..	..	..	..	2,000	East—House of Laxman Dhobi. West—House of Rama son of Parbhu Gullewar.
	63	1 32	1 72							
	40	9 06	19 71							
Ibrahim pur.	43/2	1 32	4 28	..	..	..	..	..	..	North—Agri. land S. No. 2 of Baba Patil. South—House of Baba Patil.
			Value Rs. 10,000. (As per V. F. VII—XII).							
Madan Kaloor.	44	3 29	8 66	..	..	..	..	..	100	Situated in S. No. 44.
			Value Rs. 2,000. (As per V. F. VII—XII).							
Nirgul	102	3 01	8 50	Nirgul	..	..	..	..	800	East—Public way. West—Way to Shahpur village. North—House of Mutawalli. South—Way and Talab.
	246	10 32	27 00							
	251	0 30	2 00							
			Value Rs. 7,000. (As per J. B. Record).							

District Nanded

Serial No. and village	Name of the wakf	Whether the wakf is a Shia or Sunni wakf	Object of the wakf	Name of the wakif	Date and year of creation of the wakf	Details of wakfs deed or deeds	Name of the Mutawalli
(1)	(2)	(3)	(4)	(5)	(6)	(7)	(8)
10. Shahpur	Ashoorkhana (Takiya) and Chilla Dastagir Saheb in Gaothan. Area 50×30 ft. Value Rs. 2,000.	Sunni	Religious	Ack. Endt.	Not available	M. No. 559, dt. 15th Aban, 1297 F. and M.No. 338 dt. 11th Tir, 1297 Fasli.	Shri. Qader Shah, Akber Shah Fakir, Shri Gulam Hyder Ashiq Hussain and others.
11. Shelgaon	Dargah Suleman and Masjid Area 10×10 and 25×25 ft. Value Rs. 1,000. Situated in S. No. of Budhan Saheb.	Do.	Do.	Do.	Do.	M. No. 379, dt. 24th Amardad, 1297 Fasli.	Shri Maola son of Sk. Miyan.
12. Tamloor	Ashoorkhana (Situated in Gaothan). Area 15×15 ft. Value Rs. 150.	Do.	Do.	Do.	Do.	M. No. 500, 1297 Fasli.	Rasool Shah.

Details of immovable properties assessed at more than Rs. 5 or valued at more than Re. 1				Other properties			Details of the properties	Cash Grant or annuities if any received from Govt.	Estimated annual income	Remarks
Village	Survey No.	Area	Assessment	Village where situated	Site on which situated	Boundaries				
(9)	(10)	(11)	(12)	(13)	(14)	(15)	(16)	(17)	(18)	(19)
		A. gs.	Rs. P.						Rs.	
Shahpur	193	3 03	8 00	..	Inam for Chilla	..	..	..	500	East—House of Gulam Hyder. West—Gram Panchayat Office. North—House of Gulam Hyder. South—Govt. way.
	76	0 27	2 00							
	150	1 24	3 13							
Limba	9/1	1 32	5 00							
Sujatpur	56/2	0 32	5 00							
	(As per J. B.) (Value Rs. 5,000).									
Shelgaon	138	3 34	5 50	..	..	..	..	..	250	East—Public way. West—Public way. North—Houses. South—S. No. of Gangaram.
	(As per J. B.) Value Rs. 2,000.									
Tamloor	47/1	1 32	5 50	..	..	..	..	..	100	East—Agri. land of Digamber Gosai West—Cart track. North—Agr. land of Manik Bai. South—Cart track.
	(As per J. B. Record). Value Rs. 1,600.									

ABSTRACT

Taluka Degloor, di strict Nanded, in respect of Sunni Wakf Institutions

Number of Wakf Institutions	Valuation of the Main Wakfs	Valuation of immovable property			Movable	Annual income			Remarks
		Agri. land	Other than Agri. land	Total		Cash grant	Other	Total	
(1)	(2)	(3)	(4)	(5)	(6)	(7)	(8)	(9)	(10)
	Rs.	Rs.	Rs.	Rs.	Rs.	Rs.	Rs.	Rs.	
Part "A" .. 205	2,61,110	24,650	8,600	33,250	1,115	..	2,450	2,450	
Part "B" .. 1	1,00,000	1,26,000	..	1,26,000	..	..	20,000	20,000	
Part "C" .. 12	62,450	2,20,100	1,040	2,21,140	..	..	23,750	23,750	
Total .. 218	4,23,560	3,70,750	9,640	3,80,390	1,115	..	46,200	46,200	