

भाग १ (ओ.वि.पु.) म. शा. रा., अ. क्र. १२३२

## BY SECRETARY, MARATHWADA WAKF BOARD

No WKF-END-3182-78.—Whereas, the Government of Maharashtra under sub-section 5 (1) of section 4 of Wakf Act, 1954, has forwarded a list of Wakf properties to the Marathwada Wakf Board for publication after scrutiny;

Marathwada Wakf Board after due scrutiny is publishing the list of Wakf under sub-section 5 (2) of section 4 of the said Act. If a dispute arises as to whether or not the property specified in the list is Wakf property or it pertains to Sunni or Shia Wakf, the Board, Mutawalli, or the person interested may institute a suit in a Civil Court as laid down in section 6 (1) within a period of one year from the date of publication of list of Wakf published below under sub-section (2) of section 5.

SYED YASEEN,

Aurangabad : Secretary, Marathwada Wakf  
The 3rd August 1978. Board, Aurangabad.



## FORM A

(See Rule 4)

LIST OF (SUNNI) WAKFS IN THE HYDERABAD  
AREA OF THE STATE OF MAHARASHTRA

## PART "A"

[ 'A' means Wakfs having no property or having property details of which would not be required to be given, i.e., Agricultural Lands assessed at less than Rs. 5 p. a. or other Immovable Properties valued at Re. 1 or less. ]

## District Osmanabad

Serial No. and village	Name of the wakfs	Whether the wakf is a Shia or Sunni wakfs	Object of the wakfs	Name of the wakfs	Date and year of creation of the wakfs	Details of wakfs deed or deeds	Name of the Mutawalli
(1)	(2)	(3)	(4)	(5)	(6)	(7)	(8)
1. Arvi ..	Chilla Bale peer saheb Area 10 × 5 ft. Valuation Rs. 50.	.. Sunni.	Religious	Ack. End.	Not available	Not available	Muslim Panch Mana- ging.
2. Akherwai ..	Dargah Gauri peer saheb and grave yard and two tombs. Area about 200 × 200 ft. Valuation Rs. 5,000.	Do.	Do.	Do.	Do.	M. No. 21459 30th Zilhaj 1300-Hijri.	Fatemabee w/o Dada R/o Akherwai.
3. Ankoli ..	Chilla peer khana bande nawaz. Area 10 × 10 ft. Valuation Rs. 25.	.. Do.	Do.	Do.	Do.	Not available	Muslim Panch Mana- ging.
4. Babhulgaon ..	Ashur khana .. Area 20 × 18 ft. Valuation Rs. 2,000.	.. Do.	Do.	Do.	Do.	Do.	Bande Ali s/o Chand Saheb resident of Babhulgaon
5. Do. ..	Dargah Syed Mohiuddin and Grave yard. Area 210 × 100 ft Valuation Rs. 1,500.	.. Do.	Do.	Do.	Do.	Do.	Muslim Panch Mana- ging.
6. Do. ..	Masjid and Dargah Malang Shah Wali and Ashur khana. Area 1 acre. Valuation Rs. 2,000.	.. Do.	Do.	Do.	Do.	Do.	Dastagir Qasim Saheb.
7. Bhatgaon ..	Ashur khana .. Area 18 × 14 ft. Valuation Rs. 1,000.	.. Do.	Do.	Do.	Do.	Do.	Muslim Panch Mana- ging.
8. Do. ..	Ashoor khana .. Area 20 × 14 ft. Valuation Rs. 500.	.. Do.	Do.	Do.	Do.	Do.	Do. ..
9. Do. ..	Dargah Hazrath Dawal Malik Chilla Maula, Ali and grave- yard. Area 147 × 63 fts. Valuation Rs. 500.	.. Do.	Do.	Do.	Do.	Do.	Do. ..
10. Bamni ..	Idgah and graveyard Area 23 guntas. Valuation Rs. 1,000	.. Do.	Do.	Do.	Do.	Do.	Do. ..
11. Do. ..	Masjid .. Area 17 × 14 ft. Valuation Rs. 400.	.. Do.	Do.	Do.	Do.	Do.	Do. ..
12. Bhadi ..	Ashoor khana .. Area 18 × 15 ft. Valuation Rs. 150.	.. Do.	Do.	Do.	Do.	Do.	Do. ..
13. Do. ..	Graveyard .. Area 6 gunthas. Valuation Rs. 200.	.. Do.	Do.	Do.	Do.	Do.	Do. ..

Details of immovable properties assessed at more than Rs. 5 a year or valued at more than Re. 1				Other properties			Details of the properties	Cash Grant or annuities if any received from Govt.	Estimated annual income	Remarks
Village	Survey No.	Area	Assessment	Village where situated	Site on which situated	Boundaries	(16)	(17)	(18)	(19)
(9)	(10)	(11)	(12)	(13)	(14)	(15)	(16)	(17)	(18)	(19)
		A. Gs.	Rs. P.					Rs.	Rs.	
..	..	..	..	..	..	..	..	..	..	Situated in Survey No. of Dagdu son of Maruti Dhangar.
Akherwai	1	2 34	3 50	..	Tamarind trees 9 Valuation Rs. 1,000. Neem tree one. Valuation Rs. 25.	..	..	..	Rs. 400	Situated in Survey No. 1 2.
..	..	..	..	..	Neem tree one. Valuation Rs. 50.	..	..	..	..	East—House of Krishnaji Shankarji. West—Public way. North—House of Kashinath Daula. South—Lane.
..	..	..	..	..	..	..	Coff in Valuation Rs. 25.	..	..	East—Open space. West—House of Narsing Govindrao. North—Lane and house of Rasool. South—Well and way.
..	..	..	..	..	Neem trees two. Valuation Rs. 50.	..	..	..	..	Situated in survey No. 6. East—Tank. West—Land of Pandurang. North—Open space. South—Open space and way.
..	..	..	..	..	Well one Valuation Rs.	..	..	..	..	Situated in survey No. 2/1.
..	..	..	..	..	..	..	..	..	..	East—Public way. West—House of Mahboob Abbas Ali. North—Gram Panchayat Office South—Open space.
..	..	..	..	..	..	..	..	..	..	East—House of Dhondirao. West—Chawdi. North—Public way. South—House of Ismail Khawja
..	..	..	..	..	Tamarind tree one. Valuation Rs. 50.	..	..	..	..	East—Survey No. 1. West—Survey No. 1. North—Land of Bhagwan Yankuba. South—Public way.
..	..	..	..	..	Well one. Valuation Rs. 2,000. Neem trees two. Babool trees six. Valuation Rs. 200.	..	..	..	..	Situated in survey No. 63.
..	..	..	..	..	..	..	..	..	..	East—Open space. West—House of Venkat Gore. North—Lane. South—House of Venkat Gore.
..	..	..	..	..	..	..	..	..	..	East—Way to House of Sonar. West—Chawdi. North—Public way. South—House of Venkat Amruta.
..	..	..	..	..	Tamarind tree one. Valuation Rs. 25.	..	..	..	..	Situated in survey No. 69.



District Osmanabad


Serial No. and Village	Name of the Wakfs	Whether the Wakfs is a Shia or Sunni Wakfs	Object of the Wakfs	Name of the Wakfs	Date and year of creation of the Wakfs	Details of Wakfs deed or deeds	Name of the Mutawalli
(1)	(2)	(3)	(4)	(5)	(6)	(7)	(8)
14. Bhadi	Masjid Area 15 × 9 ft. Valuation Rs. 50.	.. .. . Sunni	Religious	Aek. End.	Not available	Not available	Muslim Panch Managing.
15. Bhoira	Dargah Hazrath Wali Saheb Area 60 × 60 ft. Valuation Rs. 3,000.	Do.	Do.	Do.	Do.	Do.	Abdul Daheb s/o Hasan Saheb.
16. Do.	Graveyard Area 75 × 50 ft. Valuation Rs. 200.	Do.	Do.	Do.	Do.	Do.	Muslim Panch Managing.
17. Do.	Idgah and graveyard Area 150 × 120 ft. Valuation Rs. 300.	Do.	Do.	Do.	Do.	Do.	Do.
18. Bhatangali	Ashoor khana Area 15 × 15 ft. Valuation Rs. 2,000.	Do.	Do.	Do.	Do.	Do.	Mahalingappa Nufandappa.
19. Do.	Dargah Hazrath Nasirjang, Chilla Bande Nawaz, Sarai, and graveyard. Area 2 acres 3 guntas. Valuation Rs. 4,000.	Do.	Do.	Do.	Do.	Do.	Malangs Sultan
20. Do.	Graveyard Area 2 acres 18 gunthas. Valuation Rs. 3,000.	Do.	Do.	Do.	Do.	Do.	Muslim Panch Managing.
21. Do.	Masjid Area 21 X 15 ft. Valuation Rs. 200.	Do.	Do.	Do.	Do.	Do.	Do.
22. Bokengaon	Chilla Nasiruddin and graveyard. Area 52 X 52 ft. Valuation Rs. 500.	Do.	Do.	Do.	Do.	Do.	Do.
23. Borgaon Bk...	Dargah Haji Harman and Hajjial Sharfal Qadri, graveyard. Area 1 acre Valutation Rs. 2,000.	Do.	Do.	Do.	Do.	Do.	Do.
24. Do.	Masjid Area 30 X 20 ft. Valuation Rs. 500.	Do.	Do.	Do.	Do.	Do.	Do.
25. Bindihal	Graveyard Area about 4 gunthas. Valuation Rs. 200.	Do.	Do.	Do.	Do.	Do.	Do.
26. Bopla	Dargah Maulani graveyard Masjid (only open space). Area 2 gunthas. Valuation Rs. 1,000.	Do.	Do.	Do.	Do.	Do.	Shabeer Phattu Mullani.





Details of immovable properties assessed at more than Rs. 5 a year or valued at more than Re. 1				Other properties			Details of the properties	Cash Grant or annuities if any received from Govt.	Estimated annual income	Remarks
Village	Survey No.	Area	Assessment	Village where situated	Site on which situated	Boundaries				
(9)	(10)	(11)	(12)	(13)	(14)	(15)	(16)	(17)	(18)	(19)
		A. Gs.	Rs. P.					Rs.	Rs.	
..	..	..	..	..	..	..	..	..	..	East—Public way. West—Kotha of Mahadev Rao. North—Lane and Hanuman Temple. South—Graveyard.
..	..	..	..	..	Neem tree one. Valuation Rs. 25.	..	Gilof etc. Valuation Rs. 150.	..	..	East—Gairan land. West—Gairan land. North—Gairan land and Railway Station. South—Gairan land.
..	..	..	..	..	..	..	..	..	..	East—Agrl. land Bieu Laxman. West—Waste land of Beru Laxman. North—Agrl. land of Beru Laxman. South—Nala.
..	..	..	..	..	..	..	..	..	..	East—Agrl. land of Nilkanth Ambadas. West—Agrl. land of Beru Laxman. North—Agrl. land of Laxman Khandu. South—Agrl. land of Beru Laxman.
..	..	..	..	..	..	..	..	..	..	East—Public way. West—Open space of Girwalkar. North—House of Venkat Sonar. South—Public way.
..	..	..	..	..	Tamarind tree one. Valuation Rs. 25.	..	..	..	..	Situated in Survey No. 217.
..	..	..	..	..	..	..	..	..	..	Situated in Survey No. 2.
..	..	..	..	..	..	..	..	..	..	East—Public way. West—Open space of Daula. North—Public way. South—House of Mugare.
..	..	..	..	..	Neem tree one. Valuation Rs. 75.	..	..	..	..	East—Open plot of Babarao Gopalrao. West—Public way. North—Cart way to Halki. South—House of Baba Rao.
..	..	..	..	..	Neem trees 13. Valuation Rs. 500. Banyan tree one. Valuation Rs. 200. Babool tree one. Valuation Rs. 25.	..	Gilof etc. Valuation Rs. 125.	..	..	East—Way and village locality. West—S. No. of Shrirang Aba- rao and others. North—S. No. 250 of Chandra- bhan. South—Masawat.
..	..	..	..	..	..	..	..	..	..	East—Open space. West—Public way. North—House of Kalidas s/o Bhaskar. South—Public way.
..	..	..	..	..	..	..	..	..	..	East—Survey No. 17. West—Cart way. North—Open space. South—Way to village Gaur.
..	..	..	..	..	..	..	..	..	..	East—Open space. West—Way. North—Gaathan. South—Open land.

District Osmanabad

Serial No. and village		Whether the wakf is a Shia or Sunni wakfs	Object of the wakf	Name of the wakfs	Date and year of creation of the wakfs	Details of wakfs deed or deeds	Name of the Mutawalli
(1)		(3)	(4)	(5)	(6)	(7)	(8)
27. Badka	Area 100 ft. Valuation Rs. 300.	.. Sunni	Religious	Ack. End.	Not available	Not available	Muslim Panch Manag- ing.
28. Bori	Ashoor khana Area 28 X 17 ft. Valuation Rs. 500.	.. Do.	Do.	Do.	Do.	Do.	Mohammad Ismail Choutulal.
29. Do.	Ashoor khana Qasban Area 23 X 20 ft. Valuation Rs. 300.	.. Do.	Do.	Do.	Do.	Do.	Mohammad Hyder Saheb.
30. Do.	Ashoor khana Maula Ali Area 43 X 23 ft. Valuation Rs. 10,000.	.. Do.	Do.	Do.	Do.	Do.	Syed Ameer Syed Ismail.
31. Do.	Chilla Dawal Malik Area 14 X 9 ft. Valuation Rs. 500.	.. Do.	Do.	Do.	Do.	Do.	Muslim Panch Mana- ging.
32. Do.	Chilla Nathad shah Baba and graveyard. Area 33 guntas. Valuation Rs. 2,000.	.. Do.	Do.	Do.	Do.	Do.	Do.
33. Do.	Idgah. Chilla Mahboob Subhani and graveyard. Area about 30 guntas. Valuation Rs. 1,000.	Do.	Do.	Do.	Do.	Do.	Do.
34. Do.	Masjid. Ashur khana and graveyard. Area 65 X 50 ft. Valuation Rs. 10,000.	Do.	Do.	Do.	Do.	Do.	Do.
35. Bhosa	Graveyard Area 40 X 30 ft. Valuation Rs. 200.	.. Do.	Do.	Do.	Do.	Do.	Do.
36. Chikalthana	Ashoor khana. Chilla Dawal Malik and Chilla peer saheb. Area 80 X 52 ft. Valuation Rs. 5,000.	Do.	Do.	Do.	Do.	Do.	Do.
37. Do.	Graveyard Area 12 guntas. Valuation Rs. 1,000.	.. Do.	Do.	Do.	Do.	Do.	Do.
38. Chincholi- Raowadi.	Chilla Dawal Malik Area 6 X 4 ft. Valuation Rs. 50.	.. Do.	Do.	Do.	Do.	Do.	Do.
39. Do.	Dargah Shah Dawal Malik and grave Nasirjang Shaheed. Area 125 X 125 ft. Valuation Rs. 10,000.	Do.	Do.	Do.	Do.	Do.	Do.
40. Do.	Graveyard Area 120 X 60 ft. Valuation Rs. 100.	.. Do.	Do.	Do.	Do.	Do.	Do.

Details of immovable properties assessed at more than Rs. 5 a year or valued at more than Re. 1				Other properties			Details of the properties	Cash Grant or annuities if any received from Govt.	Estimated annual income	Remarks
Village	Survey No.	Area	Assessment	Village where situated	Site on which situated	Boundaries				
(9)	(10)	(11)	(12)	(13)	(14)	(15)	(16)	(17)	(18)	(19)
		A. Gs.	Rs. P.					Rs.	Rs.	
..	..	..	..	..	..	..	..	..	..	East—Gaathan land. West—House of Bande Nawaz. North—Agrl. land. South—Govt. land.
..	..	..	..	..	..	..	..	..	..	East—Public way. West—Agrl. land of Ganpati Mali. North—House of A. Wahed. South—Public way.
..	..	..	..	..	..	..	..	..	..	East—Open space of Mahtab Saheb. West—Public way. North—Lane. South—House of A. Razak.
..	..	..	..	..	..	..	..	..	..	East—Public way. West—Public way. North—Chawdi. South—Lane.
..	..	..	..	..	..	..	..	..	..	East—Shop of Bhagwat. West—Shop of Digambar Karte. North—Public way. South—House of Balkar.
..	..	..	..	..	Neem tree one. Valuation Rs. 50.	..	..	..	..	Situated in Survey No. 3.
..	..	..	..	..	Tamarind trees two. Neem tree one. Godri tree one. Valuation Rs. 500.	..	..	..	..	Situated in Survey No. 82.
..	..	..	..	..	Well one. Valuation Rs. 2,000. Malgies tree. Valuation Rs. 3,000.	..	Qaran sharif. Janamaz etc. Valuation Rs. 1,300.	..	..	East—House of Imam Saheb. West—School. North—Public way. South—House of Shankar Teli.
..	..	..	..	..	Banyan trees two. Valuation Rs. 100.	..	..	..	..	East—Public way. West—Open space. North—Public way. South—Open space.
..	..	..	..	..	Pipri tree one. Valuation Rs. 10.	..	Clock etc. Valuation Rs. 400.	..	..	East—Way and Temple. West—Open space of Sheshrao. North—Public way. South—House of Narayan Patil.
..	..	..	..	..	..	..	..	..	..	Situated in Survey No. 1.
..	..	..	..	..	..	..	..	..	..	Situated in agricultural land of Kondiram Abarao.
..	..	..	..	..	Pipri tree one. Valuation Rs. 50.	..	..	..	..	East—Public way. West—Public way. North—Public way. South—Public way and House.
..	..	..	..	..	..	..	..	..	..	East—Public way. West—Agrl. land of Krishna. North—Agrl. land of Baburao Pandu. South—Well with stairs.





## District Osmamabad

Serial No. and village	Name of the wakfs	Whether the wakf is a Shia or Sunni wakfs	Object of the wakfs	Name of the wakfs	Date and year of creation of the wakfs	Details of wakfs deed or deeds	Name of the Mutawalli
(1)	(2)	(3)	(4)	(5)	(6)	(7)	(8)
41. Chikhurda ..	Chilla peer Dawal Malik Area 12 x 8 ft. Valuation Rs. 200.	.. Sunni	Religious	Ack. End.	Not available	Not available	Muslim Panch Mana- ging.
42. Do. ..	Graveyard .. .. Area 8 gunthas. Valuation Rs. 100.	.. Do.	Do.	Do.	Do.	Do.	Do. ..
43. Chata ..	Graveyard .. .. Area 1 1/2 gunthas. Value Rs. 100.	.. Do.	Do.	Do.	Do.	Do.	Do. ..
44. Chincholi- Balanath.	Ashoor khana .. .. Area 60 x 60 ft. Value Rs. 200.	.. Do.	Do.	Do.	Do.	Do.	Do. ..
45. Do. ..	Dargah Gulsha Wali Area 25 x 25 ft. Value Rs. 200.	.. Do.	Do.	Do.	Do.	Do.	Do. ..
46. Do. ..	Graveyard .. .. Area 200 x 55 ft. Value Rs. 250.	.. Do.	Do.	Do.	Do.	Do.	Do. ..
47. Do. ..	Graveyard in gaathan Area 8 gunthas. Value Rs. 300.	.. Do.	Do.	Do.	Do.	Do.	Do. ..
48. Do. ..	Graveyard .. .. Area 7 gunthas. Value Rs. 500.	.. Do.	Do.	Do.	Do.	Do.	Do. ..
49. Do. ..	Graveyard and Ashur khana Area 66 x 66 ft. Value Rs. 400.	.. Do.	Do.	Do.	Do.	Do.	Do. ..
50. Do. ..	Jame Masjid Area 75 x 30 ft. Value Rs. 500.	.. Do.	Do.	Do.	Do.	Do.	Do. ..
51. Dhanegaon ..	Ashoor khana .. .. Area 20 x 16 ft. Value Rs. 2,000.	.. Do.	Do.	Do.	Do.	Do.	Do. ..
52. Do. ..	Graveyard .. .. Area 80 x 75 ft. Value Rs. 650.	.. Do.	Do.	Do.	Do.	Do.	Do. ..
53. Dindegaoon ..	Graveyard .. .. Area 4 gunthas. Value Rs. 300.	.. Do.	Do.	Do.	Do.	Do.	Do. ..
54. Dhakni ..	Dargah Hazrath Bande Nawaz Masjid and graveyard. Area 117 x 107 ft. Value Rs. 1,500.	.. Do.	Do.	Do.	Do.	Do.	Mohammad K h a j a Bhai.



Details of immovable properties assessed at more than Rs. 5 a year or valued at more than Re. 1				Other properties			Details of the properties	Cash grant or annuities if any received from Govt.	Estimated annual income	Remarks
Village	Survey No.	Area	Assessment	Village where situated	Site on which situated	Boundaries				
(9)	(10)	(11)	(12)	(13)	(14)	(15)	(16)	(17)	(18)	(19)
		A. gs.	Rs. P.					Rs.	Rs.	
..	..	..	..	..	..	..	..	..	..	Situated in Survey No. 83 of Govindrao Bapurao Kadam.
..	..	..	..	..	Babool trees 5. Valuation Rs. 100.	..	..	..	..	Situated in Survey No. 1 of Shri Suleman s/o Shaha-buddin.
..	..	..	..	..	..	..	..	..	..	East—Public way. West—Hindu's Masanwat. North—Public way. South—Agrl. land of Limba Jaising.
..	..	..	..	..	..	..	..	..	..	East—Open land of Raoji. West—Public way. North—Public way. South—Public way.
..	..	..	..	..	..	..	..	..	..	East—Open land and way. West—Agrl. land of Maroti. North—Graveyard. South—Open land of Narayan.
..	..	..	..	..	..	..	..	..	..	East—Public way. West—Land of Maruti. North—Public way. South—Dartan Gulshah Wali, Situated in gaathan.
..	..	..	..	..	..	..	..	..	..	East—Open land and School. West—Takia of Ashoor khana. North—Public way. South—Land of Maruti.
..	..	..	..	..	..	..	..	..	..	Situated in agricultural land of Shankar Mali.
..	..	..	..	..	Neem tree one. Tamarind trees two. Valuation Rs. 500.	..	..	..	..	Situated in agricultural land of Chandbee daughter of Ameen Shah Fakir.
..	..	..	..	..	Open plot. Area 30 x 30 ft. Valuation Rs. 200.	Just behind West side of masjid.	..	..	..	East—Public way. West—Open lace of Masjid. North—House of Qadar. South—House of Mahboob Saheb.
..	..	..	..	..	..	..	..	..	..	East—Open space and way. West—House of Ghadu Saheb. North—Way. South—House of Gulab Sk. Mohd.
..	..	..	..	..	..	..	..	..	..	East—Open space of Karim Saheb. West—Cart way. North—Way. South—House of Gulab Abd-dullah.
..	..	..	..	..	..	..	..	..	..	East—Village and houses. West—Survey No. 50. North—Gaathan land. South—Public way.
..	..	..	..	..	Tamarind trees five. Valuation Rs. 300.	..	..	..	..	Situated in Survey No. 114.

## District Osmanabad

Serial No. and village	Name of the wakfs	Whether the wakf is a Shia or Sunni wakfs	Object of the wakfs	Name of the wakfs	Date and year of creation of the wakfs	Details of wakfs deed or deeds	Name of the Mutawalli
(1)	(2)	(3)	(4)	(5)	(6)	(7)	(8)
55. Ekurga ..	Dargah Hazrath Bale Peer Saheb and grave yard. Area 50 × 100 ft. Value Rs. 300.	Sunni	Religious	Ack. End.	Not available	Not available	Rasool Suleman Saheb
56. Gangapur ..	Ashurkhana. Ashurkhana bee Fatema. Area 15 × 15 ft and 16 × 14 ft. Value Rs. 400.	Do.	Do.	Do.	Do.	Do.	Yaseen Imam.
57. Do. ..	Dargah Dawal Malik Area 95 × 60 ft. Value Rs. 75.	Do.	Do.	Do.	Do.	Do.	Abdul Shamsuddin.
58. Do. ..	Dargah Hazrath Nizam Saheb Area 97 × 30 ft. Value Rs. 900.	Do.	Do.	Do.	Do.	Do.	Ismail Saheb Miy an resident of Gangapur.
59. Do. ..	Grave yard Area 208 × 192 ft. Value Rs. 100.	Do.	Do.	Do.	Do.	Do.	Shamsuddin Lala, resident of Gangapur.
60. Do. ..	Idgah Area 84 × 60 ft. Value Rs. 1,000.	Do.	Do.	Do.	Do.	Do.	Abdul Qasim.
61. Do. ..	Masjid Area 42 × 18 ft. Value Rs. 1,200.	Do.	Do.	Do.	Do.	Do.	Abdul Qazim.
62. Gondegaon ..	Ashoor khana Area 24 × 18 ft. Value Rs. 200.	Do.	Do.	Do.	Do.	Do.	Muslim Panch Managing.
63. Do. ..	Chilla Hazrath Chand Shah Wali. Area 3 × 2 ft. Value Rs. 50.	Do.	Do.	Do.	Do.	Do.	Do. ..
64. Do. ..	Grave yard Area 50 × 35 ft. Value Rs. 100.	Do.	Do.	Do.	Do.	Do.	Do. ..
65. Gategaon ..	Chilla Nasiruddin Badsha Area 20 × 10 ft. Value Rs. 50.	Do.	Do.	Do.	Do.	Do.	Do. ..
66. Do. ..	Chilla Mahboob Subhani Area 26 × 16 ft. Value Rs. 200.	Do.	Do.	Do.	Do.	Do.	Ismail Abdul and others.
67. Do. ..	Grave yard Area 1 acre 17 gunthas. Value Rs. 600.	Do.	Do.	Do.	Do.	Do.	Muslim Panch Managing.



Details of immovable properties assessed at more than Rs. 5 a year valued at more than Re. 1				Other properties			Details of the properties	Cash Grant or annuities if any received from Govt.	Estimated annual income	Remarks
Village	Survey No.	Area	Assessment	Village where situated	Site on which situated	Boundaries	(16)	(17)	(18)	(19)
(9)	(10)	(11)	(12)	(13)	(14)	(15)	(16)	(17)	(18)	(19)
		A. gs.	Rs. P.					Rs.	Rs.	
..	..	..	..	..	Tamarind tree one Valuation Rs. 100.	..	..	..	..	East—Cart way. West—Survey No. 220. North—Cart way. South—Survey No. 220.
..	..	..	..	..	Neem tree one Valuation Rs. 50.	..	..	..	..	East—House of Sugra bee. West—Open space and house of Abdullah Saheb. North—House of Abdullah Saheb. South—Open space. Note.—Ashur khana bee Fatema is occupied by the Panchayat Samiti.
..	..	..	..	..	Pipri tree one Valuation Rs. 25.	..	..	..	..	East—House of Syed Mujawar. West—Grave yard. North—Grave yard. South—Public way.
..	..	..	..	..	Neem trees two Valuation Rs. 150.	..	..	..	..	East—Math. West—Govt. land. North—Govt. land. South—Public way.
..	..	..	..	..	Neem trees 12 Tamarind tree one. Banyan tree one. Valuation Rs. 500.	..	..	..	..	Situated in Survey No. 134.
Gangapur	205	0 19	..	..	..	..	..	..	..	Situated in gairan.
..	..	..	..	..	Neem tree one Value Rs. 35.	..	Janemaz Value Rs. 200.	..	..	East—Public way. West—House of Babu Dhotre. North—House of Nana Hajam. South—House of Rama.
..	..	..	..	..	..	..	..	..	..	East—Public way. West—Open place of School. North—Open place of School. South—Open place of Chawdi.
..	..	..	..	..	..	..	..	..	..	Situated on Gadi.
..	..	..	..	..	..	..	..	..	..	East—Cart way. West—Hindu grave yard. North—Nala. South—Agrl. land of Kishan Baliram.
..	..	..	..	..	..	..	..	..	..	East—Survey No. of Kishan Rao. West—Survey No. of Kishan Rao. North—Survey No. of Kishan Rao. South—Survey No. of Datta and grave yard.
..	..	..	..	..	Neem tree one Value Rs. 50.	..	..	..	..	East—Open place of Dulhanbi. West—Open place of Dulhanbi. North—Open place of Dulhanbi. South—Public way.
..	..	..	..	..	Pimpri trees two Tamarind trees five. Neem trees five. Small Babool trees Eight Banyan trees two. Total value Rs. 700.	..	..	..	..	Situated in Survey No. 92/D.

District Osmanabad

Serial No. and village	Name of the wakfs	Whether the wakf is a Shia or Sunni wakf	Object of the wakfs	Name of the wakfs	Date and year of creation of the wakfs	Details of wakfs deed or deeds	Name of the Mutawalli
(1)	(2)	(3)	(4)	(5)	(6)	(7)	(8)
68. Gategaon ..	Masjid .. Area 30 × 16 ft. Value Rs. 1,000.	.. .. Sunni	Religious	Ack. End.	Not available	Not available	Muslim Panch Mana- ging.
69. Ganjur ..	Grave yard .. Area 3 gunthas. Value Rs. 200.	.. .. Do.	Do.	Do.	Do.	Do.	Do. ..
70. Gandwad ..	Grave yard .. Area 3 gunthas. Value Rs. 200.	.. .. Do.	Do.	Do.	Do.	Do.	Do. ..
71. Hisori ..	Mazar Hazrath Peer Saheb .. Area 10 × 10 ft. Value Rs. 25.	.. .. Do.	Do.	Do.	Do.	Do.	Do. ..
72. Harangul Kd.	Grave yard .. Area 13 gunthas. Value Rs. 200.	.. .. Do.	Do.	Do.	Do.	Do.	Do. ..
73. Harangul Bk.	Ashoor khana .. Area 39 × 21 ft. Value Rs. 500.	.. .. Do.	Do.	Do.	Do.	Do.	Do. ..
74. Do. ..	Dargah Raja Bag Sawar Chilla .. Ladle Peer and grave yard. Area 3 acres 20 gunthas. Value Rs. 1,750.	.. .. Do.	Do.	Do.	Do.	Do.	Sk. Lal Mahboob.
75. Do. ..	Grave yard .. Area 1 acre 35 gunthas. Value Rs. 1,000.	.. .. Do.	Do.	Do.	Do.	Do.	Muslim Panch Mana- ging.
76. Harangul ..	Grave yard .. Area 4 gunthas Value Rs. 200.	.. .. Do.	Do.	Do.	Do.	Do.	Do. ..
77. Do. ..	Jama Masjid .. Area 40 × 34 ft. Value Rs. 2,000.	.. .. Do.	Do.	Do.	Do.	Do.	Do. ..
78. Jawalga ..	Dargah Hazrath Haji Miyan .. Shah and grave yard. Area 13 gunthas. Value Rs. 1,000.	.. .. Do.	Do.	Do.	Do.	Do.	Do. ..
79. Jaula Bk. ..	Ashoor khana .. Area 18 × 18 ft. Value Rs. 500.	.. .. Do.	Do.	Do.	Do.	Do.	Do. ..
80. Do. ..	Dargah .. Area 50 × 50 ft. Value Rs. 500.	.. .. Do.	Do.	Do.	Do.	Do.	Do. ..
81. Do. ..	Dargah Gaiban Shah Wali .. Area 50 × 50 ft. Value Rs. 300.	.. .. Do.	Do.	Do.	Do.	Do.	Do. ..



Details of immovable properties assessed at more than Rs. 5 a year valued at more than Re. 1				Other properties			Details of the properties	Cash Grant or annuities if any received from Govt.	Estimated annual income	Remarks
Village	Survey No.	Area	Assessment	Village where situated	Site on which situated	Boundaries				
(9)	(10)	(11)	(12)	(13)	(14)	(15)	(16)	(17)	(18)	(19)
		A.g.s.	Rs.P.					Rs.	Rs.	
..	..	..	..	..	..	..	..	..	..	East—Shop of Ganes!lal. West—Public way. North—Public way. South—House of Mohd. Hasan.
..	..	..	..	..	..	..	..	..	..	East—Open space. West—Way. North—Lane. South—Open land.
..	..	..	..	..	..	..	..	..	..	East—Way. West—Open space. North—Way. South—Agrl. land.
..	..	..	..	..	..	..	..	..	..	East—Open space. West—Open space. North—Nala. South—Public way.
..	..	..	..	..	Babool trees two Value Rs. 30.	..	..	..	..	Situated in Survey No. 45.
..	..	..	..	..	Open Plot Area 50x40 ft. Value Rs. 1,000.	E.—House of Malba Bentle. W.—Public way. N.—Ashur khana. S.—House of Rampal Mar- wadi.	..	..	..	East—House of Sk. Lal Sk. Imam. West—House of Eknath Gunde. North—Open plot of Ashur- khana. South—House of Eknath Gunde.
Marangal Bk.	4	4 23 Value Rs. 2,500.	3 21	..	Mango trees 10 Babool trees 4. Jamun trees 2 Salwat tree 1. Gullar tree 1. Total Value Rs. 610. One well. Value Rs. 500.	..	..	..	200	Situated in Survey No. 5.
..	..	..	..	..	Tamarind trees 7 Value Rs. 350.	..	..	..	..	Situated in Survey No. 238.
..	..	..	..	..	Gullar tree one Value Rs. 25.	..	..	..	..	Situated in Survey No. 4.
..	..	..	..	..	Babool tree one. Value Rs. 15.	..	..	..	..	East—Open space and public way. West—House of Tukaram Sarkute. North—House of Pandhari Shelke. South—Public way.
..	..	..	..	..	Neem tree one Value Rs. 15.	..	..	..	..	Situated in Survey No. 163.
..	..	..	..	..	..	..	..	..	..	East—Public way. West—House of Mir Ibrahim Ali North—Public way. South—Public way.
..	..	..	..	..	..	..	..	..	..	Situated in survey No. 52.
..	..	..	..	..	Well one Value Rs. 2,000. Neem tree one. Value Rs. 100.	..	..	..	..	Situated in survey No. 192 of Bhagu bai.

## District Osmanabad

Serial No. and village	Name of the wakfs	Whether the wakf is a Shia or Sunni wakfs	Object of the wakfs	Name of the wakfs	Date and year of creation of the wakfs	Details of wakfs deed or deeds	Name of the Mutawalli
(1)	(2)	(3)	(4)	(5)	(6)	(7)	(8)
82. Jaula Bk	Grave yard Area 225 × 150 ft. Value Rs. 500.	.. .. Sunni	Religious	Ack. End.	Not available	Not available	Mir Ibrahim Ali Turab Ali.
83. Do.	Idgah Area 50 × 50 ft. Value Rs. 500.	.. .. Do.	Do.	Do.	Do.	Do.	Muslim Panch Manag- ing.
84. Do.	Masjid Area 45 × 25' whole area 169 × 125 ft. Value Rs. 1,000.	.. .. Do.	Do.	Do.	Do.	Do.	Mir Ibrahim Ali Mir Turab Ali, resident of Jaula Bk.
85. Jawla (Kasar)	Grave yard Area 4 guntas. Value Rs. 250.	.. .. Do.	Do.	Do.	Do.	Do.	Muslim panch manag- ing.
86. Do.	Masjid Area 18 × 10 ft. Value Rs. 200.	.. .. Do.	Do.	Do.	Do.	Do.	Do.
87. Jewli	Chilla peer Mahtab Saheb Ashur khana and grave yard. Known as Takia Fakir. Area 60 × 50 ft. Value Rs. 1,000.	.. .. Do.	Do.	Do.	Do.	Do.	Do.
88. Do.	Grave yard Area 20 guntas. Value Rs. 200.	.. .. Do.	Do.	Do.	Do.	Do.	Fakir Mohammad.
89. Katgaon	Dargah Area 40 × 40 ft. Value Rs. 4,000.	.. .. Do.	Do.	Do.	Do.	Do.	Nabi Papalal.
90. Do.	Masjid Area 45 × 40 ft. Value Rs. 1,000.	.. .. Do.	Do.	Do.	Do.	Do.	Do.
91. Do.	Grave yard Area 100 × 100 ft. Value Rs. 500.	.. .. Do.	Do.	Do.	Do.	Do.	Muslim panch manag- ing.
92. Khandala	Ashoor Khana (open space) known as masjid. Area 30 × 15 ft. Value Rs. 200.	.. .. Do.	Do.	Do.	Do.	Do.	Do.
93. Do.	Chilla peer Dawal Walik Saheb. Area 6 × 6 ft. Value Rs. 50.	.. .. Do.	Do.	Do.	Do.	Do.	Do.
94. Do.	Grave yard Area 75 × 50 ft. Value Rs. 1,000.	.. .. Do.	Do.	Do.	Do.	Do.	Do.
95. Kasargaon	Dargah Haji Makai Saheb Area 10 × 4 ft. Value Rs. 200.	.. .. Do.	Do.	Do.	Do.	Do.	Do.

Details of immovable properties  
assessed at more than Rs. 5 a year or  
valued at more than Re.

Other properties

Details of  
the  
properties

Cash  
Grant  
or  
annuities  
if any  
received  
from  
Govt.

Estimated  
annual  
income

Remarks

Village	Survey No.	Area (11) A. gs.	Assess- ment (12) Rs. P.	Village where situated (13)	Site on which situated (14)	Boundaries (15)	(16)	(17) Rs.	(18) Rs.	(19)
..	..	..	..	..	Neem tree one .. Tamarind trees two Value Rs. 75.	..	..	..	..	East—Public way and village. West—Survey No. 157/I Sudhame Rao Nana Rao. North—Survey No. 1/a Yadev- rao Nana Rao. South—Masjid.
..	..	..	..	..	..	..	..	..	..	Situated in survey No. 52 of Sudam Nana Rao.
..	..	..	..	..	Tamarind tree one Valuation Rs. 10.	..	..	..	..	East—Way. West—Agril. land. North—Way. South—Public way.
..	..	..	..	..	..	..	..	..	..	East—Public way. West—Agril. land. North—Public way. South—Agril. land of Mali.
..	..	..	..	..	..	..	..	..	..	East—Public way. West—Public way. North—Chawdi. South—Public way.
..	..	..	..	..	Well one Valuation Rs. 2,000 Tamarind tree one Value Rs. 100.	..	..	..	..	East—Public way. West—Temple of Maruti. North—Public way. South—House of Gafoor, son of Mahboob Fakir.
..	..	..	..	..	Tamarind trees 5. Mango trees 3. Jamun trees 3. Salwat trees 1. Total Valuation Rs. 500.	..	..	..	..	Situated in survey No. 25/B.
..	..	..	..	..	..	..	..	..	..	East—Open space and well. West—Public way. North—House of Mutawalli. South—Grave yard.
..	..	..	..	..	..	..	..	..	..	East—Public way. West—Dargah. North—House of Mutawalli. South—Public way.
..	..	..	..	..	..	..	..	..	..	East—Way. West—Public way. North—Dargah. South—Public way.
..	..	..	..	..	..	..	..	..	..	East—Way and Temple of Maruti. West—House of Ramrao Yeshwantrao. North—Open space. South—Public way.
..	..	..	..	..	..	..	..	..	..	Situated in survey No. of Hari Raghunath Zhodke.
..	..	..	..	..	Neem tree one Valuation Rs. 50.	..	..	..	..	East—Open plot of Yeshwant Limbaji. West—Open plot of Vithalrao Rana Shinde. North—Village locality. South—Cart way for Motiphal.
..	..	..	..	..	..	..	..	..	..	Situated in survey No. 13 of Vasant Digambar and Vinayak Digambar.



## District Osmanabad

Serial No. and village	Name of the Wakfs	Whether the Wakf is a Shia or Sunni Wakfs	Object of the Wakfs	Name of the Wakfs	Date and year of creation of the Wakfs	Details of Wakfs deed or deeds	Name of the Mutawalli
(1)	(2)	(3)	(4)	(5)	(6)	(7)	(8)
96. Kasarkheda ..	Ashoor Khana .. Area 18 × 12 ft. Value Rs. 200.	.. .. Sunni	Religious	Ack. End.	Not available	Not available	Muslim Panch. Manag- ing
97. Do. ..	Grave yard .. Area 2 gunthas. Value Rs. 150.	.. .. Do.	Do.	Do.	Do.	Do.	Do.
98. Do. ..	Masjid, and grave yard .. Area 40 × 40 ft. Value Rs. 125.	.. .. Do.	Do.	Do.	Do.	Do.	Do.
99. Kawa ..	Grave yard .. Area 275 × 122 ft. Value Rs. 1,000.	.. .. Do.	Do.	Do.	Do.	Do.	Do.
100. Do. ..	Masjid (Ashur khana) .. Area 21 × 21 ft. Value Rs. 300.	.. .. Do.	Do.	Do.	Do.	Do.	Do.
101. Kodpa ..	Chilla Hazrath Chand peer .. Saheb and grave yard. Area 50 × 45 ft. Value Rs. 200.	.. .. Do.	Do.	Do.	Do.	Do.	Do.
102. Khadgaon ..	Dargah Chand Saheb (Tomb) .. and Grave yard. Area 47 × 26 and 301 × 157 ft. Value Rs. 3,000 and 250.	.. .. Do.	Do.	Do.	Do.	Do.	Mahboob Saheb Mohd. Saheb
103. Latur ..	Ashur khana Bathan Galli .. Area 21 × 20 ft. Value Rs. 1,000.	.. .. Do.	Do.	Do.	Do.	Do.	Mujawar Mohd. Akbar son of Fatha Mohammad Risaldar.
104. Do. ..	Ashoor khana Gondi Galli .. (Dilapidated). Area 12 × 17½ ft. Value Rs. 250.	.. .. Do.	Do.	Do.	Do.	Do.	Muslim panch manag- ing.
105. Do. ..	Ashur khana Manyar Galli .. (Manyar Road). Area 17 × 17 ft. Value Rs. 1,000.	.. .. Do.	Do.	Do.	Do.	Do.	Do.
106. Do. ..	Ashur khana (Takia) Ibrahim .. Shah, Masjid and grave yard. Area 211 × 152 ft. Value Rs. 5,200.	.. .. Do.	Do.	Do.	Do.	Do.	Quthullah Shah son of Qutbe Ali Shah and others.
107. Do. ..	Ashur khana Momin galli .. (roof dilapidated). Area 21½ × 14½ ft. Value Rs. 2,500.	.. .. Do.	Do.	Do.	Do.	Do.	Muslim panch manag- ing.
108. Do. ..	Ashur khana (dilapidated) .. Bagvan. Area 25 × 17 ft. Value Rs. 300.	.. .. Do.	Do.	Do.	Do.	Do.	Do.



Details of immovable properties assessed at more than Rs. 5 a year valued at more than Re. 1				Other properties			Details of the properties	Cash Grant or annuities if any received from Govt.	Estimated annual income	Remarks
Village	Survey No.	Area	Assessment	Village where situated	Site on which situated	Boundaries				
(9)	(10)	(11)	(12)	(13)	(14)	(15)	(16)	(17)	(18)	(19)
		A. gs.	Rs. P.					Rs.	Rs.	
..	..	..	..	..	..	..	..	..	..	East—Public way. West—Dharmshala. North—House of Kishan. South—Public way.
..	..	..	..	..	..	..	..	..	..	Situated in survey No. 2.
..	..	..	..	..	..	..	..	..	..	Situated in survey No. 2 gairan.
..	..	..	..	..	..	..	..	..	..	Situated in survey No. of Digambar Vithalrao Patil.
..	..	..	..	..	..	..	..	..	..	East—Dargah. West—House of Miyan. North—House of Miyan. South—Grave yard.
..	..	..	..	..	Neem tree one Value Rs. 50.	..	..	..	..	East—Road. West—Agril. land of Ansabai. North—Open space. South—Open space.
Khadgaon as per J. B. 9.	13 134 2	3 08 2 25 5 33	* 1 05 3 29 4 35	..	Banyan tree one Value Rs. 100. Tamarind trees 2. Value Rs. 150. Well one Value Rs. 2,000.	..	Moveable property Value Rs. 500.	..	800	Situated in survey No. 134.
..	..	..	..	..	..	..	..	..	..	East—Patel Road. West—House of Allah Chand Saheb. North—House of Mutawalli. South—Patel Road.
..	..	..	..	..	..	..	..	..	..	East—Street. West—House of Pathru. North—House of Hashru. South—Street.
..	..	..	..	..	..	..	..	..	..	East—Open space and public way. West—House of Balkrishna Rao Pathak. North—Public way. South—House of Narhari Nathari.
..	..	..	..	..	..	..	..	..	..	East—Open plot. West—Open plot and house of Mutawalli. North—Public Road. South—Public Road (M.No.17/8, 18/8 and 20/8).
..	..	..	..	..	..	..	..	..	..	East—Open space and public road. West—Public Road. North—Public Road. South—House of Qayyom Saheb and Dattatraya Hariba, Nanak Shah (M. No. 91/3).
..	..	..	..	..	..	..	..	..	..	East—Open plot and Road. West—House of Baliram Bhat North—House M. No. 306. South—Public Road.

District Osmanabad

Serial No. and village	Name of the wakfs	Whether the wakf is a Shia or Sunni wakf	Object of the wakf	Name of the wakf	Date and year of creation of the wakf	Details of wakf deed or deeds	Name of the Mutawalli
(1)	(2)	(3)	(4)	(5)	(6)	(7)	(8)
109. Latur	.. Ashur khana Bagan Bhai .. Area 18 × 12 ft. Value Rs. 200. M. No. 419/8.	.. Sunni	Religious	Ack. End.	Not available	Not available	Muslim panch manag- ing.
110. Do.	.. Ashur khana (Kali galli) (without roof). M. No. 217/9. Area 30 × 30 ft. Value Rs. 1,500.	Do.	Do.	Late Mohd. Ashraf Ali Saheb.	Do.	Do.	Shri Ibrahim Shah, son of Malang Shah.
111. Do.	.. Ashur khana Nawab Mohalla Near Police Naka. Area 27½ × 15 ft. Value Rs. 1,500.	Do.	Do.	Ack. End.	Do.	Do.	Azam Ali Mujawar.
112. Do.	.. Ashoor khana Qasaban Old Locality. Area 19 × 17 ft. Value Rs. 1,500.	Do.	Do.	Do.	Do.	Do.	Fareed Saheb, son of Ismail Saheb.
113. Do.	.. Ashoor khana Mundal (dilapidated) Kali Galli. M. No. 273/9. Area 14½ × 13½ fts. Value Rs. 200.	Do.	Do.	Do.	Do.	Do.	Muslim panch manag- ing.
114. Do.	.. Ashur khana Manyaram (dilapidated) lane Lodgali. M. No. 262 o. Area 18 × 14 ft. Value Rs. 300.	Do.	Do.	Do.	Do.	Do.	Mohammad Nawaz resident of Latur.
115. Do.	.. Ashur khana Bee Fatema (Mohalla-kasaban new). Area 42 × 21 ft. Value Rs. 3,000.	Do.	Do.	Do.	Do.	Do.	Raja Saheb, son of Miraji and others, resident of Latur.
116. Do.	.. Chilla Hazrath Mahboob Subhani. Mohalla Mahboob Subhani. Area 53 × 29 ft. Value Rs. 7,000.	Do.	Do.	Do.	Do.	Do.	Muslim panch manag- ing.
117. Do.	.. Dargah Khandi (name not known) platform. Area 8 × 4 ft. Value Rs. 200.	Do.	Do.	Do.	Do.	Do.	Do. ..
118. Do.	.. Dargah Nasirjang .. Area 8 × 4 ft. Value Rs. 200.	.. Do.	Do.	Do.	Do.	Do.	Habeed Khan Mahtab Khan.
119. Do.	.. Dargah Shah Wali near Sideswar Temple. Area 70 × 31 ft. Value Rs. 100.	Do.	Do.	Do.	Do.	Do.	Muslim panch manag- ing.
120. Do.	.. Dargah (platform) Bale peer Masjid, Ashur khana and grave yard. Whole Area 26½ × 186 ft. Value Rs. 5,400.	Do.	Do.	Do.	Do.	Do.	Do. ..

Details of immovable properties assessed at more than Rs. 5 a year or valued at more than Re. 1				Other properties			Details of the properties	Cash Grant or annuities if any received from Govt.	Estimated annual income	Remarks
Village	Survey No.	Area	Assessment	Village where situated	Site on which situated	Boundaries				
(9)	(10)	(11)	(12)	(13)	(14)	(15)	(16)	(17)	(18)	(19)
		A. gs.	Rs. P.					Rs.	Rs.	
..	..	..	..	..	..	..	..	..	..	East—Street. West—House of Jabbar Khan. North—House of Shujayat Khan South—Open plot and house of Narhari (Phoolara).
..	..	..	..	..	..	..	..	..	..	East—Open space. West—House of Mutawalli. North—Lane to Madina Masjid. South—House of Mutawalli.
..	..	..	..	..	..	..	..	..	..	East—Street. West—House of Baburao Nagorao Godbole. North—House of A. Majid. South—Street.
..	..	..	..	..	Open plot Area 24 × 18 ft. Value Rs. 500.	..	..	..	..	East—Public way. West—House of Mohd. Saheb. North—House of Mutawalli. South—Public Road and house of Masud.
..	..	..	..	..	..	..	..	..	..	East—Open plot. West—Open plot. North—Road. South—House of Shabeer.
..	..	..	..	..	..	..	..	..	..	East—Lane. (Lod galli). West—House of Venkatrao Ganuba Chopilekar. North—House of Venkatrao Ganuba Chopilekar. South—House of Venkatrao Ganuba Chopilekar.
..	..	..	..	..	Neem tree one. Value Rs. 80.	..	..	..	..	East—Grave yard. West—Shad Road. North—House of Mohd. Ishaq. South—House of Chand Saheb and Sharif Saheb.
..	..	..	..	..	..	..	..	..	..	East—Public road. West—House of Bayani. North—House of Bayani and Govindlal Sharma. South—Open plot and house of Laxman Komtee.
..	..	..	..	..	..	..	..	..	..	East—Public way. West—Agrl. land of Meghraj. North—Public way and Tank. South—Agrl. land of Bhode and Public way.
..	..	..	..	..	..	..	..	..	..	East—Public way. West—Agrl. land of Meghraj. North—Public way and Tank. South—Agrl. land of Bhode and Way.
..	..	..	..	..	..	..	..	..	..	Situated in Survey No. 44.
..	..	..	..	..	..	..	..	..	..	East—House of Gilwatker. West—Lane (Balepeer galli). North—Godown of Narayan Dnyanoba. South—Houses of Imam Saheb and Abdul Rahman Saheb. (Mohalla Bale Peer).



## District Osmanabad

Serial No. and village	Name of the wakf	Whether the wakf is a Shia or Sunni wakf	Object of the wakf	Name of the wakf	Date and year of creation of the wakf	Details of wakf deed or deeds	Name of the Mutawalli
(1)	(2)	(3)	(4)	(5)	(6)	(7)	(8)
121. Latur ..	Dargah Hazrath Saifullah Shah Qadri <i>Alia</i> . Surat Shah and Masjid. M.No. 353/8. Area 146 × 46 ft. Value Rs. 9,000.	Sunni	Religious	Ack. End.	Not available	Not available	Fakruddin s/o Dada Miyan and others.
122. Do. ..	Grave yard and grave Gaibee Peer. Mohalla Gaibee Peer. Area 155 × 100 ft. Value Rs. 2,050.	Do.	Do.	Do.	Do.	Do.	Muslim Panch Managing.
123. Do. ..	Grave of Hazrath Sabeel Shah and grave yard. M. No. 449/8, 448/8. Area 218 × 178 ft. Value Rs. 4,000.	Do.	Do.	Do.	Do.	Do.	Hussain Shah son of Osman Shah and Muslim Panch Managing.
124. Do.. ..	Grave yard of Kadar Maula. (Kazi Saheb) Siddeshwar Road. Area 269 × 185 ft. Value Rs. 2,000.	Do.	Do.	Do.	Do.	Do.	Kazi brothers managing.
125. Do. ..	Grave yard Hakeemji. Khara Mohalla. Area 232 × 182 ft. Value Rs. 2,000.	Do.	Do.	Do.	Do.	Do.	Basharat Ali son of Karam Ali and others.
126. Do. ..	Grave yard. (Butchere old locality). Area 166 × 100 ft. Value Rs. 800.	Do.	Do.	Do.	Do.	Do.	Fareed son of Ismail, resident of Latur.
127. Do. ..	Graveyard Dargah Surat Shah Wali and Chilla Mahboob Subhani. Area 109 × 50 ft. Value Rs. 1,000.	Do.	Do.	Do.	Do.	Do.	Fakruddin Shamsuddin and others.
128. Do. ..	Grave yard Ainullah Shah Masjid, Ashur khana and grave Ainullah Shah and Ashur khana Hamal Galli. Area 782 × 549 ft. Value Rs. 8,200.	Do.	Do.	Do.	Do.	Do.	Muslim Panch Managing.
129. Do. ..	Grave yard Miskeenpura. M. C. No. 28/6. Area 130 × 100 ft. Value Rs. 800.	Do.	Do.	Do.	Do.	Do.	Muslim Committee of Miskinpura.
130. Do. ..	Grave yard old Idgah. Area 84 × 50 ft. Value Rs. 1,000.	Do.	Do.	Do.	Do.	Do.	Taluka Wakfs Committee.





Details of immovable properties assessed at more than Rs. 5 a year or valued at more than Re. 1				Other properties			Details of the properties	Cash Grant or annuities if any received from Govt.	Estimated annual income	Remarks
Village	Survey No.	Area	Assessment	Village where situated	Site on which situated	Boundaries				
(9)	(10)	(11) A. gs.	(12) Rs. P.	(13)	(14)	(15)	(16)	(17) Rs.	(18) Rs.	(19)
..	..	..	..	..	Well one. Value Rs. 3,000.	..	..	..	..	East—Jain Mandir (Temple). West—Street. North—Street South—Lane and house of Bhagwan Jain.
..	..	..	..	..	..	..	..	..	..	East—House of Abdul Nabi Sk. Mehtab'Saheb. West—Public way and house of Habeeb Shah. North—Open plot of Dhondiba. South—Public way and house of Rema Basonah.
..	..	..	..	..	..	..	..	..	..	East—House of Amir Carpenter. West—House of Mujawars. North—Agrl. land of Shankar Rao Patwari. South—Public Road.
..	..	..	..	..	..	..	..	..	..	East—Agrl. land No. 306, 308 of Kondiba. West—Agrl. land of Yaseenbi. North—Public road and Side-shwar Temple and Makim Bhami. South—Agrl. land of Kazi brothers and Shankar rao Patwari.
..	..	..	..	..	..	..	..	..	..	Situated in S. No. 306 of Bashrat Ali son of Karam Ali. East—Well and S. No. 306. West—Agrl. land of Kasiram Padade. North—S. No. 306. South—Agrl. land of Shankarrao Patwari and houses of Harijans.
..	..	..	..	..	..	..	..	..	..	Situated in Survey No. 131. East—Agrl. land of Mogera Marwadi. West—Math of Karbasappa. North—Public road and Municipal Toll Tax Naka.
..	..	..	..	..	Small Neem tree. Value Rs. 10.	..	..	..	..	East—House of Digambar Jain West—Public way and Grave of Mulla Kaka. North—House of Mahboob. South—Street.
..	..	..	..	..	Babool trees 92. Tamarind tree 1. Banyan trees 3. Neem trees 8. Tamarind trees 1. Kawit tree 1. Beri tree 1. Value Rs. 2,245. Well one. Value Rs. 3,000.	..	..	..	..	East—Houses of Zainuddin Shah, Shivlingappa, Khanappa, Balu Kumar and others. West—Agrl. land of Govindrao Bale Kerdhu. North—New Venkatesh Temple and Agrl. land dedicated to it. South—Public way.
..	..	..	..	..	Tamarind trees 4. Babool trees 4. Neem trees 4. Value Rs. 360.	..	..	..	..	East—Way to Well. West—Open plot and masjid. North—Public road. South—Public road.
..	..	..	..	..	Kawit tree one. Neem trees 6. Value Rs. 350.	..	..	..	..	Situated in Survey No. 139. East—Plot of Survey No. 139. West—Road (cart track) to grave yard. North—Old Idgah. South—Station and Cement road.

## District Osmanabad

Serial No. and village	Name of the wakf	Whether the wakf is a Shia or Sunni wakf	Object of the wakf	Name of the wakf	Date and year of creation of the wakf	Details of wakf deed or deeds	Name of the Mutawalli
(1)	(2)	(3)	(4)	(5)	(6)	(7)	(8)
131. Latur	Idgah (new) near Polytechnic College. Area 2 acres 3 gunthas. Value Rs. 6,000.	Sunni	Religious	Ack. End.	Not available	Not available	Muslim Managing. Panch
132. Do.	Masjid. Bhoi Galli. M. C. No. 125/4. Area 64 × 38 ft. Value Rs. 20,000.	Do.	Do.	Do.	Do.	Do.	Do.
133. Do.	Masjid. Take and grave yard. Osmanpura Locality. Area 140 × 124½. M. No. 20/2. Value Rs. 5,000.	Do.	Do.	Do.	Do.	Do.	Wakf Committee.
134. Do.	Madina Masjid. Kali Galli. Municipal No. 190/9. Area 18½ × 17½ ft. Value Rs. 10,000.	Do.	Do.	Do.	Do.	Do.	Syed Bashir Ahmed son of Bande Ali Shah. Kali Galli, Latur.
135. Do.	Masjid. (new) Labour Colony. Area 75 × 50 ft. Value Rs. 2,800.	Do.	Do.	Do.	Do.	Do.	Mahboob Sahed and Muslim Panch Managing.
136. Do.	Masjid. Hazrath Sabee Shah Municipal No. 422/8. Area 68 × 38. Value Rs. 5,000.	Do.	Do.	Do.	Do.	Do.	Mohammad Hussain son of Mohammad Mohifuddin Shah
137. Do.	Masjid Khor Mohalla Khor Municipal No. 101/1. Area 134 × 74 ft. Value Rs. 2,000.	Do.	Do.	Do.	Do.	Do.	Muslim Panch Managing.
138. Do.	Mazar Mulla Kaka (infront of Dargah Hzarath Soorath Shah). Area 115 × 102 ft. Value Rs. 1,000.	Do.	Do.	Do.	Do.	Do.	Mujawars of Dargah Hazrath Safullah Shah Alias Soorath Shah Faqaruddin. Sham-suddin and others.
139. Do.	Mazar Valiullah, Mohalla Mehboob Subhani. Area 32½ × 11 ft. Value Rs. 500.	Do.	Do.	Do.	Do.	Do.	Muslim Panch Managing.
140. Do.	Tomb Ameer Khan Kayamkhani and grave yard in S. No. 213. Area 75 × 96 ft. Value Rs. 8,000.	Do.	Do.	Do.	Do.	Do.	Shri Hameed Ali Khan



Details of immovable properties assessed at more than Rs. 5 or valued at more than Re. 1				Other properties			Details of the properties	Cash Grant or annuities if any received from Govt.	Estimated annual income	Remarks
Village	Survey No.	Area	Assessment	Village where situated	Site on which situated	Boundaries				
(9)	(10)	(11)	(12)	(13)	(14)	(15)	(16)	(17)	(18)	(19)
		A. gs.	Rs. P.					Rs.	Rs.	
..	..	..	..	..	..	..	..	..	..	East—Survey No. of Hamid Ali Khar. West—Part of S. No. 209. North—Part of S. No. 209. South—S. No. 55 of Khairulla Shah and S. No. 26 of Kazi Nizamuddin.
..	..	..	..	..	Well one Value Rs. 3,000. Open plot. Area 37½x27½ ft. Value included in Main Wakf.	..	Degs 5 Value Rs. 2,000.	..	..	East—House of Laxman Gaoli and Mehtab Sahab Gurwala West—Lane. North—House of Syed Yusuf. South—Azad Chowk Street and house of Waghmare and Srinivas Agrawal.
..	..	..	..	..	Rooms two (Vacant) Area 23x11 and 24½x11 fts. Value Rs. 300. Open plot. Area 88x55 ft. Value Rs. 400. Neem tree one. Value Rs. 70.	..	..	..	..	East—Public road. West—(Grave yard old) Chota Tekda, Osmarpura. North—Lane and house of Abdul Aziz Shah Wali. South—(Grave yard) and house of Ameena bee wife of Sk. Mahtab.
..	..	..	..	..	Total value Rs. 770	..	..	..	..	East—Street. West—Houses. North—House of Yakub Sahab. South—Lane.
..	..	..	..	..	..	..	..	..	..	East—Public road. West—House of Mahboob Sahab North—House of Hashmi Sahab. South—Public road.
..	..	..	..	..	..	..	..	..	..	East—Street and house Gopalal Mistari. West—Open plot and house of Sultan Miya. North—Public road. South—Public way and house of Sujat Khan.
..	..	..	..	..	Neem trees three. Value Rs. 90.	..	..	..	..	East—Public way and office of the Panchayat Samati. West—Open plot and house of Mohd. Shah. North—House of Ameena bee Sk. Lal Dafedar and Khatoon-bee wife of Abdul Aziz. South—House of Abdul Hameed Khan, Contractor, resident of Latur.
..	..	..	..	..	Banyan tree one. Value Rs. 40.	..	..	..	..	East—Public way. West—Municipal Park. North—Mahboob Shah's, residential house. South—Street.
..	..	..	..	..	..	..	..	..	..	East—House of Mohthi Meheraj West—Public road North—House of Khasnis Master South—House of Subhadrabai.
..	..	..	..	..	..	..	..	..	..	East—House of (under construction) Dr. Kukde. West—Open plot of grave yard. (1 acre) behind P. W. D. Workshop. North—House of Peeraji and open plot of Hamid Ali Khan. South—Open plot.

District Osmanabad


Serial No. and village	Name of the wakf	Whether the wakf is a Shia or Sunni wakf	Object of the wakf	Name of the wakf	Date and year of creation of the wakf	Details of wakf deed or deeds	Name of the Mutawalli
(1)	(2)	(3)	(4)	(5)	(6)	(7)	(8)
141. Latur	.. Takya Nawab Mohalla and grave of Hazrath Bharpur Shah Saheb, M. No. 318/6. Area 91 x 81 ft. and 13 x 13 ft. Value Rs. 1,100.	Sunni	Religious	Ack. End.	Not available	Not available	Muslim Parch Managing.
142. Do.	.. Takya Dawal Malik Near Harnalgalli, M. C. No. 36/2, Ashur khana, grave of Mahboob Shah and Masjid. (dilapidated). Area 250 x 225 ft. Value Rs. 8,000.	Do.	Do.	Do.	Do.	Do.	Do.
143. Murud Akola	Chilla Chand Peer Area 75 x 50 ft. Value Rs. 200.	..	Do.	Do.	Do.	Do.	Do.
144. Do.	.. Chilla Chand Peer Saheb Area 32 x 16 ft. Value Rs. 200.	..	Do.	Do.	Do.	Do.	Do.
145. Do.	.. Grave yard Area 50 x 25 ft. Value Rs. 100.	..	Do.	Do.	Do.	Do.	Do.
146. Manjri	.. Ashur khana (open space) Area 16 x 16 ft. Value Rs. 200.	..	Do.	Do.	Do.	Do.	Do.
147. Do.	.. Grave yard and Chilla Peer Ladie Saheb. Area 100 x 50 ft. Value Rs. 200.	Do.	Do.	Do.	Do.	Do.	Do.
148. Mohmdapur	Grave Peer Saheb Area 30 x 25 ft. Value Rs. 50.	..	Do.	Do.	Do.	Do.	Do.
149. Do.	.. Grave yard Area 10 gunthas. Value Rs. 200.	..	Do.	Do.	Do.	Do.	Do.
150. Malwat	.. Ashur khana Area 12 x 10 ft. Value Rs. 300.	..	Do.	Do.	Do.	Do.	Do.
151. Malwat	.. Dargah Hazrath Chand Saheb and grave yard. Area 8 gunthas. Value Rs. 250.	Do.	Do.	Do.	Do.	Do.	Do.
152. Murud-Bk.	.. Dargah Mahboob Subhani Area 25 x 25 ft. Value Rs. 300.	..	Do.	Do.	Do.	Do.	Do.
153. Do.	.. Grave yard Area 300 x 200 ft. Value Rs. 1,000.	..	Do.	Do.	Do.	Do.	Do.




Details of immovable properties assessed at more than Rs. 5 or valued at more than Re. 1				Other properties			Details of the properties	Cash Grant or annuities if any received from Govt.	Estimated annual income	Remarks
Village	Survey No.	Area	Assessment	Village where situated	Site on which situated	Boundaries				
(9)	(10)	(11)	(12)	(13)	(14)	(15)	(16)	(17)	(18)	(19)
		A. gs.	Rs. P.					Rs.		
..	..	..	..	..	..	..	..	..	..	East—Open plot and tin shed owned by Abdul Rahman Khan Udgiwala. West—Street. North—House owned by Shri Ameer Chaush. South—House owned by Shri Mehboob Saheb Deshmukh.
..	..	..	..	..	..	..	..	..	..	East—House of Mutawalli. West—Public road. North—House owned by Shri Yaseen Ali son of Turab Ali. South—Public way.
..	..	..	..	..	..	..	..	..	..	Situated in survey No. 119/D of Keru Dhond.
..	..	..	..	..	Babool tree. Valuation Rs. 15.	..	..	..	..	Situated in survey No. 139 of Uttam Bapurao.
..	..	..	..	..	..	..	..	..	..	Situated in Survey No. 136 gairan.
..	..	..	..	..	..	..	..	..	..	East—Hut of Sitamal. West—Public way. North—House of Laxman. South—Plot of Mahadev.
..	..	..	..	..	Tamarind tree one. Valuation Rs. 50.	..	..	..	..	East—Survey No. of Kashinath. West—Way to Temple. North—Big Well. South—Survey No. of Isa son of Santram.
..	..	..	..	..	..	..	..	..	..	East—Open space. West—House of Kishan Nago- rao. North—Open space of Kishan- rao. South—House of Bapurao Naguba.
..	..	..	..	..	Neem tree one. Valuation Rs. 100.	..	..	..	..	Situated in survey No. 13.
..	..	..	..	..	..	..	..	..	..	East—Way. West—House of Pandhari Mali. North—Dharmshala. South—Chawdi.
..	..	..	..	..	..	..	..	..	..	Situated in Survey No. 60.
..	..	..	..	..	..	..	..	..	..	East—Grave yard. West—Open land. North—Idgah. South—Open space of grave yard.
..	..	..	..	..	..	..	..	..	..	East—Open space. West—Way and Idgah. North—Open space of weekly Bazar. South—Hotel and way.



District Osmanabad



Serial No. and village	Name of the wakf	Whether the wakf is a Shia or Sunni wakf	Object of the wakf	Name of the wakf	Date and year of creation of the wakf	Details of wakf deed or deeds	Name of the Mutawalli
(1)	(2)	(3)	(4)	(5)	(6)	(7)	(8)
154. Murud Bk.	Idgah Area 136 × 100 ft. Value Rs. 500.	.. .. Sunni.	Religious	Ask. End.	Not available	Not available	Muslim Panch Mana- ging.
155. Do.	Masjid Area 100 × 50 ft. Value Rs. 2,000.	.. .. Do.	Do.	Do.	Do.	Do.	Do.
156. Do.	Masjid Area 45 × 25 ft. Value Rs. 5,000.	.. .. Do.	Do.	Do.	Do.	Do.	Do.
157. Mushirabad	Chilla Mahboob Subhani Area 10 × 10 ft. Valuation Rs. 200.	.. .. Do.	Do.	Do.	Do.	Do.	Do.
158. Do.	Grave yard and Chilla Milang Shah Baba. Area 135 × 105 ft. Valuation Rs. 1,000.	.. .. Do.	Do.	Do.	Do.	Do.	Do.
159. Mitephal	(Dargah) Chilla Haji Sahab. (Demolished). Area 15 × 15 ft. Valuation Rs. 200.	Saya .. .. Do.	Do.	Do.	Do.	Do.	Shri Nizamuddin Allah Baqash.
160. Nagjhari	Grave yard Area 100 × 100 ft. Valuation Rs. 200.	.. .. Do.	Do.	Do.	Do.	Do.	Muslim panch mana- ging.
161. Do.	Grave yard Area 30 × 20 ft. Valuation Rs. 50.	.. .. Do.	Do.	Do.	Do.	Do.	Do.
162. Nandgaon	Chilla Chand Shah Wali Area 5 × 5 ft. Valuation Rs. 50.	.. .. Do.	Do.	Do.	Do.	Do.	Do.
163. Nandgaon	Mazar Syed Raje Diwan and Chilla Chand peer. Area 10 × 10 ft. Valuation Rs. 500.	.. .. Do.	Do.	Do.	Do.	Do.	Do.
164. Nilkanth	Mazar peer saheb Area 10 × 10 ft. Valuation Rs. 25.	.. .. Do.	Do.	Do.	Do.	Do.	Do.
165. Neoli..	Chilla gaibee peer and grave and Valuation Rs. 400.	.. .. Do.	Do.	Do.	Do.	Do.	Do.
166. Omerga	Asnoor khana Area 14 × 18 ft. Valuation Rs. 1,500.	.. .. Do.	Do.	Do.	Do.	Do.	Do.
167. Do.	Grave yard Area 3 gunthas Valuation Rs. 100.	.. .. Do.	Do.	Do.	Do.	Do.	Do.
168. Pimpalgaon- Amba.	Chilla gar peer Area 12 × 12 ft. Valuation Rs. 150.	.. .. Do.	Do.	Do.	Do.	Do.	Do.



Details of immovable properties assessed at more than Rs. 5 or valued at more than Re. 1				Other properties			Details of the properties	Cash Grant or annuities if any received from Govt.	Estimated annual income	Remarks
Village	Survey No.	Area	Assessment	Village where situated	Site on which situated	Boundaries				
(9)	(10)	(11)	(12)	(13)	(14)	(15)	(16)	(17)	(18)	(19)
		A. gs.	Rs. P.					Rs.	Rs.	
..	..	..	..	..	..	..	..	..	..	East—Open space and Dargah. West—Open land. North—Open land. South—P. W. D. Road.
..	..	..	..	..	Trees two. Valuation Rs. 150.	..	..	..	..	East—Govt. Way. West—House of Jai. North—House of Jain. South—House of Tukaram Talli.
..	..	..	..	..	Open plot Area 60 x 25 ft. Valuation Rs. 1,000.	.. adjacent to masjid. On the East side.	Deg. Wall clock etc. Valuation Rs. 100.	..	..	East—House of Shaik Ahmed. West—House of Namdeo rao. North—Small Tank. South—Way to masjid and open space.
..	..	..	..	..	..	..	..	..	..	Situated in Survey No. of Prahlad Pandule.
..	..	..	..	..	Tamarind tree one. Babool tree one. Sitaphal tree one. Valuation Rs. 200.	..	..	..	..	East—Land of Mahabub Saheb. West—Survey No. 76. North—Land of Mahabub Saheb. South—Survey No. 76.
Mataphal as per VII. XII.	62	07 27	03 54 Valuation Rs. 4,000.	..	Tree one. Valuation Rs. 20.	..	..	..	500	Situated in Survey No. 62.
..	..	..	..	..	..	..	..	..	..	Situated in Survey No. of Tatyasaheb Gangaram.
..	..	..	..	..	..	..	..	..	..	Situated in Survey No. 1.
..	..	..	..	..	..	..	..	..	..	Situated on Gadhi.
..	..	..	..	..	..	..	..	..	..	Situated in Survey No. 87.
..	..	..	..	..	..	..	..	..	..	East—Open space and village. West—Open space and village. North—Open space and village. South—Public way.
..	..	..	..	..	Tamarind trees two. Valuation Rs. 150.	..	..	..	..	East—Temple Jotiba. West—Survey No. 189. North—Tank. South—Gaathan.
..	..	..	..	..	..	..	..	..	..	East—House of Gundu Saheb. West—Public way. North—Public way. South—House of Gundu Saheb
..	..	..	..	..	..	..	..	..	..	Situated in Survey No. 36.
..	..	..	..	..	..	..	..	..	..	East—Survey No. 1. West—Lane. North—Survey No. 1. South—Public way.

District Osmanabad

Serial No. and village	Name of the wakf	Whether the wakf is a Shia or Sunni wakf	Object of the wakf	Name of the wakf	Date and year of creation of the wakf	Details of wakf deed or deeds	Name of the Mutasaddi
(1)	(2)	(3)	(4)	(5)	(6)	(7)	(8):
169. Pimpalgaon .. Amba.	Grave yard .. Area 100 x 75 ft. Valuation Rs. 350.	.. .. Sunni.	Religious	Ack. End.	Not available	Not available	Muslim parch nana-ging
170. Pimpri- (Amba).	Grave yard .. Area 4 guntas. Valuation Rs. 200.	.. .. Do.	Do.	Do.	Do.	Do.	Do. ..
171. Pakhar-Sangvi	Chilla peer Saheb Area 10 x 10 ft. Valuation Rs. 50.	.. .. Do.	Do.	Do.	Do.	Do.	Do. ..
172. Do.	Grave yard .. Area 2 guntas. Valuation Rs. 200.	.. .. Do.	Do.	Do.	Do.	Do.	Nanhe Saheb, s/o Abdul Rahman.
173. Raiwadi	Ashur khana (open platform) Area 15 x 10 ft. Valuation Rs. 100.	.. .. Do.	Do.	Do.	Do.	Do.	Vithal, s/o Bhima Koli. (Mutasaddi).
174. Do.	Dargah Shah Madar Saheb and grave yard. Area 100 x 40 ft. Valuation Rs. 500.	.. .. Do.	Do.	Do.	Do.	M. No. 20591 1309-Fasli.	Vithal, s/o Bhima Koli.
175. Ramzanpur	Ashoor khana Area 15 x 8 ft. Valuation Rs. 50.	.. .. Do.	Do.	Do.	Do.	Not available.	Muslim parch nana-ging.
176. Do.	Chilla H2zrath Dawal Malik Saheb. Area 25 x 25 ft. Valuation Rs. 150.	.. .. Do.	Do.	Do.	Do.	Do.	Do. ..
177. Do.	Grave yard .. Area 8 guntas. Valuation Rs. 200.	.. .. Do.	Do.	Do.	Do.	Do.	Do. ..
178. Rameshawar	Grave yard and Ashur khana Area 1 1/2 acre. Valuation Rs. 700.	.. .. Do.	Do.	Do.	Do.	Do.	Do. ..
179. Do.	Masjid and Dargah Area 60 x 60 and 10 x 10 ft. Valuation Rs. 2,000.	.. .. Do.	Do.	Do.	Do.	Do.	Bashir, son of Mohd. Haneef Saheb.
180. Shirala	Ashur khana (open platform) Area 40 x 30 ft. Main building 30 x 20 and compound 70 x 40 ft. Valuation Rs. 1,000.	.. .. Do.	Do.	Do.	Do.	Do.	Muslim parch nana-ging.
181. Do.	Chilla peer Ismail Qadri Saheb and Mahtab Saheb. Area 30 x 20 ft. Valuation Rs. 200.	.. .. Do.	Do.	Do.	Do.	Do.	Do. ..
182. Do.	Chilla peer Saheb Area 4 x 4 ft. Valuation Rs. 25.	.. .. Do.	Do.	Do.	Do.	Do.	Do. ..
183. Do.	Masjid (demolished) along-with grave yard. Area 27 guntas. Valuation Rs. 1,000.	.. .. Do.	Do.	Do.	Do.	Do.	Do. ..



Details of immovable properties assessed at more than Rs. 5 or valued at more than Re. 1				Other properties			Details of the properties	Cash Grant or annuities if any received from Govt.	Estimated annual income	Remarks
Village	Survey No.	Area	Assessment	Village where situated	Site on which situated	Boundaries				
(9)	(10)	(11)	(12)	(13)	(14)	(15)	(16)	(17)	(18)	(19)
		A. gs.	Rs. P.					Rs.	Rs.	
..	..	..	..	..	..	..	..	..	..	East—Survey No. 1. West—Lane. North—Public way. South—Survey No. 1.
..	..	..	..	..	..	..	..	..	..	East—Way. West—Open space. North—Gaathan. South—Way.
..	..	..	..	..	..	..	..	..	..	Situated in Survey No. 65/A.
..	..	..	..	..	..	..	..	..	..	Situated in Survey No. 67.
..	..	..	..	..	..	..	..	..	..	East—Open space and public way. West—House of Raghuba, s.o Arjuna. North—Lane. South—Lane.
Raiwadi	10	02 06	02 58 Valuation Rs. 2,000.	..	Kawit tree one. Valuation Rs. 25.	..	..	..	200	Situated in Survey No. 10 Inam land.
..	..	..	..	..	..	..	..	..	..	East—Public way. West—House of Mira Saheb. North—Open space and way. South—Open space.
..	..	..	..	..	..	..	..	..	..	Situated in Survey No. 3. gairan.
..	..	..	..	..	..	..	..	..	..	Situated in Survey No. 4.
..	..	..	..	..	Trees two Valuation Rs. 200.	..	..	..	..	East—Way. West—Survey No. 33. North—Public way. South—Survey No. 33.
..	..	..	..	..	Neem tree Valuation Rs. 200.	..	..	..	..	East—Way to river. West—Survey No. 33 North—Way to village Rameshwar. South—Agril. land of Limba Vithoba.
..	..	..	..	..	Babool tree one. Valuation Rs. 10.	..	..	..	..	East—Public way. West—House of Pandu Jadhav. North—House of Ganpat Mule. South—Public lane.
..	..	..	..	..	Neem tree one Valuation Rs. 50.	..	..	..	..	Situated in Survey number of Venkatrao, s.o Shankarrao P.P.
..	..	..	..	..	..	..	..	..	..	Situated in Survey number of Amrutrao, s.o Ramrao Kale.
..	..	..	..	..	Neem tree one. Banyan tree one. Valuation Rs. 50.	..	..	..	..	Situated in Survey No. 1. East—Sy. No. of Pandhari Sidu. West—Gaathan land, plot of Shripati and Baburao Sonaji. North—Sy. No. of Malhari Gana Kale. South—Public way.



## District Osmanabad

Serial No. and village	Name of the wakf	Whether the wakf is a Shia or Sunni wakf	Object of the wakf	Name of the wakf	Date and year of creation of the wakf	Details of wakf deed or deeds	Name of the Mutawalli
(1)	(2)	(3)	(4)	(5)	(6)	(7)	(8)
184. Sarola ..	Dargah Hazrath Dawal Malik Grave yard. Area 150 x 150 ft. Valuation Rs. 1,500.	Sunni.	Religious	Ack.End.	Not available	M. No. 2109, 29th Jamadiul- awal 1301- Hijri.	Qasim son of Bandu Shah resident Sarola
185. Sakhara ..	Chilla peer saheb .. Area 4 x 4 ft. Valuation Rs. 15.	Do.	Do.	Do.	Do.	Not available	Muslim panch mana- ging.
186. Do. ..	Chilla peer saheb .. Area 4 x 4 ft. Valuation Rs. 25.	Do.	Do.	Do.	Do.	Do.	Do. ..
187. Sakhara ..	Chilla Bole peer. Saheb .. Compound. Area 20 x 20 ft. Valuation Rs. 200.	Do.	Do.	Do.	Do.	Do.	Do. ..
188. Do. ..	Chilla peer and grave yard .. Area 12 guntas. Valuation Rs. 200.	Do.	Do.	Do.	Do.	Do.	Do. ..
189. Sikandarpur ..	Dargah Nasar jang .. Area 16 x 12 ft. Valuation Rs. 1,500.	Do.	Do.	Do.	Do.	Do.	Do. ..
190. Sai ..	Ashoor khana .. Area 30 x 30 ft. Valuation Rs. 200.	Do.	Do.	Do.	Do.	Do.	Do. ..
191. Do. ..	Chilla pach peer .. Area 6 x 4 ft. Valuation Rs. 25.	Do.	Do.	Do.	Do.	Do.	Do. ..
192. Do. ..	Grave yard .. Area 30 x 20 ft. Valuation Rs. 100.	Do.	Do.	Do.	Do.	Do.	Do. ..
193. Sai ..	Grave yard old .. Area 40 x 40 ft. Valuation Rs. 250.	Do.	Do.	Do.	Do.	Do.	Do. ..
194. Salgara (Bk) ..	Grave yard .. Area 2 acres. Valuation Rs. 2,000	Do.	Do.	Do.	Do.	Do.	Do. ..
195. Do. ..	Masjid .. Area 100 x 20 ft. Valuation Rs. 500.	Do.	Do.	Do.	Do.	Do.	Do. ..
196. Sawargaon ..	Dargah Koli Saheb alongwith grave yard. Area 52 x 38 ft. Valuation Rs. 700.	Do.	Do.	Do.	Do.	Do.	Do. ..

Details of immovable properties assessed at more than Rs. 5 or valued at more than Re. 1				Other properties			Details of the properties	Cash Grant or annuities if any received from Govt.	Estimated annual income	Remarks
Village	Survey No.	Area	Assessment	Village where situated	Site on which situated	Boundaries				
(9)	(10)	(11)	(12)	(13)	(14)	(15)	(16)	(17)	(18)	(19)
		A. gs.	Rs. P.					Rs.	Rs.	
Salrola	54/2	05 25	04 44	..	Tamarind tree one. Neem tree one.: Valuation Rs. 100.	..	..	..	500	Situated in Survey No. 54 2
..	..	..	..	..	..	..	..	..	..	Situated in Survey No. of Bapu, son of Jirgaji.
..	..	..	..	..	..	..	..	..	..	Situated in Survey No. of Dhohdiram son of Kishan.
..	..	..	..	..	Jaman trees two Value Rs. 50.	..	..	..	..	Situated in survey No. of Apparao, son of Dajiba.
..	..	..	..	..	Small Babool trees 3 Value Rs. 25.	..	..	..	..	Situated in survey No. 23.
..	..	..	..	..	..	..	..	..	..	East—Gaothan land. West—Open plot of Nana, son of Rama. North—S. No. of Pandhari, son of Mahadev. South—Open plot of Nana, son of Rama.
..	..	..	..	..	..	..	..	..	..	East—Public way. West—House of Raoji, son of Annarao. North—Plot of Raoji Annarao South—House of Nenu, son of Bapu. NOTE—Encroached by Raoji. son of Annarao Police Patil.
..	..	..	..	..	..	..	..	..	..	Situated in survey No. 26.
..	..	..	..	..	..	..	..	..	..	Situated in the compound of Chotu Kamruddin Kotwal.
..	..	..	..	..	..	..	..	..	..	East—Plot of Lalba, son of Baburao. West—Plot of Pandurang, son of Jaiwanta. North—Survey No. 1. South—Plot of Limbarao, son of Narsuba. NOTE—Encroached by Limbaji. Narsuba.
..	..	..	..	..	..	..	..	..	..	Situated in survey No. 1.
..	..	..	..	..	..	..	..	..	..	East—Way. West—Lane and house of Bhagwanrao. North—Lane and house of Baburao Godan. South—Lane and house of Bismilla Mahboob.
..	..	..	..	..	Tamarind trees three Value Rs. 150.	..	..	..	..	East—Plot of Shrirang Sakham West—Plot of Shrirang Sakham. North—Plot of Namdeo and Sambhaji Apparao. South—Public way.

## District Osmanabad


Serial No. and village	Name of the wakf	Whether the wakf is a Shia or Sunni wakf	Object of the wakf	Name of the wakf	Date and year of creation of the wakf	Details of wakf deed or deeds	Name of the Mutawalli
(1)	(2)	(3)	(4)	(5)	(6)	(7)	(8)
197. Sonvati ..	Dargah Hazrath Hussain Shah Wali, Ashur khana, and grave yard. Area 100 × 206 ft. Valuation Rs. 2,000.	.. Sunni	Religious	Ack. End.	Not available	Not available	Shamshuddin Gulab Shah
198. Do. ..	Grave yard alongwith Chilla Mahboob Subhani. Area 60 × 60 ft. Valuation Rs. 200.	Do.	Do.	Do.	Do.	Do.	Muslim panch managing.
199. Shivni-kd. ..	Grave yard Area 13 guntas. Valuation Rs. 500.	Do.	Do.	Do.	Do.	Do.	Do. ..
200. Tadunlwadi	Chilla Mahtab bee Saheba Southside of village in gaathan. Area 10 × 10 ft. Valuation Rs. 50.	Do.	Do.	Do.	Do.	Do.	Do. ..
201. Takli (Shiradhon).	Dargah Madar Saheb Area 125 × 50 ft. Valuation Rs. 1,000.	.. Do.	Do.	Do.	Do.	Do.	Babu Ismail, resident of Takli.
202. Do. ..	Grave yard Area 20 × 40 ft. Valuation Rs. 50.	.. Do.	Do.	Do.	Do.	Do.	Muslim panch managing.
203. Takli (Bardapur).	Ashoor khana (open space) Area 21 × 21 ft. Valuation Rs. 500.	.. Do.	Do.	Do.	Do.	Do.	Do. ..
204. Do. ..	Chilla peer Mahboob Subhani Area 6 × 4 ft. Valuation Rs. 25.	Do.	Do.	Do.	Do.	Do.	Do. ..
205. Talki (Bardapur).	Chilla peer gaibee Saheb Area 6 × 4 ft. Value Rs. 25.	.. Do.	Do.	Do.	Do.	Do.	Do. ..
206. Do. ..	Masjid and grave yard Area 200 × 150 ft. Value Rs. 2,000.	.. Do.	Do.	Do.	Do.	Do.	Do. ..
207. Uti-Kh ..	Chilla Sk. Fareed Saheb Area 6 × 3 ft. Value Rs. 100.	.. Do.	Do.	Do.	Do.	Do.	Do. ..
208. Do. ..	Masjid, Mazar Madar Saheb Dawal Malik alongwith grave yard. Area 175 × 50 ft. Value Rs. 3,100.	Do.	Do.	Do.	Do.	Do.	Do. ..
209. Warwanti ..	Chilla peer Mohiuddin Saheb Area 6 × 4 ft. Value Rs. 25.	Do.	Do.	Do.	Do.	Do.	Do. ..
210. Wanjerkheda	Grave yard Area 2 gunthas. Value Rs. 200.	.. Do.	Do.	Do.	Do.	Do.	Do. ..
211. Wadi wagholi	Chilla Madar Saheb Area 10 × 5 ft. Valuation Rs. 25.	.. Do.	Do.	Do.	Do.	Do.	Habib Bapu.

Details of immovable properties assessed at more than Rs. 5 or valued at more than Re. 1				Other properties			Details of the properties	Cash Grant or annuities if any received from Govt.	Estimated annual income	Remarks
Village	Survey No.	Area	Assessment	Village where situated	Site on which situated	Boundaries				
(9)	(10)	(11)	(12)	(13)	(14)	(15)	(16)	(17)	(18)	(19)
		A. gs.	Rs. P.					Rs.	Rs.	
..	..	..	..	..	Banyan tree 1 Babool tree 1 Value Rs. 50. Well one. Valuation Rs. 500.	..	Coffin Value Rs. 200	..	..	East—Cart way to Latur. East—House of Shamsuddin. North—Public way and Temple Hanuman. South—Cart way to Latur..
..	..	..	..	..	Neem tree one Value Rs. 10.	..	..	..	..	East—Gairan. West—Cart way and grave yard. North—Way. South—Gairan.
..	..	..	..	..	Small Babool trees Value Rs. 20.	..	..	..	..	Situated in survey No. 62.
..	..	..	..	..	..	..	..	..	..	East—Public way. West—Gaothan land. North—Gaothan land. South—Public way.
..	..	..	..	..	Banyan trees two Value Rs. 75.	..	..	..	..	East—House of Niwarti Limbaji. West—Cart track. North—Gaothan land and Plot of Govind rao Kishanrao. South—Open plots of Maula Bapu Rasool Hussain etc.
..	..	..	..	..	..	..	..	..	..	East—Cart track. West—S. No. of Dattu Hanmant- rao. North—Gaothan land. South—Gaothan land.
..	..	..	..	..	..	..	..	..	..	East—Public way. West—House of Datta Guru. North—Public way. South—House of Arjuna Kalal.
..	..	..	..	..	..	..	..	..	..	Situated on the boundary of Survey Nos. 119 and 123.
..	..	..	..	..	..	..	..	..	..	Situated in survey No. 60 of Jaiwanta Vithoba.
..	..	..	..	..	Neem tree one Valuation Rs. 15.	..	..	..	..	East—Public way. West—Survey No. of Yeshwanta North—Way to Jawala. South—Way.
..	..	..	..	..	..	..	..	..	..	Situated in survey No. of Khaja Moinuddin.
..	..	..	..	..	Neem tree one Shevaga tree one. Kanhher tree one Trees six. Total Value Rs. 115.	..	..	..	..	East—Public way. West—House of Ahmed Saheb North—Survey No. 1 of Sajan bee, Mohd. Saheb and survey No. of Bhagwan Venkatrao. South—Public way.
..	..	..	..	..	..	..	..	..	..	Situated in survey No. 20 of Shri Yeshvant Patil.
..	..	..	..	..	..	..	..	..	..	East—Open space. West—Open space. North—Way. South—Lane.
..	..	..	..	..	..	..	..	..	..	Situated in the land of Habib Bapu.

District Osmanabad

Serial No. and village	Name of the wakf	Whether the wakf is a Shia or Sunni wakf	Object of the wakf	Name of the wakf	Date and year of creation of the wakf	Details of wakf deed or deeds	Name of the Mutawalli	
(1)	(2)	(3)	(4)	(5)	(6)	(7)	(8)	
212. Wasangaon ..	Grave yard and chilla Malik. Area 15 × 105 ft. Value Rs. 1,000.	Dawal	Sunni	Religious	Ack. End.	Not available	Not available	Muslim panch manag- ing.
213. Wagholi ..	Ashoor khana Area 25 × 20 ft. Value Rs. 500.	.. ..	Do.	Do.	Do.	Do.	Do.	Habeeb Bapu. ..
214. Do. ..	Graveyard Area 150 × 150 ft. Value Rs. 400.	.. ..	Do.	Do.	Do.	Do.	Do.	Abdul Kareem Raniji Patel, resident of Bhosa.
215. Do. ..	Graveyard Area 200 × 100 ft. Value Rs. 300.	.. ..	Do.	Do.	Do.	Do.	Do.	Habeeb Bapu and others.
216. Do. ..	Idgah Area 30 × 30 ft. Value Rs. 200.	.. ..	Do.	Do.	Do.	Do.	Do.	Do. ..
217. Do. ..	Masjid Area 50 × 45 ft. Value Rs. 500.	.. ..	Do.	Do.	Do.	Do.	Do.	Do. ..





Details of immovable properties assessed at more than Rs. 5 or valued at more than Re. 1				Other properties			Details of the properties	Cash Grant or annuities if any received from Govt.	Estimated annual income	Remarks
Village	Survey No.	Area	Assessment	Village where situated	Site on which situated	Boundaries				
(9)	(10)	(11)	(12)	(13)	(14)	(15)	(16)	(17)	(18)	(19)
		A. gs.	Rs. P.					Rs.	Rs.	
..	..	..	..	..	Pipri tree one Value Rs. 50.	..	..	..	..	East—Public way. West—Khandu Gaor. North—Govt. open space. South—House of Das Bhaskar.
..	..	..	..	..	..	..	..	..	..	East—Public way. West—Open space of Kishan Deorao. North—Govt. Chawdi. South—Wada of Shrirang Gaikwad.
..	..	..	..	..	..	..	..	..	..	East—House of Tukaram. West—Public way. North—Public way. South—Gaathan land.
..	..	..	..	..	..	..	..	..	..	East—Survey No. 1. West—Survey No. 1. North—Survey No. 1. South—Public way.
..	..	..	..	..	..	..	..	..	..	East—Open space and School. West—Open space. North—Way. South—Way.
..	..	..	..	..	Tamarind tree one Value Rs. 200.	..	..	..	..	East—Grave yard. West—Public way. North—Nala. South—Way to village.



---

---

**PART "B"**

[ Wakfs having an annual income of more than ten thousand rupees or having properties valued at rupees one lakh ]

---

---



## District Osmanabad



Serial No. and village	Name of the Wakf	Whether the wakf is a Shia or Sunni wakf	Object of the wakf	Name of the wakf	Date and year of creation of the wakf	Details of wakf deed	Name of the Mutawalli
(1)	(2)	(3)	(4)	(5)	(6)	(7)	(8)
1 Latur	Jame Masjid (old dilapidated) and grave yard. Surath Shah Mohalla. Area 160 x 109 ft. Valuation Rs. 1,000.	Sunni.	Religious	Ack. End.	Not available	M. No. 653, dt. 24th Amardad 1298-Fasli.	Kazi Badruddin Saheb.
2 Do.	Muslim Library Azad Library (whole institution is divided in nine shops). Area 105 x 86 ft. Valuation Rs..	Muslim	Do.	Do.	Do.	Not available	Marathwada wakfs Board, Aurangabad.
3 Do.	Muslim Boarding Plot at Signal Camp M. G. No. 100-1. Area 300 x 220 ft. Valuation Rs. 30,000.	Do.	Do.	Syed Kasim Razvi.	R. No. 141 27-3-62.	Do.	Khairat Ali Saheb
4 Do.	Mazar Fazale Ali Shah Bukhari Papanas Mohalla ward No. 9. Area 10 x 10 ft. Valuation Rs. 1,000.	Do.	Do.	Fazal Ali Shah.	M. No. 13320 3rd Amardad 1340-Fasli.	Do.	Muslim panch managing.



Details of immovable properties assessed at more than Rs. 5 or valued at more than Re. 1				Other properties			Details of the properties	Cash Grant or annuities if any received from Govt.	Estimated annual income	Remarks
Village	Survey No.	Area	Assessment	Village where situated	Site on which situated	Boundaries				
(9)	(10)	(11)	(12)	(13)	(14)	(15)	(16)	(17)	(18)	(19)
		A. gs.	Rs. P.					Rs.	Rs.	
Kasarkheda	51	32 02	41 15	..	..	..	..	..	10,500	East—Street. West—House of Halkada. North—Street. South—House of Lal Khan, Peon.
Sonewadi	76	33 25	18 86							
	77	36 28	15 13							
	176	06 20	11 15							Note—These Inam Lands are stated to be declared as Khalsa.
	4	108 35	86 29							
Valuation Rs. 70,000.										
..	..	..	..	..	Shops Nine	..	..	3,450		East—Lane and Open plot of Shri Mahtab Ali. West—Masjid road. North—Masjid compound. South—Public road.
					1. Area 12 3					
						4				
						1				
					2. " 12 1					
						4				
						12 1/2				
						23 1/2				
						12 1/2				
						12 1/2				
						12 1/2				
						18 3				
						4				
						27 1/2				
						46				
Valuation Rs. 1,25,000.										
Pakhar-sangvi.	65	04 12	05 83	..	Bungalow.	E. Tansil office.	..	250		East—Public road. West—Public road. North—Goods sheds and road. South—Public road.
					Area 57 x 56 ft.	W. Open land.				
					Valuation Rs. 60,000.	N. Open land.				
						S. Public road.				
					Open plot.	Sarounding the Bungalow.				
					Area 260 x 254 ft.					
					Valuation Rs. 40,000.					
Wasangaon.	64	23 20	19 00	..	House six.	..	..	22,000		Situated in Popnas mohalla.
	69	21 15	25 72		at mohalla Papanas.					
	70	18 10	19 47		Nos. 25/9, 25/9-A,					
					25/9B, 25/9-C,					
					25/9D, 25/9E.					
	3	63 05	63 19		Valuation Rs. 18,000.					
Valuation Rs. 94,500.										
					Well one.					
					Valuation Rs. 2,000.					
					Mango trees 40.					
					Valuation Rs. 4,000.					
					Total Valuation Rs. 24,000.					



---

---

**PART. "C"**

[ Means other than those shown in category "A" and "B". ]

---

---

District Osmanabad

Serial No. and village	Name of the Wakf	Whether the wakf is a Shia or Sunni wakf	Object of the wakf	Name of the Wakf	Date and year of creation of the wakf	Details of wakf deed or deeds	Name of the Mutawalli
(1)	(2)	(3)	(4)	(5)	(6)	(7)	(8)
1. Gategaon ..	Ashur khana (without roof). Area 15 X 15 ft. Valuat Rs. 500.	Sunni.	Religious	Ack. End.	Not available	M. No. 24116 1301-Hijri	Dulhanbee w/o Abdul Shaha, resident of Gategaon.
2. Kawa ..	Dargah Shaik Miyani Saheb and grave yard. Area 135 X 105 ft. Valuation Rs. 2,000.	Do.	Do.	Do.	Do.	M. No. 14947 1229-Fasli.	Shaik Ibtahm and others.
3. Latur ..	Old Idgah (situated on the main road i.e. Station road) and open plot on western side. Area 147 X 125 ft. and 125 X 24 fts. Valuation Rs. 7,000.	Do.	Do.	Do.	Do.	Not availagle	Muslim panch manag-ing
4. Do. ..	Masjid Azam Gani .. Whole Area 281 X 213 ft. Valuation Rs. 15,000. Municipal No. 277/10 and 277/10-A.	Do.	Do.	Do.	Do.	Do.	Do.
5. Do. ..	Masjid Mohammadia and Ashur khana Teli Galli. Area 22 X 20 and 53 X 23 ft. Valuation Rs. 10,000.	Do.	Do.	Do.	Do.	Do.	Mohd. Yasin s/o Chand Saheb Take, Teli-Gate, Latur.
6. Do. ..	Masj id Ameen kachari. Mohalla Kapnas road. Area 60 X 60 ft. Valuation Rs. 8,000.	Do.	Do.	Do.	Do.	Not available	Wakf Committee.
7. Do. ..	Masjid. Miskeen-pura M. No. 20/6. Area 44 X 26 ft. Valuation Rs. 3,000.	Do.	Do.	Do.	Do.	Do.	Ishaque s/o Hyder Saheb Miskeenpura, Latur.
8. Mushirabad ..	Dargah Mugut Shah Wali Ashur khana. Grave yeard in side of the wall boundary. Graveyard. Out side the wall boundary. Area 256 X 151 ft. Valuation Rs. 10,000.	Do.	Do.	Do.	Do.	Do.	Ramzan s/o Mahtab and others, resident of Mushirabad.
9. Nandgaon ..	Dargah Syed Burhan Peer and grave yard. Area 200 X 150 ft. Valuation Rs. 7,000.	Do.	Do.	Do.	Do.	M. No. 15328, 19th Shaban 1299-Hijri.	Abdul Kadar. (2) Gulam Dastagir s/o Fate Mohd. Gulam Rasool.
10. Salgara Bk. (Dagadwadi).	Dargah Chungi Shah Wali Masjid and grave yard. Area 8 guntas. Valuation Rs. 1,000.	Do.	Do.	Do.	Do.	Not available	Chattan Shah s/o Ghutu Shah Fakir, r/o Salgara.
11. Wagholi Bhise.	Chilla Khaja Bande Nawaz grave yard. Area 25 X 25 ft. Valuation Rs. 200.	Do.	Do.	Do.	Do.	Do.	Habeeb Bapu, Ismail Abdul Imam. Hussain.



Taluka Latur

Details of immovable properties assessed at more than Rs. 5 a year or valued at more than Re. 1				Other properties			Details of the properties	Cash Grant or annuities if any received from Govt. (17) Rs.	Estimated annual income (18) Rs.	Remarks (19)
Village	Survey No.	Area	Assessment	Village where situated	Site on which situated	Boundaries				
(9)	(10)	(11) A. gs.	(12) Rs. P.	(13)	(14)	(15)	(16)	(17)	(18)	(19)
Gategaon as per VII.XII.	127	15 18	17 00	..	..	..	..	..	215	East—Open space of Dulhab West—Public road. North—House of Gangaram s/o Nana. South—House of Ambadas s/o Limba Kalal.
Kawa as per JB. 9.	42 43	20 13 24 35	23 00 35 75	..	Open space. Area 107 x 135 ft. Tamarind tree one. Pipri tree one. Total Valuation Rs. 1,100.	North side of Dargah.	..	..	6,000	East—Cart way to Latur. West—Open space. North—Open space of Dargah. South—Open space and Abadi.
..	2	45 08	58 75	..	Plots three on rent. Area 24 x 12, 17 x 8, 12 x 8. Valuation Rs. 1,500.	..	..	..	360	East—Plot of S. No. 139 and way. West—Plot of S. No. 139 and way to houses.  North—Plot of S. No. 139 and way to houses. South—Public road and grave yard.
..	..	..	..	..	Plots 34 on rent. Valuation Rs. 50,000.	..	..	..	2,730	East—Plot dedicated to masjid road and Oil Factory. West—Masjid, Road. North—Plot of Gyanuba More. South—Road and open plot of Ibrahim Gunte. Muslim Library Buildings and shops.
..	..	..	..	..	Shops two. Area 10 x 10 each. Valuation Rs. 500. Neema tree one. Banyan tree one. Valuation Rs. 50.	..	..	..	200	East—Public road. West—House of Zainuddin. North—Urinal and house of Babulal Teli. South—Houses of Lalkhan and Mahboob.
..	..	..	..	..	Rooms five and shop one. Area 8 x 8 room and 12 x 9 fts. Shops, Area 8 x 6 ft. Valuation Rs. 6,000. Well one. Valuation Rs. 4,000. Total Valuation Rs. 10,000.	..	..	..	300	East—House of Amikrhan Pathan. West—Public road. North—Public road. South—House of Mahbood Ali khan Qayamm khani. and Maharaj.
..	..	..	..	..	Room one. Area 18 x 15 ft. Valuation Rs. 1,000. Open plot. Area 26 x 25 ft. Valuation Rs. 500.	North side of masjid. On the eastern side of masjid.	Copper Degs Valuation Rs. 1,000.	..	50	East—Open plot and graveyard. West—House of Qasim Saheb. North—Public road. South—Way to well.
Mushira-bad. as per JB. 9.	76	09 01	20 73	..	Babool tree one. Banyan tree one. Tamarind trees two. Valuation Rs. 100.	..	..	..	1,200	East—Public way. West—Graveyard and way. North—Public way. South—Public way.
Nandgaon as per VII. XII.	87 94 95	03 22 30 38 21 00	02 28 18 86 17 03	..	Tamarind trees three. Valuation Rs. 100. Well one. Valuation Rs. 1,000.	..	..	..	3,000	Situated in Survey No. 87.
..	3	54 20	38 17	..	..	..	..	..	..	..
Salgara-Bk. as per JB. 9.	47	04 29	08 40	..	Tamarind trees two. Babool tree one. Valuation Rs. 500.	..	..	..	500	Situated in Inami land S. No. 47.
Wagholi as per JB. 9.	1	10 19	18 99	..	Tamarind trees 4. Valuation Rs. 400.	..	..	..	2,000	st—Graveyard. West—Public way. North—Graveyard. South—Open space and trees.

**ABSTRACT :**

**Taluka Latur, District Osmanabad in respect of Sunni Wakfs institutions.**

	No. of Wakfs insti- tutions	Valuation of the main Wakf	Valuation of the immovable property			Movable	Annual income			Remarks
			Agriculture land	Other than agriculture land	Total		Cash grant	Others	Total	
	(1)	(2)	(3)	(4)	(5)	(6)	(7)	(8)	(9)	(10)
Part "A"	..	217	2,82,915	17,500	38,875	57,375	3,000	..	2,600	2,600
Part "B"	..	4	72,000	1,70,500	2,40,000	4,19,500	..	..	36,200	36,200
Part "C"	..	11	63,700	82,500	66,750	1,49,250	1,000	..	16,555	16,555
Total	..	232	4,18,615	2,70,500	3,55,625	6,26,125	6,000	..	53,355	53,355