


District Osmanabad




| Serial No. and village | Name of the wakf | Whether the wakf is a Shia or Sunni wakf | Object of the wakf | Name of the wakf | Date and year of creation of the wakf | Details of wakf deed or deeds | Name of the Mutawalli |
|------------------------|---|--|--------------------|------------------|---------------------------------------|-------------------------------|--|
| (1) | (2) | (3) | (4) | (5) | (6) | (7) | (8) |
| 1. Ausa | Ashoor Khana, Qasab Mahella M. No. 735 (Without roof) Area 19 x 12 ft. Value Rs. 200. | Sunni | Religious | Ack. End. | Not available | Not available | Muslim Panch Managing |
| 2. Do. | Ashoor Khana (Akhada) Imam Qasim, Kaikadi Galli Area 30 x 30 ft. Value Rs. 500. | Do. | Do. | Do. | Do. | Do. | Fateh Ahmed Miraji |
| 3. Do. | Ashoor Khana, Bade Nal Saheb Mahella Gau Qasaban. Area 26 x 13 ft. Value Rs. 1,000. | Do. | Do. | Do. | Do. | Do. | Shri Abdul Rahman |
| 4. Do. | Ashoor Khana, Dandia Galli M. No. 725. Area 15 x 15 ft. Value Rs. 200. | Do. | Do. | Do. | Do. | Do. | Muslim Panch Managing |
| 5. Do. | Ashoor Khana and Grave Qazi Mahellah. Area 49 x 37 ft. Value Rs. 500. | Do. | Do. | Do. | Do. | Do. | Gulam Ahmed, Nawaz s/o Mir Hayat Ali Qazi. |
| 6. Do. | Ashoor Khana, Nandurga Madaj galli. Area 41 x 28 ft. Value Rs. 100. | Do. | Do. | Do. | Do. | Do. | Muslim Panch Managing |
| 7. Do. | Ashoor Khana, Gauli Galli M. No. 1244. Area 34 x 20 ft. Value Rs. 500. | Do. | Do. | Do. | Do. | Do. | Do. |
| 8. Do. | Ashoor Khana, Bara Imam Maharaj Galli M. No. 140. Area 43 x 20 ft. Value Rs. 1,000. | Do. | Do. | Do. | Do. | Do. | Do. |
| 9. Do. | Ashoor Khana, Kalan Galli M. No. 52. Area 20 x 11 ft. Value Rs. 300. | Do. | Do. | Do. | Do. | Do. | Shri. Saheb Lal, s/o Ahmed Saheb. |
| 10. Do. | Ashoor Khana, Mali galli place of Alawa. 10 x 10 ft. M. No. 1614. Area 35 x 13 ft. Value Rs. 550. | Do. | Do. | Do. | Do. | Do. | Ahmed Shah Nadeem, Shah. |
| 11. Do. | Ashoor Khana, Patel Galli (Nal Saheb Badshah) M. No. 1757. Area 39 x 16 ft. Value Rs. 500. | Do. | Do. | Do. | Do. | Do. | Shri Khairat Ali, s/o Nadeem Saheb. |
| 12. Do. | Ashoor Khana, Hussaini Alam. M. No. 1662. Lendi Pul, Zaingar Galli. Area 30 x 24 ft. Value Rs. 1,250. | Do. | Do. | Do. | Do. | Do. | Shri Abdul Razzak Saheb Patel. |

| Details of immovable properties assessed at more than Rs. 5 a year or valued at more than Re. 1 | | | | Other properties | | | Details of the properties | Cash Grant or annuities if any received from Govt. | Estimated annual income | Remarks |
|---|------------|--------|------------|------------------------|---|------------|---------------------------|--|-------------------------|---|
| Village | Survey No. | Area | Assessment | Village where situated | Site on which situated | Boundaries | | | | |
| (9) | (10) | (11) | (12) | (13) | (14) | (15) | (16) | (17) | (18) | (19) |
| | | A. gs. | Rs. P. | | | | | Rs. | Rs. | |
| .. | .. | .. | .. | .. | .. | .. | .. | .. | .. | East—Way. West—House of Abdul Qader. North—Way. South—House of Abdul Ha-meed. |
| .. | .. | .. | .. | .. | Tamarind tree 1 Value Rs. 40. | .. | .. | .. | .. | East—House of Fakruddin. West—House of Khaja Saheb. North—House of Fakrudd in. South—Way. |
| .. | .. | .. | .. | .. | Tamarind tree 1 Value Rs. 50 Open space Area 60 x 42 ft. | .. | .. | .. | .. | East—House of Abdul Razzak Mohi Saheb. West—House of Abdul Rahman. North—Public way. South—House of Fatch Ahmed, s/o Ali Saheb Miranji. |
| .. | .. | .. | .. | .. | .. | .. | .. | .. | .. | East—House of Osman S West—Way. North—Public Way. South—House of Osman Saheb. |
| .. | .. | .. | .. | .. | Tamarind trees 2 Value Rs. 100. | .. | .. | .. | .. | East—Open space. West—Road. North—Well. South—Open space. |
| .. | .. | .. | .. | .. | .. | .. | .. | .. | .. | East—Public way. West—Muth of Udashi Baba. North—Public way. South—House of Zainuddin. |
| .. | .. | .. | .. | .. | .. | .. | .. | .. | .. | East—House of Gurbasappa. West—Public way. North—Open space of Gaothan. South—Open space of Mand-gulia. Note—The Ashoor Khana is under illegal possession of Gurbas Appa, Mandgule. |
| .. | .. | .. | .. | .. | .. | .. | .. | .. | .. | East—Shop of Dr. Apte. West—Public way. North—House of Gundling Appa South—Public way. Note—This Ashoor Khana had been demolished in Police Action and only open space is remained which is used as Public way. |
| .. | .. | .. | .. | .. | .. | .. | .. | .. | .. | East—Open space. West—Open space. North—Public way. South—Open space of Babalal. |
| .. | .. | .. | .. | .. | .. | .. | .. | .. | .. | East—Public way. West—House of Mutawalli. North—House of Mutawalli. South—House of Mutawalli. |
| .. | .. | .. | .. | .. | .. | .. | .. | .. | .. | East—Public way. West—Open space. North—Public way. South—Bada and open space of Khairat Ali. |
| .. | .. | .. | .. | .. | .. | .. | .. | .. | .. | East—Public way. West—House of Gondanath. North—Public way. South—Temple Shivmurti. |

District Osmanabad

| Serial No. and village | Name of the wakf | Whether the wakf is a Shia or Sunni wakf | Object of the wakf | Name of the wakf | Date and year of creation of the wakf | Details of wakf deed or deeds | Name of the Mutawalli |
|------------------------|--|--|--------------------|------------------|---------------------------------------|-------------------------------|--|
| (1) | (2) | (3) | (4) | (5) | (6) | (7) | (8) |
| 13. Ausa | Ashoor Khana, Imam Qasim, Bagaban Galli. Area 31 x 14 ft. Value Rs. 400. | Sunni | Religious | Ack. End. | Not available | Not available | Shri Qasim Fared Saheb Bagban. |
| 14. Do. | Ashoor Khana, Katgar Mahe-lla. M. No. 1079. Area 27 x 13 ft. Value Rs. 500. | Do. | Do. | Do. | Do. | Do. | Muslim Panch Managing |
| 15. Do. | Ashoor Khana, Khandaq, M. No. 1012 (without roof.) Area 33 x 32 ft. Value Rs. 500. | Do. | Do. | Do. | Do. | Do. | Do. |
| Do. | Ashoor Khana, Jalal Shahi Mahella. M. No. 1189/1190. Area 33 x 22 ft. Value Rs. 150. | Do. | Do. | Do. | Do. | Do. | Do. |
| 17. Do. | Ashoor Khana (Akhada) Qazi Galli. Area 36 x 20 ft. Value Rs. 200. | Do. | Do. | Do. | Do. | Do. | Shri Syed Hasan Shah Qaderi, Syed Qader Pasha. |
| 18. Do. | Chilla Maheboob Subhani and Grave Qazi Mehella. Area 12 x 6 ft. and 5 x 2 ft. Value Rs. 60. | Do. | Do. | Do. | Do. | Do. | Shri Syed Zulfiqar Ali |
| 19. Ausa | Chilla Hazrath Malang Shah Saheb, Khandaq Galli. Area 14 x 12 ft. Value Rs. 75. | Do. | Do. | Do. | Do. | Do. | Muslim Panch Manag-ing. |
| 20. Do. | Dargah Hazrath Nader Shah Wali, Jalal Shah Mahella. Area 16 x 12 ft. Value Rs. 100. | Do. | Do. | Do. | Do. | Do. | Do. |
| 21. Do. | Dargah Hazrath Syed Sadat Saheb. Situated in Qila. Area 15 x 15 ft. Value Rs. 1,000. | Do. | Do. | Do. | Do. | Do. | Do. |
| 22. Do. | Dargah Hazrath Baba Tajuddin. Grave yard and Ashoor Khana M. No. 454. Mahella Gao Qasaban. Area 18 x 15, 2 gunthas, 20 x 10 ft. Value Rs. 2,500. | Do. | Do. | Do. | Do. | Do. | Shri Syed Ibrahim Saheb and Shri Syed Zulfiqar Ali Saheb and Others. |
| 23. Do. | Grave Yard, Khaja Naksh-bandi. Area 4 gunthas. Value Rs. 500. | Do. | Do. | Do. | Do. | Do. | Shri Ashraf Ali, s/o Manan. |
| 24. Do. | Grave yard old Mahella Nai Peth. Area 100 x 100 ft. Value Rs. 200. | Do. | Do. | Do. | Do. | Do. | Muslim Panch Manag-ing. |
| 25. Do. | Grave yard, Qazi Mahella. Area 2 gunthas. Value Rs. 100. | Do. | Do. | Do. | Do. | Do. | Gulam Ahmed Nawaz Mir Hayat Ali Qazi and Others. |



Details of immovable properties
assessed at more than Rs. 5 a year
or valued at more than Re. 1

Other properties

Cash
Grant
or
annuities
if any
received
from
Govt.
Estimated
annual
income




| Village | Survey No. | Area | Assessment | Village where situated | Site on which situated | Boundaries | Details of the properties | Cash Grant or annuities if any received from Govt. | Estimated annual income | Remarks |
|---------|------------|--------|------------|------------------------|-----------------------------------|------------|---------------------------|--|-------------------------|--|
| (9) | (10) | (11) | (12) | (13) | (14) | (15) | (16) | (17) | (18) | |
| | | A. gs. | Rs. P. | | | | | Rs. | Rs. | |
| .. | .. | .. | .. | .. | .. | .. | .. | .. | .. | East—Public way. West—House of Vithal Appa Rao. North—House of Aawan Sidhappa. South—House of Pandharinath Dattuba. |
| .. | .. | .. | .. | .. | .. | .. | .. | .. | .. | East—Open space. West—Lane. North—House of Syed Noor Saheb. South—Way. |
| .. | .. | .. | .. | .. | .. | .. | .. | .. | .. | East—Government Well. West—Way. North—Way. South—Way to house of Yag |
| .. | .. | .. | .. | .. | .. | .. | .. | .. | .. | East—Public way. West—Open space. North—House of Mathekar. South—House of Dnyandeo. |
| .. | .. | .. | .. | .. | .. | .. | .. | .. | .. | East—House of Jabbar Saheb. West—Public way. North—Public way. South—Public way. |
| .. | .. | .. | .. | .. | Banyan tree 1. Value Rs. 25. | .. | .. | .. | .. | East—Road West—House of Md. Sharif Ladge. North—Caathan land. South—Government open space. |
| .. | .. | .. | .. | .. | Banyan tree 1. Value Rs. 25. | .. | .. | .. | .. | East—Way. West—Way. North—Way. South—House of Rasool Khan Saheb. |
| .. | .. | .. | .. | .. | .. | .. | .. | .. | .. | East—House of Gursheed Appa. West—House of Baswan Appa. North—House of Baswan Appa. South—Way. |
| .. | .. | .. | .. | .. | .. | .. | .. | .. | .. | East—Open space. West—Burj. North—Burj. South—Way to Qila. |
| .. | .. | .. | .. | .. | Well 1. Value Rs. 2,000. | .. | .. | .. | .. | East—Talab. West—Public way. North—Kali Masjid and Grave yard. South—Open space. |
| .. | .. | .. | .. | .. | Tamarind tree 1. Value Rs. 25. | .. | .. | .. | .. | Situated in S. No. 352. |
| .. | .. | .. | .. | .. | Well 1. Value Rs. | .. | .. | .. | .. | East—Public way. West—Public way. North—Public way. South—Public way. |
| .. | .. | .. | .. | .. | .. | .. | .. | .. | .. | East—Way. West—Open space. North—Masjid. South—Well. |

District Osmanabad

| Serial No. and village | Name of the wakf | Whether the wakf is a Shia or Sunni wakf | Object of the wakf | Name of the wakf | Date and year of creation of the wakf | Details of wakf deed or deeds | Name of the Mutawalli |
|------------------------|---|--|--------------------|------------------|---------------------------------------|-------------------------------|---|
| (1) | (2) | (3) | (4) | (5) | (6) | (7) | (8) |
| 26. AUSA | Grave Yard Old (Dagdia-Ki-Bauli) and Masjid (Dilapi-dated). Area : 200 × 125 ft. Value Rs. 2,000. | Sunni | Religious | Ack. Endt. | Not available | Not available | Muslim Panch Manag-ing. |
| 27. Do. | Grave Yard Old (Takiya) Patel Galli. Area : 195 × 74 ft. Value Rs. 500. | Do. | Do. | Do. | Do. | Do. | Do. |
| 28. Do. | Grave Yard of Pathan, near Agril. land of Sutar Patti. Area : 10 gunthas. Value Rs. 500. | Do. | Do. | Do. | Do. | Do. | Do. |
| Do. | Grave Yard, Mahella Katgar. Area : 1 acre 17 gunthas. Value Rs. 2,000. | Do. | Do. | Do. | Do. | Do. | Do. |
| 30. Do. | Grave Yard, Syed Sadat, Burhanuddin Saheb. Area : 5 gunthas. Value Rs. 500. | Do. | Do. | Do. | Do. | Do. | Shri Azeemuddin Jan-nat Ali Inamdar. |
| 31. Do. | Grave Yard, Māniyaran Area : 2 gunthas. Value Rs. 100. | Do. | Do. | Do. | Do. | Do. | Shri Gulam Ahmed Abdul Aleem. |
| 32. Do. | Grave Yard. Area : 5 gunthas. Value Rs. 500. | Do. | Do. | Do. | Do. | Do. | Muslim Panch Manag-ing. |
| 33. Do. | Grave Yard. Area : 2 gunthas. Value Rs. 50. | Do. | Do. | Do. | Do. | Do. | Shri Gulam Sarwar Abdul Nabi. |
| 34. Do. | Grave Yard Area : One gunthas. Value Rs. 100. | Do. | Do. | Do. | Do. | Do. | Shri Gulam Ahmed Abdul Aleem. |
| 35. Do. | Grave Yard (Common) Area : 3 acres 4 gunthas. Value Rs. 1,500. | Do. | Do. | Do. | Do. | Do. | Muslim Panch Manag-ing. |
| 36. Do. | Iqah and Grave Yard. Area : 2 acres. Value Rs. 1,500. | Do. | Do. | Do. | Do. | Do. | Do. |
| 37. Do. | Jame Masjid, Mahedviyan, Nai Feth. Area : 115 × 37 ft. Value Rs. 1,000. | Do. | Do. | Do. | Do. | Do. | Shri Khaja Saheb Raza Saheb. |
| 38. Do. | Masjid Qazi Mahella. Area : 53 × 45 ft. Value Rs. 5,000. | Do. | Do. | Do. | Do. | Do. | Shri Gulam Ahmed Nawaz Mir Hayat Ali Saheb. |
| 39. Do. | Masjid Momin Mahella and open space. Area : 40 × 30 ft. and 40 × 30 ft. Value Rs. 10,000. | Do. | Do. | Do. | Do. | Do. | Muslim Panch Manag-ing. |



| Details of immovable properties assessed at more than Rs. 5 a year or valued at more than Re. 1 | | | | Other properties | | | Details of the properties | Cash Grant or annuities if any received from Govt. | Estimated annual income | Remarks |
|---|------------|--------|------------|------------------|--|------------|---|--|-------------------------|--|
| Village | Survey No. | Area | Assessment | Village situated | Site on which situated | Boundaries | | | | |
| (9) | (10) | (11) | (12) | (13) | (14) | (15) | (16) | (17) | (18) | (19) |
| | | A. gs. | Rs. P. | | | | | Rs. | Rs. | |
| .. | .. | .. | .. | .. | .. | .. | .. | .. | .. | East—Agril. land of Naguda. West—Cart-way. North—Agril. land. South—Way to Road in S. No. 399/400. |
| .. | .. | .. | .. | .. | .. | .. | .. | .. | .. | East—House of Gopal Asra. West—Public way. North—Temple Narsuba. South—House of Waghun Dhobi |
| .. | .. | .. | .. | .. | .. | .. | .. | .. | .. | East—Agril. land of Sutar Patti. West—Cart-way to Abadi. North—Agril. land of Sudamappa, Mitker. South—Cart-way to Abadi. |
| .. | .. | .. | .. | .. | Babool trees 2. Value Rs. 50. | .. | .. | .. | .. | Situated in S. No. 289. |
| .. | .. | .. | .. | .. | Tamrind trees 2. Value Rs. 75. Well 1. Value Rs. 2,000. Sitaphal trees one. Value Rs. 25. | .. | .. | .. | .. | Situated in S. No. 189. |
| .. | .. | .. | .. | .. | .. | .. | .. | .. | .. | East—Public way. West—Land. North—Land. South—Land. |
| .. | .. | .. | .. | .. | .. | .. | .. | .. | .. | East—Way. West—Way. North—Way. South—Way. |
| .. | .. | .. | .. | .. | .. | .. | .. | .. | .. | Situated in S. No. 91/B. |
| .. | .. | .. | .. | .. | .. | .. | .. | .. | .. | Situated in S. No. 281. |
| .. | .. | .. | .. | .. | .. | .. | .. | .. | .. | Situated in S. No. 186. |
| .. | .. | .. | .. | .. | .. | .. | .. | .. | .. | Situated in S. No. 88. East—Way. West—Godown and Gairan. North—Gairan. South—Tahsil Office. |
| .. | .. | .. | .. | .. | Neem tree 1. Value Rs. 5. Tamarind trees 2. Value Rs. 50. | .. | Janemaz Pare etc. Value Rs. 31. | .. | .. | House of Ibrahim Saheb. West—Public way. North—Public way. South—House of Daud Saheb. |
| .. | .. | .. | .. | .. | Neem tree 1. Value Rs. 15. Ritha tree 1. Value Rs. 5. Babool tree 1. Value Rs. 5. | .. | Lighting Value Rs. 55. Janemaz etc. Value Rs. 109. | .. | .. | East—Open space. West—Open space. North—House of Mir Faiz Ali. South—Grave Yard and open space. |
| .. | .. | .. | .. | .. | Tamarind trees 2. Value Rs. 200. Ritha tree 1. Value Rs. 10. One shop. Value Rs. 1,000. | .. | Janemaz 3. Para 30. Musalla, 1. Chambus, 6. Value Rs. 92. | .. | .. | East—Public way. West—House of Abdul Gafoor Saheb and Abdul Majid Saheb Karpude. North—Lendi (Nali). South—Public way. |



District Osmanabad

| Serial No. and village | Name of the wakf | Whether the wakf is a Shia or Sunni wakf | Object of the wakf | Name of the wakf | Date and year of creation of the wakf | Details of wakf deed or deeds | Name of the Mutawalli |
|------------------------|--|--|--------------------|------------------|---------------------------------------|-------------------------------|--|
| (1) | (2) | (3) | (4) | (5) | (6) | (7) | (8) |
| 40. Ausa | .. Masjid and Tomb near Bus Stand. Area : 27 x 19 ft. and 25 x 25 ft. Value Rs. 10,000. | Sunni | Religious | Ack. Endt. | Not available | Not available | Muslim Panch Managing. |
| 41. Do. | .. Masjid Khadak Pura M. No. 312. Area : 26 x 24 ft. Value Rs. 3,000. | Do. | Do. | Do. | Do. | Do. | Shri Md. Habeeb Khan, s/o Md. Hyder Khan. |
| 42. Do. | .. Masjid Qutub Shahi Mahella M. No. 1540. Area : 45 x 35 ft. Value Rs. 1,500. | Do. | Do. | Do. | Do. | Do. | Shri Ashraf Ali, s/o Abdul Manan Inamdar. |
| Do. | .. Masjid Inside Qila. Area : 51 x 32 ft. Value Rs. 4,000. | Do. | Do. | Do. | Do. | Do. | Muslim Panch Managing. |
| 44. Do. | .. Masjid Hazira Mahedviyan and Grave Yard. Area : 2 acres 38 gunthas. Value Rs. 5,000. | Do. | Do. | Do. | Do. | Do. | Do. |
| 45. Do. | .. Masjid Old and Grave Yard. Area : 30 gunthas. Value Rs. 500. | Do. | Do. | Do. | Do. | Do. | Gulam Sarwar Nabi Sahab. |
| 46. Do. | .. Masjid, Jalal Shahi and Grave Yard Jalal Shahi, M. No. 1274. Area : 74 x 60 ft. and 4 gunthas. Value Rs. 1,500. | Do. | Do. | Do. | Do. | Do. | Sayeed Ahmed, s/o Maolvi Sk. Ahmed Siddique. |
| 47. Andora | .. Ashoor Khana. Area : 27 x 22 ft. Value Rs. 500. | Do. | Do. | Do. | Do. | Do. | Muslim Panch Managing. |
| 48. Do. | .. Chilla Maheboob Subhani Area : 35 x 19 ft. Value Rs. 100. | Do. | Do. | Do. | Do. | Do. | Do. |
| 49. Do. | .. Dargah Amrullah Shah Wali. Area : 217 x 217 ft. Value Rs. 5,000. | Do. | Do. | Do. | Do. | Do. | Do. |
| 50. Do. | .. Dargah Gaibi Shah Wali. Area : 39 x 38 ft. Value Rs. 500. | Do. | Do. | Do. | Do. | Do. | Do. |
| 51. Do. | .. Grave Yard. Area : 2 acres 19 gunthas. Value Rs. 3,000. | Do. | Do. | Do. | Do. | Do. | Do. |
| 52. Do. | .. Idgah. Area : 55 x 55 ft. Value Rs. 400. | Do. | Do. | Do. | Do. | Do. | Do. |

Details of immovable properties
assessed at more than Rs. 5 a year
or valued at more than Re. 1

Other properties

Cash
Grant
or
annuities
if any
received
from
Govt.

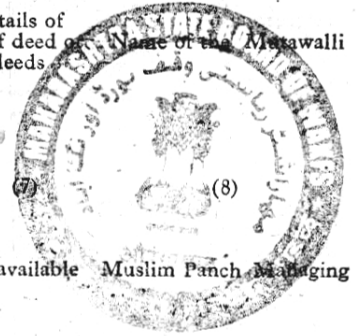
Estimated
annual
income



| Village | Survey No. | Area | Assessment | Village where situated | Site on which situated | Boundaries | Details of the properties | Cash Grant or annuities if any received from Govt. | Estimated annual income | Remarks |
|---------|------------|--------|------------|------------------------|--|------------|---|--|-------------------------|--|
| (9) | (10) | (11) | (12) | (13) | (14) | (15) | (16) | (17) | (18) | (19) |
| | | A. gs. | Rs. P. | | | | | Rs. | Rs. | |
| .. | .. | .. | .. | .. | .. | .. | .. | .. | .. | Situated in S. No. 1. |
| .. | .. | .. | .. | .. | Banyan tree 1. Value Rs. 50. Open space 36 x 36 ft. | .. | Janamaz Value Rs. 41. | .. | .. | East—Houses of Saheblal and Hyder Khan. West—Public way. North—House of Nana. South—Public way. |
| .. | .. | .. | .. | .. | .. | .. | .. | .. | .. | East—Public way. West—House of Kishan Sutar. North—Public way. South—House of Ganpat Sutar and Well. |
| .. | .. | .. | .. | .. | Tamarind trees 3. Value Rs. 275. Neem trees 3. Value Rs. 150. Babool trees 3. Value Rs. 50, Well 1, Value Rs. 1,500. | .. | .. | .. | .. | East—Old Tahsil Office. West—Wall of Qila. North—Open space. South—Open space. |
| .. | .. | .. | .. | .. | Neem tree 1. Value Rs. 50. | .. | .. | .. | .. | Situated in S. No. 187. |
| .. | .. | .. | .. | .. | Banyan tree 1. Value Rs. 25. Tamarind tree 1. Value Rs. 25. Babool tree 1. Value Rs. 25. | .. | .. | .. | .. | Situated in S. No. 91/B of Gulam Sarwar Abdul Nabi Saheb. |
| .. | .. | .. | .. | .. | .. | .. | Janamaz, Wall Clock etc. Value Rs. 335 | .. | .. | East—Public way. West—House of Maolvi Syed Ahmed. North—House of Abdul Rahim. South—Way. |
| .. | .. | .. | .. | .. | Neem trees 2. Value Rs. 50. | .. | .. | .. | .. | East—House of Amir Shah. West—Public way. North—Masjid. South—Open space. |
| .. | .. | .. | .. | .. | .. | .. | .. | .. | .. | East—Public way. West—Grave Yard. North—Open space. South—House of Masood. |
| .. | .. | .. | .. | .. | .. | .. | .. | .. | .. | East—Place of Mahemood Miyan West—Public way. North—Houses of Fakira. South—Public way. |
| .. | .. | .. | .. | .. | Neem tree 5. Value Rs. 100. Banyan tree 1. Value Rs. 10. | .. | .. | .. | .. | East—Public way. West—Maroti Temple. North—Public way. South—Grave yard. |
| .. | .. | .. | .. | .. | Neem trees 2 Value Rs. 25. | .. | .. | .. | .. | Situated in S. No. 35. |
| .. | .. | .. | .. | .. | Well 1. Value Rs. 2,000. Neem trees 3. Value Rs. 130. Anar tree 1. Value Rs. 10. | .. | .. | .. | .. | East—Gairan land. S. No. 34 West—Gairan land. S. No. 34 North—Gairan land. S. No. 34 South—Gairan land. S. No. 34 |

District Osmanabad

| Serial No. and village | Name of the wakf | Whether the wakf is a Shia or Sunni wakf | Object of the wakf | Name of the wakf | Date and year of creation of the wakf | Details of wakf deed or deeds | Name of the Mutawalli |
|------------------------|---|--|--------------------|------------------|---------------------------------------|-------------------------------|-------------------------------------|
| (1) | (2) | (3) | (4) | (5) | (6) | (7) | (8) |
| 53. Andora .. | Masjid. Area : 38 × 34 ft. Value Rs. 1,000. | Sunni | Religious | Esk. Endt. | Not available | Not available | Muslim Panch Managing |
| 54. Apchanda .. | Grave Yard, Bagban. Area : 75 × 25 ft. Value Rs. 200. | Do. | Do. | Do. | Do. | Do. | Do. .. |
| 55. Do. .. | Grave Yard, Fakir. Area : 25 × 25 ft. Value Rs. 100. | Do. | Do. | Do. | Do. | Do. | Do. .. |
| 56. Ashive ... | Dargah Peer Saheb. Area : 30 × 30 ft. Value Rs. 200. | Do. | Do. | Do. | Do. | Do. | Do. .. |
| 57. Do. .. | Grave Yard. Area : 70 × 50 ft. Value Rs. 350. | Do. | Do. | Do. | Do. | Do. | Do. .. |
| 58. Almala .. | Ashoor Khana. Area : 25 × 20 ft. Value Rs. 500. | Do. | Do. | Do. | Do. | Do. | Do. .. |
| 59. Do. .. | Grave Yard. Area : 2 acres 10 gunthas. Value Rs. 1,000. | Do. | Do. | Do. | Do. | Do. | Do. .. |
| 60. Do. .. | Masjid (under construction.) Area : 50 × 35 ft. Value Rs. 2,000. | Do. | Do. | Do. | Do. | Do. | Do. .. |
| 61. Borphal .. | Ashoor Khana and Takiya .. Area 70 × 47 ft. Value Rs. 1,000. | Do. | Do. | Do. | Do. | Do. | Shri Rahmat Ali s/o Muneeruddin. |
| 62. Bhada .. | Dargah Peer Gaibi Sahab .. Area 10 × 10 ft. Value Rs. 100. | Do. | Do. | Do. | Do. | Do. | Muslim Panch Managing |
| 63. Do. .. | Dargah Zinda Shah ... Area 60 × 60 ft. Value Rs. 100. | Do. | Do. | Do. | Do. | Do. | Do. .. |
| 64. Do. .. | Dargah Hazrath Kale Bigh Sahab .. Area 18 × 15 ft. Value Rs. 100. | Do. | Do. | Do. | Do. | Do. | Muslim Panch Managing |
| 65. Do. .. | Dargah Peer Jangali Sahab .. Area 24 × 24 ft. Value Rs. 50. | Do. | Do. | Do. | Do. | Do. | Muslim Panch Managing |
| 66. Do. .. | Dargah Syed Raja Sahab .. Area 15 × 15 ft. Value Rs. 50. | Do. | Do. | Do. | Do. | Do. | Muslim Panch Managing |
| 67. Do. .. | Dargah Peer Chand Sahab .. Area 10 × 10 ft. Value Rs. 150. | Do. | Do. | Do. | Do. | Do. | Muslim Panch Managing |



| Details of immovable properties assessed at more than Rs. 5 a year or valued at more than Re. 1 | | | | Other properties | | | Details of the properties | Cash Grant or annuities if any received from Govt. | Estimated annual income | Remarks |
|---|---|--------|------------|------------------------|--|------------|-----------------------------------|--|-------------------------|--|
| Village | Survey No. | Area | Assessment | Village where situated | Site on which situated | Boundaries | | | | |
| (9) | (10) | (11) | (12) | (13) | (14) | (15) | (16) | (17) | (18) | (19) |
| | | A. gs. | Rs. P. | | | | | Rs. | Rs. | |
| .. | .. | .. | .. | .. | .. | .. | Wall Clock, etc. Value Rs. 49. | .. | .. | East—Public way. West—Grave Yard. North—Chilla Maheboob Subhani. South—Grave Yard. |
| .. | .. | .. | .. | .. | .. | .. | .. | .. | .. | East—Nala. West—Well and Maroti Temple. North—Nala. South—Way and house of Ambaji. |
| .. | .. | .. | .. | .. | .. | .. | .. | .. | .. | East—Well and way. West—Way. North—Nala. South—House of Haneef. |
| .. | .. | .. | .. | .. | One room Area 15 x 15 ft. Value Rs. 500. | .. | .. | .. | .. | East—Public way. West—Village site. North—Way. South—S. No. 188. |
| .. | .. | .. | .. | .. | .. | .. | .. | .. | .. | East—S. No. 17 of Mahepati Laxman Waghay. West—Public way. North—Public way. South—S. No. 15 Gairan. |
| .. | .. | .. | .. | .. | .. | .. | .. | .. | .. | East—Public way. West—Open place of Abaji. North—Public way. South—Dargha Haz. Moinuddin. |
| .. | .. | .. | .. | .. | Babool trees 27 Value Rs. 1,000. | .. | .. | .. | .. | Situated in So. No. 143. |
| .. | .. | .. | .. | .. | Neem tree 1 Value Rs. 50. | .. | .. | .. | .. | East—Public way. West—S. No. 109. North—Public way. South—S. No. 109. |
| Borphen | 70 (As per V. F. VII, XII) (Value Rs. 2,000). | 2 08 | 2 58 | .. | Neem tree 1 Value Rs. 25. | .. | .. | .. | 100 | East—Public way. West—Houses of Kondi Gopal and others. North—Maharwada and Public way. South—Public way. |
| .. | .. | .. | .. | .. | .. | .. | .. | .. | .. | Situated in Open space of Sopan, Milkman. |
| .. | .. | .. | .. | .. | Tamrind and Babool trees. V. Rs. 70. | .. | .. | .. | .. | Situated in S. No. 246. |
| .. | .. | .. | .. | .. | .. | .. | .. | .. | .. | Situated in Agril. land of Babu Tukaram. |
| .. | .. | .. | .. | .. | Neem tree 1 V. Rs. 25. | .. | .. | .. | .. | All sides place of Alam Mahboob |
| .. | .. | .. | .. | .. | Tamarind tree 1 V. Rs. 50. | .. | .. | .. | .. | Situated in S. No. 93 |
| .. | .. | .. | .. | .. | .. | .. | .. | .. | .. | Situated in S. No. 279. |

District Osmanabad

| Serial No. and village | Name of the wakf | Whether the wakf is a Shia or Sunni wakf | Object of the wakf | Name of the wakif | Date and year of creation of the wakf | Details of wakf deed or deeds | Name of the Mutawalli | | |
|------------------------|--|--|--------------------|-------------------|---------------------------------------|-------------------------------|-----------------------|---------------|--------------------------------|
| (1) | (2) | (3) | (4) | (5) | (6) | (7) | (8) | | |
| 68. Bhada | Grave Yard .. Area 50×30 ft. Value Rs. 400. | .. | .. | Sunni | Religious | Ack. Endt. | Not available | Not available | Muslim Panch Managing |
| 69. Do. | Grave Yard .. Area 120×60 ft. Value Rs. 500. | .. | .. | Do. | Do. | Do. | Do. | Do. | Muslim Panch Managing |
| 70. Do. | Idgah .. Area 45×30 ft. Value Rs. 200. | .. | .. | Do. | Do. | Do. | Do. | Do. | Muslim Panch Managing |
| 71. Do. | Masjid .. Area 40×30 ft. Value Rs. 2,500. | .. | .. | Do. | Do. | Do. | Do. | Do. | Muslim Panch Managing |
| 72. Do. | Sarai .. Area 15×10 ft. Value Rs. 2,000. | .. | .. | Do. | Do. | Do. | Do. | Do. | Muslim Panch Managing |
| 73. Bheta | Ashoor Khana .. Area 20×20 ft. Value Rs. 800. | .. | .. | Do. | Do. | Do. | Do. | Do. | Raja Bua Mahetab Eua, |
| 74. Do. | Dargah Hazrath Zainuddin .. Area 25×25 ft. Value Rs. 700. | .. | .. | Do. | Do. | Do. | Do. | Do. | Muslim Panch Managing |
| 75. Do. | Grave Yard .. Area 10 gunthas. Value Rs. 200. | .. | .. | Do. | Do. | Do. | Do. | Do. | Muslim Panch Managing |
| 76. Do. | Grave Yard, Mujawaran .. Area One guntha. Value Rs. 50. | .. | .. | Do. | Do. | Do. | Do. | Do. | Muslim Panch Managing |
| 77. Do. | Grave Yard, Fakirs .. Area 4 gunthas. Value Rs. 150. | .. | .. | Do. | Do. | Do. | Do. | Do. | Muslim Panch Managing |
| 78. Do. | Masjid .. Area 25×25 ft. Value Rs. 2,000. | .. | .. | Do. | Do. | Do. | Do. | Do. | Muslim Panch Managing |
| 79. Belkund | Ashoor Khana .. Area 18×12 ft. Value Rs. 150. | .. | .. | Do. | Do. | Do. | Do. | Do. | Mahabool Shah Fakir |
| 80. Do. | Grave Yard .. Area 150×143 ft. Value Rs. 400. | .. | .. | Do. | Do. | Do. | Do. | Do. | Muslim Panch Managing |
| 81. Birwadi | Dargah Baba Miyan and Grave yard. North side of the village in Gaothan land. Area 20×20 ft. Value Rs. 500. | .. | .. | Do. | Do. | Do. | Do. | Do. | Papa Miyan Sahab, R/o Birwadi. |

Details of immovable properties
assessed at more than Rs. 5 a year or
valued at more than Re. 1

Other properties

Cash
Grant
or
annuities
if any
received
from
Govt.
(17)
Estimated
annual
income
(18)
Details of
the
properties
(16)
Remarks
(19)



| Village | Survey No. | Area | Assessment | Village where situated | Site on which situated | Boundaries | (16) | (17) | (18) | (19) |
|---------|------------|--------|------------|------------------------|-------------------------------|------------|------|------|------|--|
| (9) | (10) | (11) | (12) | (13) | (14) | (15) | | Rs. | Rs. | |
| .. | .. | A. gs. | Rs. P. | .. | .. | .. | .. | .. | .. | East—House of Sudam Dadarao Dhangar. West—House of Bansilal Marwadi. North—Masjid. South—Open place of Masjid. |
| .. | .. | .. | .. | .. | .. | .. | .. | .. | .. | East—Dargah. West—House of Gulam Dastagir North—Public way. South—House of Gulam Dastagir. |
| .. | .. | .. | .. | .. | .. | .. | .. | .. | .. | Situated in S. No. 327, Gairan land. |
| .. | .. | .. | .. | .. | Tree 1 Value Rs,40. | .. | .. | .. | .. | East—Public way. West—Public way. North—House of Wazir Mula South—Public way. |
| .. | .. | .. | .. | .. | .. | .. | .. | .. | .. | East—Dargah. West—Hospital, Animal Husbandry. North—Public way. South—Grave yard. |
| .. | .. | .. | .. | .. | .. | .. | .. | .. | .. | Situated in the house of Raje Fakir. |
| .. | .. | .. | .. | .. | .. | .. | .. | .. | .. | East—House of Gopal. West—Grave yard. North—Public way. South—Water Tank. |
| .. | .. | .. | .. | .. | .. | .. | .. | .. | .. | East—Mullani Wada. West—Tank. North—Road. South—Land of Ziauddin. Situating in Gaothan, West of the village. |
| .. | .. | .. | .. | .. | .. | .. | .. | .. | .. | East—Dargah Khaja Sharfuddin Saheb. West—Govt. open place. North—Public way. South—Tank. |
| .. | .. | .. | .. | .. | .. | .. | .. | .. | .. | Situated in the Bada of Raja Bhau. |
| .. | .. | .. | .. | .. | .. | .. | .. | .. | .. | East—House of Mullani Rasool West—Grave Yard. North—Public way. South—Grave Yard. |
| .. | .. | .. | .. | .. | .. | .. | .. | .. | .. | Situated in Gairan Land, North Side of the village. |
| .. | .. | .. | .. | .. | Neem trees Tamarind tree 1 | .. | .. | .. | .. | East—Open land of gairan and way to Abadi. West—Cart way to village chin-choli Jagier. North—Cart way to Tarak. South—Cart way to village Belkheda. |
| .. | .. | .. | .. | .. | .. | .. | .. | .. | .. | East—Open Land of Gowthan and way to Abadi. West—Way to village Ekambi. North—Way to village Jaiphal. South—Cart way to Abadi. |

District Osmanabad.

| Serial No. and village | Name of the wakf | Whether the wakf is a Shia or Sunni wakf | Object of the wakf | Name of the wakf | Date and year of creation of the wakf | Details of wakf deed or deeds | Name of the Mutawalli |
|-----------------------------|---|--|--------------------|------------------|---------------------------------------|-------------------------------|--------------------------|
| (1) | (2) | (3) | (4) | (5) | (6) | (7) | (8) |
| 82. Bodhoda .. | Dargah Ismail Qadri Area 30 × 25 ft. Value Rs. 200. | .. Sunni | Religions | Ask. End | Not available | Not available | Sakina Bt Dahan Miyan |
| 83. Do. .. | Dargah Peer Saheb Area 30 × 15 ft. Value Rs. 100. | .. Do. | Do. | Do. | Do. | Do. | Muslim Panch Managing |
| 84. Do. .. | Grave Yard .. Area 150 × 100 ft. Value Rs. 200. | .. Do. | Do. | Do. | Do. | Do. | Muslim Panch Managing |
| 85. Bodhoda .. | Masjid .. Area 60 × 30 ft. Value Rs. 200. | .. Do. | Do. | Do. | Do. | Do. | Muslim Panch Managing |
| 86. Bhoosni .. | Dargah in Gaathan land Area 15 × 10 ft. Value Rs. 200. | .. Do. | Do. | Do. | Do. | Do. | Muslim Panch Managing |
| 87. Do. .. | Grave Yard .. Area 150 × 100 ft. Value Rs. 300. | .. Do. | Do. | Do. | Do. | Do. | Muslim Panch Managing |
| 88. Do. .. | Grave Yard .. Area 6 gunthas. Value Rs. 100. | .. Do. | Do. | Do. | Do. | Do. | Muslim Panch Managing |
| 89. Chalbarga .. | Grave Yard .. Area 60 × 30 ft. Value Rs. 200. | .. Do. | Do. | Do. | Do. | Do. | Muslim Panch Managing |
| 90. Chincholi Tasape. .. | Grave Yard .. Area 200 × 200 ft. Value Rs. 500. | .. Do. | Do. | Do. | Do. | Do. | Muslim Panch Managing |
| 91. Do. .. | Chilla Bade Peer Saheb Area 6 × 6 ft. Value Rs. 50. | .. Do. | Do. | Do. | Do. | Do. | Muslim Panch Managing |
| 92. Do. .. | Chilla Peer Ismail Qadri Area 150 × 150 ft. Value Rs. 500. | .. Do. | Do. | Do. | Do. | Do. | Muslim Panch Managing |
| 93. Chincholi Kajle. .. | Grave Yard .. Area 240 × 200 ft. Value Rs. 200. | .. Do. | Do. | Do. | Do. | Do. | Muslim Panch Managing |
| 94. Do. .. | Grave Yard .. Area 180 × 160 ft. Value Rs. 300. | .. Do. | Do. | Do. | Do. | Do. | Muslim Panch Managing |
| 95. Chincholi Sone. .. | Dargah alongwith Grave Yard Area 400 × 350 ft. Value Rs. 1,200. | Do. | Do. | Do. | Do. | Do. | Mahboob s/o Sham-suddin. |

District Osmanabad

| Details of immovable properties assessed at more than Rs. 5 a year or valued at more than Re. 1 | | | | Other properties | | | Details of the properties | Cash Grant or annuities if any received from Govt. | Estimated annual income | Remarks |
|---|------------|--------|------------|------------------------|--|------------|---------------------------|--|-------------------------|---|
| Village | Survey No. | Area | Assessment | Village where situated | Site on which situated | Boundaries | | | | |
| (9) | (10) | (11) | (12) | (13) | (14) | (15) | (16) | (17) | (18) | |
| | | A. gs. | Rs. P. | | | | | Rs. | Rs. | |
| .. | .. | .. | .. | .. | .. | .. | .. | .. | .. | Situated in S. No. 27. |
| .. | .. | .. | .. | .. | .. | .. | .. | .. | .. | East—Grave yard. West—Way to village Almala. North—Masjid. South—Lane. |
| .. | .. | .. | .. | .. | .. | .. | .. | .. | .. | East—Way to village. West—Small way to village Almala. North—Do. South—House of Govinda. |
| .. | .. | .. | .. | .. | .. | .. | .. | .. | .. | East—Way and Grave Yard. West—Land of Mahadev. North—Land of Piraji. South—House of Sakina Bi. |
| .. | .. | .. | .. | .. | .. | .. | .. | .. | .. | East—House of Harijans. West—Abadi. North—S. No. 1. South—Open land of gaothan. |
| .. | .. | .. | .. | .. | .. | .. | .. | .. | .. | East—Gaothan land. West—Way to Ladga. North—Village Abadi. South—Cart way to Dhanora. |
| .. | .. | .. | .. | .. | .. | .. | .. | .. | .. | Situated in S. No. 29. |
| .. | .. | .. | .. | .. | .. | .. | .. | .. | .. | Situated in S. No. 35 Gairan land |
| .. | .. | .. | .. | .. | .. | .. | .. | .. | .. | East—Gairan and S. No. of Vishwanath. West—Gairan land. North—Talab. South—Gairan land. |
| .. | .. | .. | .. | .. | .. | .. | .. | .. | .. | East—S. No. of Balwant Venkatrao. West—S. No. of Limbraj Kumar. North—S. No. of Shiv Appa Mule. South—S. No. of Limbraj Kumar. |
| .. | .. | .. | .. | .. | Pimpal tree—1. Banyan tree—1 Neem trees—2. Value Rs. 100. | .. | .. | .. | .. | East—Talab and Grave Yard. West—S. No. of Ram Vishwanath. North—Way to Chincholi to Lamjana. South—Gairan land. |
| .. | .. | .. | .. | .. | .. | .. | .. | .. | .. | Situated in S. No. 153. |
| .. | .. | .. | .. | .. | .. | .. | .. | .. | .. | East—River. West—S. No. 152. North—S. No. 155. South—S. No. 153. |
| .. | .. | .. | .. | .. | Tamarind trees—5 Value Rs. 200. | .. | .. | .. | .. | East—Agrl. land of Deshmukh West—S. No. 80. North—S. No. 80. South—S. No. 80. |



District Osmanabad

| Serial No. and village | Name of the wakf | Whether the wakf is a Shia or Sunni wakf | Object of the wakf | Name of the wakif | Date and year of creation of the wakf | Details of wakf deed or deeds | Name of the Mutawalli |
|------------------------|--|--|--------------------|-------------------|---------------------------------------|-------------------------------|--|
| (1) | (2) | (3) | (4) | (5) | (6) | (7) | (8) |
| 96. Chincholi Jog. | Grave Yard .. Area 2 gunthas. Value Rs. 200. | Sunni | Religious | Ack. Endt. | Not available | Not available | Muslim Panch Managing |
| 97. Dewangre .. | Chilla Peer Makka Ma .. Area 6×4 ft. Value Rs. 50. | Do. | Do. | Do. | Do. | Do. | Do. .. |
| 98. Dapegaon .. | Dargah Dawal Malik Saheb .. and Grave Yard. Area 200×100 ft. Value Rs. 1,000. | Do. | Do. | Do. | Do. | Do. | Do. .. |
| 99. Dhanora .. | Dargah in gaathan .. Area 10×10 ft. Value Rs. 50. | Do. | Do. | Do. | Do. | Do. | Do. .. |
| 100. Do. .. | Grave Yard .. Area 200×150 ft. Value Rs. 250. | Do. | Do. | Do. | Do. | Do. | Do. .. |
| 101. Do. .. | Grave yard .. Area 160×140 ft. Value Rs. 200. | Do. | Do. | Do. | Do. | Do. | Do. .. |
| 102. Fatchpur .. | Masjid with grave yard .. Area 90×72 ft. Value Rs. 1,200. | Do. | Do. | Do. | Do. | Do. | Do. .. |
| 103. Gulkheda .. | Dargah Peer Saheb, West side .. of the village in Gairan land. Area 50×50 ft. Value Rs. 200. | Do. | Do. | Do. | Do. | Do. | Do. .. |
| 104. Godri .. | Chilla Peer Saheb .. Area 6×6 ft. Value Rs. 50. | Do. | Do. | Do. | Do. | Do. | Do. .. |
| 105. Do. .. | Grave Yard .. Area 2 gunthas. Value Rs. 50. | Do. | Do. | Do. | Do. | Do. | Do. .. |
| 106. Do. .. | Idgah .. Area 80×60 ft. Value Rs. 400. | Do. | Do. | Do. | Do. | Do. | Do. .. |
| 107. Gobhyal .. | Masjid and two Grave Yards .. Area 230×215 ft. and 210×110 ft. Value Rs. 5,000. Situating in S. No. 1. | Do. | Do. | Do. | Do. | Do. | Shri Abdyl Gafeor Saheb, residence of Gobhyal taluka AUSA. |
| 108. Haldurg .. | Chilla Hazrath Bande Ali Shah .. Saheb. Area 5×5 ft., Value Rs. 20. | Do. | Do. | Do. | Do. | Do. | Muslim Panch Managing |

Details of immovable properties
assessed at more than Rs. 5 a year
or valued at more than Rs. 1

Other properties

Details of
the
properties
Cash
Grant
or
annuities
if any
received
from
Govt.
Estimated
annual
income

Remarks

| Village | Wurvey No. | Area | Assess- ment | Village where situated | Site on which situated | Boundaries | (16) | (17) | (18) | (19) |
|---------|---------------|--------|-----------------|------------------------------|--|------------|------|------|------|---|
| (9) | (10) | (11) | (12) | (13) | (14) | (15) | (16) | (17) | (18) | (19) |
| | | A. gs. | Rs. P. | | | | | Rs. | Rs. | |
| .. | .. | .. | .. | .. | .. | .. | .. | .. | .. | East—Way to village. West—Way to village Lamjana. North—Way to village Hatkar- wadi. South—Way to village Hatkar- wadi. Situated in Gaothan land. |
| .. | .. | .. | .. | .. | .. | .. | .. | .. | .. | East—S. No. of Niwarti Rewan.. West—Open land and way. North—School and way. South—Maroti temple. |
| .. | .. | .. | .. | .. | Tamarind tree—1 Pipal tree—1. Value Rs. 75. | .. | .. | .. | .. | Situated in S. No. 7 of Yeshwant son of Keshavrao. |
| .. | .. | .. | .. | .. | .. | .. | .. | .. | .. | East—Way. West—Land of Janardhan. North—Land of Janardhan. South—Gaothan land. |
| .. | .. | .. | .. | .. | .. | .. | .. | .. | .. | East—Open space of Harijans. West—Abadi. North—Land of Bapu Pandu. South—Land of Janardhan Bala |
| .. | .. | .. | .. | .. | .. | .. | .. | .. | .. | East—Way to village. West—Way to village. North—Way. South—S. No. 529. |
| .. | .. | .. | .. | .. | Tamarind trees—3 Mango trees—7. Gular tree—1 Jamun tree—1. Value Rs. 1,200. Well—1. Value Rs. 1,000. | .. | .. | .. | .. | Situated in S. No. 10 Narhari Patil Ex-Patwari. |
| .. | .. | .. | .. | .. | .. | .. | .. | .. | .. | East—Way to village Toka. West—Way and Abadi. North—S. No. of Rao Saheb. South—Way to village Toka. |
| .. | .. | .. | .. | .. | .. | .. | .. | .. | .. | Situated in Gaothan land, All sides Gaothan land. |
| .. | .. | .. | .. | .. | .. | .. | .. | .. | .. | Situated in S. No. 99. |
| .. | .. | .. | .. | .. | .. | .. | .. | .. | .. | Situated in S. No. 29. |
| .. | .. | .. | .. | .. | Tamarind trees—4 Neem tree—1. Babool—3. Value Rs. 500. | .. | .. | .. | .. | (1) East—Public way and Hanuman Temple. West—S. No. 2 and S. No. 77. North—Hindu Masanwath. South—House of Ganpati Rao Jadhav. (2) East—S. No. 69. West—Way to Haregaon and Hindu Masanwath. North—S. No. 56. South—S. No. 1. |
| .. | .. | .. | .. | .. | Tamarind tree—1 Neem tree—1. Value Rs. 100. | .. | .. | .. | .. | Situated in S. No. 23. |

District Osmanabad

| Serial No. and village | Name of the wakf | Whether the wakf is a Shia or Sunni wakf | Object of the wakf | Name of the wakf | Date and year of creation of the wakf | Details of wakf deed or deeds | Name of the Muthawalli |
|------------------------|---|--|--------------------|------------------|---------------------------------------|-------------------------------|---|
| (1) | (2) | (3) | (4) | (5) | (6) | (7) | (8) |
| 109. Baldurg .. | Grave Yard .. Area 4 gunthas. Value Rs. 50. | Sunni | Religious | Ack. Enlt. | Not available | Not available | Muslim Panch Managing |
| 110. Do. .. | Masjid (open space) Area 30×30 ft. Value Rs. 130. | Do. | Do. | Do. | Do. | Do. | Do. .. |
| 111. Do. .. | Masjid Area 30×30 ft. Value Rs. 500. | Do. | Do. | Do. | Do. | Do. | Do. .. |
| 112. Haregaon .. | Ashoor Khana Area 25×25 ft. Value Rs. 250. | Do. | Do. | Do. | Do. | Do. | Lal Shah son of Fareed Shah, residence of Haregaon. |
| 113. Do. .. | Grave Yard, Inamdars situated in Gaothan. Area 200×200 ft. Value Rs. 250. | Do. | Do. | Do. | Do. | Do. | Muslim Panch Managing |
| 114. Do. .. | Grave Yard in gaothan Area 200×150 ft. Value Rs. 500. | Do. | Do. | Do. | Do. | Do. | Do. .. |
| 115. Do. .. | Masjid (Open space only) Area 40×30 ft. Value Rs. 500. | Do. | Do. | Do. | Do. | Registered No. 32 of 1954. | Do. .. |
| 116. Hasalgaon .. | Grave Yard with Dargah Gaibi Peer Saheb, west of village. Area 13 gunthas. Value Rs. 200. | Do. | Do. | Do. | Do. | Not available | Do. .. |
| 117. Hippersewga | Ashoor Khana Area 15×15 ft. Value Rs. 100. | Do. | Do. | Do. | Do. | Do. | Do. .. |
| 118. Do. .. | Grave yard Area 75×75 ft. Value Rs. 200. | Do. | Do. | Do. | Do. | Do. | Do. .. |
| 119. Hatkerwadi .. | Grave Yard .. Area 2 gunthas. Value Rs. 200. | Do. | Do. | Do. | Do. | Do. | Do. .. |
| 120. Do. .. | Masjid Area 25×25 ft. Value Rs. 200. | Do. | Do. | Do. | Do. | Do. | Do. .. |
| 121. Hasegaon .. | Grave Yard .. Area 3 gunthas. Value Rs. 50. | Do. | Do. | Do. | Do. | Do. | Do. .. |


Details of immovable properties
assessed at more than Rs. 5 a year
or valued at more than Rs. 1

Other properties

Details of
the
properties

Cash
Grant
or
annuities
if any
received
from
Govt.


Estimated
annual
income



| Village | Area | Assessment | Village where situated | Site on which situated | Boundaries | Details of the properties | Cash Grant or annuities if any received from Govt. | Estimated annual income | |
|---------|------|--------------------------|------------------------|------------------------|---|---------------------------|--|-------------------------|---|
| (9) | (10) | (11) A. gs. Rs. P. | (12) | (13) | (14) | (15) | (16) | (17) Rs. | (18) Rs. |
| .. | .. | .. | .. | .. | Neem tree 1 Babool tree 1. Value Rs. 100. | .. | .. | .. | East—S. No. 32. West—Public way. North—Public way. South—Gaothan land. |
| .. | .. | .. | .. | .. | .. | .. | .. | .. | All sides open space of Gaothan. |
| .. | .. | .. | .. | .. | Neem tree 1 Tamarind tree 1. Value Rs. 50. Well 1. Value Rs. 1,000. | .. | .. | .. | East—Chilla Bande Ali Shah. West—S. No. 23. North—Public way. South—Public way. |
| .. | .. | .. | .. | .. | .. | .. | .. | .. | East—Way and well. West—House of Vishwanath Dongre. North—Lane and House of Mehboob Saheb. South—House of Venkat Dongre. |
| .. | .. | .. | .. | .. | .. | .. | .. | .. | East—Gaothan land. West—S. No. Dada Jaiwantrao North—Gaothan land and way to Dargah. South—Cart way to Lohara village. |
| .. | .. | .. | .. | .. | .. | .. | .. | .. | East—Abadi. West—Gaothan land. North—S. No. of Shapker Rao Police Patil. South—Cart track and School |
| .. | .. | .. | .. | .. | .. | .. | .. | .. | East—Way West—Way. North—House of Daji Dongre. South—House of Govind Gosai. Note.—Masjid is in illegal possession. |
| .. | .. | .. | .. | .. | Babool tree 1 Value Rs. 150. | .. | .. | .. | Situated in S. No. 229. |
| .. | .. | .. | .. | .. | .. | .. | .. | .. | East—Way to Latur. West—Village site. North—Way. South—Land of Dattu Patil. |
| .. | .. | .. | .. | .. | .. | .. | .. | .. | East—Land of Mukund Rao Deshmukh. West—Land of Deshpande. North—House of Jaule. South—Land of Deshpande. |
| .. | .. | .. | .. | .. | .. | .. | .. | .. | Situated in Gaothan Deserted area. |
| .. | .. | .. | .. | .. | .. | .. | .. | .. | Situated in Gaothan Deserted area. |
| .. | .. | .. | .. | .. | .. | .. | .. | .. | East—Way to Latur. West—Land of Niyamat Ali. North—Land of Bapu Maula. South—Land of Niyamat Ali. |

District Osmanabad

| Serial No. and village | Name of the wakf | Whether the wakf is a Shia or Sunni wakf | Object of the wakf | Name of the wakf | Date and year of creation of the wakf | Details of wakf deed or deeds | Name of the Mutawalli |
|-------------------------------|---|--|--------------------|------------------|---------------------------------------|-------------------------------|-------------------------------------|
| (1) | (2) | (3) | (4) | (5) | (6) | (7) | (8) |
| 122. Holi .. | Grave yard .. Area 2 gunthas. Value Rs. 150. | Sunni | Religious | Ack. Endt. | Not available | Not available | Muslim Panch. Manag- ing. |
| 123. Jaiphal .. | Grave Yard .. Area 10 gunthas. Value Rs. 100. | Do. | Do. | Do. | Do. | Do. | Do. |
| 124. Jau .. | Ashoor Khana, situated on the west side of the Masjid at New Abadi. Area 50 x 50 ft. Value Rs. 200. | Do. | Do. | Do. | Do. | Do. | Do. |
| 125. Jau (Anandwadi) .. | Ashoor Khana .. Area 30 x 25 ft. Value Rs. 500. | Do. | Do. | Do. | Do. | Do. | Do. |
| 126. Jau (Wadi) .. | Chilla Baba Fareed .. Area 10 x 10 ft. Value Rs. 150. | Do. | Do. | Do. | Do. | Do. | Do. |
| 127. Jau (Anandwadi) .. | Chilla Hazrath Bande Nawaz .. Area 15 x 15 ft. Value Rs. 100. | Do. | Do. | Do. | Do. | Do. | Do. |
| 128. Do. .. | Grave Yard .. Area 1 acre 14 gunthas. Value Rs. 1000. | Do. | Do. | Do. | Do. | Do. | Do. |
| 129. Do. .. | Grave Yard in gaathan .. Area 300 x 200 ft. Value Rs. 500. | Do. | Do. | Do. | Do. | Do. | Do. |
| 130. Do. .. | Idgah .. Area 30 x 20 ft. Value Rs. 1,000. | Do. | Do. | Do. | Do. | R. No. 84 of 1954 | Do. |
| 131. Do. (Old Abadi) .. | Masjid (Delapidated) .. Area 35 x 30 ft. Value Rs. 200. | Do. | Do. | Do. | Do. | R. No. 83 of 1954 | Do. |
| 132. Jau (New abadi) .. | Masjid (Newly constructed) .. Area 75 x 65 ft. Value Rs. 5,000. | Do. | Do. | Do. | Do. | Not available | Do. |
| 133. Jawalga Poma- devi .. | Grave Yard .. Area : 150 x 150 ft. Value Rs. 500. | Do. | Do. | Do. | Do. | Do. | Dada Bhai S/o Hamid Sb. Inamdar. |





| Details of immovable properties assessed at more than Rs. 5 a year or valued at more than Re. 1 | | | | Other properties | | | Details of the properties | Cash Grant or annuities if any received from Govt. | Estimated annual income | Remarks |
|---|--------|--------|------------|------------------------|--|------------|---------------------------|--|-------------------------|---|
| Village | Survey | Area | Assessment | Village where situated | Site on which situated | Boundaries | | | | |
| (9) | (10) | (11) | (12) | (13) | (14) | (15) | (16) | (17) | (18) | |
| | | A. gs. | Rs. P. | | | | | Rs. | Rs. | |
| .. | .. | .. | .. | .. | .. | .. | .. | .. | .. | Situated in S.No. 1 Gairan land. |
| .. | .. | .. | .. | .. | Tamarind trees 5 Neem tree 1. Value Rs. 200. | .. | .. | .. | .. | Situated in S. No. 59. |
| .. | .. | .. | .. | .. | .. | .. | .. | .. | .. | East—Open land and Masjid (New). West—Way. North—Open land of house of Ismail Saheb. South—Open land and house of A. Rehman Saheb. |
| .. | .. | .. | .. | .. | .. | .. | .. | .. | .. | East—Open land and Temple Laxmi Aai. West—Lane and House of Rar. a Karwar. North—Way and house of Babu Karwar. South—Way. |
| .. | .. | .. | .. | .. | .. | .. | .. | .. | .. | East—S. No. of Abdullah Khan West—Way. North—S. No. of Abdullah Khan South—Gaathan land and Abadi |
| .. | .. | .. | .. | .. | Neem tree 1. Value Rs. 25. | .. | .. | .. | .. | East—Way. West—Well. North—Way and house of Imam Saheb. South—Way and house of Ragunath. |
| .. | .. | .. | .. | .. | Banyan tree 1. Value Rs. 50. | .. | .. | .. | .. | East—Cart way to village Nanand. West—S. No. of Abdul Rahman. North—New Abadi. South—Cart way to village Kharsa. Situating in S. No. 2. |
| .. | .. | .. | .. | .. | .. | .. | .. | .. | .. | East—Nala. West—Gaathan land. North—Nala. South—S. No. of Raghunathrao. |
| .. | .. | .. | .. | .. | .. | .. | .. | .. | .. | Situating in S. No. of Qasim S/o Dada Wali. |
| .. | .. | .. | .. | .. | .. | .. | .. | .. | .. | East—Way to new abadi and temple Maroti. West—Way to village Nanand. North—S. No. of Maheboob S/o Ismail Sb. South—Dargah Hazrath Sk. Fareed |
| .. | .. | .. | .. | .. | .. | .. | .. | .. | .. | East—Cart track to village Nanand. West—Plot of Sikander S/o Jamal and house of Qasim. North—House of Md. S/o Nasiruddin. South—House of Mahetab S/o Maheboob. |
| .. | .. | .. | .. | .. | Babool tree 1. Value Rs. 15. | .. | .. | .. | .. | Situating in S. No. 28. |

District Osmanabad

| Serial No. and village | Name of the wakf | Whether the wakf is a Shia or Sunni wakf | Object of the wakf | Name of the wakf | Date and year of creation of the wakf | Details of wakf deeds | Name of the Mutawalli |
|------------------------|---|--|--------------------|------------------|---------------------------------------|-----------------------|---|
| (1) | (2) | (3) | (4) | (5) | (6) | (7) | (8) |
| 134. Jawli | Ashoor Khana Maula Ali. Area : 23 × 12 ft. Value Rs. 600. | Sunni | Religious | Ack.Endt. | Not available | R. No. 70 of 1954. | Faizuddin S/o Hussain Saheb, R/o Jawli. |
| 135. Do. | Ashoor Khana Nale Hyder. Area : 18 × 15 ft. Value Rs. 1,000. | Do. | Do. | Do. | Do. | R. No. 71 of 1954. | Mahboob Daula S/o Amir Rasul. |
| 136. Do. | Dargah Mazarath Syed Sadat Saheb. Area : 30 × 20 ft. Value Rs. 200. | Do. | Do. | Do. | Do. | R. No. 72 of 1954. | Turb Saheb Ladle Saheb, R/o Jawli. |
| 137. Do. | Grave yard, Ashoor Khana and Chilla Hussain Basha. (Known as Fakir-ka-Takiya) Area : 260 × 130 ft. Value Rs. 1,500. | Do. | Do. | Do. | Do. | Not available | Hussain Shah S/o Tawli Shah and others. |
| 138. Do. | Idgah and Chilla Peer Saheb. Area : 75 × 75 ft. Value Rs. 250. | Do. | Do. | Do. | Do. | R. No. 73 of 1954. | Mahboob Daula. |
| 139. Jamalpur | Dargah Peer and Grave Yard. Area : 50 × 30 ft. Value Rs. 500. | Do. | Do. | Do. | Do. | Not available | Muslim Panch Managing. |
| 140. Do. | Grave yard. Area : 50 × 40 ft. Value Rs. 200. | Do. | Do. | Do. | Do. | Do. | Do. |
| 141. Jai Nagar | Grave yard. Area : 4 gunthas. Value Rs. 200. | Do. | Do. | Do. | Do. | Do. | Do. |
| 142. Korha/Kaij | Dargah Peer Saheb. Area : 12 × 12 ft. Value Rs. 100. | Do. | Do. | Do. | Do. | Do. | Do. |
| 143. Do. | Grave yard. Area : 30 × 25 ft. Value Rs. 100. | Do. | Do. | Do. | Do. | Do. | Do. |
| 144. Korangala | Grave yard. Area : One guntha. Value Rs. 50. | Do. | Do. | Do. | Do. | Do. | Do. |
| 145. Kharosa | Ashoor Khana Bazar Galli. Area : 15 × 10 ft. Value Rs. 500. | Do. | Do. | Do. | Do. | Do. | Mastan Saheb, S/o Ismail Saheb. |



| Details of immovable properties assessed at more than Rs. 5 a year or valued at more than Re. 1 | | | | Other properties | | | Details of the properties | Cash Grant or annuities if any received from Govt. | Estimated annual income | Remarks |
|---|------------|--------|------------|--------------------|---|------------|---------------------------|--|-------------------------|--|
| Village | Survey No. | Area | Assessment | Age where situated | Site on which situated | Boundaries | | | | |
| (9) | (10) | (11) | (12) | (13) | (14) | (15) | (16) | (17) | (18) | (19) |
| | | A. gs. | Rs. P. | | | | | Rs. | Rs. | |
| .. | .. | .. | .. | .. | .. | .. | .. | .. | .. | East—Public way. West—House of Eknath Mahadeo. North—House of Eknath Mahadeo. South—Public way. Note—The area of Ashoor Khana is illegally occupied by Gram Panchayat. |
| .. | .. | .. | .. | .. | .. | .. | .. | .. | .. | East—Lane. West—House of Rama Mule. North—Public way. South—House of Ibrahim Nabi Saheb. |
| .. | .. | .. | .. | .. | .. | .. | .. | .. | .. | East—Banyan tree and way. West—House of Keshav Mule. North—Kotha of Ambaji Mule. South—Open land, Way and Well. Note.—The area of Dargah has been illegally occupied by Shri Gopal rao S/o Tukaram, since Police Action. |
| .. | .. | .. | .. | .. | Tamarind trees 25. Value Rs. 4,000. | .. | .. | .. | .. | East—Road to village Lamjana West—S. No. of Sambha s/o Appa Dhangar. North—Public way. South—S. No. of Osman s/o Bande Ali. |
| .. | .. | .. | .. | .. | Neem tree 1. Value Rs. 25. Pipal tree 1. Value Rs. 25. | .. | .. | .. | .. | Situated in S. No. of Maheboos/o Daula. |
| .. | .. | .. | .. | .. | .. | .. | .. | .. | .. | East—Public way. West—Public way. North—Grave Yard. South—Way to village Sindola Jagir. |
| .. | .. | .. | .. | .. | .. | .. | .. | .. | .. | East—Public way. West—Way to village Sindola Jagir. North—Dargah. South—Public way. |
| .. | .. | .. | .. | .. | .. | .. | .. | .. | .. | East—Way to village Karegaon. West—Way to village Jainagar. North—Way to Gram Panchayat Office. South—Gaothan land. |
| .. | .. | .. | .. | .. | .. | .. | .. | .. | .. | East—Way. West—Grave Yard. North—Gaothan land. South—Way. Adjacent to way to Kautha. |
| .. | .. | .. | .. | .. | .. | .. | .. | .. | .. | East—Public way. West—Agrl. land. North—Gaothan land. South—Public way. |
| .. | .. | .. | .. | .. | .. | .. | .. | .. | .. | All sides Gairan land. |
| .. | .. | .. | .. | .. | .. | .. | .. | .. | .. | East—Public way. West—House of Mastan Saheb North—House of Manik Rao. South—House of Mastan Saheb. |

District Osmanabad

| Serial No. and village | Name of the wakf | Whether the wakf is a Shia or Sunni wakf | Object of the wakf | Name of the wakf | Date and year of creation of the wakf | Details of wakf deed or deeds | Name of the Mutawalli |
|------------------------|--|--|--------------------|------------------|---------------------------------------|-------------------------------|---|
| (1) | (2) | (3) | (4) | (5) | (6) | (7) | (8) |
| 146. Kharosa .. | Ashoor Khana (Used as Masjid) Bazar galli. Area : 58 × 54 ft. Value Rs. 1,000. | Sunni | Religious | Ack. Endt. | Not available | Not available | Muslim Panch Managing. |
| 147. Do. .. | Chilla Maheboob Subhani. Area : 6 × 4 ft. Value Rs. 100. | Do. | Do. | Do. | Do. | Do. | Dasrao Narsingrao Police Patil. |
| 148. Do. .. | Dargah Hazrath Peer Pasha Sb. with Graves, Idagah and Masjid. Area : 150 × 120 ft. Value Rs. 50,000. | Do. | Do. | Do. | Do. | Do. | Masoom Ali Shah, s/o Ismail Shah. |
| 149. Do. .. | Dargah Nawab Saheb. Area : 140 × 70 ft. Value Rs. 1,000. | Do. | Do. | Do. | Do. | Do. | Nizamuddin s/o Abdul Qader, s/o Kharosa |
| 150. Do. .. | Dargah Ladle Mashaiq and Raja Bagh Sawar. Area : 30 × 20 ft. Value Rs. 250. | Do. | Do. | Do. | Do. | Do. | Do. .. |
| 151. Do. .. | Graveyard Area : 280 × 100 ft. Value Rs. 250. | Do. | Do. | Do. | Do. | Do. | Muslim Panch Man a g- |
| 152. Do. .. | Graveyard, Mujawaran. Area : 50 × 50 ft. Value Rs. 150. | Do. | Do. | Do. | Do. | Do. | Do. .. |
| 153. Do. .. | Graveyard in gaathan land. Area : 20 × 20 ft. Value Rs. 50. | Do. | Do. | Do. | Do. | Do. | Do. .. |
| 154. Do. .. | Idgah. Area : 60 × 40 ft. Value Rs. 150. | Do. | Do. | Do. | Do. | Do. | Do. .. |
| 155. Kanheri .. | Chilla Peer Saheb. Area : 6 × 4 ft. Value Rs. 25. | Do. | Do. | Do. | Do. | Do. | Do. .. |
| 156. Kini Thot .. | Graveyard. Area : 60 × 40 ft. Value Rs. 200. | Do. | Do. | Do. | Do. | Do. | Do. .. |
| 157. Kini Nawre. | Chilla Bale Peer Saheb and Graveyard. Area : 100 × 100 ft. Value Rs. 2,000. | Do. | Do. | Do. | Do. | Do. | Rasool Maula Saheb. |



| Details of immovable properties assessed at more than Rs. 5 or valued at more than Re. 1 | | | | Other properties | | | Details of the properties | Cash Grant or annuities if any received from Govt. | Estimated annual income | Remarks |
|--|------------|--------|------------|------------------------|---|------------|---------------------------|--|-------------------------|---|
| Village | Survey No. | Area | Assessment | Village where situated | Site on which situated | Boundaries | | | | |
| (9) | (10) | (11) | (12) | (13) | (14) | (15) | (16) | (17) | (18) | (19) |
| | | A. gs. | Rs. P. | | | | | Rs. | Rs. | |
| .. | .. | .. | .. | .. | Neem tree 1. Value Rs. 15. | .. | .. | .. | .. | East—House of Vishwanath Kallu and Temple Laxmi. West—Flour Mill of Sayaappa Gurlingappa. North—Shop of Bapu and Public way. South—House of Fareed Saheb. |
| .. | .. | .. | .. | .. | .. | .. | .. | .. | .. | Situated on Gadhi. |
| .. | .. | .. | .. | .. | Tamarind trees 50. Neem trees 3. Banyan tree 1. Ghullar tree 1. Khirni tree 1. Ritha tree 1. Value Rs. 1,000. | .. | .. | .. | .. | Situated in S. No. 21/1. |
| .. | .. | .. | .. | .. | .. | .. | .. | .. | .. | East—Public way. West—Land and house of Suryabhan s/o Shamrao Jadhav. North—House of Ismail s/o Hussain Sb. South—Public way to School. |
| .. | .. | .. | .. | .. | Tamarind trees 4. Neem tree 1. Value Rs. 200. | .. | .. | .. | .. | Situated in S. No. 193. |
| .. | .. | .. | .. | .. | .. | .. | .. | .. | .. | Situated in S. No. 21/1 West side of Kharosa Caves. |
| .. | .. | .. | .. | .. | Neem trees 6. Value Rs. 150. | .. | .. | .. | .. | Situated in S. No. 193. |
| .. | .. | .. | .. | .. | .. | .. | .. | .. | .. | East—Open land of Gaotthan. West—Open land of Gaotthan. North—House of Dadarao Dhanger. South—Open land of Gaotthan. |
| .. | .. | .. | .. | .. | .. | .. | .. | .. | .. | Situated in S. No. of Haripanth s/o Dattu panth. |
| .. | .. | .. | .. | .. | .. | .. | .. | .. | .. | Situated in S. No. of Yeshwant-rao. |
| .. | .. | .. | .. | .. | Babool trees 3. Value Rs. 75. | .. | .. | .. | .. | Situated in S. No. of Bhimrao Santuba Bhushlal. East—S. No. of Bhimrao Santuba. Tukaram-Shamrao. West—Cart-track for Latur. North—S. No. of Bhimrao Santuba. South—S. No. of Tukaram Shamrao. |
| .. | .. | .. | .. | .. | Banyan trees 2. Tamarind tree 1. Neem tree 1. Value Rs. 150. | .. | .. | .. | .. | East—Public way. West—S. No. of Boli Mali. North—Temple Mahadeo and Quarters of Gramsewaks. South—Way and house of Ganpati Abaji. |

District Osmanabad

| Serial No. and village | Name of the wakf | Whether the wakf is a Shia or Sunni wakf | Object of the wakf | Name of the wakf | Date and year of creation of the wakf | Details of wakf deed or deeds | Name of the Mutawalli |
|------------------------|---|--|--------------------|------------------|---------------------------------------|-------------------------------|-----------------------------|
| (1) | (2) | (3) | (4) | (5) | (6) | (7) | (8) |
| 158. Karla .. | Chilla Peer and Graveyard. Area: 23 x 20 ft. Value Rs. 500. | Sunni | Religious | Ack. Endt. | Not available | Not available | Muslim Panch Manag- ing. |
| 159. Karajgaon .. | Dargah Peer Saheb. Area: 10 x 10 ft. Value Rs. 150. | Do. | Do. | Do. | Do. | Do. | Raja s/o Bapu Shah. |
| 160. Do. .. | Graveyard. Area: 7 gunthas. Value Rs. 200. | Do. | Do. | Do. | Do. | Do. | Muslim Panch Manag- ing. |
| 161. Kautha Latur. | Graveyard. Area: 80 x 40 ft. Value Rs. 200. | Do. | Do. | Do. | Do. | Do. | Do. |
| 162. Khuntegaon.. | Graveyard. Area: 55 x 40 ft. Value Rs. 50. | Do. | Do. | Do. | Do. | Do. | Do. |
| 163. Khuntegaon.. | Masjid Area: 18 x 12 ft. Value Rs. 300. | Do. | Do. | Do. | Do. | Do. | Bashu Maheboob Saheb. |
| 164. Killari .. | Ashoor Khana and Graveyard. Area: 150 x 100 ft. Value Rs. 900. | Do. | Do. | Do. | Do. | Do. | Syed Akbar Shah Saheb. |
| 165. Do. .. | Dargah Malang Shah Wali. North side of the village. Area: 10 x 10 ft. Value Rs. 500. | Do. | Do. | Do. | Do. | Do. | Gafoor Bhai. |
| 166. Do. .. | Graveyard, North side of village. Area: 2 gunthas (80 x 40 ft.) Value Rs. 300. | Do. | Do. | Do. | Do. | Do. | Muslim Panch Manag- ing. |
| 167. Do. .. | Graveyard. Area: 1 acres. Value Rs. 500. | Do. | Do. | Do. | Do. | Do. | Do. |
| 168. Kalmatha .. | Chilla Maheboob Subhani. Area: 5 x 5 ft. Value Rs. 50. | Do. | Do. | Do. | Do. | Do. | Do. |
| 169. Kalmatha .. | Graveyard. Area: 50 x 25 ft. Value Rs. 150. | Do. | Do. | Do. | Do. | Do. | Do. |
| 170. Lakhangaoon | Graveyard in gaathan. Area: 5 gunthas (200 x 100 ft.) Value Rs. 200. | Do. | Do. | Do. | Do. | Do. | Do. |

| Details of immovable properties assessed at more than Rs. 5 or valued at more than Re. 1 | | | | Other properties | | | Details of the properties | Cash Grant or annuities if any received from Govt. | Estimated annual income | Remarks |
|--|------------|--------|------------|------------------------|------------------------|------------|---------------------------|--|-------------------------|---|
| Village | Survey No. | Area | Assessment | Village where situated | Site on which situated | Boundaries | | | | |
| (9) | (10) | (11) | (12) | (13) | (14) | (15) | (16) | (17) | (18) | (19) |
| | | A. gs. | Rs. P. | | | | | Rs. | Rs. | |
| .. | .. | .. | .. | .. | .. | .. | .. | .. | .. | East—Way and houses. West—Nala. North—Way to Karla Bus stop and Nala. South—Open land & Banyan tree and Hanuman temple. |
| .. | .. | .. | .. | .. | .. | .. | .. | .. | .. | Situated in S. No. 125. |
| .. | .. | .. | .. | .. | .. | .. | .. | .. | .. | Situated in S. No. 124. |
| .. | .. | .. | .. | .. | .. | .. | .. | .. | .. | East—Public way to Tadola. West—Cart way to village. North—Abadi. South—Gaothan land. |
| .. | .. | .. | .. | .. | .. | .. | .. | .. | .. | Situated in Gaothan land, West side of the village. |
| .. | .. | .. | .. | .. | .. | .. | .. | .. | .. | East—Public way. West—Land of Sandu Koli. North—Public way. South—House of Nana Koli. |
| .. | .. | .. | .. | .. | .. | .. | .. | .. | .. | Situated in S. No. 2. |
| .. | .. | .. | .. | .. | .. | .. | .. | .. | .. | Situated in S. No. 2. |
| .. | .. | .. | .. | .. | .. | .. | .. | .. | .. | East—Dargah Malang Shah Wali. West—Way to Gram Panchayat Office. North—Gaothan land. South—Village Abadi. Note—Area about $\frac{1}{2}$ gunthas of this graveyard is illegally occupied by some Black-Smiths of the village. |
| .. | .. | .. | .. | .. | .. | .. | .. | .. | .. | East—Way to village. West—S. No. of Lamban. North—Gram Panchayat Office. South—Way to village Talni. Note—A portion of this graveyard about $\frac{1}{2}$ acres is illegally occupied by the Gram Panchayat for construction of Weekly Bazar. |
| .. | .. | .. | .. | .. | .. | .. | .. | .. | .. | East—Land of Manchar. West—Public way. North—Public way. South—Public way. |
| .. | .. | .. | .. | .. | .. | .. | .. | .. | .. | East—Land of Manchar. West—Public way. North—Foot-way to Borgaon. South—Way to village. |
| .. | .. | .. | .. | .. | .. | .. | .. | .. | .. | East—Open space and way to Kalmatha. West—Abadi and way to Kalmatha. North—S. No. of Aba Patil. South—Village Abadi. |



District Osmanabad

| Serial No. and village | Name of the wakf | Whether the wakf is a Shia or Sunni wakf | Object of the wakf | Name of the wakf | Date and year of creation of the wakf | Details of wakf deed or deeds | Name of the Mutawalli |
|------------------------|---|--|--------------------|------------------|---------------------------------------|---|-------------------------------------|
| (1) | (2) | (3) | (4) | (5) | (6) | (7) | (8) |
| 171. Limbala Dau | Graveyard. Area : 20 gunthas. Value Rs. 1,000. | Sunni | Religious | Ack Enclt. | Not available | Not available | Muslim Panch Manag- ing. |
| 172. Do. .. | Masjid. Area : 55 x 35 ft. Value Rs. 1,000. | Do. | Do. | Do. | Do. | Do. | Abdul Kareem s/o Maheboob Saheb. |
| 173. Lamjana .. | Dargah Ismail Qaderi. Area : 84 x 78 ft. Value Rs. 1,500. | Do. | Do. | Do. | Do. | Do. | Muslim Panch Manag- ing. |
| 174. Do. .. | Dargah Sk. Sultan Saheb. Area : 200 x 200 ft. Value Rs. 1,500. | Do. | Do. | Do. | Do. | M. No. 5161 Zilheja 1297 Hajri. (As per J. B.) | Nadeem Shah Madar Shah. |
| 175. Do. .. | Graveyard. Area : 20 gunthas. Value Rs. 500. | Do. | Do. | Do. | Do. | Do. | Muslim Panch Manag- ing. |
| 176. Do. .. | Idgah. Area : 65 x 50 ft. Value Rs. 500. | Do. | Do. | Do. | Do. | Do. | Do. .. |
| 177. Do. .. | Masjid. Area : 60 x 40 ft. Value Rs. 200. | Do. | Do. | Do. | Do. | Do. | Do. .. |
| 178. Do. .. | Takiya and Graveyard. Area : 200 x 100 ft. Value Rs. 2,000. | Do. | Do. | Do. | Do. | Do. | Umar Shah. |
| 179. Lodga .. | Dargah Peer Saheb. Area : 60 x 40 ft. Value Rs. 200. | Do. | Do. | Do. | Do. | Do. | Muslim Panch Manag- ing. |
| 180. Do. .. | Dargah Peer Saheb. Area : 30 x 20 ft. Value Rs. 500. | Do. | Do. | Do. | Do. | Do. | Do. .. |
| 181. Lodga .. | Graveyard. Area : 50 x 40 ft. Value Rs. 50. | Do. | Do. | Do. | Do. | Do. | Do. .. |
| 182. Masalga Kd. | Dargah Nabi Saheb. Area : 10 x 10 ft. Value Rs. 60. | Do. | Do. | Do. | Do. | Do. | Muslim Panch Com- mittee. |
| 183. Maharumbla | Dargah Peer Saheb situated in Gairan West side of village. Area : 15 x 15 ft. Value Rs. 100. | Do. | Do. | Do. | Do. | Do. | Do. .. |


| Details of immovable properties assessed at more than Rs. 5 or valued at more than Re. 1 | | | | Other properties | | | Details of the properties | Cash Grant or annuities if any received from Govt. | Estimated annual income | Remarks |
|--|----------------------|--------|----------|------------------------|------------------------|------------|---------------------------|--|-------------------------|--|
| Village | Survey No. | Area | As. men. | Village where situated | Site on which situated | Boundaries | | | | |
| (9) | (10) | (11) | (12) | (13) | (14) | (15) | (16) | (17) | (18) | |
| | | A. gs. | Rs. P. | | | | | Rs. | Rs. | |
| .. | .. | .. | .. | .. | .. | .. | .. | .. | .. | Situated in S. No. 121. Note.—Out of 20 gunthas of graveyard 5 gunthas are under illegal possession of Basic Training School. |
| .. | .. | .. | .. | .. | .. | .. | .. | .. | .. | East—House of Pandurang Sutar. West—Lane and house of Ranga Hari. North—Way to Lamjana village South—House of Maula s/o Bande Ali |
| .. | .. | .. | .. | .. | .. | .. | .. | .. | .. | East—Way to Gram Panchayat Office. West—Way to Killari village. North—Way to village. South—Primary School. |
| Lamjana. | 12 | 1.33 | 2.00 | .. | .. | .. | .. | .. | 100 | East—S. No. 11. West—S. No. 12. North—S. No. 11. South—S. No. 11. |
| | (As per J. B. No. 9) | | | | | | | | | |
| | Value Rs. 800 | | | | | | | | | |
| .. | .. | .. | .. | .. | .. | .. | .. | .. | .. | Situated in S. No. 2. |
| .. | .. | .. | .. | .. | .. | .. | .. | .. | .. | West side of the village in gaathan. All side open space, one mile away from the village. |
| .. | .. | .. | .. | .. | .. | .. | .. | .. | .. | East—S. No. of Ismail Bhai. West—Way to Ausa. North—Graveyard. South—Abadi. |
| .. | .. | .. | .. | .. | Tamarind trees 4. | .. | .. | .. | .. | East—Land of Dattu Mali. West—House of Edu Sahab. North—Public way. South—House of Rasool Sahab. |
| .. | .. | .. | .. | .. | Value Rs. 300. | .. | .. | .. | .. | East—Way to village Kautha Latur. West—Abadi. North—Way to village Shivni. South—Abadi. |
| .. | .. | .. | .. | .. | Tamarind tree 1. | .. | .. | .. | .. | East—House of Maula Sahab. West—Graveyard. North—S. No. 9. South—Way. |
| .. | .. | .. | .. | .. | Value Rs. 50. | .. | .. | .. | .. | East—Dargah. West—Way to village Tanduli. North—Way to village Tanduli. South—Public way. |
| .. | .. | .. | .. | .. | Neem trees 2. | .. | .. | .. | .. | East—Open land and Chawdi. West—S. No. 155. North—S. No. 152. South—S. No. 152. |
| .. | .. | .. | .. | .. | Value Rs. 50. | .. | .. | .. | .. | East—Open space of gaathan and temple. West—Way to Ekambi. North—Open land and way to Birwadi. South—Way to Abadi. |



District Osmanabad

| Serial No. and village | Name of the wakf | Whether the wakf is a Shia or Sunni wakf | Object of the wakf | Name of the wakf | Date and year of creation of the wakf | Details of wakf deed or deeds | Name of the Mutawalli |
|------------------------|--|--|--------------------|------------------|---------------------------------------|-------------------------------|-----------------------------|
| (1) | (2) | (3) | (4) | (5) | (6) | (7) | (8) |
| 184. Masudi .. | Ashoor Khana in gairna. Area : 20 x 20 ft. Value Rs. 150. | Sunni | Religious | Ack. Endt. | Not available | Not available | Muslim Panch Manag- ing. |
| 185. Do. .. | Grave Yard in gaothan. Area: 480 x 250 ft. Value Rs. 1,500. | Do. | Do. | Do. | Do. | Do. | Do. .. |
| 186. Matola .. | Idgah and Grave Yard. Area : 40 x 40 ft. Value Rs. 500. | Do. | Do. | Do. | Do. | Do. | Do. .. |
| 187. Do. .. | Masjid and Ashoor Khana. Area : 60 x 50 ft. Value Rs. 800. | Do. | Do. | Do. | Do. | Do. | Do. |
| 188. Mangrool .. | Grave Yard. Area : 1½ gunthas. Value Rs. 100. | Do. | Do. | Do. | Do. | Do. | Do. .. |
| 189. Do. .. | Takiya. Area : 30 x 30 ft. Value Rs. 1,000. | Do. | Do. | Do. | Do. | Do. | Ahmedullah Qadri. |
| 190. Nanand .. | Ashoor Khana, Bagban Mahella Area : 60 x 30 ft. Value Rs. 1,000. | Do. | Do. | Do. | Do. | Do. | Muslim Panch Manag- ing. |
| 191. Do. .. | Ashoor Khana, Manyar Mahella Area : 25 x 20 ft. Value Rs. 1,500. | Do. | Do. | Do. | Do. | Do. | Do. |
| 192. Do. .. | Ashoor Khana, Momin Mahella Area : 50 x 25 ft. Value Rs. 250. | Do. | Do. | Do. | Do. | Do. | Do. |
| 193. Do. .. | Grave Yard and Chilla Bale Peer. Area : 120 x 70 ft. Value Rs. 1,000. | Do. | Do. | Do. | Do. | Do. | Nooruddin Nasiruddin. |
| 194. Do. .. | Grave Yard, Maniyaran and Idgah. Area : 28 Gunthas. Value Rs. 500. | Do. | Do. | Do. | Do. | Do. | Muslim Panch Manag- ing. |
| 195. Do. .. | Grave Yard. Area : 150 x 150 ft. Value Rs. 200. | Do. | Do. | Do. | Do. | Do. | Do. .. |

| Details of immovable properties assessed at more than Rs. 5 a year or valued at more than Re. 1 | | | | Other properties | | | Details of the properties | Cash Grant or annuities if any received from Govt. | Estimated annual income | Remarks |
|---|------------|--------|------------|------------------------|-----------------------------------|------------|---------------------------|--|-------------------------|--|
| Village | Survey No. | Area | Assessment | Village where situated | Site on which situated | Boundaries | | | | |
| (9) | (10) | (11) | (12) | (13) | (14) | (15) | (16) | (17) | (18) | (19) |
| | | A. gs. | Rs. P. | | | | | Rs. | Rs. | |
| .. | .. | .. | .. | .. | .. | .. | .. | .. | .. | East—Open land of Govt. and way. West—Way to village Ekambi. North—Way to village Birwadi. South—Abadi. |
| .. | .. | .. | .. | .. | .. | .. | .. | .. | .. | East—Way to village Chincholi Kajle. West—S. No. of Ram Patil. North—Way to Abadi. South—Way to Ekambi. |
| .. | .. | .. | .. | .. | .. | .. | .. | .. | .. | Situated in S. No. of Lal Shah Mohuddin Shah S. No. 69/B. |
| .. | .. | .. | .. | .. | .. | .. | .. | .. | .. | East—Way, open space and house of Moinuddin. West—House of Marwadi. North—House of Lalchand Marwadi. South—Road and Gram Panchayat Office. |
| .. | .. | .. | .. | .. | .. | .. | .. | .. | .. | East side of the village, situated in S. No. 48 in Gairan land. |
| Mangrool | 49 | 1 07 | 1 06 | .. | .. | .. | .. | .. | .. | North side of the village, situated in S. No. 1. |
| .. | .. | .. | .. | .. | .. | .. | .. | .. | .. | East—Public way. West—House of Narsu appa S/o Deo Appa. North—House of Manik Sagappa, Belkunde. South—Lane. Note—It is reported that the area of Ashoor Khana has been illegally encroached by Bhisu Belkunde and Shanker Sagappa after Police Action. |
| .. | .. | .. | .. | .. | .. | .. | .. | .. | .. | East—House of Qasim Saheb West—Lane. North—Lane. South—House of Nabi Saheb. |
| .. | .. | .. | .. | .. | Neem tree 1. Value Rs. 25. | .. | .. | .. | .. | East—Public way. West—House of Mumtaz S/o Imam Saheb. North—House of Narsuappa Devappa. South—House of Laxman Ramji. |
| .. | .. | .. | .. | .. | Tamrind tree 1. Value Rs. 200. | .. | .. | .. | .. | East—Well and S. No. of Abdul Kareem S/o Ali Saheb. West—S. No. of Gulabgir S/o Anandgir. North—House of Suleman S/o Rasool Sb. South—Cart track. |
| .. | .. | .. | .. | .. | Banyan tree 1. Value Rs. 25. | .. | .. | .. | .. | Situated in S. No. 131. |
| .. | .. | .. | .. | .. | Tamarind tree 1. Value Rs. 50. | .. | .. | .. | .. | East—Society Godown and way to village Jau. West—S. No. of Wazeer Saheb. North—Masanwath of Hindus. South—Cart way to village Shivni Lakh. |




District Osmanabad

| Serial No. and village | Name of the wakf | Whether the wakf is a Shia or Sunni wakf | Object of the wakf | Name of the wakf | Date and year of creation of the wakf | Details of wakf deed or deeds | Name of the Mutawalli |
|------------------------|---|--|--------------------|------------------|---------------------------------------|-------------------------------|--|
| (1) | (2) | (3) | (4) | (5) | (6) | (7) | (8) |
| 196. Nandurga .. | Grave Yard. Area : 200 x 25 ft. Value Rs. 150. | Sunni | Religious | Ack. Endt. | Not available | Not available | Mushtaq Prasad Nandurga. |
| 197. Do. .. | Jame Masjid Alongwith Ashoor Khana and Chilla Gausepak. Area : 70 x 70 ft. Value Rs. 2,000. | Do. | Do. | Do. | Do. | R. No. 85 of 1954. | Nooruddin Gaus Mo-hiuddin. |
| 198. Do. .. | Ashoor Khana. Area : 30 x 15 ft. Value Rs. 200. | Do. | Do. | Do. | Do. | Not available | Abdul Gafoor Baboo Saheb. |
| 199. Do. .. | Ashoor Khana (Demolished) Mahella Mominpura. Area : 40 x 20 ft. Value Rs. 250. | Do. | Do. | Do. | Do. | Do. | Mahetab Saheb r/o Nandurga. |
| 200. Do. .. | Dargah Syed Wali Saheb. Area : 30 x 30 ft. Value Rs. 300. | Do. | Do. | Do. | Do. | Do. | Abdul Gafoor Saheb |
| 201. Do. .. | Grave Yard. Area : 300 x 150 ft. Value Rs. 400. | Do. | Do. | Do. | Do. | Do. | Abdul Gafoor Saheb. |
| 202. Peer Moiz Wadi. | Dargah Hazrath Peer Moizuddin Saheb and Grave Yard. Area : 20 x 20 ft. and one acre. Value Rs. 800. | Do. | Do. | Do. | Do. | Do. | Mohd. Mujeebuddin Saheb S/o Mohd Ismail Saheb, Advocate. |
| 203. Ramegaon .. | Dargah Hazrat Jhobe Saheb and Grave Yard of Mujawars. Area : 105 x 65 ft. Value Rs. 1,000. | Do. | Do. | Do. | Do. | Do. | Masood Saheb Nabi Saheb. |
| 204. Do. .. | Grave Yard, Fakirs. Area : 30 x 25 ft. Value Rs. 100. | Do. | Do. | Do. | Do. | Do. | Muslim Panch Managing. |
| 205. Shivli .. | Grave yard .. Area 99 x 66 ft. Value Rs. 200. | Do. | Do. | Do. | Do. | Do. | Do. .. |
| 206. Samdurga .. | Grave yard .. Area 2 gunthas. Value Rs. 50. | Do. | Do. | Do. | Do. | Do. | Do. .. |
| 207. Sailu .. | Ashoor Khana .. Area 10 x 10 ft. Value Rs. 250. | Do. | Do. | Do. | Do. | Do. | Do. .. |
| 208. Do. .. | Chilla Maheboob Subhani and Grave yard Called "Fakir-Ka-Takiya". Area 40 x 15 ft. Value Rs. 200. | Do. | Do. | Do. | Do. | Do. | Hasan Shah son of Hyder Shah, resident of Sailu. |



| Details of immovable properties assessed at more than Rs. 5 a year or valued at more than Re. 1 | | | | Other properties | | | Details of the properties | Cash Grant or annuities if any received from Govt. | Estimated annual income | Remarks |
|---|------------|----------------|----------------|------------------------|------------------------------------|------------|---------------------------|--|-------------------------|--|
| Village | Survey No. | Area | Assessment | Village where situated | Site on which situated | Boundaries | | | | |
| (9) | (10) | (11) A. gs. | (12) Rs. P. | (13) | (14) | (15) | (16) | (17) Rs. | (18) Rs. | (19) |
| .. | .. | .. | .. | .. | .. | .. | .. | .. | .. | East—Way to village Jau. West—S. No. of Nangre. North—Cart way to village Sivni Lakh. South—S. No. of Nangre. |
| .. | .. | .. | .. | .. | Tamarind tree 2. Value Rs. 100. | .. | .. | .. | .. | East—House of Maulana Saheb. West—Cart track to Jau village. North—House of Noorudin S/o Gaus Mohiudin Qadri. South—Open land and Godown. |
| .. | .. | .. | .. | .. | .. | .. | .. | .. | .. | East—Way and Grave Yard. West—Road. North—Road. South—S. No. of Khursheed. |
| .. | .. | .. | .. | .. | .. | .. | .. | .. | .. | East—Road. West—House of Kishan. North—House of Zainuddin. South—Road. |
| .. | .. | .. | .. | .. | .. | .. | .. | .. | .. | East—Open land, way and Grave Yard. West—Road. North—S. No. of Khursheed Saheb. South—Road. |
| .. | .. | .. | .. | .. | .. | .. | .. | .. | .. | East—Way and Dargah Syed Wali. West—Road. North—S. No. of Khursheed Saheb. South—Road. |
| .. | .. | .. | .. | .. | .. | .. | .. | .. | .. | East—S. No. 5. West—Agri. land, Nala and Govt. Road. North—Agri. land. South—Cart way to road. |
| .. | .. | .. | .. | .. | .. | .. | .. | .. | .. | Situated in S. No. 153 of Masood son of Nabi Saheb. |
| .. | .. | .. | .. | .. | .. | .. | .. | .. | .. | East—Mangwada. West—Police way. North—House of Chandu Shah. South—S. No. of Chandu Shah. |
| .. | .. | .. | .. | .. | .. | .. | .. | .. | .. | East—S. No. 273 Gairan land West—Public way to Jaiphal village. North—Gairan land. South—Gairan land. |
| .. | .. | .. | .. | .. | Babool tree 1. Value Rs. 40. | .. | .. | .. | .. | Situated in S. No. 92. East—Village. West—S. No. 92. North—Public way. South—S. No. 91. |
| .. | .. | .. | .. | .. | .. | .. | .. | .. | .. | East—Public way and Well. West—House of Mahada. North—House of Mahada. South—Public way. Note.—The area has been occupied by Shri Mahada son of Ananda, after police action. |
| .. | .. | .. | .. | .. | .. | .. | .. | .. | .. | East—House Bhagwat Rakhmaji West—Public way. North—House of Hasan s/o Haider and others. South—Kotha of Supa Tukaram Reddi. |

District Osmanabad



| Serial No. and village | Name of the wakf | Whether the wakf is a Shia or Sunni wakf | Object of the wakf | Name of the wakf | Date and year of creation of the wakf | Details of wakf deed or Name of the Mutawalli deeds |
|------------------------------|--|--|--------------------|------------------|---------------------------------------|--|
| (1) | (2) | (3) | (4) | (5) | (6) | (7) |
| 209. Sailu | Grave yard in Gairan land South side of the village. Area 160×80 ft. Value Rs. 500. | Sunni | Religious | Ack. End. | Not available | Not available Muslim Panch Managing. |
| 210. Do. | Grave yard for family of Maula Son of Imam Patel. Area 30×30 ft. Value Rs. 50. | Do. | Do. | Do. | Do. | Do. Maula son of Imam Patel |
| 211. Do. | Idgah Area 50×50 ft. Value Rs. 100. | Do. | Do. | Do. | Do. | Do. Muslim Panch Managing. |
| 212. Do. | Masjid and Dargah Syed Sadat Area 66×60 ft. Value Rs. 2,000. | Do. | Do. | Do. | Do. | R. No. 86, 87 of 1954. Shaikh Imam son of Shaikh Sarwar. |
| 213. Sarola | Chilla Peer Dawal Malik Saheb Ashoor Khana and Grave yard. Area 10 gunthas. Value Rs. 1,000. | Do. | Do. | Do. | Do. | M. N. 1300 of Shamsheer Son of Ameer 1301 Hajri. |
| 214. Sankral | Chilla Maheboob Subhani and Grave yard. Area 60×50 ft. Value Rs. 400. | Do. | Do. | Do. | Do. | Not available Murtuza Khan son of Mohiuddin Khan. |
| 215. Sandala-Lohara (Tembi). | Ashoor Khana Area 30×27 ft. Value Rs. 500. | Do. | Do. | Do. | Do. | Do. Muslim Panch Managing |
| 216. Do. | Dargah Jangli Peer Saheb .. Area 40×30 ft. Value Rs. 500. | Do. | Do. | Do. | Do. | Do. Baban Ameer and others |
| 217. Do. | Dargah Khaja Bande Nawaz, Chilla Maheboob Subhani and Grave yard. Area 216×98 ft. Value Rs. 800. | Do. | Do. | Do. | Do. | Do. Dade Nawaz. .. |
| 218. Do. | Grave yard Area 75×60 ft. Value Rs. 150. | Do. | Do. | Do. | Do. | Do. Muslim Panch Managing |
| 219. Do. | Grave yard Area 120×112 ft. Value Rs. 700. | Do. | Do. | Do. | Do. | Do. Shri Taleb-Ehai. |

Details of immovable properties
assessed at more than Rs. 5 a year
or valued at more than Re. 1


Other properties

Cash
Grant
or
annuities
if any
received
from
Govt.
Estimated
annual
income




| Village | Survey No. | Area | Asses- ment | Village where situated | Site on which situated | Boundaries | Details of the properties | (17) Rs. | (18) Rs. | Remarks |
|---------|---------------|----------------|----------------|------------------------------|------------------------------|------------|---------------------------------|-------------|-------------|--|
| (9) | (10) | (11) A. gs. | (12) Rs. P. | (13) | (14) | (15) | (16) | | | (19) |
| .. | .. | .. | .. | .. | .. | .. | .. | .. | .. | East—House of Venkat Dhan- diba Gunde and house of Rama Mahadu. West—S. No. Namdeo S/o Sadashio. North—Public way. South—S. No. of Namdeo son of Sadashiv. |
| .. | .. | .. | .. | .. | .. | .. | .. | .. | .. | East—Cart track for Ausa. West—S. No. of Rakhmaji son of Gangaram. North—Talab. South—S. No. of Rakhmaji son of Gangaram. |
| .. | .. | .. | .. | .. | .. | .. | .. | .. | .. | East—Talab. West—S. No. of Rakhmaji son of Gangaram. North—Cart track for Ausa. South—S. No. of Rakhmaji son of Gangaram. |
| .. | .. | .. | .. | .. | Neem tree 1 Value Rs. 25. | .. | .. | .. | .. | Situated in Muslim Mahella. East—Lane and house of Murli Nagurao. West—House of Sk. Raheem son of Sk. Aluddin. North—House of Govinda Nara- yan Kulkarni. South—Lane and house of Maula son of Imam. |
| Saroala | 145 | 0 20 | 0 42 | .. | .. | .. | .. | .. | .. | Situated in S. No. 145. Note.—The area about 5 gunthas is under possession of Society. |
| .. | .. | .. | .. | .. | .. | .. | .. | .. | .. | East—Way to village Malkunji. West—Way to Abadi and open land of Gairan. North—Way to village Nan- durga. South—Way to Abadi and open land of Gairan. |
| .. | .. | .. | .. | .. | .. | .. | .. | .. | .. | East—Cart way. West—Lane and Masjid. North—Public way. South—Way and open land of Dargah. |
| .. | .. | .. | .. | .. | .. | .. | .. | .. | .. | Situated in S. No. 108 of Shri Nag Appa Tukaram Saheb. |
| .. | .. | .. | .. | .. | .. | .. | .. | .. | .. | East—Public way. West—Cart way and Ashoor khana. North—Way to Abadi and open land of gaothan. South—Cart way and Grave- yard of Hindus. |
| .. | .. | .. | .. | .. | .. | .. | .. | .. | .. | East—Way and Masjid. West—Cart way to Abadi any Gaothna land. North—Cart way to village Nagar Sewga. South—Abadi and open land of Gaothan. |
| .. | .. | .. | .. | .. | .. | .. | .. | .. | .. | East—Open land of gaothan and Cart way to abadi. West—S. No. 184. North—Open land of gaothan and abadi. South—S. No. 184. |

District Osmanabad



| Serial No. and village | Name of the wakf | Whether the wakf is a Shia or Sunni wakf | Object of the wakf | Name of the wakf | Date and year of creation of the wakf | Details of wakf deed or deeds | Name of the Mutawalli |
|-----------------------------|---|--|--------------------|------------------|---------------------------------------|--|---|
| (1) | (2) | (3) | (4) | (5) | (6) | (7) | (8) |
| 220. Sandal Lohara (Tembhi) | Masjid .. Area 30 × 20 ft. Value Rs. 400. | Sunni | Religious | Ack. Endt. | Not available | Not available | Muslim Panch Managing |
| 221. Do. | Masjid .. Area 33 × 27 ft. Value Rs. 500. | Do. | Do. | Do. | Do. | Do. | Baban Bhai Jabbar Hyder |
| 222. Shivni Lakh | Chilla Pere Ismail Qadri .. Area 4 × 4 ft. Value Rs. 50. | Do. | Do. | Do. | Do. | Do. | Ganpati son of Mahadu. |
| 223. Do. | Grave Yard alongwith Chilla Peer Saheb. Area 40 × 30 ft. Value Rs. 200. | Do. | Do. | Do. | Do. | Do. | Muslim Panch Managing |
| 224. Sirsal | Grave yard in Gaothan .. Area 2 gunthas. Value Rs. 250. | Do. | Do. | Do. | Do. | Do. | Do. .. |
| 225. Sindala Jagir | Dargah Shaikh Auliya .. Area 15 × 10 ft. Value Rs. 300. | Do. | Do. | Do. | Do. | Do. | Do. .. |
| 226. Do. | Grave yard .. Area 18 gunthas. Value Rs. 200. | Do. | Do. | Do. | Do. | Do. | Do. .. |
| 227. Do. | Masjid .. Area 20 × 20 ft. Value Rs. 250. | Do. | Do. | Do. | Do. | Do. | Do. .. |
| 228. Shivni Bk. | Grave yard .. Area 22 gunthas. Value Rs. 500. | Do. | Do. | Do. | Do. | Do. | Do. .. |
| 229. Tungi Bk. | Dargah Hairath Syed Kareem Shah Wali Ashoor Khana and Grave yard. Area 240 × 140 ft. Value Rs. 2,000. | Do. | Do. | Do. | Do. | R. No. 16 of Nawaz Hussain Patel 1954. | |
| 230. Do. | Idgah .. Area 40 × 30 ft. Value Rs. 500. | Do. | Do. | Do. | Do. | Not available | Muslim Panch Managing |
| 231. Do. | Masjid (Delapidated) .. Area 60 × 30 ft. Value Rs. 2,000. | Do. | Do. | Do. | Do. | Do. | Gulam Rasool son of Sahebial, resident of Tungi Bk. |



| Details of immovable properties assessed at more than Rs. 5 a year or valued at more than Re. 1 | | | | Other properties | | | Details of the properties | Cash Grant or annuities if any received from Govt. | Estimated annual income | Remarks |
|---|--------------------------------|--------------------------|---------------------------|------------------------|------------------------|------------|---------------------------|--|-------------------------|--|
| Village | Survey No. | Area | Assessment | Village where situated | Site on which situated | Boundaries | | | | |
| (9) | (10) | (11) | (12) | (13) | (14) | (15) | (16) | (17) | (18) | (19) |
| | | A. gs. | Rs. P. | | | | | Rs. | Rs. | |
| .. | .. | .. | .. | .. | .. | .. | .. | .. | .. | East—Open land of Gaethan, way and Grave yard. West—Way and Ashoor khana North—Cart way. South—Open land and way to dargah. |
| .. | .. | .. | .. | .. | .. | .. | .. | .. | .. | East—House of Dhondi Sutar West—Open land of Manik wada. North—House of Shanker Tamboli. South—Government way and abadi. |
| .. | .. | .. | .. | .. | .. | .. | .. | .. | .. | Situated in S. No. of Manadu Tamadkar. |
| .. | .. | .. | .. | .. | .. | .. | .. | .. | .. | East—Way and temple. West—S. No. 72. North—Way to village Kharosa and Mangwada. South—Open land of Temple Hanuman. |
| .. | .. | .. | .. | .. | .. | .. | .. | .. | .. | East—Village Locality. West—Way to village Chandol North—Way to village. South—Way to Dargah Bale Peer. |
| Sinjala Jagir. | 36 (As per V. F. VII, XII). | 2 10 V. F. VII, XII). | 2 15 Value Rs. 2,000). | .. | .. | .. | .. | .. | 50 | Situated in S. No. 36. Note.—Inam land has been given on Laoni by Tahsai Office. Situated in S. No. 37. |
| .. | .. | .. | .. | .. | .. | .. | .. | .. | .. | East—Village locality. West—House of Nawab Patel. North—Way. South—Way. |
| .. | .. | .. | .. | .. | .. | .. | .. | .. | .. | Situated in S. No. 1. |
| .. | .. | .. | .. | .. | .. | .. | .. | .. | .. | East—Well and way to AUSA. West—Cart way to village Tembi North—S. No. of Ramrao Gopala and Khaja Miyan Deshmukh. South—Nala and Abadi. |
| .. | .. | .. | .. | .. | .. | .. | .. | .. | .. | Situated in S. No. of Akhtar Budha Miyan. |
| .. | .. | .. | .. | .. | .. | .. | .. | .. | .. | East—Public way. West—House of Arjun Masalker. North—Public way and house of Digu Bhanudas, Masalker South—House of Narayanba Masalker, and house of Bhaurao Masalker. Note.—Theid has been demolished during Police Action, People of the village are obstructing the Community to reconstruct the Masjid. |

District Osmanabad


| Serial No. and village | Name of the wakf | Whether the wakf is a Shia or Sunni wakf | Object of the wakf | Name of the wakf | Date and year of creation of the wakf | Details of wakf deed or deeds | Name of the Mutawalli |
|------------------------|---|--|--------------------|------------------|---------------------------------------|-------------------------------|---------------------------------------|
| (1) | (2) | (3) | (4) | (5) | (6) | (7) | (8) |
| 232. Taduli .. | Grave yard .. Area 150×85 ft. Value Rs. 200. | Sunni | Religious | Ask. Endt. | Not available | Not available | Muslim Panch Managing |
| 233. Talni .. | Ashoor Khana .. Area 25×15 ft. Value Rs. 500. | Do. | Do. | Do. | Do. | Do. | Do. .. |
| 234. Do. .. | Ashoor Khana (without roof) .. Area 20×15 ft. Value Rs. 100. | Do. | Do. | Do. | Do. | Do. | Do. .. |
| 235. Do. .. | Chilla Ismail Qadri .. Area 10×10 ft. Value Rs. 50. | Do. | Do. | Do. | Do. | Do. | Do. .. |
| 236. Do. .. | Dargah Hazrath Shahdullah Wali Saheb. Area 10×10 ft. Value Rs. 2,000. | Do. | Do. | Do. | Do. | Do. | Do. .. |
| 237. Do. .. | Dargah Shah Dawal Wali and Grave yard. Area 3 gunthas. Value Rs. 500. | Do. | Do. | Do. | Do. | Do. | Do. .. |
| 238. Do. .. | Grave yard .. Area 5 gunthas. Value Rs. 400. | Do. | Do. | Do. | Do. | Do. | Do. .. |
| 239. Do. .. | Grave yard .. Area 3 gunthas. Value Rs. 200. | Do. | Do. | Do. | Do. | Do. | Do. .. |
| 240. Do. .. | Grave yard .. Area 2 gunthas. Value Rs. 250. | Do. | Do. | Do. | Do. | Do. | Do. .. |
| 241. Do. .. | Idgah .. Area 75×60 ft. Value Rs. 200. | Do. | Do. | Do. | Do. | Do. | Muslla Zainuddin, resident of Talni. |
| 242. Ujani .. | Dargah Shaikh Babu .. Area 60×40 ft. Value Rs. 200. | Do. | Do. | Do. | Do. | Do. | Nazir Ismail, Chunnu Azam and others. |
| 243. Do. .. | Takiya Malang Shah with Grave yard. Area 30×25 ft. Value Rs. 1,100. | Do. | Do. | Do. | Do. | Do. | Chaman Shah and Ibrahim. |
| 244. Uti Bk. .. | Ashoor Khana .. Area 18×10 ft. Value Rs. 300. | Do. | Do. | Do. | Do. | Do. | Muslim Panch Managing |
| 245. Do. .. | Dargah Ahmed Saheb .. Area 40×30 ft. Value Rs. 300. | Do. | Do. | Do. | Do. | Do. | Do. .. |
| 246. Do. .. | Dargah Mubarak Shah .. Area 12×10 ft. Value Rs. 50. | Do. | Do. | Do. | Do. | Do. | Ameeruddin Chand Saheb and others. |

| Details of immovable properties assessed at more than Rs. 5 a year or valued at more than Re. 1 | | | | Other properties | | | Details of the properties | Cash Grant or annuities if any received from Govt. | Estimated annual income | Remarks |
|---|------------|--------|--|----------------------|------------------------------------|------------|---------------------------|--|-------------------------|---|
| Village | Survey No. | Area | Assessment | Place where situated | Site on which situated | Boundaries | | | | |
| (9) | (10) | (11) | (12) | (13) | (14) | (15) | (16) | (17) | (18) | (19) |
| | | A. gs. | Rs. P. | | | | | Rs. | Rs. | |
| .. | .. | .. | .. | .. | .. | .. | .. | .. | .. | East—Way to Abadi. West—Way to village Holi. North—Abadi. South—Gaothan land. |
| .. | .. | .. | .. | .. | Neem tree one .. Value Rs. 100. | .. | .. | .. | .. | East—House of Maheboob Saheb West—Way. North—Open place. South—House of Pasha Saheb. |
| .. | .. | .. | .. | .. | .. | .. | .. | .. | .. | East—Public way. West—House of Kada Bai. North—House of Kada Bai. South—Public way. |
| .. | .. | .. | .. | .. | .. | .. | .. | .. | .. | Situated in S. No. 1 of Kada Bai wife of Murai. |
| .. | .. | .. | .. | .. | .. | .. | .. | .. | .. | Situated in S. No. 9 of Shanker Bhim Rao Patil. |
| .. | .. | .. | .. | .. | .. | .. | .. | .. | .. | East—Gaothan land and Abadi West—Way to village Killari. North—Way to village Killari. South—Agri. land of Tukaram. |
| .. | .. | .. | .. | .. | .. | .. | .. | .. | .. | Situated in S. No. 19 of Dastagir Patel. |
| .. | .. | .. | .. | .. | .. | .. | .. | .. | .. | Situated in S. No. 152 of Mohd. Shah Fakir. |
| .. | .. | .. | .. | .. | .. | .. | .. | .. | .. | Situated in S. No. 19. |
| .. | .. | .. | .. | .. | .. | .. | .. | .. | .. | Situated in S. No. 153 of Harkona Bai wife of Hari Resident of Thini. |
| .. | .. | .. | .. | .. | .. | .. | .. | .. | .. | East—S. No. of Chiman Shah. West—Road to Tuljapur. North—S. No. of Iimbaji Sukhaji. South—Way and Grave yard. |
| .. | .. | .. | .. | .. | .. | .. | .. | .. | .. | East—S. No. of Maheboob Khan. West—S. No. of Chand Shah and others. North—S. No. of Maheboob Qasim. South—S. No. of Ibrahim. |
| .. | .. | .. | .. | .. | .. | .. | .. | .. | .. | East—House of Maheboob Tamboli. West—Way. North—Public way. South—House of Maheboob Mullani. |
| .. | .. | .. | .. | .. | .. | .. | .. | .. | .. | East—Public way. West—Grave yard. North—Public way. South—Dargah Mubarak Shah. |
| Uti Bk. | 38 | 0 28 | 0 87 | .. | .. | .. | .. | .. | 200 | Situated in S. No. 38. |
| | | | (As per V. F. VII, XII). Value Rs. 500. | | | | | | | |



District Osmanabad

| Serial No. and village | Name of the wakf | Whether the wakf is a Shia or Sunni wakf | Object of the wakf | Name of the wakif | Date and year of creation of the wakf | Details of wakf deed or deeds | Name of the Mutawalli |
|------------------------|--|--|--------------------|-------------------|---------------------------------------|-------------------------------|--|
| (1) | (2) | (3) | (4) | (5) | (6) | (7) | (8) |
| 247. Uti Bk. | Dargah Bale Saheb .. Area 15×10 ft. Value Rs. 50. | .. Sunni | Religious | Ack. End. | Not available | Not available | Karmachari Bahar and others. |
| 248. Do. | Grave yard .. Area 160×80 ft. Value Rs. 100. | .. Do. | Do. | Do. | Do. | Do. | Muslim Panch Managiring |
| 249. Umbadga Bk. | Grave yard .. Area 100×50 ft. Value Rs. 200. | .. Do. | Do. | Do. | Do. | Do. | Do. .. |
| 250. Do. | Masjid and Grave yard .. Area 50×40 ft. Value Rs. 500. | .. Do. | Do. | Do. | Do. | Do. | Do. .. |
| 251. Warwada | Grave yard .. Area 25×25 ft. Value Rs. 200. | .. Do. | Do. | Do. | Do. | Do. | Do. .. |
| 252. Do. | Masjid .. Area 30×30 ft. Value Rs. 200. | .. Do. | Do. | Do. | Do. | Do. | Do. . |
| 253. Wadji | Dargah Maheboob Subhani .. Area 34×25 ft. Value Rs. 200. | Do. | Do. | Do. | Do. | Do. | Do. .. |
| 254. Do. | Grave yard .. Area 66×33 ft. Value Rs. 100. | .. Do. | Do. | Do. | Do. | Do. | Do. .. |
| 255. Wagholi | Chilla Peer Syed Allaiddin, Chilla Peer Pasha Saheb. Area 100×100 ft. Value Rs. 200. | Do. | Do. | Do. | Do. | Do. | Ismail Shah son of Chand Shah. |
| 256. Do. | Grave yard and Chilla Peer Dawal Malik Saheb. Area 50×50 ft. Value Rs. 200. | Do. | Do. | Do. | Do. | Do. | Do. .. |
| 257. Wangi Wadi | Dargah Hazrath Raja Bagh Sawar and Grave yard. Area 2 gunthas. Value Rs. 300. | Do. | Do. | Do. | Do. | Do. | Syed Osman and Syed Noor Patel, resident of Wangi. |
| 258. Yellori | Grave Yard and Dargah Hazrath Peer Saheb. Area 35 gunthas. Value Rs. 400. | Do. | Do. | Do. | Do. | Do. | Muslim Panch Managiring |
| 259. Yakatpur | Chilla Peer Ismail Qadri .. Area 20×20 ft. Value Rs. 150. | .. Do. | Do. | Do. | Do. | Do. | Do. .. |
| 260. Do. | Grave yard .. Area 80 × 50 ft. Value Rs. 1,000. | .. Do. | Do. | Do. | Do. | Do. | Do. .. |



Details of immovable properties
assessed at more than Rs. 5 a year
or valued at more than Re. 1

Other properties

Details of
the
properties


Cash
Grant
or
Estimated
annual
income
if any
received
from
Govt.

Remarks

| Village | Survey No. | Area | Assess- ment | Place where situated | Site on which situated | Boundaries | (16) | (17) Rs. | (18) Rs. | (19) |
|---------|---------------|----------------|-----------------|----------------------------|---|------------|------|-------------|-------------|--|
| (9) | (10) | (11) A. gs. | (12) Rs. P. | (13) | (14) | (15) | (16) | (17) Rs. | (18) Rs. | (19) |
| .. | .. | .. | .. | .. | .. | .. | .. | .. | .. | Situated in S. No. 38. |
| .. | .. | .. | .. | .. | .. | .. | .. | .. | .. | East—Way to village. West—Way to village. North—Land of Mullani. South—Public way. |
| .. | .. | .. | .. | .. | .. | .. | .. | .. | .. | East—Way to Abadi. West—Way to Abadi. North—Land of Natu Rao. South—Land of Sham Rao. |
| .. | .. | .. | .. | .. | .. | .. | .. | .. | .. | East—House of Sk. Chand. West—Public way. North—House of Sk. Chand. South—House of Vithal Rao. |
| .. | .. | .. | .. | .. | .. | .. | .. | .. | .. | East—Gaothan land. West—Public way. North—Public way. South—House. |
| .. | .. | .. | .. | .. | .. | .. | .. | .. | .. | East—House of Santram Dongre. West—Public way. North—Public way. South—House of Vithal. |
| .. | .. | .. | .. | .. | .. | .. | .. | .. | .. | East—Land of Amruta Bhau West—House of Ramling Tipa- nna. North—Land of orndiba Aba. South—Public way. |
| .. | .. | .. | .. | .. | .. | .. | .. | .. | .. | East—Land of Bhagu Bai. West—Land of Bhagu Bai. North—Land of Bhagu Bai. South—Public way. |
| .. | .. | .. | .. | .. | Banyan trees—1 Pipal tree—2 Value Rs. 50. | .. | .. | .. | .. | Situated on the Hillock in Garian land. North—Side of the village. |
| .. | .. | .. | .. | .. | Tamarind tree 1 Value Rs. 50. | .. | .. | .. | .. | East—Way. West—S. No. 82 of Laxman Vithoba. North—S. No. of Ananda Pawar and open land. South—Way. |
| .. | .. | .. | .. | .. | Tree 1. Value Rs. 50. | .. | .. | .. | .. | Situated in S. No. 2 of Mahe- mooda Begum. East—Open space of Masjid West—Grave yard. North—Road. South—Dargeh. |
| .. | .. | .. | .. | .. | .. | .. | .. | .. | .. | East—Agri. land of Hanmant Rao. West—Govt. way. North—Agri. land of Hanmant Rao. South—Gaothan and houses. |
| .. | .. | .. | .. | .. | Babool trees- 2 Value Rs. 20. | .. | .. | .. | .. | Situated in S. No. 45 of Digam- ber son of Bapu. |
| .. | .. | .. | .. | .. | Banyan tree-1 Value Rs. 100. | .. | .. | .. | .. | East—Public way. West—Cart track to Karaigaon and school. North—Public way and Temple Maroti. South—Abadi. |

District Osmanabad

| Serial No. and village | Name of the wakf | Whether the wakf is a Shia or Sunni wakf | Object of the wakf | Name of the wakif | Date and year of creation of the wakf | Details of wakf deed or deeds | Name of the Mutawalli |
|---------------------------|--|--|--------------------------|----------------------|---|-------------------------------------|---------------------------|
| (1) | (2) | (3) | (4) | (5) | (6) | (7) | (8) |
| 261. Yeli | .. Ashoor Khana Area 12 x 12 ft. Value Rs. 200. | Sunni | Religious | Eck. Endt. | Not available | Not available | Muslim Pancha managing |
| 262. Do. | .. Grave Yard .. Area 100 x 25 ft. Value Rs. 250. | Do. | Do. | Do. | Do. | Do. | Do. |
| 263. Yerandi | .. Grave yard .. Area 40 x 40 ft. Value Rs. 700. | Do. | Do. | Do. | Do. | Do. | Do. |
| 264. Yelwat | .. Grave yard in gaathan Area 50 x 40 ft. Value Rs. 200. | Do. | Do. | Do. | Do. | Do. | Do. |



Taluka Ausa

| Details of immovable properties assessed at more than Rs. 5 or valued at more than Re. 1 | | | | Other properties | | | Details of the properties | Cash Grant or annuities if any received from Govt. | Estimated annual income | Remarks |
|--|------------|--------|------------|------------------------|------------------------|------------|---------------------------|--|-------------------------|---|
| Village | Survey No. | Area | Assessment | Village where situated | Site on which situated | Boundaries | | | | |
| (9) | (10) | (11) | (12) | (13) | (14) | (15) | (16) | (17) | (18) | (19) |
| | | A. gs. | Rs. P. | | | | | Rs. | Rs. | |
| .. | .. | .. | .. | .. | .. | .. | .. | .. | .. | East—House of Janba Kinwali. West—Lane. North—Lane. South—House of Janba Kinwali. |
| .. | .. | .. | .. | .. | .. | .. | .. | .. | .. | East—Way to village Kini Thot. West—S. No. of Janba. North—S. No. of Janba. South—Way to village Kini Thot |
| .. | .. | .. | .. | .. | .. | .. | .. | .. | .. | Situated, in S. No. 3 of Gopala, son of Kadoji. |
| .. | .. | .. | .. | .. | .. | .. | .. | .. | .. | East—Way to village Chin-choli. West—S. No. of Patil. North—Way to village Chin-choli. South—Abadi. |





PART "B"

Pages 40 to 42

[Wakfs having an annual income of more than ten thousand rupees or having properties valued at rupees one lakh]


There is no entry in part 'B'.

District Osmanabad

| Serial No. and village | Name of the wakf | Whether the wakf is a Shia or Sunni wakf | Object of the wakf | Name of the wakf | Date and year of creation of the wakf | Details of wakf deed or deeds | Name of the Mutawalli |
|------------------------|------------------|--|--------------------|------------------|---------------------------------------|-------------------------------|-----------------------|
| (1) | (2) | (3) | (4) | (5) | (6) | (7) | (8) |

PART " B "

| | | | | | | |
|---------|---|----------|-----------|------------|---|--|
| 1. Ausa | .. Jame Masjid, Bazar Galli .. Area 92x84 ft. Value Rs. 50,000. | Sunni .. | Religious | Ack. Endt. | Not available M.No. 169 of 14th Shahre- ar, 1296 F. | Gulam Gareeb Nawaz son of Mir Hayat Ali Saheb, Qazi. |
|---------|---|----------|-----------|------------|---|--|



Details of immovable properties
assessed at more than Rs. 5 a year or
valued at more than Re. 1

Other properties

| Village | Survey No. | Area | Assessment | Village where situated | Site on which situated | Boundaries | Details of the properties | Cash Grant or annuities if any received from Govt. | Estimated annual income |
|-------------------|------------|--------|------------|------------------------|------------------------|------------|---------------------------|--|-------------------------|
| (9) | (10) | (11) | (12) | (13) | (14) | (15) | (16) | (17) | (18) |
| | | A. gs. | Rs. P. | | | | | Rs. | Rs. |
| PART " B " | | | | | | | | | |
| Ausa | 236 | 13 35 | 33 00 | .. | Tamarind trees-2 | .. | Electric fitting | .. | 14,000 |
| | 237 | 15 36 | 30 00 | .. | Value Rs. 250. | .. | Value Rs. 400 | .. | |
| | 238 | 32 31 | 38 00 | .. | Neem trees-2 | .. | Jalli. | .. | |
| | 329 | 37 21 | 36 00 | .. | Value Rs. 15. | .. | Value Rs. 750. | .. | |
| | 330 | 30 35 | 27 00 | .. | Shops-2. | .. | Janamaz 10. | .. | |
| | 331 | 20 23 | 28 00 | .. | Value Rs. 1,000. | .. | Value Rs. 200. | .. | |
| | 333 | 35 30 | 31 00 | .. | | .. | Quran Sharifs 2. | .. | |
| | | | | .. | | .. | Value Rs. 30. | .. | |
| Total | 7 | 187 11 | 223 00 | | 1,265 | | 1,380 | | |

(As per J. B. No. 9 of 1952 A. D.).

Value Rs. 1,00,000.
(One lakh)



Remarks
East—Road.
West—House of Kharba Mane.
North—Public way.
South—House of Radha Kishan.




PART "C"

Pages 43 to 49

[Means other than those shown in category "A"
and "B".]

District Osmanabad

| Serial No. and village | Name of the wakf | Whether the wakf is a Shia or Sunni wakf | Object of the wakf | Name of the wakf | Date and year of creation of the wakf | Details of wakf deed or deeds | Name of the Mutawali |
|------------------------|--|--|----------------------|------------------|--|--|---------------------------------------|
| (1) | (2) | (3) | (4) | (5) | (6) | (7) | |
| PART "C" | | | | | | | |
| 1. Ausa | Dargah Hazrath Talib Saheb, Sunni Dargah Hazrath Burhan Saheb, Masjid and Graveyard. Area 15 gunthas. Value Rs. 1,000. | Sunni | Religious Ask. Eult. | Not available | M. No. 19075, dated 14th Jamadiussani, 1300 Hijri. | Wakf Committee. | |
| 2. Do. | Dargah Hazrath Khaja Nakshbandi, Musafir Khana (delapidated) and graves. Area 85 x 85 ft. Value Rs. 2,500. | Do. | Do. | Do. | Do. | M. No. 15986 dated 23rd Ramzan, 1299 Hajri. | Ashraf Ali son of Al Mannan, Inamdar. |
| 3. Do. | Dargah Hazrath Syed Sadat Burhanuddin Saheb and Masjid. Area 6 gunthas. Value Rs. 7,000. | Do. | Do. | Do. | Do. | M. No. 3250 of 18th Aban, 1297 F. M. No. 325 of 17th Aban 1296 F. (As per J. B.). M. No. 29209, 14th Rajjab, 1301 Hijri (Killari). | Syed Azeemuddin Saheb Jannat Ali. |
| 4. Do. | Dargah Hazrath Shab Khaja Saheb, Masjid and Graveyard. Situated in Gairan S. No. 88. Area 4 gunthas. Value Rs. 8,000. | Do. | Do. | Do. | Do. | M. No. 3443 of 21 Jamadiulawal 1288 Hijri. (As per J. B. File). | Yakoob Ali son of Mahboob Ali. |
| 5. Do. | Masjid, Mahella Khandag. Area 40 x 30 ft. Value Rs. 5,000. | Do. | Do. | Do. | Do. | Not available | Mauzam Ali s/o Masoom Ali Inamdar. |






Details of immovable properties assessed at more than Rs. 5 a year or valued at more than Re. 1

| Village | Survey No. | Area | Assessment | Village where situated | Site on which situated | Boundaries | the properties | annuities if any received from Govt. | annual income | Remarks |
|---|---------------------------------------|---|--|------------------------|--|------------|--|--------------------------------------|---------------|---|
| (9) | (10) | (11) | (12) | (13) | (14) | (15) | (16) | (17) | (18) | (19) |
| | | A. gs. | Rs. P. | | | | | Rs. | | |
| PART " C " | | | | | | | | | | |
| Ausa .. | 230 281 | 18 37 11 17 | 20 56 26 12 | .. | Well 1 Value Rs. 2,500. Tamarind trees Value Rs. 500. Chapha tree 1. Value Rs. 25. Sirsi tree 1. Value Rs. 20. Sitaphal trees 40. Value Rs. 50. | .. | .. | .. | 1,000 | Situated in S. No. 281. |
| | 2 | 30 14 | 46 68 | | 3,095 | | | | | |
| (As per V. F. VII, XII.) Value Rs. 20,000. | | | | | | | | | | |
| | 352 353 | 25 08 25 22 | 18 00 36 00 | .. | Banya trees 2 Value Rs. 25. Other tree 1. Value Rs. 25. | .. | .. | .. | 1,500 | Situated in S. No. 352 and 353. |
| | 2 | 50 30 | 54 00 | | | | | | | |
| (As per V. F. VII, XII). Value Rs. 30,000. | | | | | | | | | | |
| Ashiv Ausa .. | 90 189 216 219 220 217 | 16 35 13 12 13 39 10 19 9 13 11 10 | 7 19 16 28 11 59 8 58 10 29 13 72 | .. | Tamarin trees 8 Value Rs. 400. Ritha trees 2. Value Rs. 30. Pimpri tree 1 Value Rs. 50 Sitaphal trees 50. Value Rs. 200. Well 1. Value Rs. 3,000. | .. | .. | .. | 2,000 | Situated in S. No. 189. |
| Killari .. | 217 | 11 10 | 13 72 | | | | | | | |
| Total .. | 6 | 75 08 | 67 65 | | 3,680 | | | | | |
| (As per J. B. Record). Value Rs. 28,000. | | | | | | | | | | |
| Ausa .. | 154 155 | 28 29 20 31 | 25 00 12 25 | .. | Neem trees 2 Value Rs. 100. Tamarind tree 1 Value Rs. 50. Pimpri tree 1. Value Rs. 25. Kawit tree 1. Value Rs. 15. | .. | .. | .. | 1,500 | East—Gairan land. West—Way. North—Gairan land. South—S. No. 91. |
| Almala | 126 | 22 20 | 16 92 | .. | | | | | | |
| Total .. | 3 | 72 00 | 54 17 | | 190 | | | | | |
| (As per J. B. Record). Value Rs. 15,000. | | | | | | | | | | |
| .. | .. | .. | .. | .. | Shop 1 Value Rs. 600. Tamarind tree 1. Value Rs. 30. | .. | Chatai Janamaz Pare etc. Value Rs. 316. | .. | 60 | East--Way and house of Akram Ali West—Public way. North—Public way. South—Way. |

District Osmanabad



| Serial No. and village | Name of the wakf | Whether the wakf is a Shia or Sunni wakf | Object of the wakf | Name of the wakf | Date and year of creation of the wakf | Details of wakf deed or deeds | Name of the Mutawalli |
|------------------------|--|--|--------------------|------------------|---------------------------------------|---|--|
| (1) | (2) | (3) | (4) | (5) | (6) | (7) | (8) |
| 6. Ausa .. | Kali Masjid, Gau Qasaban and Graveyard. Area 40 x 40 ft. and 2 gunthas. Value Rs. 5,000. | Sunni | Religious | Ack. Endt. | Not available | Registered | Syed Ibrahim Saheb and others. |
| 7. Do. .. | Tomb Hazrath Jamaluddin Saheb. Area 10 x 10 ft. Value Rs. 5,000. | Do. | Do. | Do. | Do. | Not available | Baba Miyan Syed Hussains Saheb. |
| 8. Bhada .. | Dargah Gulab Shah and Naqar Khand (Delapidated). Area 33 x 33 and 10 x 10 ft. Value Rs. 250. | Do. | Do. | Do. | Do. | Do. | Dagdu Rahmu and Others |
| 9. Hasalgan .. | Dargah Nause Peer .. Area 30 x 20 ft. Value Rs. 200. | Do. | Do. | Do. | Do. | Do. | Fareed Lalu Bhai and Others. |
| 10. Jau .. | Chilla Hazrath Sk. Fareed Shaker Ganj and Ashoor Khana. Area 50 x 35 ft. Value Rs. 500. | Do. | Do. | Do. | Do. | Do. | Mohd. Fakir Saheb. |
| 11. Sirsal .. | Dargah Hazrath Bale Peer .. Area 75 x 65 ft. Value Rs. 600. | Do. | Do. | Do. | Do. | M. No. 422 of Mohiuddin son of Bale 4 Safar, 1300 Hijri. (As per J. B. Record). | Saheb. |
| 12. Yelwat .. | Ashoor Khana .. Area 17 x 15 ft. Value Rs. 200. | Do. | Do. | Do. | Do. | Not available | Mohd. Hassan Ismail Maula Nabi and Others. |

| Details of immovable properties assessed at more than Rs. 5 a year or valued at more than Re. 1 | | | | other properties | | | Details of the properties | Cash Grant or annuities if any received from Govt. | Estimated annual income | Remarks |
|---|------------|--|------------|------------------------|------------------------|------------|---------------------------|--|-------------------------|---|
| Village | Survey No. | Area | Assessment | Village where situated | Site on which situated | Boundaries | | | | |
| (9) | (10) | (11) | (12) | (13) | (14) | (15) | (16) | (17) | (18) | (19) |
| | | A. gs. Rs. P. | | | | | | | Rs. | |
| Ausa .. | 373 | 10 33 | 12 00 | .. | .. | .. | .. | .. | 500 | Situated in S. No. 373. |
| | | (As per V. F. VII, XII). Value Rs. 5,000. | | | | | | | | |
| Bhada | 44 | 14 05 | 29 25 | .. | .. | .. | .. | .. | 500 | East—Public way. West—Grave yard. North—Public way. South—Grave yard. |
| | 45 | 20 11 | 48 37 | | | | | | | |
| | 2 | 34 16 | 77 62 | | | | | | | |
| | | Value Rs. 2,000. | | | | | | | | |
| Hasalgan | 85 | 4 13 | 9 64 | .. | Babool trees 4 .. | .. | .. | .. | 200 | Situated in S. No. 85. |
| | | (As per V. F. VII, XII). Value Rs. 2,000. | | | Value Rs. 60. | | | | | |
| Jau .. | 5 | 25 25 | 16 20 | .. | Tamarind trees 1 | .. | .. | .. | 250 | East—Way and village Nanand. West—Houses of Old Abadi. North—Masjid and Temple Maroti. South—House of Old Abadi. |
| | | (As per V. F. VII, XII). Value Rs. 1,500. | | | Value Rs. 100. | | | | | |
| Sirsal .. | 70 | 7 16 | 5 14 | .. | .. | .. | .. | .. | 100 | East—Way to village. West—Way to village Chincholi. North—Way. South—House of Hussain Papa. |
| | | (As per J. B. No. 9). Value Rs. 3,000. | | | | | | | | |
| Yelwat .. | 24 | 2 34 | 7 12 | .. | .. | .. | .. | .. | 200 | East—Way. West—Bada of Digamber Patil. North—Way. South—Chawdi. |
| | | (As per J. B. Record). Value Rs. 2,000. | | | | | | | | |



ABSTRACT

Sunni Wakfs institutions of District Osmanabad, taluka Ausa

| No. of wakfs institutions | Valuation of the main Wakfs | Valuation of the immovable property | | | Movable | Annual income | | | Remarks |
|---------------------------|-----------------------------|-------------------------------------|-----------------------|--------|----------|---------------|--------|--------|---------|
| | | Agrl. land | Other than Agrl. land | Total | | Cash grants | Others | Total | |
| (1) | (2) | (3) | (4) | (5) | (6) | (7) | (8) | (9) | (10) |
| | Rs. | Rs. | Rs. | Rs. | Rs. | Rs. | Rs. | Rs. | |
| Part "A" .. | 264 | 2,30,270 | 5,800 | 24,000 | 29,900 | 712 | .. | 550 | 550 |
| Part "B" .. | 1 | 50,000 | 1,00,000 | 1,265 | 1,01,265 | 1,380 | .. | 14,000 | 14,000 |
| Part "C" .. | 12 | 35,250 | 1,08,500 | 8,705 | 1,17,205 | 586 | .. | 7,870 | 7,870 |
| Total .. | 277 | 3,15,520 | 2,14,300 | 33,970 | 2,48,270 | 2,678 | .. | 22,420 | 22,420 |