

भाग १ (ओ.वि.पु.) म. शा. रा., अ. क्र. १४६२

BY SECRETARY, MARATHWADA WAKF BOARD

No. WKF-END-3182-78.—Whereas, the Government of Maharashtra under sub-section 5 (1) of section 4 of Wakf Act, 1954, has forwarded a list of Wakf properties to the Marathwada Wakf Board for publication after scrutiny ;

Marathwada Wakf Board after due scrutiny is publishing the list of Wakf under sub-section 5 (2) of section 4 of the said Act. If a dispute arises as to whether or not the property specified in the list is Wakf property or it pertains to Sunni or Shia Wakf, the Board, Mutawalli, or the person interested may institute a suit in a Civil Court as laid down in section 6 (1) within a period of one year from the date of publication of list of Wakf published below under sub-section (2) of section 5.

SYED YASEEN,

Aurangabad : Secretary, Marathwada Wakf
The 3rd August 1978. Board, Aurangabad.



FORM A

(See Rule 4)


LIST OF (SUNNI) WAKFS IN THE HYDERABAD
AREA OF THE STATE OF MAHARASHTRA

PART "A"

['A' means Wakfs having no property or having property details of which would not be required to be given, i.e., Agricultural Lands assessed at less than Rs. 5 p. a. or other Immovable Properties valued at Re. 1 or less.]

District Osmanabad

Serial No. and village	Name of the wakf	Whether the wakf is a Shia or Sunni wakf	Object of the wakf	Name of the wakf	Date and year of creation of the wakf	Details of wakf deed or deeds	Name of the Mutawalli
(1)	(2)	(3)	(4)	(5)	(6)	(7)	(8)
1. Ahmedpur ..	Ashur khana. Tazia (open) near Old P. O. Area 17 × 17 ft. Value Rs. 250.	Sunni	Religious	Ack. End.	Not available	Not available	Muslim Panch Managing.
2. Do. ..	Ashur khana Nale Hyder Gadi Mohalla. Area 17 × 12 ft. Value Rs. 300.	Do.	Do.	Do.	Do.	Do.	Do. ..
3. Do. ..	Ashur khana. Naddafan .. Area 14½ × 11½ ft. Value Rs. 1,000.	Do.	Do.	Do.	Do.	Do.	Naseeruddin, residen. of Ahmedpu.
4. Do. ..	Ashur khana. Bara Imam .. Area 56 × 25½ fts. Value Rs. 1,000.	Do.	Do.	Do.	Do.	Do.	Saheb Lal Shaik Lal, resident of Ahmedpur. ■
5. Do. ..	Ashur khana. Alam Imam Qasim. Tambuli Dargah Pura. Area 29 × 14 ft. Value Rs. 1,000.	Do.	Do.	Do.	Do.	Do.	Rasool Saheb Jalal Saheb, resident of Ahmedpur.
6. Do. ..	Ashur khana Alam Mohd. Haneef, Lime Galli. Area 60 × 61½ ft. Value Rs. 2,000.	Do.	Do.	Do.	Do.	Do.	Peer Mohd. son of Raj Mohd., resident of Ahmedpur.
7. Do. ..	Ashur khana, Nale Hyder Qasab Mohalla. Area 67 × 33 ft. Value Rs. 1,500.	Do.	Do.	Do.	Do.	Do.	Mohd. Saheb Hasan Saheb, resident of Ahmedpur.
8. Do. ..	Ashur khana, Basti galli .. Area 40 × 32 ft. Value Rs. 1,000.	Do.	Do.	Do.	Do.	Do.	Sk. Madar son of Mohiuddin.
9. Do. ..	Ashur khana and chilla peer Mahboob Subhani. Area 35 × 32 ft. Value Rs. 1,000.	Do.	Do.	Do.	Do.	Do.	Rahmat Ali Noor Mohammed.
10. Do. ..	Ashur khana Gadi galli .. Area 15 × 12 ft. Value Rs. 300.	Do.	Do.	Do.	Do.	Do.	Mohiuddin Mohamad Saheb.
11. Do. ..	Ashur khana, Bagban Galli .. Area 21 × 21 ft. Value Rs. 1,000.	Do.	Do.	Do.	Do.	Do.	Basheer Mahboob Shah.
12. Do. ..	Ashur khana, Bade Nal Saheb, Marwadi galli. Area 40 × 34 ft. Value Rs. 1,000.	Do.	Do.	Do.	Do.	Do.	Nabi Shah Baba Shah, resident of Ahmedpur.





Details of immovable properties assessed at more than Rs. 5 a year or valued at more than Re. 1

Other proprietier

Details of the properties

Cash Grant or annuities if any received from Govt.

Estimated annual income

Remarks

Village	Survey No.	Area	Assessment	Village where situated	Site on which situated	Boundaries	Details of the properties	Cash Grant or annuities if any received from Govt.	Estimated annual income	Remarks
(9)	(10)	(11)	(12)	(13)	(14)	(15)	(16)	(17)	(18)	(19)
		A. ga.	Rs. P.					Rs.	Rs.	
..	East—House of Gangadhar Mahadevappa. West—Road. North—Road. South—House of Raiappa.
..	East—Shop of Habeeb Mohd. West—Way and place of masjid. North—Open space and way to masjid. South—House of Habeeb.
..	East—Road. West—House of Naseeruddin. North—Road. South—House of Naseeruddin.
..	East—Open space, way and well. West—House of Bhalke Komti and Ismail. North—House of Raiappa. South—House of Rokade Raiappa.
..	East—Way to main road. West—House of Ismail Tambuli. North—House of Rasool Sahab. South—House of Ibrahim Sahab.
..	Well one. Value Rs. 2,000.	..	Zink sheets 11. Value Rs. 300.	East—House of Madar Sahab. West—Public way. North—House of Maruti Dhondiba. South—Public way.
..	East—Ashur khana, way to public road. West—House of Mahboob Sahab. North—House of Lala Kasim and Mohd. Shah. South—Public way.
..	East—Open space way. West—House of Mohiuddin. North—Way. South—Way to houses.
..	East—Main way. West—Public open space and way. North—Way and masjid. South—Way and house of Hameeduddin.
..	East—House of Habeeb Mohd. West—Masjid. North—Public way. South—House of Habeeb Khan.
..	East—Public way. West—Public way. North—Public way. South—House of Hydat Sahab.
..	Shops two. Value Rs. 2,000. Neem tree one. Banyan tree one. Value Rs. 30.	Besides Ashur khana.	East—House of Bansilal Marwadi. West—House of Ramjiwan Bankatal. North—House of Shri Rajappa Chaudhari. South—Public way.

District Osmanabad


Serial No. and village	Name of the wakf	Whether the wakf is a Shia or Sunni wakf	Object of the wakf	Name of the wakf	Date and year of creation of the wakf	Details of wakf deed or deeds	Name of the Mutawalli
(1)	(2)	(3)	(4)	(5)	(6)	(7)	(8)
13. Ahmedpur ..	Chilla Mahboob Subhani on the court yard of Laxman Sadu Ellam galli. Area 6 × 4 ft. Value Rs. 50.	Sunni	Religious	Ack. End.	Not available	Not available	Laxman son of Sadu resident of Ahmedpur.
14. Do. ..	Chilla Nasirjang Saheb, Qasab galli, M. No. 508. Area 25 × 20 ft. Value Rs. 500.	Do.	Do.	Do.	Do.	Do.	Ismail Saheb Ibrahim Saheb, resident of Ahmedpur.
15. Do. ..	Dargah Ganje Ali Shah .. Area 22 × 22 ft. Value Rs. 1,000.	Do.	Do.	Do.	Do.	Do.	Muslim Panch Managing.
16. Do. ..	Dargah Hayat Shah Saheb .. Area 20 × 12 ft. Value Rs. 500.	Do.	Do.	Do.	Do.	Do.	Do. ..
17. Do. ..	Dargah Chand Shah Wali .. Gadi galli. Area 35 × 35 ft. Value Rs. 200.	Do.	Do.	Do.	Do.	Do.	Ismail Shah Gulab Shah, resident of Ahmedpur.
18. Do. ..	Grave yard, Maqbara Nawab Askari. Area 100 × 50 ft. Value Rs. 2,000.	Do.	Do.	Do.	Do.	Do.	Muslim Panch Managing.
19. Do. ..	Grave yard and Takia Yad Ali Shah Kasim Saheb. Area 91 × 82 ft. Value Rs. 1,500.	Do.	Do.	Do.	Do.	Do.	Mahboob Ali Shah ..
20. Do. ..	Grave yard Ladle Saheb .. Area 9 gunthas. Value Rs. 500.	Do.	Do.	Do.	Do.	Do.	Abdul Jabbar ..
21. Do. ..	Grave yard and Tomb Deshmukh. Area 19 gunthas. Value Rs. 3,000.	Do.	Do.	Do.	Do.	Do.	Muslim Panch Managing.
22. Do. ..	Grave yard Gullistan .. Area 4 acres 28 gunthas. Value Rs. 4,000.	Do.	Do.	Do.	Do.	Do.	Do. ..
23. Do. ..	Grave yard. Char Tangia .. Area 300 × 175 ft. Value Rs. 2,000.	Do.	Do.	Do.	Do.	Do.	Do.
24. Do. ..	Grave yard known as Suleman Bawa. Area 2 acres 26 gunthas. Value Rs. 2,500.	Do.	Do.	Do.	Do.	Do.	Do. ..
25. Do. ..	Masjid, Dargah Nurat Shah Qadri and grave yard. Area 70 × 65 ft. Value Rs. 10,000.	Do.	Do.	Do.	Do.	Do.	Shakirpasha Azizullah Shah Qadri.



Details of immovable properties assessed at more than Rs. 5 a year or valued at more than Re. 1				Other properties			Details of the properties	Cash Grant or annuities if any received from Govt.	Estimated annual income	Remarks
Village	Survey No.	Area	Assessment	Village where situated	Site on which situated	Boundaries				
(9)	(10)	(11)	(12)	(13)	(14)	(15)	(16)	(17)	(18)	(19)
		A. gs.	Rs. P.					Rs.	Rs.	
..	Situated on the court-yard of Laxman Sadu Ellam galli.
..	East—House of Ratanlal Marwadi. West—Public way. North—Road. South—Deserted well, boundary.
..	East—Shop of Pasha Miyan. West—Open space of Amir Ali. North—Public way. South—Way to house of Amir Ali.
..	East—Shop. West—Public way. North—Public way. South—House.
..	Houses. Area 212x150 ft. Value Rs. 2,000. Tree one. Value Rs. 50.	East—House of Ghudu Saheb and road. West—Road. North—Public way. South—House of Habeeb and Agrl. land of Maruti.
..	Trees six. Value Rs. 200.	East—Public way. West—House of Jingle. North—House of Bansilal Marwadi. South—House of Nazir Shah Fakir.
..	Trees six. Value Rs. 200.	East—House of Kasim. West—House of Kalu Jamdi. North—Road. South—House of Balan Ali.
..	Tamarind trees two. Neem trees two. Babool tree one. Value Rs. 175.	Situated in survey No. 103.
..	Tamarind trees two. Value Rs. 150.	Situated in survey No. 87.
..	Tamarind tree one. Neem trees one. Value Rs. 100.	Situated in survey Nos. 105 and 107.
..	Wells two. Value Rs. 5,000.	Situated in survey No. 39. East—Road. West—Bungalow of Magistrate. North—Road and Court. South—Gaothan and Abadi.
..	Well one. Value Rs. 2,000. Trees three. Value Rs. 100.	Situated in survey No. 197.
..	House one for residence of Mutawalli. Open place. Value Rs. 2,000. Neem trees three. Value Rs. 100.	..	Movable properties. Value Rs. 350.	300	..	East—House of Shamrao. West—Public road. North—House of Mutawalli and Masjid. South—House of Raiappa.

District Osmanabad


Serial No. and village	Name of the wakf	Whether the wakf is a Shia or Sunni wakf	Object of the wakf	Name of the wakf	Date and year of creation of the wakf	Details of wakf deed or deeds	Name of the Mutawalli
(1)	(2)	(3)	(4)	(5)	(6)	(7)	(8)
26. Ahmedpur ..	Masjid. Mahboobpura (Dastagir Galli). Area 55 × 37 ft. Value Rs. 8,000.	Sunni	Religious	Ack. End.	Not available	Not available	Muslim Panch Managing.
27. Do. ..	Masjid and Deeni School Gadhi Mohalla. Area 116 × 100 ft. Value Rs. 8,000.	Do.	Do.	Do.	Do.	Do.	Mastan son of Ali Saheb.
28. Do. ..	Masjid and Ashur khana in Deshmukh Mohalla. (Demolished). Area 90 × 60 ft. Value Rs. 10,000.	Do.	Do.	Do.	Do.	Do.	Muslim Panch Managing.
29. Do. ..	Sarai Meer Alam and one grave. Area 108 × 45 ft. Value Rs. 50,000.	Do.	Do.	King Mir Alam.	R.No. 319 1330-Fasli.	Do.	Wakf Board, Aurangabad.
30. Do. ..	Tomb Syaddan Area 18 × 18 ft. Value Rs. 3,000.	Do.	Do.	Ack. End.	Not available	Do.	Muslim Panch Managing.
31. Do. ..	Takia and Chilla Shah Dawal Saheb. Area 61 × 58 ft. Value Rs. 2,000.	Do.	Do.	Do.	Do.	Do.	Amiruddin son of Lal Shah, resident of Ahmedpur.
32. Do. ..	Takia and grave yard. Rshan Shah Wali. Area 140 × 65 ft. Value Rs. 1,500.	Do.	Do.	Do.	Do.	Do.	Rshan Shah
33. Ashta ..	Chilla Bibi Fatema Saheba .. Area 10 × 10 ft. Value Rs. 1,000.	Do.	Do.	Do.	Do.	Do.	Muslim Panch Managing.
34. Do. ..	Chilla Qasim Saheb .. Area 8 × 8 ft. Value Rs. 25.	Do.	Do.	Do.	Do.	Do.	Do.
35. Do. ..	Masjid. (Without roof) Area 30 × 25 ft. Value Rs. 500.	Do.	Do.	Do.	Do.	Do.	Do.
36. Ajni Kd. ..	Chilla Peer Haji Sajan and grave yard. Area 80 × 20 ft. Value Rs. 500.	Do.	Do.	Do.	Do.	Do.	Do.
37. Do. ..	Chilla Peer Saheb Area 10 × 10 ft. Value Rs. 25.	Do.	Do.	Do.	Do.	Do.	Do.
38. Anjansoda .. (Baramwadi).	Chilla Bale Peer Area 10 × 10 ft. Value Rs. 25.	Do.	Do.	Do.	Do.	Do.	Do.
39. Anjansoda .. (Bhakerwadi).	Chilla Peer Haji Sajan .. Area 20 × 15 ft. Value Rs. 250.	Do.	Do.	Do.	Do.	Do.	Do.





Details of immovable properties assessed at more than Rs. 5 a year or valued at more than Re. 1				Other properties			Details of the properties	Cash Grant or annuities if any received from Govt.	Estimated annual income	Remarks
Village	Survey No.	Area	Assessment	Village where situated	Site on which situated	Boundaries				
(9)	(10)	(11)	(12)	(13)	(14)	(15)	(16)	(17)	(18)	(19)
		A. gs.	Rs. P.					Rs.	Rs.	
..	Wall clock. Carpets 2. Kuran Sharif 1. Total Value Rs. 225.	East—Way and open plot. West—Street (foot way). North—Way and house of Raja-khan. South—Way and Chilla Mah-boob Subha.
..	Trees two. Value Rs. 150.	East—Way and Ashur khana. West—Open place and house of Manyar. North—School. South—Khari (Agrl. land of Shamshirkhan).
..	East—Deshmukh Bada. West—Public way. North—Deshmukh Bada and way to masjid. South—Way and Road.
..	East—Way. West—House of Bagwan. North—House of Marwadi. South—Way and Jama Masjid.
..	Situated in the field of Reddy, Survey No. 90.
..	East—House of Gangadhar Mahadev Master. West—Public road. North—Public road. South—House of Raiappa.
..	Trees five. Value Rs. 150.	East—House of Gurulingappa. West—Way and Nala. North—Public way. South—Mallah Shankar Rao.
..	Situated on Gadhi.
..	East—Public way. West—House of Shivram. North—House of Vithal. South—House of Bhim Rao.
..	East—Public way. West—House of Zahuruddin. North—House of Rustum. South—Chawdi.
..	Tamarind tree one. Value Rs. 50.	East—Way. West—Way. North—Way. South—Way.
..	Situated in Survey No. 32 of Vithal Tukaram.
..	Situated in Survey No. of Bapurao Yenge.
..	East—Gaothan land and land of Govind. West—Public way. North—Gaothan land. South—Gaothan land.

District Osmanabad




Serial No. and village	Name of the wakf	Whether the wakf is a Shia or Sunni wakf	Object of the wakf	Name of the wakf	Date and year of creation of the wakf	Details of wakf deed or Name of the Mutawalli deeds	Name of the Mutawalli
(1)	(2)	(3)	(4)	(5)	(6)	(7)	(8)
40. Anjansoda Bk.	Chilla Mahboob Subhani Area 6 × 4 ft. Value Rs. 50.	.. Sunni	Religious	Ak. End.	Not available	Not available	Muslim Panch Managing.
41. Do.	Graveyard and Dargah Shamsuddin Saheb. Area 1½ acres. Value Rs. 1,000.	.. Do.	Do.	Do.	Do.	Do.	Do.
42. Anjansoda	Masjid Area 30 × 20 ft. Value Rs. 500.	.. Do.	Do.	Do.	Do.	Do.	Do.
43. Ambegaon	Chilla Khaja Bande Nawaz Area 6 × 4 ft. Value Rs. 25.	.. Do.	Do.	Do.	Do.	Do.	Do.
44. Do.	Chilla Maula Ali Area 20 × 20 ft. Value Rs. 50.	.. Do.	Do.	Do.	Do.	Do.	Do.
45. Do.	Grave yard Area 100 × 100 ft. Value Rs. 100.	.. Do.	Do.	Do.	Do.	Do.	Do.
46. Do.	Masjid Area 25 × 20 ft. Value Rs. 500.	.. Do.	Do.	Do.	Do.	Do.	Do.
47. Audgiwadi	Grave yard Area 35 × 25 ft. Value Rs. 50.	.. Do.	Do.	Do.	Do.	Do.	Do.
48. Anandwadi	Chilla Mahboob Subhani Area 8 × 8 ft. Value Rs. 60.	.. Do.	Do.	Do.	Do.	Do.	Do.
49. Do.	Chilla Shah Dawal Area 6 × 6 ft. Value Rs. 25.	.. Do.	Do.	Do.	Do.	Do.	Do.
50. Do.	Grave yard and Chilla Area 90 × 90 ft. Value Rs. 150.	.. Do.	Do.	Do.	Do.	Do.	Mahtab Sahcb, resident of Anandwadi.
51. Andhori	Ashur Khana Area 20 × 15 ft. Value Rs. 150.	.. Do.	Do.	Do.	Do.	Do.	Syed Fakir Mohammad, resident of Andhari.
52. Do.	Chilla Madar Saheb Area 20 × 15 ft. Value Rs. 50.	.. Do.	Do.	Do.	Do.	Do.	Do.
53. Do.	Chilla Mahboob Subhani Area 10 × 8 ft. Value Rs. 50.	.. Do.	Do.	Do.	Do.	Do.	Jan Mohammad, resident of Andhari.
54. Do.	Dargah Syed Bagan Saheb Ashur khana, Masjid and grave yard. Area 4,000 × 4,000 fts. Value Rs. 12,000.	.. Do.	Do.	Do.	Do.	M.No. 23755, dt. 21st Rajab-1301-Hijri.	Syed Fakir Mohammad, resident of Andhari, Syed Chand Pasha son of Madar Shah.



Details of immovable properties assessed at more than Rs. 5 a year or valued at more than Re. 1				Other properties			Details of the properties	Cash Grant or annuities if any received from Govt.	Estimate annual income	Remarks
Village	Survey No.	Area	Assessment	Village where situated	Site on which situated	Boundaries				
(9)	(10)	(11)	(12)	(13)	(14)	(15)	(16)	(17)	(18)	(19)
		A. gs.	Rs. P.					Rs.	Rs.	
..	Situated in Survey No. of Trimbak son of Atmaram.
5	Neem trees four. Value Rs. 200.	East—Gaothan land. West—S. No. of Hanmanta Ankushrao. North—Public way. South—S. No. of Datta son of Laxman.
..	East—Public way. West—Open land of Gaothan. North—Lane. South—Open land and Chawdi.
..	Situated in Survey No. of Venkatrao son of Dajiba.
..	East—Gaothan land and abadi. West—Gaothan land and S. No. of Govindrao. North—Gaothan land and abadi. South—Gaothan land and survey No. of Govind son of Pundlik.
..	Situated in gairan land.
..	Neem tree one. Value Rs. 50.	East—Lane. West—Open space and way. North—Open space and way. South—Way.
..	East—Open space. West—Open space. North—Open space. South—Way.
..	Situated in agril. land of Tatya-rao Saheb.
..	Neem tree one. Value Rs. 50.	East—House of Hanmantrao. West—House of Dhondiba. North—House of Ganga. South—Way.
..	Babool trees two. Value Rs. 30.	Situated in the agricultural land of Tatya Rao.
..	East—Govt. way. West—Govt. way and open plot. North—House of Dhanger. South—House of Mahboob Saheb.
..	Neem tree one. Value Rs. 50.	East—Open land and Dargah West—House of Rahim Shah. North—House of Rahim Shah. South—Way to Dargah.
..	East—Public way. West—House of Rukhmya. North—House of Rukhmya. South—Public way.
Andhari as per VII-XII.	242/1	5 36	3 64	..	Tamarind trees four. Value Rs. 500. Mango tree one. Value Rs. 50.	200	East—Nala. West—Temple of Hanuman and village. North—Govt. way to Dhalegaon South—Grave yard.

District Osmanabad


Serial No. and village	Name of the wakf	Whether the wakf is a Shia or Sunni wakf	Object of the wakf	Name of the wakf	Date and year of creation of the wakf	Details of wakf deed or deeds	Name of the Mutawalli	
(1)	(2)	(3)	(4)	(5)	(6)	(7)	(8)	
55. Andhori ..	Idgah .. Area 40 × 30 ft. Value Rs. 200.	Sunni	Religious	Ack. End.	Not available	Not available	Syed Fakir Mohammad Syed Murtaza, resi- dent of Andhori.
56. Do. ..	Masjid .. Area 30 × 20 ft. Value Rs. 1,000.	Do.	Do.	Do.	Do.	Do.	Chand Pasha son of Madar Shah.
57. Atola ..	Idgah .. Area 4 gunthas. Value Rs. 500.	Do.	Do.	Do.	Do.	Do.	Muslim Panch Mana- ging.
58. Bellora ..	Ashur khana (Hut) .. Area 12 × 10 ft. Value Rs. 75.	Do.	Do.	Do.	Do.	Do.	Do.
59. Do. ..	Chilla .. Area 10 × 10 ft. Value Rs. 50.	Do.	Do.	Do.	Do.	Do.	Do.
60. Do. ..	Grave yard .. Area 20 gunthas. Value Rs. 2,000.	Do.	Do.	Do.	Do.	Do.	Do.
61. Bockha ..	Ashur khana (open platform) Area 12 × 6 ft. Value Rs. 50.	Do.	Do.	Do.	Do.	Do.	Do.
62. Do. ..	Chilla Dawal Malik .. Area 10 × 10 ft. Valuation Rs. 50.	Do.	Do.	Do.	Do.	Do.	Do.
63. Do. ..	Chilla Peer Dawal Malik .. Area 4 × 4 ft. Valuation Rs. 25.	Do.	Do.	Do.	Do.	Do.	Do.
64. Do. ..	Chilla Mahboob Subhani .. Area 4 × 4 ft. Valuation Rs. 25.	Do.	Do.	Do.	Do.	Do.	Do.
65. Do. ..	Grave Yard .. Area 100 × 100 ft. Valuation Rs. 200.	Do.	Do.	Do.	Do.	Do.	Do.
66. Bargaon Bk.	Chilla Peer Nasir Jang. Area 6 × 4 ft. Valuation Rs. 25.	Do.	Do.	Do.	Do.	Do.	Do.
67. Do. ..	Chilla Peer Saheb .. Area 6 × 4 ft. Valuation Rs. 25.	Do.	Do.	Do.	Do.	Do.	Do.
68. Babuldara	Chilla Jangli Peer .. Area 10 × 10 ft. Valuation Rs. 25.	Do.	Do.	Do.	Do.	Do.	Do.
69. Bolegaon Kd.	Chilla Madar Saheb .. Area 8 × 8 ft. Valuation Rs. 400.	Do.	Do.	Do.	Do.	Do.	Do.
70. Bhatsangvi	Grave Yard .. Area 1 gunta Valuation Rs. 50.	Do.	Do.	Do.	Do.	Do.	Do.





Details of immovable properties assessed at more than Rs. 5 a year or valued at more than Re. 1				Other properties			Details of the properties	Cash Grant or annuities if any received from Govt.	Estimated annual income	Remarks
Village	Survey No.	Area	Assessment	Village where situated	Site on which situated	Boundaries				
(9)	(10)	(11)	(12)	(13)	(14)	(15)	(16)	(17)	(18)	(19)
		A. gs.	Rs. P.					Rs.	Rs.	
..	Tamarind tree one. Value Rs. 50.	East—Govt. way. West—Tank. North—Village. South—Survey No. of Fakir.
..	East—Dargah's compound. West—Village. North—Govt. way to Dhalgaon. South—Ashur khana and Road.
..	East—Agrl. land of Vithal Ambadas. West—Public way. North—Public way. South—Public way.
..	East—Houses of Harijans. West—Houses of Harijans. North—Way. South—Houses of Muslims.
..	Tree one. Value Rs. 50.	Situated in Survey No. 39.
..	East—Field of Sangram. West—Gaothan land. North—Nala. South—Gaothan.
..	East—Way. West—Plot of Narayan Rao and Gram Panchayat Office. North—Way. South—Way.
..	Neem tree one. Value Rs. 25.	East—Plot of Mukund Rama. West—Public way. North—Public way. South—Plot of Mukund Rama.
..	Neem tree one. Value Rs. 50.	Situated in Survey No. of Gulab son of Ismail.
..	Situated in Survey No. of Kishan son of Gyanuba.
..	Neem tree one. Babool tree one. Apta tree one. Beri tree one. Khaira tree one. Total Value Rs. 50.	East—Way. West—Way. North—Survey No. of Eknath son of Mahadev. South—Way.
..	Situated in Survey No. of Ganpat Sambhaji.
..	Situated in Survey No. of Kadar son of Hussain.
..	Situated in Survey No. of Ishwar son of Bhimrao.
..	Situated on Gadhi.
..	Neem tree one. Value Rs. 50.	East—Way. West—House of Chandu. North—Way. South—Gram Panchayat.

District Osmanabad



Serial No. and village	Name of the wakf	Whether the wakf is a Shia or Sunni wakf	Object of the wakf	Name of the wakif	Date and year of creation of the wakf	Details of wakf deed or deeds	Name of the Mutawalli
(1)	(2)	(3)	(4)	(5)	(6)	(7)	(8)
71. Chobli ..	Chilla Mahboob Subhani .. Area 6 x 4 ft. Value Rs. 50.	Sunni	Religious	Ack. End.	Not available	Not available	Muslim Panch Managing.
72. Chobli (Marewadi) ..	Chilla Peer Mahboob Subhani .. Area 20 x 20 ft. Value Rs. 200.	Do.	Do.	Do.	Do.	Do.	Do.
73. Chobli ..	Chilla Peer Mahboob Subhani .. Area 10 x 10 ft. Value Rs. 25.	Do.	Do.	Do.	Do.	Do.	Do.
74. Do. ..	Chilla Peer Dawal Malik .. Area 20 x 20 ft. Value Rs. 500.	Do.	Do.	Do.	Do.	Do.	Do.
75. Do. ..	Chilla Peer .. Area 6 x 4 ft. Value Rs. 25.	Do.	Do.	Do.	Do.	Do.	Do.
76. Do. ..	Grave yard .. Area 90 x 50 ft. Value Rs. 150.	Do.	Do.	Do.	Do.	Do.	Do.
77. Do. ..	Grave yard .. Area 8 gunthas. Value Rs. 200.	Do.	Do.	Do.	Do.	Do.	Do.
78. Do. ..	Grave yard .. Area 1 acre. Value Rs. 1,000.	Do.	Do.	Do.	Do.	Do.	Do.
79. Do. ..	Idgah .. Area 125 x 60 ft. Value Rs. 200.	Do.	Do.	Do.	Do.	Do.	Do.
80. Do. ..	Masjid, Deshmukh Mohalla .. Area 25 x 22 ft. Value Rs. 500.	Do.	Do.	Do.	Do.	Do.	Abdul Rasheed son of Papa Miyan and others.
81. Do. ..	Masjid, Momjin Mohalla .. Area 35 x 35 ft. Value Rs. 500.	Do.	Do.	Do.	Do.	Do.	Muslim Panch Managing.
82. Chera ..	Grave yard .. Area 90 x 90 ft. Value Rs. 200.	Do.	Do.	Do.	Do.	Do.	Do.
83. Do. ..	Grave yard. Situated in gairan .. Area 60 x 60 ft. Value Rs. 200.	Do.	Do.	Do.	Do.	Do.	Do.
84. Do. ..	Masjid .. Area 18 x 12 ft. Value Rs. 100.	Do.	Do.	Do.	Do.	Do.	Do.
85. Chilkha ..	Chilla Haji Saheb .. Area 151 x 0 ft. Value Rs. 100.	Do.	Do.	Do.	Do.	Do.	Do.
86. Chakoore ..	Ashur Khana, Naje Hyder .. Area 16 x 15 ft. Value Rs. 500.	Do.	Do.	Do.	Do.	Do.	Dashrath Hiran Kalal, resident of Chakoore.



Details of immovable properties assessed at more than Rs. 5 a year or valued at more than Re. 1				Other properties			Details of the properties	Cash Grant or annuities if any received from Govt.	Estimated annual income	Remarks
Village	Survey No.	Area	Assessmen	Village where situated	Site on which situated	Boundaries				
(9)	(10)	(11)	(12)	(13)	(14)	(15)	(16)	(17)	(18)	(19)
		A. gs.	Rs. P.					Rs.	Rs.	
..	Situated in the plot of Lalason of Garib Shah.
..	East—Public way. West—House of Ganpati. North—Plot of Somnath and way. South—House of Babarao son of Nagoba. Situated in gairan.
..	East—House of Bhagwat Namdev. West—Lane. North—Open space and way. South—Houses.
..	Situated in gaathan.
..	Situated in Survey No. of Anna Rao son of Sitaram Patil.
..	Situated in Survey No. 15/A.
..	Situated in Survey No. 74/C.
..	Situated in Survey No. 92.
..	Movable properties. Value Rs. 100.
..	Janemaz 5. Value Rs. 275.
..	Situated in Survey No. of Bhimrao Patil.
..	East—Gairan land. West—Gairan land. North—School boundary (C. P. S.). South—Gairan land.
..	East—Way and hut of Ruknuddin. West—Way. North—Kotha of Ruknuddin. South—Way.
..	East—River. West—Gaathan and Maharwada. North—Temple of Maruti. South—Open land of Namdev M. P.
..	East—Open space and road. West—House of Dashrath. North—Lane. South—Lane and house of Bhimrao.

District Osmanabad

Serial No. and village	Name of the wakf	Whether the wakf is a Shia or Sunni wakf	Object of the wakf	Name of the wakf	Date and year of creation of the wakf	Details of wakf deed or deeds	Name of the Mutawalli
(1)	(2)	(3)	(4)	(5)	(6)	(7)	(8)
87. Chakoor ..	Ashur Khana (Imam Hussain) Khaja Saheb. Area 15 × 13 ft. Value Rs. 100.	Sunni	Religious	Ack. End.	Not available	Not available	Khjaa Saheb Hussain Shah, resident of Chakoor.
88. Do. ..	Ashur Khana. (Nale Hyder) Butka Mohalla. Area 15 × 12 ft. Value Rs. 100.	Do.	Do.	Do.	Do.	Do.	Lal Moharumad son of Junnu Miyan, resident of Chakoor.
89. Do. ..	Ashur Khana. Pet Mohalla Area 12 × 10 ft. Value Rs. 50.	Do.	Do.	Do.	Do.	Do.	Mahtab Saheb son of Rustom Saheb, resident of Chakoor.
90. Do. ..	Chilla Dawal Malik and Grave yard. Area 56 × 26 ft. Value Rs. 300.	Do.	Do.	Do.	Do.	Do.	Hakkarti Miyan Isa Miyan.
91. Chakoor (Algarwadi) ..	Grave yard Area 4 gunthas. Value Rs. 100.	Do.	Do.	Do.	Do.	Do.	Muslim Panch Managing.
92. Chakoor (Shankerwadi) ..	Grave yard Area 2 gunthas. Value Rs. 50.	Do.	Do.	Do.	Do.	Do.	Do.
93. Do. ..	Grave yard Area 149 × 124 ft. Value Rs. 500.	Do.	Do.	Do.	Do.	Do.	Do.
94. Do. ..	Grave yard Area 150 × 42 ft. Value Rs. 200.	Do.	Do.	Do.	Do.	Do.	Do.
95. Do. ..	Grave yard Area 90 × 50 ft. Value Rs. 100.	Do.	Do.	Do.	Do.	Do.	Do.
96. Do. ..	Idgah Area 53 × 41 ft. Value Rs. 2,000.	Do.	Do.	Do.	Do.	Do.	Do.
97. Chakoor ..	Jame Masjid. Deeni School Chilla Mahboob Subhani. Grave yard. Dargah Main Shah Wali. Area 194 × 156 and 149 × 124 ft. Value Rs. 25,000.	Do.	Do.	Do.	Do.	Do.	Syed Chand Shah son of Kadar Ali Shah, resident of Chakoor.
98. Do. ..	Masjid, Dargah Rustom Ali and Grave yard. Area 170 × 88 ft. Value Rs. 6,000.	Do.	Do.	Do.	Do.	Do.	Muslim Panch Managing.
99. Do. ..	Takia and grave yard Area 6 gunthas. Value Rs. 200.	Do.	Do.	Do.	Do.	Do.	Syed Chand Shah son of Kadar Ali Shah, resident of Chakoor.
100. Devengra-Badi	Chilla Pach Peer Saheb Area 15 × 15 ft. Value Rs. 25.	Do.	Do.	Do.	Do.	Do.	Muslim Panch Managing.



Details of immovable properties assessed at more than Rs. 5 a year or valued at more than Re. 1				Other properties			Details of the properties	Cash Grant or annuities if any received from Govt.	Estimated annual income	Remarks
Village	Survey No.	Area	Assessment	Village where situated	Site on which situated	Boundaries				
(9)	(10)	(11)	(12)	(13)	(14)	(15)	(16)	(17)	(18)	(19)
		A. gs.	Rs. P.					Rs.	Rs.	
..	East—House of Annarao. West—Open space. North—House of Annarao. South—Way.
..	East—Way. West—Way. North—Ashur Khana Moosa Khan. South—House of Anandrao Shete.
..	East—House of Wagh Eknath. West—Open space. North—House of Ismail. South—Open space.
..	Babool tree one. Value Rs. 10.	East—Temple of Ambabai. West—Public way. North—House of Hakkani Miyan. South—Public way.
..	Nem tree one. Babool tree one. Value Rs. 50.	East—Abadi. West—Agril. land of Holer. North—Abadi. South—Agril. land of Holer.
..	Situated in Agril. land of Sagappa.
..	Salla Babool trees 5. Value Rs. 10.	East—Lendi way. West—Road and Masjid. North—Way. South—House of Syed Chand Syed Malang.
..	Small Babool tree. Value Rs. 5.	Situated in Survey No. 217.
..	East—Way to Rajur. West—Kotha of Nabi Kasim. North—Agril. land of Bhimrao. South—Way.
..	East—Public way. West—Agril. land of Eknath Wagh. North—Agril. land of Eknath Wagh. South—Open space.
..	Well one. Tamarind trees 2. Banyan trees 5. Value Rs. 600.	..	Quran sharif 4. Janamaz 7. Clock one. Mussillas 2. Petromax one. Coffin one. Iron pots 32. Value Rs. 300.	East—Public way. West—Boundary of High School. North—Road to Bus Station. South—Houses.
..	Small and big Babool trees 23. Value Rs. 500.	East—Masanwat of Teli and S.No. 407. West—Nala. North—Way. South—Way.
..	Tamarind tree one. Nem trees two. Value Rs. 200.	Situated in Survey No. 191.
..	Situated in Survey No. 117.

District Osmanabad

Serial No. and village	Name of the wakf	Whether the wakf is a Shia or Sunni wakf	Object of the wakf	Name of the wakf	Date and year of creation of the wakf	Details of wakf deed or deeds	Name of the Mutawalli
(1)	(2)	(3)	(4)	(5)	(6)	(7)	(8)
101. Devengra ..	Grave yard Area 12 gunthas. Value Rs. 200. Sunni	Religious	Ack. End.	Not available	Not available	Muslim Panch Mana- ging.
102. Do. ..	Masjid Area 36x30 ft. Value Rs. 150. Do.	Do.	Do.	Do.	Do.	Do. ..
103. Dabkel ..	Ashur Khana Area 20x20 ft. Value Rs. 100. Do.	Do.	Do.	Do.	Do.	Khaja son of Mohla
104. Do. ..	Ashur Khana Area 15x15 ft. Value Rs. 50. Do.	Do.	Do.	Do.	Do.	Mohd. Jafar son of Fate Ahmed.
105. Do. ..	Chilla Noorkhan Baba Area 15x15 ft. Value Rs. 50. Do.	Do.	Do.	Do.	Do.	Muslim Panch Mana- ging.
106. Do. ..	Idgah and Chilla Gaibee Saheb Area 90x50 ft. Value Rs. 400. Do.	Do.	Do.	Do.	Do.	Do. ..
107. Do. ..	Grave yard (new) Area 1 acre. Value Rs. 500. Do.	Do.	Do.	Do.	Do.	Do. ..
108. Do. ..	Grave yard Area 120x100 ft. Value Rs. 300. Do.	Do.	Do.	Do.	Do.	Do. ..
109. Dabkel ..	Masjid Area 45x45 ft. Value Rs. 300. Do.	Do.	Do.	Do.	Do.	Do. ..
110. Dhaveli ..	Chilla Dawal Malik Area 15x15 ft. Value Rs. 50. Do.	Do.	Do.	Do.	Do.	Do. ..
111. Do. ..	Grave yard Area 4 gunthas. Value Rs. 200. Do.	Do.	Do.	Do.	Do.	Do. ..
112. Dhamangaon ..	Grave yard Area 60x60 ft. Value Rs. 200. Do.	Do.	Do.	Do.	Do.	Do. ..
113. Dharsangvi ..	Grave yard and Chilla Area 60x30 ft. Value Rs. 250. Do.	Do.	Do.	Do.	Do.	Do. ..
114. Deokara ..	Grave yard Area 20x22 ft. Value Rs. 150. Do.	Do.	Do.	Do.	Do.	Do. ..
115. Dhalegaon ..	Dargah Fate Saheb Area 20x20 ft. Value Rs. 1,000. Do.	Do.	Do.	Do.	M.No. 20913 1300 ft.	Nabi Saheb Chand. Saheb.



Details of immovable properties assessed at more than Rs. 5 a year or valued at more than Re. 1				Other properties			Details of the properties	Cash Grant or annuities if any received from Govt.	Estimated annual income	Remarks
Village	Survey No.	Area	Assessment	Village where situated	Site on which situated	Boundaries				
(9)	(10)	(11)	(12)	(13)	(14)	(15)	(16)	(17)	(18)	(19)
		A. gs.	Rs. P.					Rs.	Rs.	
..	East—Masawat of Hindus. West—Open space. North—Survey No. of Shankar. South—Way.
..	East—House of Venkat Bhim-Rao. West—House of Narhar Rao Joshi. North—Way. South—House of Baban.
..	East—Way. West—Open space and house of Khaja. North—House of Tukaram. South—Way.
..	East—House of Kathu. West—Way. North—House of Ganesh Pandu. South—Way.
..	Situated in Survey No. 27 of Gairan.
..	East—S. No. of Shivram. West—S. No. of Pandu Baba. South—S. No. of Pandu. South—Open space and Govt. Well.
..	Situated in Gairan.
..	East—Way. West—Way. North—Survey No. of Mahboob. South—Open space.
..	East—Way. West—Way. North—Way. South—Way.
..	Tamarind tree one. Value Rs. 25.	East—House of Ismail. West—Way. North—House of Laxman. South—House of Tukaram.
..	Situated in Survey No. 69.
..	Neem tree one. Value Rs. 50.	Situated in Survey No. 39 of Venkatrao Swami.
..	East—Open space and way. West—Open space. North—Open space and way. South—Open space.
..	East—Survey No. of Gyanuba. West—S. No. of Ram son of Namdev Phad. North—Survey No. of Tulsirao son of Vithoba Phad. South—Survey No. of Bhimrao and others.
Dhalegaon	92	01-15	1 14 Value Rs. 1,000.	250	East—Open space. West—Open space. North—House of Appa. South—Way to Ahmedpur.



District Osmanabad

Serial No. and village	Name of the wakf	Whether the wakf is a Shia or Sunni wakf	Object of the wakf	Name of the wakf	Date and year of creation of the wakf	Details of wakf deed or deeds	Name of the Mutawalli
(1)	(2)	(3)	(4)	(5)	(6)	(7)	(8)
116. Dhaiegaon ..	Grave yard Area 60x40 ft. Value Rs. 150. Sunni	Religious	Ack. En l.	Not a vailable	Not available	Muslim Panch Mana- ging.
117. Dhanora Kd.	Grave yard and Chilla Peer Area 20x20 ft. Value Rs. 50.	Do.	Do.	Do.	Do.	Do.	Do. ..
118. Do. ..	Grave yard Area 33x33 ft. Value Rs. 50. Do.	Do.	Do.	Do.	Do.	Do. ..
119. Gahrula ..	Chilla Mahboob Subhani Area 50x50 ft. Value Rs. 50. Do.	Do.	Do.	Do.	Do.	Mohd. Rasool son of Sajan Saheb.
120. Do. ..	Grave yard Area 33x33 ft. Value Rs. 100. Do.	Do.	Do.	Do.	Do.	Muslim Panch Mana- ging.
121. Gharni ..	Ashur Khana Area 20x20 ft. Value Rs. 300. Do.	Do.	Do.	Do.	Do.	Do. ..
122. Do. ..	Chilla Dawal Malik and Grave yard. Area 50x21 ft. Value Rs. 100.	Do.	Do.	Do.	Do.	Do.	Do. ..
123. Do. ..	Grave yard (Manyar) Area 65x36 ft. Value Rs. 200. Do.	Do.	Do.	Do.	Do.	Do. ..
124. Do. ..	Grave yard Area 17 gunthas. Value Rs. 500. Do.	Do.	Do.	Do.	Do.	Do. ..
125. Do. ..	Grave yard and Chilla Mahboob Subhani. Area 35x30 ft. Value Rs. 200.	Do.	Do.	Do.	Do.	Do.	Do. ..
126. Do. ..	Masjid Area 30x30 ft. Value Rs. 300. Do.	Do.	Do.	Do.	Do.	Do. ..
127. Ganjic ..	Grave yard Area 150x130 ft. Value Rs. 500. Do.	Do.	Do.	Do.	Do.	Do. ..
128. Do. ..	Idgah and Chilla Maula Ali Saheb. Area 2 gunthas. Value Rs. 200.	Do.	Do.	Do.	Do.	Do.	Do. ..
129. Do. ..	Masjid Area 90x35 ft. Value Rs. 600. Do.	Do.	Do.	R.No. 101 of 1335-Fasli.	Do.	Syed Lal son of Syed Noor.
130. Ganjuti ..	Ashur Khana Area 20x15 ft. Value Rs. 500. Do.	Do.	Do.	Not available	Do.	Syed Tajuddin son of Malang Shah, resi- dent of Ganjuti.




Details of immovable properties assessed at more than Rs. 5 a year or valued at more than Re. 1

Other properties

Village	Survey No.	Area	Assessment	Village where situated	Site on which situated	Boundaries	Details of the properties	Cash Grant or annuities if any received from Govt.	Estimated annual income	Remarks
		A. gs.	Rs. P.					Rs.	Rs.	
..	Situated in Survey No. 91. East—Survey No. 91, West—Gaothan. North—Govt. way. South—Agrl. land of Datta. Situated in Survey No. 19.
..	Mango trees 4. Value Rs. 100.	Situated in Survey No. 1 of Yusoof Hussain.
..	Tamarind tree one. Value Rs. 5.	Situated in Survey No. 80 of Mohammad Rasool.
..	Situated in Survey No. 95.
..	East—Way to House of Jilani. West—Shop of Narsingrao Venkatrao. North—House of Jilani. South—Way.
..	East—Way and well. West—Way to house of Jilani. North—Open space. South—Way.
..	Tamarind tree one. Value Rs. 25.	East—Way. West—Way. North—Way. South—House of Hira and Jamal Saheb.
..	Situated in Survey No. 66.
..	Babool trees four. Value Rs. 25.	Situated in Survey No. 193.
..	Babool tree one. Value Rs. 25.	East—Way. West—House of Yenkuba. North—Way. South—House of Saiba bai w/o Fatau Mohammad.
..	Situated in Survey No. 1
..	Situated in Survey No. of Sayaji Rao Piraji.
..	East—West—North—South—Note—He is reported that Masjid is converted into School.
..	East—Open space. West—Compound wall of Dargah. North—Open space. South—Open space.

District Osmanabad



Serial No. and village	Name of the wakf	Whether the wakf is a Shia or Sunni wakf	Object of the wakf	Name of the wakf	Date and year of creation of the wakf	Details of wakf deed or deeds	Name of the Mutawalli
(1)	(2)	(3)	(4)	(5)	(6)	(7)	(8)
131. Ganjuti ..	Dargah Tajuddin Shah Wali Sahab, Masjid, Grave yard, and Chilla Mahboob Subhani Gaibee Peer and Dawal Malik. Area 140x120 ft. Value Rs. 2,000.	Sunni	Religious	Ack. End.	Not available	Not available	Syed Tajuddin Syed Malang Shah, resident of Ganjuti.
132. Do. ..	Grave of Sarwar Maqdoom Area 10x10 ft. Value Rs. 100.	Do.	Do.	Do.	Do.	Do.	Muslim Panch Managing.
133. Do. ..	Grave yard. Situated in gairan land 3 furlongs of the village to West side. Area 120x120 ft. Value Rs. 500.	Do.	Do.	Do.	Do.	Do.	Do. ..
134. Gondhala ..	Grave yard and grave peer .. Area 100x100 ft. Value Rs. 500.	Do.	Do.	Do.	Do.	Do.	Do. ..
135. Ganga-Hipparga ..	Grave of Peer Area 10x10 ft. Value Rs. 50.	Do.	Do.	Do.	Do.	Do.	Do. ..
136. Do. ..	Grave yard and Chilla Mahboob Subhani. Area 130x130 ft. Value Rs. 100.	Do.	Do.	Do.	Do.	Do.	Do. ..
137. Hasarni ..	Grave yard Area 1 guntha. Value Rs. 100.	Do.	Do.	Do.	Do.	Do.	Do. ..
138. Halni ..	Ashur Khana, Chilla Zinda Shah Madar and grave yard. Area 75x60 ft. Value Rs. 1,000.	Do.	Do.	Do.	Do.	Do.	Do. ..
139. Halni ..	Chilla Peer Shah Dullah Hussaini. Area 6x4 ft. Value Rs. 25.	Do.	Do.	Do.	Do.	Do.	Do. ..
140. Do. ..	Chilla Peer Mahboob Subhani Area 10x10 ft. Value Rs. 25.	Do.	Do.	Do.	Do.	Do.	Do. ..
141. Do. ..	Chilla Peer Mahboob Subhani Area 6x6 ft. Value Rs. 25.	Do.	Do.	Do.	Do.	Do.	Do. ..
142. Do. ..	Chilla Peer Haji Sayan .. Area 6x4 ft. Value Rs. 25.	Do.	Do.	Do.	Do.	Do.	Do. ..
143. Do. ..	Chilla Peer Haji Sajan .. Area 6x6 ft. Value Rs. 25.	Do.	Do.	Do.	Do.	Do.	Do. ..




Details of immovable properties assessed at more than Rs. 5 a year or valued at more than Re. 1

Other properties

Village	Survey No.	Area	Assessment	Village where situated	Site on which situated	Boundaries	Details of the properties	Cash Grant or annuities if any received from Govt.	Estimated annual income	Remarks
(9)	(10)	(11)	(12)	(13)	(14)	(15)	(16)	(17)	(18)	(19)
		A. gs.	Rs. P.					Rs.	Rs.	
..	Neem trees three. Value Rs. 300. Tamarind tree one. Value Rs. 100. Babool trees two. Value Rs. 500. Banyan tree one. Value Rs. 100. Total Value Rs. 1,000.	East—Govt. land. West—Village. North—Agril. land of Govindrao. South—Agril. land of Sk. Ahmad son of Sk. Hussain (S. No. 25).
..	Situated in the house of Smt. Kairabai w/o Pandu Koli.
..	East—Agril. land of Rangnath Brahman Kulkarni West—Agril. land of Gyana Alapure. North—Village. South—Agril. land of Rangnath Brahman Kulkarni.
..	Tamarind tree one. Value Rs 50.	East—House of Hussain West—Govt. well. North—Nala. South—House of Ram Bapu Wani.
..	Neem tree one. Value Rs. 50.	Situated in the land of Peeraji Jubre.
..	Tamarind tree one Value Rs 200. Neem tree one. Value Rs. 40.	East—Public way. West—House of Maht oob. North—Public way. South—Public way.
..	East—Survey No. of Maruti Sakharam. West—House of Shankar son of Sakharam. North—Survey No. of Pandhari. South—Way.
..	East—Way. West—Way. North—Cart way. South—House of Amir Maq-doom.
..	Situated in Survey No. of Hussain Ismail.
..	Situated in gairan land.
..	Situated in Survey No. of Jagannath Harekar.
..	Situated in survey No. of Madar son of Moniuddin.
..	Situated in compound area of Nana son of Mana.

District Osmanabad

Serial No. and village	Name of the wakf	Whether the wakf is a Shia or Sunni wakf	Object of the wakf	Name of the wakf	Date and year of creation of the wakf	Details of wakf deed or deeds	Name of the Mutawalli
(1)	(2)	(3)	(4)	(5)	(6)	(7)	(8)
144. Halni ..	Graveyard .. Area 6 gunthas. Value Rs. 100. Sunni	Religious	Ack. End.	Not available	Not available	Muslim Panch Managing.
145. Hipplarga- Koywl ..	Chilla Peer Haqqani Saheb .. Area 6x4 ft. Value Rs. 25. Do.	Do.	Do.	Do.	Do.	Do. ..
146. Do. ..	Graveyard .. Area 60x30 ft. Value Rs. 50. Do.	Do.	Do.	Do.	Do.	Do. ..
147. Do. ..	Grave yard new .. Area 90x30 ft. Value Rs. 200. Do.	Do.	Do.	Do.	Do.	Do. ..
148. Do. ..	Masjid and Dargah Ismail Qadri Saheb. Area 60x60 ft. Value Rs. 1,000. Do.	Do.	Do.	Do.	Do.	Do. ..
149. Hali Kd. ..	Dargah Hazrath Malang Shah Wali, Maula Ali, Ashur Khana and Grave yard. Area 270x128 ft. Value Rs. 600. Do.	Do.	Do.	Do.	Do.	Tajuddin son of Naseruddin and others.
150. Do. ..	Graveyard .. Area 200x115 ft. Value Rs. 500. Do.	Do.	Do.	Do.	Do.	Muslim Panch Managing.
151. Do. ..	Idgah and Chilla Syed Allauddin. Area 10 gunthas. Value Rs. 300 Do.	Do.	Do.	Do.	Do.	Do. ..
152. Do. ..	Masjid .. Area 50x23 ft. Value Rs. 600. Do.	Do.	Do.	Do.	Do.	Do. :
153. Hippalnari ..	Graveyard .. Area 400x400 ft. Value Rs. 400. Do.	Do.	Do.	Do.	Do.	Do. ..
154. Hoti ..	Grave of Peer and Grave yard .. Area 120x120 ft. Value Rs. 300. Do.	Do.	Do.	Do.	Do.	Do. ..
155. Hingangaon	Grave of Janglee Peer .. Area 10x10 ft. Value Rs. 200. Do.	Do.	Do.	Do.	Do.	Do. ..





Details of immovable properties assessed at more than Rs. 5 a year or valued at more than Re. 1

Other properties

Cash Grant or annuities if any received from Govt. Estimated annual income

Village	Survey No.	Area	Assessment	Village where situated	Site on which situated	Boundaries	Details of the properties	Cash Grant or annuities if any received from Govt.	Estimated annual income	Remarks
		A. gs.	Rs. P.					Rs.	Rs.	
..	Pipri tree one. Value Rs. 10.	Situated in Survey No. 45 of Narsing Chandraji Police Patil.
..	Situated in Survey No. of Nabaji Hungarge.
..	East—River and way. West—River. North—River. South—River.
..	Situated in Survey No. of Ramkishan son of Nagu Dingle.
..	Neem tree one. Value Rs. 50. Babool tree one. Value Rs. 25.	East—Plot of Fatru Rajab and way. West—Lane. North—Lane. South—Way.
..	Tamarind trees 4. Value Rs. 500. Neem trees 2. Value Rs. 50.	East—Way. West—Way. North—Way. South—House of Roopgir Diga-mbar.
..	Neem trees 2. Babool tree one. Pipal tree one. Total Value Rs. 175.	East—House of Harijan Mahara-wada. West—Way. North—S. No. 1 Chand and others. South—Way.
..	Situated in survey No. 3.
..	Qaransharif 2. ... Value Rs. 15.	East—Way. West—Way. North—Way. South—House of Gangadhar Ramrao.
..	East—Govt. way. West—Open space. North—Village. South—Govt. way.
..	Situated in gairan towards West-Side of the village. East—Village. West—Agrl. land of Kishan Namdeo. North—Agrl. land of Narayan Eknat. South—River.
..	East—Agril. land of Murlidhar Patluba. West—Agrl. land of Govind Patluba. North—Agrl. land of Venkati Tukaram Phad. South—Agrl. land of Bhawan i Babu Phad.



District Osmanabad


Serial No. and village	Name of the wakf	Whether the wakf is a Shia or Sunni wakf	Object of the wakf	Name of the wakf	Date and year of creation of the wakf	Details of wakf deed or	Name of the Mutawalli
(1)	(2)	(3)	(4)	(5)	(6)	(7)	(8)
156. Hingangaon..	Grave of Donger Peer Area 12x12 ft. Value Rs. 200.	.. Sunni	Religious	Ack. End.]	Not available	Not available	Muslim Panch Mena- ging.
157. Hipparga (Kopdeo).	.. Chilla of gaibee peer Area 10 x 8 ft. Value Rs. 100.	.. Do.	Do.	Do.	Do.	Do.	Do.
158. Do.	.. Grave of gaibee saheb Area 15 x 15 ft. Value Rs. 200.	.. Do.	Do.	Do.	Do.	Do.	Do.
159. Do.	.. Grave yard .. Area 100 x 50 ft. Value Rs. 500.	Do.	Do.	Do.	Do.	Do.
160. Do.	.. Masjid. (open space) Area 30 x 30 ft. Value Rs. 500.	.. Do.	Do.	Do.	Do.	Do.	Mahtab Saheb son of Ismil Saheb, r/o Hipparga Kopdeo.
161. Hadoli	.. Grave of peer and grave yard Area 100 x 100 ft. Value Rs. 500.	.. Do.	Do.	Do.	Do.	Do.	Muslim Panch Mana- ging.
162. Do.	.. Ashur khana .. Area 18 x 12 ft. Value Rs. 500.	Do.	Do.	Do.	Do.	Do.
163. Do.	.. Ashur khana .. Area 23 x 18 ft. Value Rs. 2,000.	Do.	Do.	Do.	Do.	Do.
164. Do.	.. Ashur khana .. Area 28 x 9 ft. Value Rs. 700.	Do.	Do.	Do.	Do.	Do.
165. Do.	.. Chilla Mahboob Subhani .. Area 200 x 200 ft. Value Rs. 400.	.. Do.	Do.	Do.	Do.	Do.	Chand Shah Mir- Shah Fakir.

Details of immovable properties assessed at more than Rs. 5 a year or valued at more than Re. 1				Other properties			Details of the properties	Cash Grant or annuities if any received from Govt.	Estimated annual income	Remarks
Village	Survey No.	Area	Assessment	Village where situated	Site on which situated	Boundaries				
(9)	(10)	(11)	(12)	(13)	(14)	(15)	(16)	(17)	(18)	(19)
		A. gs.	Rs. P.					Rs.	Rs.	
..	Situated in No. 48. East—Agrl. land of Bimble. West—Agrl. land of Phad. North—Agrl. land of Phad. South—Agrl. land of Bimble.
..	Situated in survey No. of Tatyaji Muktaji.
..	East—River. West—Agrl. land of Patil. North—Agrl. land of Sonappa. South—Agrl. land of Patil.
..	East—Agrl. land of Sainaji Narsinga. West—Agrl. land of Sainaji Narsinga. North—Agrl. land of Sainaji. South—Agrl. land of Ranganath.
..	East—Govt. School. West—Temple of Rukmini. North—Way and house of Dhondiba. South—House of Mahtab s/o Ismail.
..	East—Agrl. land of Yeshwant. West—Agrl. land of Sonappa. North—Agrl. land of Narayan and Maruti Sakharam. South—Agrl. land of Maruti Sakharam.
..	East—Way. West—House of Kodgire. North—House of Kodgire. South—Way.
..	East—House of Mahtab Saheb. West—Way. North—House of Kasar. South—Way.
..	East—Way. West—House of Karajkar. North—House of Kotgare. South—House of Bhagwat Kotgare.
Hadoli as per VII-XII	187 04-30	..	01 92 Value Rs. 800.	..	Tamarind trees two Value Rs. 175.	East—Huts and way to village Hadoli. West—Girls School. North—Way. South—Huts in S. No. 187.




District Osmanabad

Serial No. and village	Name of the wakf	Whether the wakf is a Shia or Sunni wakf	Object of the wakf	Name of the wakf	Date and year of creation of the wakf	Details of wakf deed or deeds	Name of the Mutawalli
(1)	(2)	(3)	(4)	(5)	(6)	(7)	(8)
166. Hadoli ..	Idgah add Graveyard Area 200 x 200 ft. Valuation Rs. 5,000.	.. Sunni.	Religious	Ack. End.	Not available	Not available	Muslim panch mana- ging.
167. Do. ..	Masjid Area 43 x 40 ft. Valuation Rs. 5,000.	.. Do.	Do.	Do.	Do.	Do.	Do. ..
168. Hawarga ..	Grave yard Area 60 x 40 ft. Valuation Rs. 400.	.. Do.	Do.	Do.	Do.	Do.	Do. ..
169. Hokarna ..	Chilla Dastagir saheb Area 22 x 12 ft. Valuation Rs. 100.	.. Do.	Do.	Do.	Do.	Do.	Do. ..
170. Do. ..	Chilla Mahboob Subhani Area 8 x 8 ft. Valuation Rs. 25	.. Do.	Do.	Do.	Do.	Do.	Do. ..
171. Do. ..	Grave yard Area 8 guntas. Valuation Rs. 200.	.. Do.	Do.	Do.	Do.	Do.	Do. ..
172. Hippalgaon .. Jagir.	Chilla Rahtuddin and grave yard. Area 14 guntas. Valuation Rs. 500.	Do.	Do.	Do.	Do.	Do.	Do. ..
173. Do. ..	Chilla Mahboob Subhani Area 36 x 12 ft. Valuation Rs. 200.	.. Do.	Do.	Do.	Do.	Do.	Do. ..
174. Do. ..	Chilla Haji Sajan Saheb Area 12 x 12 ft. Valuation Rs. 100.	.. Do.	Do.	Do.	Do.	Do.	Do. ..
175. Hippalgaon ..	Dargah Moti Wali and grave- yard. Area 165 x 65 ft. Valuation Rs. 500.	Do.	Do.	Do.	Do.	Do.	Shri Burhanuddin Ekramuddin.
176. Do. ..	Graveyard Area 100 x 50 ft. Valuation Rs. 100.	.. Do.	Do.	Do.	Do.	Do.	Muslim panch mana- ging.
177. Do. ..	Idgah and graveyard Area 15 guntas. Valuation Rs. 1,000.	.. Do.	Do.	Do.	Do.	Do.	Do. ..
178. Do. ..	Masjid Area 42 x 39 ft. Valuation Rs. 2,000.	.. Do.	Do.	Do.	Do.	Do.	Do. ..



Details of immoveable properties assessed at more than Rs. 5 a year or valued at more than Re. 1				Other properties			Details of the properties	Cash Grant or annuities if any received from Govt.	Estimated annual income	Remarks
Village	Survey No.	Area	Assessment	Village where situated	Site on which situated	Boundaries				
(9)	(10)	(11)	(12)	(13)	(14)	(15)	(16)	(17)	(18)	(19)
		A. gs.	Rs. P.					Rs.	Rs.	
..	Tamarind trees three. Valuation Rs. 225.	East—Wry Hadoli to Ananwadi. West—Girls School North—Way. South—Huts in S. No. 187.
..	Open space. Area 40×43 ft.	..	Janemaz. Valuation Rs. 50 Clock Valuation Rs. 100. Degs 3 Valuation Rs. 300.	East—Road. West—Way. North—House of Buta Koli. South—Way.
..	East—Survey No. 1. West—Way North—Survey No. 3. South—Way
..	Neem tree one. Valuation Rs. 25.	East—House of Laxman. West—Way. North—House of Sambhaji. South—Way.
..	Neem tree one. Valuation Rs. 25.	East—Way. West—Way. North—Way. South—House of Dhondiba Ganpati.
..	Neem tree two. Valuation Rs. 200.	Situated on Hillock East side of the village.
..	Tamarind trees three. Valuation Rs. 200.	Situated in survey No. 1.
..	Neem tree one. Valuation Rs. 50.	East—Way and house of Kishan. West—Way and Masjid. North—Way. South—Way.
..	Neem tree one. Valuation Rs. 100.	East—Way. West—Way and house of Balya. North—Way and Khani. South—Way and house of Maruti.
..	Neem tree one. Babool tree one. Valuation Rs. 100.	Situated in survey No. 134.
..	East—Way. West—Kotha of Nasiruddin. North—Kotha of Niwarti. South—Cart way in S. No. 136.
..	Babool tree one. Sendhi tree one. Valuation Rs. 10.	East—Agril. land of Burhanuddin. West—Agril. land of Pundlik Mahadu. North—Agril. land Pundlik Mahadu. South—Cart way to Ahmedpur in survey No. 133.
..	Neem tree one. Sitaphal tree one. Valuation Rs. 10.	East—Way. West—Well. North—House of Chotu Saheb South—House of Mahboob Saheb.




District Osmanabad

Serial No. and village	Name of the wakf	Whether the wakf is a Shia or Sunni wakf	Object of the wakf	Name of the wakf	Date and year of creation of the wakf	Details of wakf deed or deeds	Name of the Mutawali
(1)	(2)	(3)	(4)	(5)	(6)	(7)	(8)
179. Janwad ..	Chilla gaibee peer and grave-yard. Area 30 x 30 ft. Valuation Rs. 100.	Sunni.	Religious	Ack.End.	Not available	Not available	Sk. Ameer, son of Imam Saheb.
180. Do. ..	Chilla sadulla Saheb and grave yard. Area 1½ guntas. Valuation Rs. 50.	Do.	Do.	Do.	Do.	Do.	Do.
181. Do. ..	Chilla Mahboole Subhani .. Area 10 x 10 ft. Valuation Rs. 10.	Do.	Do.	Do.	Do.	M No. 759 1296-Fasli.	Mahboob Shah Zahoor Shah Fakir, R/o Ahmedpur.
182. Do. ..	Grave yard Area 20 guntas. Valuation Rs. 200.	Do.	Do.	Do.	Do.	Not available	Muslim panch managing.
183. Do. ..	Masjid (Ashur-khana) grave-yard. Area 120 x 102 ft. Valuation Rs. 2,000.	Do.	Do.	Do.	Do.	Do.	Do.
184. Do. ..	Jame Masjid and Idgah .. Area 75 x 70 ft. Valuation Rs. 7,000.	Do.	Do.	Do.	Do.	Do.	Do.
185. Jogonalpur ..	Chilla peer mahboob subhani Area 6 x 4 ft. Valuation Rs. 25.	Do.	Do.	Do.	Do.	Do.	Do.
186. Jogonalpur Bk.	Graveyard Area 1 acre. Valuation Rs. 1,000.	Do.	Do.	Do.	Do.	Do.	Do.
187. Jogonalpur ..	Idgah Area 60 x 30 ft. Valuation Rs. 100.	Do.	Do.	Do.	Do.	Do.	Do.
188. Do. ..	Masjid Area 100 x 100 ft. Valuation Rs. 2,000.	Do.	Do.	Do.	Do.	Do.	Do.
189. Jogonalpur Kd.	Chilla Haji Sajan Area 20 x 20 ft. Valuation Rs. 200.	Do.	Do.	Do.	Do.	Do.	Shaik Omer Ali.
190. Jhari Bk. ..	Ashur khana Area 30 x 27 ft. Valuation Rs. 500.	Do.	Do.	Do.	Do.	Do.	Muslim panch managing.
191. Do. ..	Chilla Mahboob Subhani .. Area 8 x 8 ft. Valuation Rs. 100.	Do.	Do.	Do.	Do.	Do.	Do.
192. Do. ..	Chilla Raja Bag sawar and grave yard. Area 12 guntas. Valuation Rs. 500.	Do.	Do.	Do.	Do.	Do.	Do.

Details of immovable properties assessed at more than Rs. 5 a year or valued at more than Re. 1				Other properties			Details of the properties	Cash Grant or annuities if any received from Govt. (17) Rs.	Estimated annual income (18) Rs.	Remarks (19)
Village	Survey No.	Area A. gs.	Assessment Rs. P.	Village where situated	Site on which situated	Boundaries				
(9)	(10)	(11)	(12)	(13)	(14)	(15)	(16)	(17)	(18)	(19)
..	Neem tree one. Moha tree one. Valuation Rs. 100.	Situated in survey No. 54.
..	Situated on the hillock.
Janwad as JB.	56/2	2 28	0 50	Situated in survey No. 56/2.
..	Situated in gairan S. No. 1. East—Gairan. West—Land of Shiv Ram. North—Land of Hiralal Vithal South—Gairan.
..	East—House of Jaiwanta and others West—House of Narsingrao and Ramzan Shah. North—Way and house of Ameer. South—House of Mahboob Shah Zahoob Shah.
..	Neem tree one. Valuation Rs. 10.	..	Quran sharif Musalaba and Coffin. Valuation Rs. 100.	East—Gairan. West—Gairan. North—Gairan. South—Tank..
..	Situated in survey No. 16 of Shamsuddin and others.
..	Neem tree one. Valuation Rs. 50	East—Cart way. West—S. No. of Vishwanath Vithoba. North—Cart way. South—Cart way.
..	Situated in survey of 2 of Vishwanath Vithoba.
..	Neem trees three. Tamarind tree one. Valuation Rs. 100. Well one Valuation Rs. 2,000. House one. Valuation Rs. 1,000.	..	Janemaz. Valuation Rs. 100.	East—Public way. West—Houses of Abadi. North—Public way. South—Houses of Abadi.
..	East—Gaothan. West—Survey No. 1. North—Survey No. 1. South—Way.
..	East—Way. West—Public way. North—House of Bapu. South—House of Hariram.
..	Neem tree one. Valuation Rs. 50.	East—Way. West—House of Sher Khan. North—Open space and way. South—House of Sher Khan.
..	Neem trees two. Mango tree one. Beri tree one. Babool tree one. Valuation Rs. 200.	East—Agrl. land of Santram. West—Cart way. North—Cart way. South—Agrl. land of Santram. Situated in S. No. 96.

District Osmanabad


Serial No. and village	Name of the wakf	Whether the wakf is a Shia or Sunni wakf	Object of the wakf	Name of the wakf	Date and year of creation of the wakf	Details of wakf deed or deeds	Name of the Mutawalli
(1)	(2)	(3)	(4)	(5)	(6)	(7)	(8)
193. Jhari Bk.	Chilla Nasir Jang Area 8 × 8 ft. Valuation Rs. 50. Sunni.	Religious	Ack. End.	Not available	Not available	Muslim panch managing.
194. Jhari Kd.	Chilla Mahboob Subani and grave yard. Area 2 guntas. Valuation Rs. 100.	Do.	Do.	Do.	Do.	Do.	Do. ..
195. Jamb	Chilla peer Witha grave Area 15 × 15 ft. Valuation Rs. 50.	.. Do.	Do.	Do.	Do.	Do.	Do. ..
196. Khandali	Ashur khana and grave yard Area 55 × 40 ft. Valuation Rs. 1,000.	Do.	Do.	Do.	Do.	M. No. 1415, 25th Jamadi- ssani 1301- Hijri.	Baban saheb Nabi- saheb.
197. Do.	Chilla Alam peer Area 50 × 50 ft. Valuation Rs. 250. Do.	Do.	Do.	Do.	Not available	Muslim panch managing.
198. Do.	Grave yard Hawaldar Area 35 × 20 ft. Valuation Rs. 100.	.. Do.	Do.	Do.	Do.	Do.	Do. ..
199. Do.	Grave yard of Tambulies Area 60 × 50 ft. Valuation Rs. 250.	.. Do.	Do.	Do.	Do.	Do.	Do.
200. Do.	Masjid (dilapidated) Chilla Mahboob Subhani and grave yard. Area 120 ft. × 65 ft. Valuation Rs. 1,500.	Do.	Do.	Do.	Do.	Do.	Sardar Khan Haji Khan Resident of Khandali
201. Kadmili	Masjid (Ashur khana) Area 21 × 13 ft. Valuation Rs. 500.	.. Do.	Do.	Do.	Do.	Do.	Muslim panch managing.
202. Kadpur	Graveyard Area 2 guntas. Valuation Rs. 100. Do.	Do.	Do.	Do.	Do.	Do. ..
203. Do.	Graveyard. (Landi) Area 100 × 50 ft. Valuation Rs. 300.	.. Do.	Do.	Do.	Do.	Do.	Do. ..
204. Do.	Grave yard. Ashur khana Area 100 × 75 ft. Valuation Rs. 600.	.. Do.	Do.	Do.	Do.	Do.	Do. ..
205. Do.	Grave yard Idga Area 20 guntas. Valuation Rs. 300. Do.	Do.	Do.	Do.	Do.	Muslim panch managing.
206. Komtha	Ashoor Khana alongwith Takvia Fakirs. Area 40 × 20 ft Value Rs 150.	Do.	Do.	Do.	Do.	Do.	Maula Saheb Baban Saheb.
207. Do.	Chilla Jaglee peer Area 45 × 45 ft. Value Rs. 260. Do.	Do.	Do.	Do.	Do.	Muslim panch managing.



Details of immovable properties assessed at more than Rs. 5 or a year valued at more than Re. 1				Other properties			Details of the properties	Cash Grant or annuities, if any received from Govt.	Estimated annual income	Remarks
Village	Survey No.	Area	Assessment	Village where situated	Site on which situated	Boundaries				
(9)	(10)	(11)	(12)	(13)	(14)	(15)	(16)	(17)	(18)	(19)
		A. gs.	Rs. P.					Rs.	Rs.	
..	East—Cart way. West—Agrl. land of Vithoba. North—Banyan trees. South—Open space.
..	Banyan tree-one Tamarind tree one. Babool tree one. Valuation Rs. 250.	Situated in gaathan South of the village.
..	Situated in the house of Ismail Saheb.
Khandali	87	02 32	02 50 Valuation Rs. 1,500.	..	Tamarind tree one Neem tree one. Valuation Rs. 100.	..	Janemaz 1. Valuation Rs. 50.	..	125	East—House of Niwarti-Patil West—House of Baba Shah son of Nabi Shah. North—Survey No. of Manik Bhimrao. South—Houses of Fakirs.
..	Tamarind tree one. Neem tree one. Valuation Rs. 75	Situated in survey No. of Nanuba Vithoba.
..	Situated in survey No. of Babalal son of Mohiuddin.
..	Babool tree one Value Rs. 10.	Situated in survey No. of Tukaram Kedari.
..	Tamarind trees two Neem trees. Value Rs. 300.	East—House of Ramchandrarao. West—Public way. North—House of Raoji Eknath. South—Math of Balaji.
..	Neem tree one Value Rs. 25.	East—Open space of Masjid. West—Way. North—Way. South—House of Badruddin.
..	Banyan tree one Value Rs. 25.	Situated in survey No. 66/2.
..	East—Way. West—Nala. North—Way. South—Survey No. 230.
..	Tamarind trees two Neem trees three. Babool trees three. Total Value Rs. 200.	East—Open space. West—Way. North—Way. South—Open plot.
..	Situated in survey No. 228.
..	Tamarind trees two Valuation Rs. 100. Neem tree one. Value Rs. 50.	East—House of Baban Moh. Shah. West—Way. North—Way. South—Way.
..	Neem tree one Value Rs. 50.	Situated in Agril. land of Puraj

District Osmanabad

Serial No. and village	Name of the wakf	Whether the wakf is a Shia or Sunni wakf	Object of the wakf	Name of the wakf	Date and year of creation of the wakf	Details of wakf deed or deeds	Name of the Mutawalli
(1)	(2)	(3)	(4)	(5)	(6)	(7)	(8)
208. Komtha ..	Chilla Mahboob Subhani .. Area 30×22 ft. Value Rs. 150.	Sunni.	Religious	Ack. End.	Not available	Not available	Muslim panch managing
209. Do. ..	Graveyard alongwith Chilla Area 100×25 and 100×112 ft. Value Rs. 1,000.	Do.	Do.	Do.	Do.	Do.	Do.
210. Do. ..	Idgah Area 45×45 ft. Value Rs. 150.	Do.	Do.	Do.	Do.	Do.	Do.
211. Do. ..	Masjid Area 57×22 ft. Value Rs. 300.	Do.	Do.	Do.	Do.	Do.	Do.
212. Kondgaon ..	Chilla Area 10×1 ft. Value Rs. 25.	Do.	Do.	Do.	Do.	Do.	Do.
213. Kingaon ..	Chilla jangli peer Saheb .. Area 20×20 ft. Value Rs. 500.	Do.	Do.	Do.	Do.	Do.	Kiasim Karbhari resident of Kirgaon.
214. Do. ..	Chilla peer Dastagir Area 20×20 ft. Value Rs. 100.	Do.	Do.	Do.	Do.	Do.	Muslim panch managing.
215. Do. ..	Chilla Mahboob Subhani .. Area 50×50 ft. Value Rs. 500.	Do.	Do.	Do.	Do.	Do.	Qasim Saheb.
216. Do. ..	Graveyard of Fakirs Area 100×100 ft. Value Rs. 500.	Do.	Do.	Do.	Do.	Do.	Muslim panch managing.
217. Do. ..	Graveyard of Deshmukhs .. Area 200×100 ft. Value Rs. 1,000.	Do.	Do.	Do.	Do.	Do.	Do.
218. Do. ..	Idgah Area 150×150 ft. Value Rs. 1,000.	Do.	Do.	Do.	Do.	Do.	Do.
219. Do. ..	Masjid Area 60×30 ft. Value Rs. 5,000.	Do.	Do.	Do.	Do.	Do.	Do.





Details of immovable properties assessed at more than Rs. 5 a year valued at more than Re. 1				Other properties			Details of the properties	Cash Grant or annuities if any received from Govt.	Estimated annual income	Remarks
Village	Survey No.	Area	Assessment	Village where situated	Site on which situated	Boundaries				
(9)	(10)	(11) A. gs.	(12) Rs. P.	(13)	(14)	(15)	(16)	(17) Rs.	(18) Rs.	(19)
..	Neem tree one Anar tree one. Value Rs. 150.	East—Open space of Shah. West—House of Mahboob Sahah North—Open pace of Sakubai. South—House of Mahboob Saheb.
..	Tamarind trees six Value Rs. 500. Neem trees two. Value Rs. 200. Well (demolished) Value Rs. 1,000. Total .. 1,700	East Cart way. West Cart way. North—Agril. land of Bhimaji. South—Way and Gram Sevak Quarter.
..	East—Cart way to Shiverkheda. West—Agril land of Wamanrao. North—Agril. land of Wamanrao South—Agril. land of Wamanrao
..	East—Open space and Quarter of Gram Sevak. North—Open space of Digambar Rao. South—Shop of Anna Miyan Deshmukh. West—House of Gausuddin.
..	Situated in gaathan land. East—Open space. West—Open space. North—Open space. South—Open space.
..	Palas tree one Value Rs. 25.	Situated in survey No. 153.
..	Neem tree one Value Rs. 100. Sitaphal trees 20. Value Rs. 300. Total .. 400	Situated in survey No. 85 of Eknath Vithoba Mali.
..	Neem tree one Value Rs. 100.	East—Govt. Way. West—House of Vishwanathappa Chawre and others. North—House of Vishwanathappa. Chawre and others. South—House of Bandappa Shedke.
..	Situated in agricultural land of Rasool, Saheb.
..	Situated in agricultural land of Afzal Shah Deshmukh No. 164/1.
..	Banyan trees two Value Rs. 150.	East—Govt. road. West—Police Station. North—House of Gangaram and Waddn. South—Govt. road.
..	Seven trees Value Rs. 600. Room one. Adjacent to masjid. Area 45 x 30 ft. Value Rs. 1,000.	.. West side.	Almarah. Wall clock. Light arrangements. Value Rs. 500.	East—Lane and house of Azam Saheb. West—Shop of Masjid and way. North—Well and Osmanabad Co-operative Bank. South—Wada of Madhavrao Dhooge.

District Osmanabad

Serial No. and village	Name of the wakf	Whether the wakf is a Shia or Sunni wakf	Object of the wakf	Name of the wakf	Date and year of creation of the wakf	Details of wakf deed or deeds	Name of the Mutawalli
(1)	(2)	(3)	(4)	(5)	(6)	(7)	(8)
220. Kostgaon ..	Idgah and graveyard along-with Chilla Mahboob Subhani. Area 120 × 120 ft. Value Rs. 1,000.	Sunni	Religious	Ack. End.	Not available	Not available	Muslim panch manag- ing.
221. Do. ..	Masjid Jame and graveyard Area 200 × 200 ft. Value Rs. 1,000.	Do.	Do.	Do.	Do.	Do.	Wali Ahmed, Son of Sajan Saheb.
222. Khalangaon	Chilla Gaibee peer Area 10 × 10 ft. Value Rs. 200.	Do.	Do.	Do.	Do.	Do.	Muslim panch manag- ing.
223. Khalangaon	Grave peer Haji Sajan Area 15 × 15 ft. Value Rs. 300.	Do.	Do.	Do.	Do.	Do.	Do.
224. Do. ..	Grave yard Area 60 × 60 ft. Value Rs. 150.	Do.	Do.	Do.	Do.	Do.	Do.
225. Do. ..	Grave yard Area 50 × 50 ft. Value Rs. 500.	Do.	Do.	Do.	Do.	Do.	Do.
226. Kopra ..	Ashur Khana (without roof) Area 40 × 30 ft. Value Rs. 500.	Do.	Do.	Do.	Do.	Do.	Do.
227. Do. ..	Grave of peer Mahboob Subhani. Area 10 × 10 ft. Value R.s 200.	Do.	Do.	Do.	Do.	Do.	Do.
228. Do. ..	Grave of peer Nawab Saheb Area 8 × 8 ft. Value Rs. 100.	Do.	Do.	Do.	Do.	Do.	Do.
229. Do. ..	Ashur khana Nale Hyder .. Alam (open). Area 76 × 42 ft. Value Rs. 500.	Do.	Do.	Do.	Do.	Do.	Do.
230. Do. ..	Chilla Haji Sajan Area 20 × 20 ft. Value Rs. 100.	Do.	Do.	Do.	Do.	Do.	Do.
231. Do. ..	Chilla Mahboob Subhani situated on the boundary of Gadhi. Area 20 × 20 ft. Value Rs. 50.	Do.	Do.	Do.	Do.	Do.	Do.
232. Do. ..	Old Grave yard Beyond River. Area 30 × 35 ft. Value Rs. 250.	Do.	Do.	Do.	Do.	Do.	Do.



Details of immovable properties assessed at more than Rs. 5 a year or valued at more than Re. 1				Other properties			Details of the properties	Cash Grant or annuities if any received from Govt.	Estimated annual income	Remarks
Village	Survey No.	Area	Assessment	Village where situated	Site on which situated	Boundaries				
(9)	(10)	(11)	(12)	(13)	(14)	(15)	(16)	(17)	(18)	(19)
		A. gs.	Rs. P.					Rs.	Rs.	
..	Banyan tree one Value Rs. 150.	Situated in survey No. of Ghudu son of Miyan Saheb.
..	Neem trees three Tamarind trees two. T. Value Rs. 550. Mehrack tree one. Value Rs. 150.	East—Public way. West—River. North—River. South—Agril. land of Sambhaji Patel.
..	Situated in survey No. 4 of Maula, son of Pasha Saheb.
..	Tamarind tree one Neem tree one. Value Rs. 200.	East—Gairan land. West—Agril. land of Bhimrao Patil. North—Gairan land. South—Gairan land.
..	East—Agril. land of Vithalrao Narsingrao Patil. West—Agril. land of Bashu Miyan. North—Gaothan. South—River.
..	Situated in agril. land of Bhimrao Mahadev.
..	East—Gram Panchayat Office (newly constructed). West—Open space of Hussain Saheb Kamal Saheb. North—Public way. South—House of Namdeo Gaundi.
..	East—Village. West—Agril. land S. No. 72 of Maruti, son of Gyanuba Dhangar. North—Agril. land of Maruti, son of Gyanuba Dhangar. South—Govt. Chawdi of Panchayat and way to village. and Govt. Primary School.
..	Situated in survey No. 53.
..	Neem tree one Value Rs. 50.	East—Open space of Ashur Khana and Gram Panchayat Office. West—Public way. North—Open space. South—Public way.
..	East—House of Shabeer. West—Public way. North—Open space. South—House of Ali Khan.
..	Neem tree one Value Rs. 25.	East—House of Mira Saheb. West—House of Mira Saheb. North—House of Mira Saheb. South—Open space.
..	Babool tree one Value Rs. 50.	East—Field of Kishanrao. West—River. North—Field of Kishanrao. South—River.

District Osmanabad

Serial No. and village	Name of the wakf	Whether the wakf is a Shia or Sunni wakf	Object of the wakf	Name of the wakf	Date and year of creation of the wakf	Details of wakf deed or deeds	Name of the Mutawall
(1)	(2)	(3)	(4)	(5)	(6)	(7)	(8)
233. Kalegaon ..	Graveyard and Dargah peer Saheb. Area 290 × 165 ft. Value Rs. 2,000.	Sunni	Religious	Ack. End.	Not available	Not available	Muslim panch managing.
234. Do. ..	Graveyard and Ashoorkhana Area 80 × 60 ft. Value Rs. 500.	Do.	Do.	Do.	Do.	Do.	Do.
235. Do. ..	Masjid on the Bank of River Area 80 × 75 ft. Value Rs. 600.	Do.	Do.	Do.	Do.	Do.	Do.
236. Do. ..	Masjid (tin shed) situated in gaonhan. Area 32 × 23 ft. Value Rs. 1,000.	Do.	Do.	Do.	Do.	Do.	Do.
237. Kekatsinohgi	Ashoor khana and Chilla Dawal Malik. Area 35 × 30 ft. Value Rs. 500.	Do.	Do.	Do.	Do.	Do.	Do.
238. Do. ..	Grave yard Area 4 guntas. Value Rs. 100.	-- --	Do.	Do.	Do.	Do.	Do.
239. Lingdhul ..	Chilla Dawal Malik Area 10 × 10 ft. Value Rs. 120.	--	Do.	Do.	Do.	Do.	Do.
240. Do. ..	Grave yard Area 25 × 25 ft. Value Rs. 120.	-- --	Do.	Do.	Do.	Do.	Do.
241. Lendegaon ..	Grave of peer Area 10 × 8 ft. Value Rs. 100.	-- --	Do.	Do.	Do.	Do.	Do.
242. Lonji ..	Grave of peer Gaibee Saheb situated in gaonhan. Area 10 × 10 ft. Value Rs. 50.	Do.	Do.	Do.	Do.	Do.	Do.
243. Do. ..	Grave yard Area 150 × 100 ft. Value Rs. 50.	-- --	Do.	Do.	Do.	Do.	Do.
244. Makhni ..	Chilla peer Mahbub Subhani Area 6 × 6 ft. Value Rs. 25.	Do.	Do.	Do.	Do.	Do.	Do.
245. Do. ..	Chilla gaibi peer saheb Area 10 × 10 ft. Value Rs. 25.	--	Do.	Do.	Do.	Do.	Do.
246. Do. ..	Grave yard Area 45 × 25 ft. Value Rs. 50.	-- --	Do.	Do.	Do.	Do.	Do.
247. Marsnini ..	Chilla Bahaudnin Saheb Area 8 × 4 ft. Value Rs. 25.	--	Do.	Do.	Do.	Do.	Do.
248. Do. --	Chilla peer Sakladi Saheb Area 9 × 8 ft. Value Rs. 500.	--	Do.	Do.	Do.	Do.	M NO.-576 of Nabi Shah Baba Shah. 1324-Fasli.

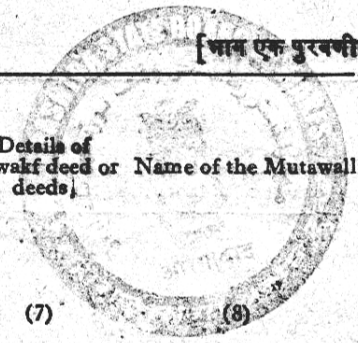


Details of immovable properties assessed at more than Rs. 5 a year or valued at more than Re. 1

Other properties

Details of immovable properties assessed at more than Rs. 5 a year or valued at more than Re. 1				Other properties			Details of the properties	Cash Grant or annuities if any received from Govt.	Estimated annual income	Remarks
Village	Survey No.	Area	Assessment	Village where situated	Site on which situated	Boundaries				
(9)	(10)	(11)	(12)	(13)	(14)	(15)	(16)	(17)	(18)	(19)
		A. gs.	Rs. P.					Rs.	Rs.	
..	Neem tree one Value Rs. 50.	East—Masjid. West—Agril. land of Syed Yasin. North—Public way to Khadoli. South—Public way to Khadoli.
..	East—Agril. land of Jairam. West—Public way. North—Public way and Ashur khana. South—Public way.
..	Neem tree one Value Rs. 50.	East—Way to River. West—Gairan. North—Way to Khadoli village. South—River.
..	East—House of Syed Raza. West—Public way. North—House of Syed Raza. South—Public way.
..	East—Way. West—Chawdi. North—Way. South—House of Vinantigir.
..	Tamarind tree one Value Rs. 100.	Situated in Agril. land of Gangaram Kairuba.
..	East—Mangwada. West—Open space and house of Gulab Saheb. North—Public way. South—Public way.
..	Situated in survey No. of Deshmukh.
..	East—Village. West—Agril. land of Trukaam. Bembli. North—Open space of gaothan. South—Open space of gaothan
..	East—House of Nama Mahar. West—Public way. North—Public way. South—Land of Pandhari Yenka.
..	Situated in West of the village and in the land of Inayat Shab.
..	Neem tree one Value Rs. 50.	Situated in survey No. of Babarao Antram.
..	Banyan tree one Value Rs. 20.	Situated in the boundary of survey No. of Baba and Bandaba.
..	Neem tree one Sulai tree one Value Rs. 25.	Situated in survey No. of Yasin, son of Ismail.
..	Situated on the boundary of survey No. 1 and 12.
Marshir-wani as per-VII-XII.	59	02 04	01 50 Value Rs. 3,000	Rs. 250	Situated in survey No. 64 of Muktiram, son of Tulsiram.

District Osmanabad



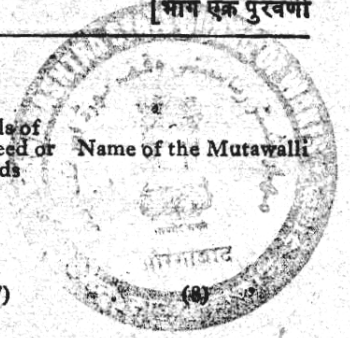
Serial No. and village	Name of the wakf	Whether the wakf is a Shia or Sunni wakf	Object of the wakf	Name of the wakf	Date and year of creation of the wakf	Details of wakf deed or	Name of the Mutawalli
(1)	(2)	(3)	(4)	(5)	(6)	(7)	(8)
249. Mangdari ..	Chilla peer Saheb Area 70×60 ft. Value Rs. 500. Sunni	Religious	Ack. End.	Not available	Not available	Muslim panch manag- ing.
250. Mogha ..	Chilla peer saheb and grave yard. Area 30×30 ft. Value Rs. 150.	Do.	Do.	Do.	Do.	Do.	Do.
251. Murambi ..	Chilla Chiman Shah Wali .. Area 20×20 ft. Value Rs. 50. Do.	Do.	Do.	Do.	Do.	Do.
252. Do. ..	Grave yard Area 13 guntas. Value Rs. 300. Do.	Do.	Do.	Do.	Do.	Do.
253. Mohdul ..	Grave yard and chilla Dawal Malik. Area 30×25 ft. Value Rs. 100. Do.	Do.	Do.	Do.	Do.	Syed Hakkani, son of Syed Fathru.
254. Mohnal ..	Grave yard Area 3 guntas. Value Rs. 200. Do.	Do.	Do.	Do.	Do.	Muslim panch manag- ing.
255. Mohagaon ..	Grave yard and Chilla Dawal Malik. Area 75×70 ft. Value Rs. 200. Do.	Do.	Do.	Do.	Do.	Do.
256. Mohagaon (Talni) ..	Masjid and Chilla Sk. Fareed Saheb. Area 16×16 ft. Value Rs. 100. Do.	Do.	Do.	Do.	Do.	Do.
257. Mulki ..	Grave Area 6×6 ft. Value Rs. 50. Do.	Do.	Do.	Do.	Do.	Lal Shah Resident of Mulki.
258. Do. ..	Grave yard Area 25×10 ft. Value Rs. 60. Do.	Do.	Do.	Do.	Do.	Do.
259. Mathi ..	Grave yard Area 60×20 ft. Value Rs. 100. Do.	Do.	Do.	Do.	Do.	Muslim panch manag- ing.
260. Mahalingra ..	Ashur khana Area 16×10 ft. Value Rs. 500. Do.	Do.	Do.	Do.	Do.	Do.
261. Do. ..	Chilla Mahboob Subhani (in Idga). Area 16×12 ft. Value Rs. 300. Do.	Do.	Do.	Do.	Do.	Do.
262. Do. ..	Dargah peer Pasha Area 20×16 ft. Value Rs. 2,000. Do.	Do.	Do.	Do.	Do.	Babarao Mahadurao Patil and Sultan, son of Karim Saheb.
263. Do. ..	Grave yard Area 1000×1000 fts. Value Rs. 600. Do.	Do.	Do.	Do.	Do.	Muslim panch manag- ing.



Details of immovable properties assessed at more than Rs. 5 a year or valued at more than Re. 1				Other properties			Details of the properties	Cash Grant or annuities if any received from Govt.	Estimated annual income	Remarks
Village	Survey No.	Area	Assessment	Village where situated	Site on which situated	Boundaries				
(9)	(10)	(11)	(12)	(13)	(14)	(15)	(16)	(17)	(18)	(19)
		A. gs.	Rs. P.					Rs.	Rs.	
..	Neem tree one Value Rs. 50.	East—Way. West—Gaothan land. North—Way. South—Gaothan land.
..	East—Open plot of Vithal Dajiba and Baba Dajiba. West—Open plot of Ganpat Pandu. North—S. Mo. of Datta Govind-Rao. South—Open plot of Rao Saheb.
..	Situated in survey No. 1.
..	Situated in survey No. 50/K.
..	Situated in gairan land.
..	Situated in survey No. of Laxmibai, wife of Pandurang Patil.
..	Beri tree one Kawit tree one. Value Rs. 50.	Situated in survey No. 1.
..	East—Open space and House of Chand. West—Way. North—House of Chand. South—Way.
..	Situated in the survey No. of Lal Shah.
..	Neem tree one Babool tree one. Value Rs. 25.	Situated in the survey No. of Lal Shah.
..	Beri tree one Value Rs. 50.	East—Survey No. 13/2. West—Way. North—Mangwada. South—Public way and well.
..	East—Govt. way. West—House of Nagya Nilaya. North—House of Bhimrao Laxmanrao. South—Govt. road and open space.
..	East—Govt. road. West—Survey No. 200. North—Survey No. 197. South—Gaothan.
..	East—Govt. road. West—Road. North—Road. South—Road and house of Deshpande.
..	East—Govt. road and S. No. 4. West—Survey No. 2 and Idgah. North—Survey No. 3. South—Gaothan. Situated in survey No. 1.

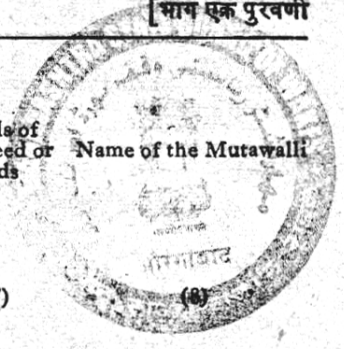
District Osmanabad

Serial No. and village	Name of the wakf	Whether the wakf is a Shia or Sunni wakf	Object of the wakf	Name of the wakf	Date and year of creation of the wakf	Details of wakf deed or deeds	Name of the Mutawalli
(1)	(2)	(3)	(4)	(5)	(6)	(7)	(8)
264. Mahalingra..	Idgah Area 200 × 200 ft. Value Rs. 300. Sunni	Religious	Ack. End.	Not available	Not available	Muslim panch manag- ing.
265. Mohgaon ..	Grave of peer Area 20 × 15 ft. Value Rs. 300. Do.	Do.	Do.	Do.	Do.	Do.
266. Makegaon ..	Grave yard Area 30 × 30 ft. Value Rs. 300. Do.	Do.	Do.	Do.	Do.	Do.
267. Mankhed ..	Ashur khana (open space only). Area 20 × 20 ft. Value Rs. 300. Do.	Do.	Do.	Do.	Do.	Do.
268. Do. ..	Grave yard Area 90 × 90 ft. Value Rs. 100. Do.	Do.	Do.	Do.	Do.	Do.
269. Mhawalgaon	Dargha Begum Chand Saheba and grave yard and chilla gaibi peer saheb. Area 300 × 130 ft. Value Rs. 1,500. Do.	Do.	Do.	Do.	Do.	Mahtab Sahab Sk. Lal.
270. Malegaon Kd.	Grave peer Area 8 × 8 ft. Value Rs. 50. Do.	Do.	Do.	Do.	Do.	Muslim panch manag- ing.
271. Malegaon Kd.	Grave yard Area 150 × 150 ft. Valuation Rs. 100. Do.	Do.	Do.	Do.	Do.	Do.
272. Mandani ..	Ashur khana Area 40 × 40 ft. Value Rs. 300. Do.	Do.	Do.	Do.	Do.	Do.
273. Do. ..	Chilla Nawab Saheb Area 5 × 5 ft. Value Rs. 40. Do.	Do.	Do.	Do.	Do.	Do.
274. Do. ..	Chilla Mahboob Subhani Area 10 × 10 ft. Value Rs. 100. Do.	Do.	Do.	Do.	Do.	Do.
275. Do. ..	Grave yard Area 170 × 150 ft. Value Rs. 100 Do.	Do.	Do.	Do.	Do.	Do.



District Osmanabad

Serial No. and village	Name of the wakf	Whether the wakf is a Shia or Sunni wakf	Object of the wakf	Name of the wakf	Date and year of creation of the wakf	Details of wakf deed or deeds	Name of the Mutawalli
(1)	(2)	(3)	(4)	(5)	(6)	(7)	(8)
264. Mahalingra..	Idgah Area 200 × 200 ft. Value Rs. 300. Sunni	Religious	Ack. End.	Not available	Not available	Muslim panch manag- ing.
265. Mohgaon ..	Grave of peer Area 20 × 15 ft. Value Rs. 300. Do.	Do.	Do.	Do.	Do.	Do.
266. Makegaon ..	Grave yard Area 30 × 30 ft. Value Rs. 300. Do.	Do.	Do.	Do.	Do.	Do.
267. Mankhed ..	Ashur khana (open space only). Area 20 × 20 ft. Value Rs. 300. Do.	Do.	Do.	Do.	Do.	Do.
268. Do. ..	Grave yard Area 90 × 90 ft. Value Rs. 100. Do.	Do.	Do.	Do.	Do.	Do.
269. Mhawalgaon	Dargha Begum Chand Saheba and grave yard and chilla gaibi peer saheb. Area 300 × 130 ft. Value Rs. 1,500. Do.	Do.	Do.	Do.	Do.	Mahtab Sahab Sk. Lal.
270. Malegaon Kd.	Grave peer Area 8 × 8 ft. Value Rs. 50. Do.	Do.	Do.	Do.	Do.	Muslim panch manag- ing.
271. Malegaon Kd.	Grave yard Area 150 × 150 ft. Valuation Rs. 100. Do.	Do.	Do.	Do.	Do.	Do.
272. Mandani ..	Ashur khana Area 40 × 40 ft. Value Rs. 300. Do.	Do.	Do.	Do.	Do.	Do.
273. Do. ..	Chilla Nawab Saheb Area 5 × 5 ft. Value Rs. 40. Do.	Do.	Do.	Do.	Do.	Do.
274. Do. ..	Chilla Mahboob Subhani Area 10 × 10 ft. Value Rs. 100. Do.	Do.	Do.	Do.	Do.	Do.
275. Do. ..	Grave yard Area 170 × 150 ft. Value Rs. 100 Do.	Do.	Do.	Do.	Do.	Do.





Details of immovable properties assessed at more than Rs. 5 a year or valued at more than Re. 1				Other properties			Details of the properties	Cash Grant or annuities if any received from Govt.	Estimated annual income	Remarks
Village	Survey No.	Area	Assessment	Village where situated	Site on which situated	Boundaries				
(9)	(10)	(11)	(12)	(13)	(14)	(15)	(16)	(17)	(18)	(19)
		A. gs.	Rs. P.					Rs.	Rs.	
..	Neem tree one Value Rs. 60.	East—Govt. road. West—Survey No. 200. North—Survey No. 197. South—Gaothan.
..	Pipal tree one. Valuation Rs. 200.	East—Way to village. West—Land of Narsing Baburao. North—Land of Kotha of Tulsiram Ganpati. South—Way.
..	Tamarind tree one Valuation Rs. 50.	East—Land of Niwarti Amaji. West—Govt. High School. North—Gaothan. South—Agril. land of Ram Januba.
..	East—Govt. land. West—Public way. North—Public way. South—House of Gyana, son of Vithoba. Bhikarey Reddy.
..	East—Agril. land of Gyanuba Vithoba Reddy. West—Agril. land of Gyana Vithoba Reddy. North—Govt. way to village Vilegaon and Hatola. South—Agril. land of Gyanuba Vithoba Reddy.
..	Tamarind trees two Fam Neem trees four. Babool trees three. Gonni tree one. Banyan tree one. Total Valuation Rs. 950.	East—Agril. land of Annarao, son of Bhimrao. West—River. North—Agril. land of Narayan son of Jaiwantrao Patil. South—Nala.
..	Situated in the house of Babu Kumbhar.
..	Babool tree two Valuation Rs. 80.	Situated in the land of Baba Ghadge.
..	East—House of Madanlal Gopal. West—Public way. North—Way and Temple of Maruti. South—Public way.
..	Situated on the way of village Hodolte. East—Open space. West—Open space. North—Open space. South—Open space.
..	East—Open space of gaothan. West—Way to house of Rahim Saheb. North—School building. South—Open space of gaothan.
..	Situated in survey No. 45 of Vishwambharrao Patil.


District Osmanabad

Serial No. and village	Name of the wakf	Whether the wakf is a Shia or Sunni wakf	Object of the wakf	Name of the wakf	Date and year of creation of the wakf	Details of wakf deed or deeds	Name of the Mutawalli
(1)	(2)	(3)	(4)	(5)	(6)	(7)	(8)
276. Nandura Kd.	Chilla Jangal bibi Area 2 guntas. Value Rs. 200.	Sunni.	Religious	Ack. End.	Not available	Not available	Muslim panch manag- ing.
277. Do.	Chilla Mahboob Subhani and Ashur khana. Area 40 × 30 ft. Valuation Rs. 1,000	Do.	Do.	Do.	Do.	Do.	Do.
278. Do.	Grave yard Area 50 × 50 ft. Value Rs. 100.	Do.	Do.	Do.	Do.	Do.	Do.
279. Nandura-Bk.	Ashur khana Area 20 × 20 ft. Value Rs. 250.	Do.	Do.	Do.	Do.	Do.	Do.
280. Do.	Chilla Bale peer and Murjola Baba. Area 50 × 50 ft. Value Rs. 100.	Do.	Do.	Do.	Do.	Do.	Do.
281. Do.	Grave yard Area 100 × 50 ft. Value Rs. 500.	Do.	Do.	Do.	Do.	Do.	Do.
282. Nandgaon	Ashoor khana Area 20 × 15 ft. Value Rs. 100.	Do.	Do.	Do.	Do.	Do.	Raja Saheb, son of Ismail.
283. Nalegaon	Ashur khana Qasab Area 25 × 12 ft. Value Rs. 200.	Do.	Do.	Do.	Do.	Do.	Muslim panch manag- ing.
284. Do.	Ashur khana and Chilla Mahboob Subhani. Area 30 × 21 ft. Value Rs. 500.	Do.	Do.	Do.	Do.	Do.	Do.
285. Do.	Dargah Hazrath Syed Malang Shah wali. Chilla Mahboob Subhani and grave yard. Area 150 × 100 ft. Value Rs. 600.	Do.	Do.	Do.	Do.	M. No.13186 17th Shaherwar 1299-Fasli.	Sk. Maula Shah, son of Hasan Shah.
286. Do.	Dargah Hlaji peer Area 70 × 60 ft. Value Rs. 300.	Do.	Do.	Do.	Do.	Not available	Syed Jafer, son of Syed Mahboob.
287. Do.	Grave yard and chilla Ismail Qadri. Area 30 × 25 ft. Value Rs. 300.	Do.	Do.	Do.	Do.	Do.	Raje Shah, son of Ismail.
288. Nalegaon (Limbedwadi).	Grave yard Area 35 × 33 ft. Value Rs. 50.	Do.	Do.	Do.	Do.	Do.	Muslim panch manag- ing.
289. Do.	Grave yard Area 1 acre 3 gunthas Value Rs. 900.	Do.	Do.	Do.	Do.	Do.	Do.



Details of immovable properties assessed at more than Rs. 5 a year or valued at more than Re. 1				Other properties			Details of the properties	Cash Grant or annuities if any received from Govt.	Estimated annual income	Remarks
Village	Survey No.	Area	Assessment	Village where situated	Site on which situated	Boundaries				
(9)	(10)	(11)	(12)	(13)	(14)	(15)	(16)	(17)	(18)	(19)
		A. gs.	Rs. P.						Rs.	
..	Neem trees two Value Rs. 50. Banyan trees eight. Value Rs. 200.	Situated on the shiv of four villages, (i. e. Hipparga Halui, Nandura, Baranpur).
					Rs. 250					
..	Neem tree one Value Rs. 25. Ritha tree one. Value Rs. 25.	East—Way. West—Way. North—Way. South—Open space.
..	Babool trees three Value Rs. 100.	East—Gaothan land and Cart way. West—Nala. North—Way and Masanwat. South—Cart way.
..	East—Way. West—Way. North—plot of Narshya Jaiwanta. South—Public Day.
..	Neem tree one Value Rs. 25.	Situated in gaothan land South side of the village.
..	East—Open land. West—Cart way. North—School. South—Nala.
..	East—Way. West—House of Raja. North—House of Raha. South—House of Gopal Sitaram
..	One Deg. Valuation Rs. 1,200.	East—Way. West—House of Mohd. Osman North—Way. South—House of Moinuddin
..	Deg one Value Rs. 1,000	East—Way. West—House of Afzal. North—House of Qasim. South—House of Pasha.
Nalegaon as per- VII. XII.	498	05 32	03 43 Value Rs. 8,000.	..	Tamarind trees two Value Rs. 200. Babool tree one. Value Rs. 5. Neem trees two. Value Rs. 2.	Rs. 500	East—House of Latif. West—Well and S. No. 498. North—Survey No. 498. South—Survey No. 498.
..	Tamarind tree one Value Rs. 100.	Situated in survey No. of Shamrao.
..	Pipal trees two Tamarind tree one. Value Rs. 50.	Situated in survey No. 1.
..	Situated in gairan land
..	Tamarind trees four Value Rs. 150. Babool trees two. Value Rs. 15.	Situated in survey No. 253/2.

District Osmanabad



Serial No. and village	Name of the wakf	Whether the wakf is a Shia or Sunni wakf	Object of the wakf	Name of the wakf	Date and year of creation of the wakf	Details of wakf deed or deeds	Name of the Mutawalli
(1)	(2)	(3)	(4)	(5)	(6)	(7)	(8)
290. Nalegaon .. Limbewadi	Masjid. Chilla Mahboob Subhani. Area 39 × 36 ft. Valuation Rs. 900.	Sunni	Religious	Ack. End.	Not available	Not available	Qader, son of Ismail.
291. Do. ..	Sarai Mir Alam and Jama Masjid Area 152 × 96 ft. Value Rs. 25,000.	Do.	Do.	Do.	Do.	Do.	Marathwada Wakfs Board.
292. Naigaon ..	Grave yard Area 37 guntas. Value Rs. 400.	Do.	Do.	Do.	Do.	Do.	Muslim panch manag- ing.
293. Do. ..	Masjid. Area 50 × 25 ft. Value Rs. 500.	Do.	Do.	Do.	Do.	Do.	Do.
294. Parchanda ..	Grave yard Area 400 × 400 ft. Value Rs. 500.	Do.	Do.	Do.	Do.	Do.	Do.
295. Do. ..	Masjid Area 35 × 30 ft. Value Rs. 500.	Do.	Do.	Do.	Do.	Do.	Do.
296. Par ..	Grave of peer Area 10 × 8 ft. Value Rs. 100.	Do.	Do.	Do.	Do.	Do.	Do.
297. Do. ..	Grave of peer Area 10 × 10 ft. Value Rs. 150.	Do.	Do.	Do.	Do.	Do.	Do.
298. Rui ..	Chilla Mahboob Subhani Area 8 × 8 ft. Value Rs. 50.	Do.	Do.	Do.	Do.	Do.	Do.
299. Do. ..	Grave yard West of the village on the Bank of Manyar River. Area 26 gunthas. Value Rs. 200.	Do.	Do.	Do.	Do.	Do.	Do.
300. Sirur(Tajband)	Chilla peer Haqqani saheb Area 4 × 4 ft. Value Rs. 25.	Do.	Do.	Do.	Do.	Do.	Do.
301. Do. ..	Chilla Peer Burhan Shah Qadri Area 4 × 4 ft. Value Rs. 25.	Do.	Do.	Do.	Do.	Do.	Do.
302. Do. ..	Chilla Peer Saheb Area 4 × 4 ft. Value Rs. 25.	Do.	Do.	Do.	Do.	Do.	Do. ..
303. Sirur (Mahadawadi).	Chilla Peer Saheb Area 4 × 4 ft. Value Rs. 25.	Do.	Do.	Do.	Do.	Do.	Do. ..



Details of immovable properties assessed at more than Rs. 5 or valued at more than Re. 1				Other properties			Details of the properties	Cash Grant or annuities if any received from Govt.	Estimated annual income	Remarks
Village	Survey No.	Area	Assessment	Village where situated	Site on which situated	Boundaries				
(9)	(10)	(11)	(12)	(13)	(14)	(15)	(16)	(17)	(18)	(19)
..	Neem tree one Tamarind tree one Value Rs. 90. Well one. Value Rs. 1,000.	..	Degcha and Deg Value Rs. 1,200. Zink Sheet Eleven. Value Rs. 300.	East—Way. West—House of Qader. North—Way. South—House of Qader.
..	Neem trees three Value Rs. 150. Open space. Area 100×30 ft. Value Rs. 300.	..	Janemaz 5 Value Rs. 200. Quran sharif 7 Value Rs. 75. Clock. Value Rs. 150. Coffin 1 Value Rs. 100. Box one Value Rs. 35. Petromax one. Value Rs. 50. Total Rs. 610.	East—Masjid and Dargah peer Baba Hussain Saheb well, Naqarkhan and grave yard. West—House of Gulzar Shah Fakir. North—Grave yard. South—Public way.
..	Neem tree one Babul tree one. Mango tree one. Jamb tree one. Tamarind tree one. Value Rs. Rs. 375.	Situated in survey No. 35.
..	Neem tree one Value Rs. 50.	East—House of Abdul and Way. West—House of Sk. Lal. North—House of Sk. Lal. South—Way.
..	East—Agril. land of Bhimrao. Yeshwanta. West—Public Way to Ahmed pur North—Nala. South—Nala.
..	East—Public way. West—Open space of Maganlal. North—House of Mahadev. South—Public way.
..	Situated in agricultural land of Maruti Yelemn, Vithoba Sampat.
..	Situated in agricultural land of Sadu son of Bapu.
..	Mahur tree one. Value Rs. 20.	Situated in the land of Gulab Mohammad Saheb.
..	Neem tree one. Value Rs. 50.	East—Public way. West—Nala. North—Public way. South—Agril. land of Govindrao Patil.
..	Situated in Survey No. of Mohammad Saheb.
..	Situated in Survey No. of Sk. Mahmood son of Mira Saheb.
..	Situated in Survey No. of Fatu and others.
..	Situated in Survey No. of Sambha son of Walse.

District Osmanabad


Serial No. and village	Name of the wakf	Whether the wakf is a Shia or Sunni wakf	Object of the wakf	Name of the wakf	Date and year of creation of the wakf	Details of wakf deed or deeds	Name of the Mutawalli
(1)	(2)	(3)	(4)	(5)	(6)	(7)	(8)
304. Sirur Tajband	Grave yard and Ashur Khana Area 140 × 130 ft. Value Rs. 2,000.	Sunni	Religious	Ack. End.	Not available	Not available	Muslim Panch Mana- ging.
305. Do. ..	Idgah Area 30 × 30 ft. Value Rs. 50.	Do.	Do.	Do.	Do.	Do.	Do. ..
306. Do. ..	Masjid Area 48 × 48 ft. Value Rs. 1,000.	Do.	Do.	Do.	Do.	Do.	Do. ..
307. Sugaon ..	Ashur Khana (Masjid) Area 25 × 20 ft. Value Rs. 200.	Do.	Do.	Do.	Do.	Do.	Do. ..
308. Do. ..	Ashoor Khana (Gudi) Area 35 × 25 ft. Value Rs. 200.	Do.	Do.	Do.	Do.	Do.	Do. ..
309. Do. ..	Chilla Nasirjang and Grave yard. Area 282 × 100 ft. Value Rs. 600.	Do.	Do.	Do.	Do.	Do.	Aulyabi w/o Nizam Khan Noor Khan.
310. Do. ..	Chilla Mahboob Subhani Area 150 ft. round. Value Rs. 800.	Do.	Do.	Do.	Do.	Do.	Muslim Panch Mana- ging.
311. Do. ..	Dargah Sadik Shah Wali and grave yard. Area 20 gunthas. Value Rs. 500.	Do.	Do.	Do.	Do.	Do.	Do. ..
312. Do. ..	Grave yard Area 33 gunthas. Value Rs. 800.	Do.	Do.	Do.	Do.	Do.	Do. ..
313. Do. ..	Idgah Area 17 gunthas. Value Rs. 700.	Do.	Do.	Do.	Do.	Do.	Do. ..
314. Do. ..	Masjid Area 55 × 50 ft. Value Rs. 500.	Do.	Do.	Do.	Do.	Do.	Do. ..
315. Do. ..	Masjid. (Ashur Khana) Area 20 × 14 ft. Value Rs. 500.	Do.	Do.	Do.	Do.	Do.	Do. ..
316. Seurimazra ..	Grave yard and Chilla Nasir Jang. Area 2 gunthas. Value Rs. 100.	Do.	Do.	Do.	Do.	Do.	Do. ..
317. Shiverkhed ..	Chilla Madar Saheb Area 20 × 15 ft. Value Rs. 100.	Do.	Do.	Do.	Do.	Do.	Do. ..



Details of immovable properties assessed at more than Rs. 5 a year or valued at more than Re. 1				Other properties			Details of the properties	Cash Grant or annuities if any received from Govt.	Estimated annual income	Remarks
Village	Survey No.	Area	Assessment	Village where situated	Site on which situated	Boundaries				
(9)	(10)	(11)	(12)	(13)	(14)	(15)	(16)	(17)	(18)	(19)
..	Tamarind trees 3. Value Rs. 150. Babool trees 6. Value Rs. 100. Neem trees 2. Value Rs. 100. Total Value Rs. 350.	East—Public way. West—Public way. North—Public way. South—Public way.
..	Situated in Survey No. of Bhagwan Rao Police Patel.
..	Neem tree one. Value Rs. 25. Well one. Value Rs. 500.	..	Almarah 1. Pare 30. Chatai. Total Value Rs. 90.	East—House of Gopinath. West—Houses of Yakub and Lala Saheb. North—Lane. South—House of Rama Govinda.
..	East—House of Babu son of Abdul Hanif. West—Way. North—House of Mahadu Narayan. South—Way.
..	East—Way. West—House of Turab Ali. North—Way. South—Way.
..	Tamarind trees 2. Value Rs. 100.	East—Harijanwada. West—Lendi Nala. North—Nala. South—S. No. of Vishwanath Kale.
..	Neem tree one. Value Rs. 10.	East—Open space. West—Open space. North—Open space. South—Open space.
..	Tamarind trees 4. Neem trees six. Banyan tree one. Value Rs. 175.	Situated in S. No. 2.
..	Neem trees 2. Tamarind tree one. Value Rs. 150.	:	Situated in Survey No. 73.
..	Babool trees 3. Value Rs. 50.	Situated in Survey No. 179.
..	East—Way. West—House of Trimbak North—Way. South—Lane.
..	East—Way. West—Way. North—Way. South—House of Nawaz Mah tab.
..	Neem tree one. Value Rs. 25.	Situated in Survey No. 2 of Rangnath.
..	East—Open space. West—Way. North—Survey No. of Hanif. South—House of Imam.

District Osmanabad

Serial No. and village	Name of the wakf	Whether the wakf is a Shia or Sunni wakf	Object of the wakf	Name of the wakf	Date and year of creation of the wakf	Details of wakf deed or deeds	Name of the Mutawalli
(1)	(2)	(3)	(4)	(5)	(6)	(7)	(8)
318. Shiverkhed..	Pk. Grave yard Area AB. 300 ft. BC. 160 ft. and AC. 280 ft. Value Rs. 300. Sunni	Religious	Ack,End,,	Not available	Not available	Muslim Panch Mana- ging.
319. Do. ..	Masjid Area 40×15 ft. Value Rs. 200. Do.	Do.	Do.	Do.	Do.	Do. ..
320. Do. ..	Jama Masjid and Grave yard Area 90×60 ft. Value Rs. 300.	Do.	Do.	Do.	Do.	Do.	Do. ..
321. Shiverkhed .. Kh.	Grave yard and Chilla Area 210×132 ft. Value Rs. 1,200. Do.	Do.	Do.	Do.	Do.	Do. ..
322. Do. ..	Masjid and Grave yard Area 50×36 ft. Value Rs. 15,000. Do.	Do.	Do.	Do.	Do.	Do. ..
323. Salgra ..	Grave yard alongwith Chilla Peer Pasha and Chilla Zamu Basha. Area 66×66 ft. Value Rs. 200.	Do.	Do.	Do.	Do.	Do.	Do. ..
324. Shaldara ..	Chilla Peer Area 10×10 ft. Value Rs. 30. Do.	Do.	Do.	Do.	Do.	Do. ..
325. Do. ..	Grave yard Area 60×30 ft. Value Rs. 80. Do.	Do.	Do.	Do.	Do.	Do. ..
326. Sonkhed ..	Chilla Peer Mahboob Subhani Area 10×10 ft. Value Rs. 100. Ro.	Do.	Do.	Do.	Do.	Do. ..
327. Do. ..	Grave of Peer Nasiruddin and Grave yard. Area 80×80 ft. Value Rs. 500. Do.	Do.	Do.	Do.	Do.	Do. ..
328. Sukni ..	Grave yard Area 30×30 ft. Value Rs. 100. Do.	Do.	Do.	Do.	Do.	Do. ..
329. Satala Kd. ..	Ashur Khana Area 20×10 ft. Value Rs. 500. Do.	Do.	Do.	Do.	Do.	Do. ..



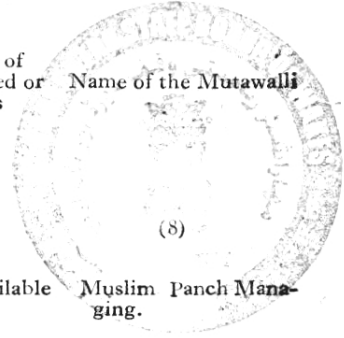


Details of immoveable properties assessed at more than Rs. 5 a year or valued at more than Re. 1

Village	Survey No.	Area	Assessment	Other properties			Details of the properties	Cash Grant or annuities if any received from Govt.	Estimated annual income	Remarks
				Village where situated	Site on which situated	Boundaries				
(9)	(10)	(11)	(12)	(13)	(14)	(15)	(16)	(17)	(18)	(19)
		A. gs. Rs. P.						Rs.	Rs.	
..	Banyan tree one. Value Rs. 25.	East—Survey No. of Babu. West—Way. North—Survey No. of Shivram. South—Way.
..	Coffin. Zin sheets 9. Value Rs. 100.	East—Way. West—Way. North—Way. South—House of Ismail.
..	Banyan tree one. Value Rs. 25. Well one. Value Rs. 600. Total Value Rs. 625.	East—Open space. West—Way. North—House of Kasim. South—Way.
..	Tamarind tree one. Neem trees 6. Value Rs. 300.	East—Survey No. 6. West—Public way and Temple of Hanuman. North—Survey No. 6. South—Public way.
..	Tree one. Neem tree one. Value Rs. 100. Water Tank. Value Rs. 700.	..	Wall clock 1. Janamaz 1. Musallah 1. Quran sharif. Total Value Rs. 220.	East—Public way. West—Lane and house of Ram-chandra. North—Public way. South—Public way.
..	Neem trees 2. Value Rs. 60.	East—House of Gyanuba. West—S. No. of Manikrao son of Devrao. North—S. No. of Manikrao son of Devrao. South—Public way.
..	East—House of Kotwal and way. West—Road and Temple. North—Road. South—Road.
..	East—Abadi. West—River. North—Agricultural land of Vithal. South—Agricultural land of Vithal Rao.
..	Situated in agricultural land of Bhagwatrao son of Hariba Nargude Reddy.
..	East—Agrl. land of Devidasrao son of Sopan rao Reddy. West—Agrl. land of Devidasrao son of Sopanrao Reddy. North—Agrl. land of Devidasrao son of Sopanrao Reddy. South—Agrl. land of Devidasrao son of Sopanrao Reddy.
..	Neem tree one. Value Rs. 50.	East—Survey No. 1. West—Gaathan. North—Nala. South—Village.
..	East—Public way. West—Open space of Shahajirao Bajirao. North—House of Ismail and Dadera. South—Govt. Public way.

District Osmanabad

Serial No. and village	Name of the wakf	Whether the wakf is a Shia or Sunni wakf	Object of the wakf	Name of the wakf	Date and year of creation of the wakf	Details of wakf deed or deeds	Name of the Mutawalli
(1)	(2)	(3)	(4)	(5)	(6)	(7)	(8)
330. Satala K.d. ..	Chilla Peer Haji Sajjan and Idgah. Area 10×10 and 30×20 fts. Value Rs. 1,000.	Sunni	Religious	Ack. End.	Not available	Not available	Muslim Panch Managing.
331. Do. ..	Dargah Syed Sadat and Grave yard. Area 90×90 ft. Value Rs. 1,000.	Do.	Do.	Do.	Do.	Do.	Do.
332. Do. ..	Grave yard Area 90×90 ft. Value Rs. 300.	Do.	Do.	Do.	Do.	Do.	Do.
333. Do. ..	Masjid. (without roof) Area 35×21 ft. Value Rs. 500.	.. Do.	Do.	Do.	Do.	Do.	Jeelani Baban Pesh Imam.
334. Sora ..	Dargah Syed Badsha Area 12×12 ft. Value Rs. 100.	.. Do.	Do.	Do.	Do.	Do.	Muslim Panch Managing.
335. Sangvi-Sonegaon. ..	Chilla Asha-be Rasool Area 10×10 ft. Value Rs. 40.	.. Do.	Do.	Do.	Do.	Do.	Do.
336. Do. ..	Grave Peer Mahboob Subhani Area 19×19 ft. Value Rs. 800.	Do.	Do.	Do.	Do.	Do.	Do.
337. Do. Sonegaon. ..	Grave yard and Chilla Mahboob Subhani. Area 250×250 ft. Value Rs. 300.	Do.	Do.	Do.	Do.	Do.	Do.
338. Do. ..	Grave yard. Situated in gaothan. Area 133×133 ft. Value Rs. 200.	Do.	Do.	Do.	Do.	Do.	Do.
339. Somthana ..	Grave yard. Situated in gaothan. Area 33×33 ft. Value Rs. 100.	Do.	Do.	Do.	Do.	Do.	Do.
340. Singgi Kd. ..	Chilla Peer Dawal Malik Area 4×4 ft. Value Rs. 50.	.. Do.	Do.	Do.	Do.	Do.	Do.
341. Do. ..	Chilla Peer Saheb Area 5×5 ft. Value Rs. 50.	Do.	Do.	Do.	Do.	Do.	Do.
342. Do. ..	Grave yard Area 60×60 ft. Value Rs. 50.	Do.	Do.	Do.	Do.	Do.	Do.






Details of immoveable properties assessed at more than Rs. 5 a year or valued at more than Re. 1				Other properties			Details of the properties	Cash Grant or annuities if any received from Govt. (17)	Estimated annual income (18)	Remarks (19)
Village	Survey No.	Area	Assessment	Village where situated	Site on which situated	Boundaries				
(9)	(10)	(11)	(12)	(13)	(14)	(15)	(16)	(17)	(18)	(19)
		A. gs.	Rs. P.					Rs.	Rs.	
..	Tamarind trees 2. Valuation Rs. 200.	Situated in Survey No. 117 of Bhagwan Apparao.
..	Tamarind trees 2. Beri trees 5. Valuation Rs. 700.	East—Temple of Maruti. West—Way and Agril. land of Anusayabai. North—Agril. land of Baburao. South—Public way.
..	Tamarind tree one. Valuation Rs. 100.	East—Temple of Maruti. West—Public way. North—Agril. land of Smt. Anusayabai Baburao. South—Public way.
..	East—Public way. West—Open space of Pandhari-nath Karbhari. North—Public way. South—House of Malang Shah, Gafoor Malang Shah and others.
Sora	32	7 22	3 44	East—Survey No. 32. West—River. North—River. South—Survey No. 32.
..	Dudhari tree one. Valuation Rs. 40.	Situated in the land of Hulappa Warked.
..	Neem tree one. Valuation Rs. 40.	East—Public way. West—House of Ramappa Hamne. North—Public way. South—Panchayat office.
..	Neem trees 2. Beri tree one. Valuation Rs. 65.	Situated in the land of Raosaheb Patil, resident of Ismailpur. It is reported that in the area of grave yard there is encroachment by Smt. Mahanabai w/o Gangaram, resident of Rui. She had constructed one house in the premises of grave yard.
..	Babool trees 2. Valuation Rs. 50.	East—House of Ismail. West—Land of Fakrullah. North—House of Shahabuddin. South—Public way.
..	Neem tree one. Valuation Rs. 25.	Situated in gaathan. East—Open space. West—Open space. North—Open space. South—Open space.
..	Situated in Gadhi.
..	East—Way. West—S. No. of Tukaram Police Patil. North—Way. South—Houses of Datta Buwa and Sudam Buwa.
..	Situated in Survey No. of Amir son of Ismail.

District Osmanabad.


Serial No. and village	Name of the wakf	Whether the wakf is a Shia or Sunni wakf	Object of the wakf	Name of the wakf	Date and year of creation of the wakf	Details of wakf deed or deeds	Name of the mutawalli
(1)	(2)	(3)	(4)	(5)	(6)	(7)	(8)
343. Sindgi-Bk. ..	Grave yard Area 200 × 200 ft. Value Rs. 100. Sunni	Religious	Ack. End.	Not available	Not available	Muslim Panch Manag- ing.
344. Sawargaon- thot.	Ashur Khana and Masjid Area 50 × 30 ft. Value Rs. 200.	.. Do.	Do.	Do.	Do.	Do.	Do.
345. Do. ..	Chilla Mahboob Subhani Area 8 × 8 ft. Value Rs. 40.	.. Do.	Do.	Do.	Do.	Do.	Do.
346. Do. ..	Grave yard Area 100 × 100 ft. Value Rs. 50. D	Do.	Do.	Do.	Do.	Do.
347. Tembhorni ..	Ashoor Khana. (dilapidated) Area 15 × 15 ft. Value Rs. 50.	.. Do.	Do.	Do.	Do.	Do.	Do.
348. Do. ..	Grave yard Area 33 × 33 ft. Value Rs. 60. Do.	Do.	Do.	Do.	Do.	Do.
349. Thotgaon ..	Chilla Peer Saheb Area 10 × 10 ft. Valuation Rs. 50. Do.	Do.	Do.	Do.	Do.	Do.
350. Do. ..	Grave yard Area 80 × 35 ft. Valuation Rs. 400. Do.	Do.	Do.	Do.	Do.	Do.
351. Tirth ..	Ashoor khana. (open area). Area 12 × 10 ft. Valuation Rs. 75. Do.	Do.	Do.	Do.	Do.	Do.
352. Do. ..	Grave yard and Chilla Peer Area 60 × 50 ft. Valuation Rs. 350.	.. Do.	Do.	Do.	Do.	Do.	Do.
353. Talegaon ..	Grave yard Area 100 × 50 ft. Valuation Rs. 500. Do.	Do.	Do.	Do.	Do.	Under Marathwada Wakfs Board.
354. Takalgaon- Kamkhed.	Ashoor khana Area 18 × 15 ft. Valuation Rs. 150. Do.	Do.	Do.	Do.	Do.	Muslim panch mana- ging.
355. Telgaon ..	Chilla Peer Saheb Area 6 × 4 ft. Valuation Rs. 25. Do.	Do.	Do.	Do.	Do.	Do.
356. Do. ..	Grave yard along with Chilla Sk. Farid and Nawab Saheb. Area 150 × 100 ft. Valuation Rs. 500.	.. Do.	Do.	Do.	Do.	Do.	Do.



Details of immovable properties assessed at more than Rs. 5 a year or valued at more than Re. 1				Other properties			Details of the properties	Cash Grant or annuities if any received from Govt.	Estimated annual income	Remarks
Village	Survey No.	Area	Assessment	Village where situated	Site on which situated	Boundaries				
(9)	(10)	(11)	(12)	(13)	(14)	(15)	(16)	(17)	(18)	(19)
		A, gs.	Rs. P.					Rs.	Rs.	
..	Neem tree one. Valuation Rs. 40.	Situated in the land of gairan.
..	East—Public way. West—House of Govind Khanderao. North—Public way. South—Gram Panchayat Office.
..	Situated in the house of Osman Mahboob.
..	Situated in Parampokh land, West of village. East—Open space. West—Open space. North—Open space. South—Open space.
..	East—Way. West—House of Gyanuba Gangaram. North—Way. South—Plot of Tukaram Vithal.
..	Situated in survey No. of Noor khan Abbas khan.
..	Situated in survey No. 119.
..	East—Gaothan. West—House of Maruti. North—Agrl. land. South—Road to Ahmedpur.
..	East—House of Malbari. West—Gaothan. North—Way and house of Jangam. South—Gaothan.
..	East—Gaothan. West—Temple of Hanuman. North—Agrl. land. South—Gaothan.
..	Situated in survey No. 89.
..	East—Road. West—Road. North—Road. South—Road.
..	Situated in survey No. of Rasool son of Mahboob.
..	Neem trees four. Valuation Rs. 100.	East—Survey No. of Vithal Gangaram. West—S. No. of Raosaheb Gyanuba. North—S. No. of Baba Narayan. South—S. No. of Baba Narayan.

District Osmanabad.

Serial No. and village	Name of the wakf	Whether the wakf is a Shia or Sunni wakf	Object of the wakf	Name of the wakf	Date and year of creation of the wakf	Details of wakf deed or deeds	Name of the Mutawalli
(1)	(2)	(3)	(4)	(5)	(6)	(7)	(8)
357. Takalgaon (Selgaon).	Chilla Peer Haji Sajan Area 6 x 4 ft. Valuation Rs. 15.	.. Sunni.	Religious	Ack. End.	Not available	Not available	Muslim panch managing.
358. Do.	Grave yard Area 30 x 15 ft. Valuation Rs. 50.	.. Do.	Do.	Do.	Do.	Do.	Do.
359. Tivigiyal	Dargah Zinda Shah. Wali Ashoor khana and grave yard. Area 4 guntas. Valuation Rs. 500.	Do.	Do.	Do.	Do.	Do.	Nabi Saheb Ismai Saheb, resident of Tivigial.
360. Do.	Grave yard Area 1 guntha. Valuation Rs. 50.	.. Do.	Do.	Do.	Do.	Do.	Muslim panch managing.
361. Do.	Grave yard Area 1 guntha. Valuation Rs. 100.	.. Do.	Do.	Do.	Do.	Do.	Do.
362. Umerga kort	Grave yard Area 10 guntas. Valuation Rs. 200.	.. Do.	Do.	Do.	Do.	Do.	Do.
363. Umerdara	Grave yard 1/2 guntha. Valuation Rs. 25.	.. Do.	Do.	Do.	Do.	Do.	Do.
364. Ujlanle	Grave yard Area 6 guntas. Valuation Rs. 200.	.. Do.	Do.	Do.	Do.	Do.	Do.
365. Do.	Idgah and grave yard Area 4 guntas. Valuation Rs. 200.	.. Do.	Do.	Do.	Do.	Do.	Do.
366. Do.	Masjid, Chilla Mahboob Subhani and grave yard. Area 85 x 60 ft. Valuation Rs. 500.	Do.	Do.	Do.	Do.	Do.	Rasool son of Malang Saheb, r/o Ujlanle.
367. Ujana	Ashur khana Area 40 x 20 ft. Valuation Rs. 500.	.. Do.	Do.	Do.	Do.	Do.	Muslim panch managing.
368. Do.	Ashoor khana Area 70 x 50 ft. Valuation Rs. 500.	.. Do.	Do.	Do.	Do.	Do.	Do.
369. Do.	Chilla Sultan Peer Area 10 x 10 ft. Valuation Rs. 25.	.. Do.	Do.	Do.	Do.	Do.	Do.
370. Do.	Dargah Bapu Saheb and grave yard. Area 500 x 100. Valuation Rs. 500.	Do.	Do.	Do.	Do.	Do.	Do.
371. Do.	Graveyard Area 20 guntas (250 x 100). Valuation Rs. 500.	.. Do.	Do.	Do.	Do.	Do.	Do.





Details of immovable properties assessed at more than Rs. 5 a year or valued at more than Re. 1				Other properties			Details of the properties	Cash Grant or annuities if any received from Govt.	Estimated annual income	Remarks
Village	Survey No.	Area	Assessment	Village where situated	Site on which situated	Boundaries				
(9)	(10)	(11)	(12)	(13)	(14)	(15)	(16)	(17)	(18)	(19)
		A. gs.	Rs. P.					Rs.	Rs.	
..	Situated on the plot of Ganga Bapu.
..	East—Way. West—S. No. of Digambar Eknath. North—Gaothan land. South—Gaothan land.
..	Tamarind trees two. Valuation Rs. 300.	East—Way. West—Way. North—Way. South—House of Nabi Saheb.
..	Situated in S. No. of Manik Rao.
..	East—Survey No. of Ganpat Limbaji. West—Way. North—Way. South—Gaothan.
..	Babool trees two. Valuation Rs. 100.	East—Public way. West—Survey No. of Mahada Vasanta. North—Public way. South—House of Rahman.
..	Situated between Pandan and S. No. 5.
..	East—Land of Yadav Dattuba. West—Way. North—Way. South—Way.
..	Neem tree one. Valuation Rs. 25.	East—Land of Yadev Dattuba. West—Way. North—Open space. South—Open space.
..	Tamarind trees two and Well one. Valuation Rs. 1,000.	East—Place of Gundappa. West—Muth of Jaganappa. North—Way to Nalegaon. South—House of Rasool Saheb.
..	East—House of Shankar Virappa. West—House of Niwarti Ganpat. North—Public road. South—House of Shankar Virappa.
..	East—Public way. West—House of Irappa. North—Public way. South—Deshmukh galli.
..	East—Gaothan. West—Gaothan. North—Field of Ramkishan. South—Gaothan.
..	Neem trees two. Katsshivari trees two. Hivra tree one. Valuation Rs. 110.	Situated in survey No. 166.
..	Neem tree one. Valuation Rs. 50.	Situated in the agricultural land of Harikishan.

District Osmanabad.


Serial No. and Village	Name of the wakf	Whether the wakf is a Shia or Sunni wakf	Object of the wakf	Name of the wakf	Date and year of creation of the wakf	Details of wakf deed or deeds	Name of the Mutewalli	
(1)	(2)	(3)	(4)	(5)	(6)	(7)	(8)	
372. Unvi ..	Chillapeer .. Area 10×10 ft. Valuation Rs. 50.	-- --	Sunni.	Religious	Ack. End.	Not available	Not available	Muslim Panch manag-
373. Umerga Yaldari ..	Chilla dawal Malik .. Area 10×10 ft. Valuation Rs. 50.	Do.	Do.	Do.	Do.	Do.	Do. --
374. Do. ..	Chilla Mahboob Subhani .. Area 10×10 ft. Valuation Rs. 50.	Do.	Do.	Do.	Do.	Do.	Do. --
375. Do. ..	Grave yard Momin .. Area 40×40 ft. Valuation Rs. 150.	Do.	Do.	Do.	Do.	Do.	Do. --
376. Do. ..	Grave yard .. Area 50×50 ft. Valuation Rs. 100.	Do.	Do.	Do.	Do.	Do.	Do. --
377. Umerga Retu	Chilla Nawab Saheb .. Area 10×10 ft. Valuation Rs. 50.	Do.	Do.	Do.	Do.	Do.	Do. ..
378. Do. ..	Chilla Mahboob Subhain .. Area 10×10 ft. Valuation Rs. 40.	Do.	Do.	Do.	Do.	Do.	Do. --
379. Do. ..	Grave yard .. Area 100×100 ft. Valuation Rs. 300.	Do.	Do.	Do.	Do.	Do.	Do. --
380. Do. ..	Masjid .. Area 15×12 ft. Valuation Rs. 1,200.	Do.	Do.	Do.	Do.	Do.	Do. --
381. Velegaon ..	Ashoor khana. (open space) Area 15 x 15 ft. Valuation Rs. 100.	Do.	Do.	Do.	Do.	Do.	Do. --
382. Do. ..	Chilla of Room Shah Baba Shah and grave yard. Area 20 x 20 ft. Valuation Rs. 100.	Do.	Do.	Do.	Do.	Do.	Mahetab s/o Rahman-sha.
383. Do. ..	Grave Gaibee Saheb .. Area 15×15 ft. Valuation Rs. 300.	Do.	Do.	Do.	Do.	Do.	Mahetab Saheb Rahman Sha and others.
384. Warwati ..	Chilla Jan peer .. Area 10×10 ft. Valuation Rs. 25.	Do.	Do.	Do.	Do.	Do.	Muslim panch manag-
385. Waghuli ..	Chilla Nasirjang and grave yard. Area 60 × 60 ft. Valuation Rs. 300.	Do.	Do.	Do.	Do.	Do.	Do.




Details of immovable properties assessed at more than Rs. 5 a year valued at more than Re. 1				Other properties			Details of the properties	Cash Grant or annuities if any received from Govt.	Estimated annual income	Remarks
Village	Survey No.	Area	Assessment	Village where situated	Site on which situated	Boundaries				
(9)	(10)	(11)	(12)	(13)	(14)	(15)	(16)	(17)	(18)	(19)
		A. gs	Rs. P.					Rs.	Rs.	
..	Situated in survey No. 18.
..	Situated on the Hill.
..	Situated on the Hill.
..	Tree one. Valuation Rs. 25.	East—Agrl. land of Deshmukh West—Agrl. land of Deshmukh North—Agrl. land of Deshmukh South—Agrl. land of Deshmukh
..	Neem trees two Valuation Rs. 75.	East—Open space and way. West—Public way. North—Cart way. South—Agrl. land of Gundu Patil. (sarpanch).
..	Neem trees two. Valuation Rs. 40.	East—Road. West—Road. North—Agrl. land of Deshmukh South—Agrl. land of Gangaram.
..	East—Open space of Govt. West—Agrl. land of Datta Patil. North—Agrl. land of Datta Patil. South—Open space of Govt.
..	Situated in survey No. of Tatyarao saheb.
..	East—House of Baban Miyan Turab Ali. West—House of Badshah Miyan North—Way. South—House of Rafu Miyan Turab Ali.
..	East—Shop of Ganpati Sawkar West—House of Bhimrao Hatkar North—Public way. South—House of Shankar Gyanula.
..	Situated in survey No. 76.
Velegaon	76	2 00	1 06	..	Tamarind tree one. Valuation Rs. 1,000.	East—Public way. West—Public way. North—Public way. South—House of Mahtab, Gulab and others.
..	East—Open land of gaotthan. West—Open land of gaotthan North—House of Gopala. South—Public way.
..	East—Nala. West—Land. North—Open space. South—Open space.

District Osmanabad.

Serial No. and village	Name of the wakf	Whether the wakf is a Shia or Sunni wakf	Object of the wakf	Name of the wakf	Date and year of creation of the wakf	Details of wakf deed or deeds	Name of the Mutawalli
(1)	(2)	(3)	(4)	(5)	(6)	(7)	(8)
386. Walsangvi ..	Chilla Mahboob Subhani .. Area 40 x 40 ft. Valuation Rs. 300.	.. Sunni	Religious	Ack. End.	Not available	Not available	Muslim panch managing.
387. Do. ..	Grave yard Area 90 x 60 ft. Valuation Rs. 300.	.. Do.	Do.	Do.	Do.	Do.	Do. ..
388. Waigaon ..	Ashur khana Area 15 x 10 ft. Valuation Rs. 200.	.. Do.	Do.	Do.	Do.	Do.	Do. ..
389. Do. ..	Chilla Mahboob Subhani .. Area 15 x 15 ft. Valuation Rs. 200.	.. Do.	Do.	Do.	Do.	Do.	Nabi saheb resident of Waigaon.
390. Do. ..	Grave yard Area 5 guntas. Valuation Rs. 100.	.. Do.	Do.	Do.	Do.	Do.	Muslim panch managing.
391. Wanjerwada	Ashur khana Area 20 x 20 ft. Valuation Rs. 200.	.. Do.	Do.	Do.	Do.	Do.	Do. ..
392. Do. ..	Grave yard Area 60 x 40 ft. Valuation Rs. 80.	.. Do.	Do.	Do.	Do.	Do.	Do. ..
393. Wadwal ..	Ashoor khana upral Mohalla (without roof). Area 20 x 16 ft. Valuation Rs. 200.	.. Do.	Do.	Do.	Do.	Do.	Do. ..
394. Do. ..	Ashur khana. Fakir .. Area 27 x 22 ft. Valuation Rs. 500.	.. Do.	Do.	Do.	Do.	Do.	Do. ..
395. Do. ..	Chilla Dawal Malik .. Area 41 x 26 ft. Valuation Rs. 400.	.. Do.	Do.	Do.	Do.	Do.	Do. ..
396. Do. ..	Grave yard Area 1 acre 22 guntas. Valuation Rs. 1,000.	.. Do.	Do.	Do.	Do.	Do.	Do. ..
397. Wadwai ..	Grave yard Sayedan .. Area 1 acre 26 guntas. Valuation Rs. 1,000.	.. Do.	Do.	Do.	Do.	Do.	Do. ..
398. Yesta ..	Grave of peer Haji sajan .. Area 10 x 8 ft. Valuation Rs. 100.	.. Do.	Do.	Do.	Do.	Do.	Do. ..
399. Yardara .. (Tarfe Kumtha)	Chilla Maula Ali Area 20 x 15 ft. Valuation Rs. 300	.. Do.	Do.	Do.	Do.	Do.	Do. ..
406. Do. ..	Grave yard Area 4 guntas. Valuation Rs. 200.	.. Do.	Do.	Do.	Do.	Do.	Do. ..



Details of immovable properties assessed at more than Rs. 5 a year or valued at more than Re. 1				Other properties			Details of the properties	Cash grant or annuities if any received from Govt.	Estimated annual income	Remarks
Village	Survey No.	Area	Assessment	Village where situated	Site on which situated	Boundaries				
(9)	(10)	(11)	(12)	(13)	(14)	(15)	(16)	(17)	(18)	(19)
		A. gs.	Rs. P.					Rs.	Rs.	
..	Sitaphal trees. Valuation Rs. 50.	Situated in Agril. land of Gopinath.
..	Banyan tree one. Valuation Rs. 15.	East—Kotha of Dhondiba Kale. West—Grave yard of Deshmukh. North—Cart track. South—Cart track.
..	East—Public way. West—House of Nabi Saheb. North—House of Nabi saheb. South—Public way.
Waigaon.	2/A.	0 31	1 00	..	Tree one. Valuation Rs. 20.	Rs. 100	Situated in agricultural land of Ismail Shah and Nabi Shah.
..	Neem tree one. Valuation Rs. 60.	Situated in agricultural land Nabi Saheb.
..	Pipri tree one Value Rs. 20.	East—Public lane. West—House of Lal Ahmed. North—Public lane. South—House of Shri Ram.
..	Banyan tree one Value Rs. 30.	East—Temple of Hanuman. West—Hut of Bapurao. North—Public way. South—Agril. land of Ram.
..	East—Road. West—House of Narayan Amruta. North—House of Ram Gyanu rao. South—Road.
..	East—House of Madar Saheb. West—Road. North—Lane and house of Vithal Jadhav. South—House of Fakir Baksh
..	East—Road. West—Road. North—House of Mahboob Saheb. South—Road.
..	Tamarind tree one Value Rs. 50.	Situated in Survey No. 154. East—Agril. land of Yeshwant. West—Agril. land of Anantrao North—Way. South—Agril. land of Yeshwant
..	Neem trees four value Rs. 300.	Situated in survey No. 279/B.
..	East—Village. West—Gaothan land North—Gaothan land. South—Gaothan land.
..	Neem tree one Value Rs. 50.	Situated in East, West of the Gram Panchayat Office.
..	Situated in survey No. 26.



PART B

(Wakfs having an annual income or more than ten thousand or having properties at Rupees one lakh.)

[There is no entry in Part 'B']



PART "C"

(Means other than those shown in category "A" and "B")

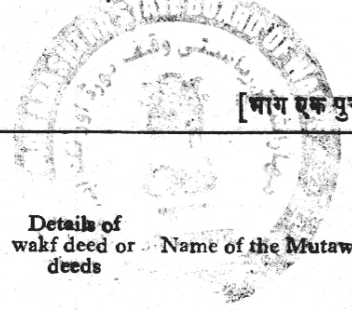
District Osmanabad

Serial No. and village	Name of the wakf	Whether the wakf is a Shia or Sunni wakf	Object of the wakf	Name of the wakf	Date and year of creation of the wakf	Details of wakf deed or deeds	Name of the Mutawalli
(1)	(2)	(3)	(4)	(5)	(6)	(7)	(8)
1. Ahmedpur ..	Idgah and grave yard Area 65 × 65 and 300 × 250 ft. Value Rs. 10,000.	Sunni	Religious	Ack. End.	Not available	MNO. 1651 of 1299-Fasli.	Ahmed son of Mohiuddin Zakiruddin and others.
2. Do. ..	Jame Masjid and grave yard, Bhisti galli. Area 160 × 85 ft. Value Rs. 10,000.	Do.	Do.	Do.	Do.	MNO. 1635dt. 22nd Sharewar 1298-Fasli.	Ameeruddin Sharfuddin, Qasab Mohalla Ahmedpur.
3. Atola ..	Dargah Peer Manjle Saheb, Masjid, Ashur khana, Chilla Mahboob Subhani and grave yard. Area 245 × 180 ft. Value Rs. 10,000.	Do.	Do.	Do.	RNO. 1281 of 1347-Fasli.	MNO. 123 of 1305-Fasli.	Abdul, son of Sk. Ghause, Sk. Moham- mad Sk. Ahmed, Shaik Hyder Sk. Rasool.
4. Ashta ..	Dargah Hazrath Shah Hussani along with Dargah Hazrath Syed Mohammad Saheb, Chilla Syed Peer Baba Hussani and grave yard. Area 300 × 150 ft. Value Rs. 10,000.	Do.	Do.	Do.	Not available	MNO. 21182 dt. 14th Zilhaj 1300-Hijri.	Syed Noor, son of Syed Ali.
5. Dabkel ..	Chilla Mahboob Subhani .. Area 50 × 25 ft. Value Rs. 200.	Do.	Do.	Do.	Do.	Not available	Mahboob, son of Hussain Shah.
6. Kadmul	Dargah Hazrath Hakhani Baba, Masjid and grave yard and Sarai. (Ashur khana) Area 110 × 50 ft. 50 × 45 ft. 45 × 23 ft. Value Rs. 25,000.	Do.	Do.	Do.	Do.	MNO. 3030 of 1300-Hijri.	Ibrahim, son of Peer Saheb and others.
7. Kadpur ..	Masjid Area 24 × 18 ft. Value Rs. 500.	Do.	Do.	Do.	Do.	MNO. 519 dt. 7th Jamadiulawal- 1295-Hijri.	Akbar, son of Fareeq Saheb and others.
8. Kingaon ..	Dargah Gaibee Peer and grave yard. Area 800 × 550 ft. Value Rs. 5,000.	Do.	Do.	Do.	Do.	MNO. 24075 dt. 3rd Shaban 1301-Hijri.	Yaqoob Hassan Mulla, resident of Kingaon.
9. Nalegaon ..	Dargah Hazrath Syed Shah Peer Baba Hussani and grave yard and Masjid and Ashoor khana. Area 200 × 140 ft . Value Rs. 50,000.	Do.	Do.	Do.	Do.	MNO. 208 dt. 29th Isfandar, 1301-Fasli.	Asger Ali, son of Akbar Ali.



Details of immovable properties assessed at more than Rs. 5 a year or valued at more than Re. 1				Other properties			Details of the properties	Cash Grant or annuities if any received from Govt.	Estimated annual income	Remarks
Village	Survey No.	Area	Assessment	Village where situated	Site on which situated	Boundaries				
(9)	(10)	(11)	(12)	(13)	(14)	(15)	(16)	(17)	(18)	(19)
		A. gs.	Rs. P.					Rs.	Rs.	
Ahmedpur as per JB. 9.	33 34 37 36	37 30 14 29 15 09 22 12	59 00 31 50 14 00 26 25	..	Tree two Valuation Rs. 100.	5,000	Situated in survey No. 33.
	4	90 00	130 75							
		Valuation Rs. 50,000								
Ahmedpur	235/A 235/B 236	27 25 4 00 22 25	27 95 4 00 18 44	..	Well one Valuation Rs. 2,500 Neem trees two. Valuation Rs. 50.	..	Iron Beams 17 Zinc sheets 15. Valuation Rs. 1,900. Janamaz 4. Valuation Rs. 200. Wall clock, Coffin and Quran sharif. Valuation Rs. 100. Total Valuation Rs. 2,200.	..	3,000	East—Way (Road). West—Public way. North—Way and Sarai Mir Alam. South—Agrl. land of Qadri.
	3	54 10	50 39		Rs. 2,550					
		Valuation Rs. 30,000								
Atola as per JB. 9.	94	11 10	13 00	..	Neem tree one .. Tamarind trees 17. Valuation Rs. 2,000.	..	Quran sharif 2 .. Janamaz 2. Musallah 1. Coffin 2. Valuation Rs. 200.	..	600	East—House of Ashraf Ali. West—Houses of Hyder and Vishwanathappa. North—Agrl. land of Allah Buksh. South—House of Sambha Sawkha.
Ashta. as per VII, XII.	1/2-A	5 28	6 44	..	Tamarind trees 10 Neem trees 2. Babool trees 2. Pipal trees 2. Valuation Rs. 1,500.	300	Situated in survey No. 1/A Inam land.
Dabkel.	39	2 12	5 00	200	East—House of Mahboob. West—Open space. North—Way. South—Way.
Chakoora as per JB. 9.	91	5 22	7 00	Galaf 5 Quran sharif 5 Janamaz 2. Other movables. Value 285.	..	500	Situated on Hill in gairan land.
Kadpur as per VI, XII.	66/2	11 10	6 86	105	East—Way. West—House of Dattatraya. North—House of Kishan Manik. South—Gadhi Janardhan.
Kingaon as per VII, XII.	133	11 24	18 00	..	Banyan trees 2 Neem trees 2. Sankesor trees 4. Tamarind tree 1. Babool tree 1. Pipri tree 1. Value Rs. 500.	500	East—Govt. way. West—Way to Bus station. North—Govt. way and Govt. High School. South—Public way and Houses.
Nalegaon	103 254	20 15 2 05	33 00 9 00	..	Tamarind trees 2 Neem tree 1. Value Rs. 150.	..	Gilat 22 Quran sharif 5. Janamaz 3. Nakharaj 10. Value Rs. 455.	..	800	East—Temple's compound way. West—Sarai Mir Alam. North—Survey No. 253/2. South—Road.
	2	22 20	42 00							
		Value Rs. 10,000.								

District Osmanabad



Serial No. and village	Name of the wakf	Whether the wakf is a Shia or Sunni wakf	Object of the wakf	Name of the wakf	Date and year of creation of the wakf	Details of wakf deed or deeds	Name of the Mutawalli
(1)	(2)	(3)	(4)	(5)	(6)	(7)	(8)
10. Tembhorni ..	Dargah Jan Peer Area 40 × 40 ft. Value Rs. 200.	Sunni	Religious	Ack. End.	Not available	MNO. 6050 of Abbas khan. 1295-Fasli. MNO. 1266 1337-Fasli.
11. Wadwal ..	Jama Masjid Area 80 × 69 ft. Value Rs. 75,000.	Do.	Do.	Do.	Do.	MNO. 1299 of Moizuddin, son of 1334-Fasli. Zakiuddin, resident of Ahmedpur.

Details of immovable properties assessed at more than Rs. 5 a year or valued at more than Re. 1				Other properties			Details of the properties	Cash Grant or annuities if any received from Govt.	Estimated annual income	Remarks
Village	Survey No.	Area	Assessment	Village where situated	Site on which situated	Boundaries				
(9)	(10)	(11)	(12)	(13)	(14)	(15)	(16)	(17)	(18)	(19)
		A. gs.	Rs. P.					Rs.	Rs.	
Tembhurni	37	2 30	1 50	400	East—Way. West—S. No. of Noorkhan Abbaskhan. North—Open land and way. South—Open land and School building.
	15	18 30	10 00							
	2	21 20	11 50							
		Value Rs. 10,000.								
Wadwal	274	18 35	30 00	..	Well one	..	Wall clock 1	..	400	East—Road. West—Road. North—Houses of Hanumantrao. South—Road.
	277	19 00	39 00		Value Rs. 5,000		Coffin 1.			
	2	37 35	69 00	..	Tamarind tree 1. Anar tree 1. Value Rs. 40.		Janemaz 6. Musallah 1. Value Rs. 200.			
		Value Rs. 15,000.								

ABSTRACT

Taluka Ahmedpur, District Osmanabad in respect of Sunni Wakfs institutions

	No. of Wakfs institutions	Valuation of the main wakf	Valuation of the immovable property			Moveable	Annual income			Remarks	
			Agril. land	Other than Agril. land	Total		Cash grant	Others	Total		
											(3)
(1)	(2)	(3)	(4)	(5)	(6)	(7)	(8)	(9)	(10)		
Part "A"	400	3,43,430	25,900	44,847	70,747	7,485	300	1,425	1,725	
Part "B"	
Part "C"	11	1,95,900	1,37,500	11,840	1,49,340	3,340	..	11,805	11,805	
Total	411	5,39,330	1,63,400	56,687	2,20,087	10,825	300	13,230	13,530	