



---

---

**FORM A**

(See Rule 4)

**LIST OF (SUNNI) WAKFS IN THE HYDERABAD AREA  
OF THE STATE OF MAHARASHTRA**

**PART A**


[ A means wakfs having no property or having property details of which would not be required to be given, i.e., Agricultural lands assessed at less than Rs. 5 p. a. or other immovable properties valued at Re. 1 or less. ]

---

---

District Aurangabad

List of Sunni Wakfs in the Hyderabad



Serial No. and Village	Name of the Wakfs	Whether the wakf is a Shia or Sunni wakfs	Object of the wakfs	Name of the wakf	Date and year or creation of the wakf	Details of wakfs deed or deeds	Name of the Mutawalli
(1)	(2)	(3)	(4)	(5)	(6)	(7)	(8)
1. Ahankar-Deolgaon	Grave Peer Sakladi Saheb Area 10 × 6 ft. Valuation Rs. 50.	.. Sunni	Religious	Ack. Endt.	Not available	Not available	Muslim Panch Manag- ing.
2. Asola	Dargah Peer Area 15 × 10 ft. Valuation Rs. 75.	.. Do.	Do.	Do.	Do.	Do.	Muslim Panch Manag- ing.
3. Do.	Dargah Shaikh Sultan Bua Area 25 × 15 ft. Valuation Rs. 350.	.. Do.	Do.	Do.	Do.	Do.	Muslim Panch Manag- ing.
4. Akola	Masjid Area 30 × 20 ft. Valuation Rs. 1,500.	.. Do.	Do.	Do.	Do.	Do.	Muslim Panch Manag- ing.
5. Anvi	Graveyard Area 30 × 60 ft. Valuation Rs. 50.	.. Do.	Do.	Do.	Do.	Do.	Muslim Panch Manag- ing.
6. Ambadgaon	Masjid (deserted) and Graveyard. Area 40 × 30 ft. Valuation Rs. 200.	.. Do.	Do.	Do.	Do.	Do.	Muslim Panch Manag- ing.
7. Bibi	Dargah Panch Peer (dilapi- dated). Area 12 × 10 ft. Valuation Rs. 100.	.. Do.	Do.	Do.	Do.	Do.	Muslim Panch Manag- ing.
8. Boargaon	Grave Janjari Peer Saheb Area 10 × 15 ft. Valuation Rs. 200.	.. Do.	Do.	Do.	Do.	Do.	Muslim Panch Manag- ing.
9. Do.	Graveyard Area 125 × 100 ft. Valuation Rs. 500.	.. Do.	Do.	Do.	Do.	Do.	Muslim Panch Manag- ing.
10. Babar Pokhri	Grave Peer Area 10 × 8 ft. Valuation Rs. 50.	.. Do.	Do.	Do.	Do.	Do.	Muslim Panch Manag- ing.
11. Bajumrad	Dargah Syed Sadat and three Graves. Area 18 × 12 ft. Valuation Rs. 300.	.. Do.	Do.	Do.	Do.	Do.	Muslim Panch Manag- ing.
12. Do.	Graveyard Area 3 gunthas. Valuation Rs. 100.	.. Do.	Do.	Do.	Do.	Do.	Muslim Panch Manag- ing.
13. Do.	Graveyard Area 20 × 20 ft. Valuation Rs. 200.	.. Do.	Do.	Do.	Do.	Do.	Muslim Panch Manag- ing.
14. Do.	Masjid Area 30 × 20 ft. Valuation Rs. 200.	.. Do.	Do.	Do.	Do.	Do.	Muslim Panch Manag- ing.
15. Bhilpurikhurd	Dargah Peer Mastan Shah Wali. Area 25 × 25 ft. Valuation Rs. 200.	.. Do.	Do.	Do.	Do.	Do.	Muslim Panch Manag- ing.
16. Do.	Dargah Peer Gaiban Shah Wali. Area 10 × 10 ft. Valuation Rs. 50.	.. Do.	Do.	Do.	Do.	Do.	Muslim Panch Manag- ing.
17. Do.	Graveyard Area 20 × 15 ft. Valuation Rs. 100.	.. Do.	Do.	Do.	Do.	Do.	Muslim Panch Manag- ing.
18. Borkhedi	Grave Peer Syed Saheb Area 18 × 12 ft. Valuation Rs. 250.	.. Do.	Do.	Do.	Do.	Do.	Muslim Panch Manag- ing.



A

Rule 4)

Area of the State of Maharashtra



Details of immovable properties assessed at more than Rs. 5 or valued at more than Re. 1				Other properties			Details of the properties	Cash Grant or annuities if any received from Govt.	Estimated annual income	(19)
Village	Survey No.	Area	Assessment	Village where situated	Site on which situated	Boundaries				
(9)	(10)	(11)	(12)	(15)	(14)	(15)	(16)	(17)	(18)	
..	..	..	..	..	..	..	..	..	Rs.	Situated in Gairan.
..	..	..	..	..	..	..	..	..	..	Situated in gaothan on east of the village near the Temple of Kalanka Devi.
..	..	..	..	..	..	..	..	..	..	Situated on the southern Embankment of survey No. 28 of Eknath son of Mohanaji.
..	..	..	..	..	..	..	..	..	..	East—Road. West—House of Syed Noor. North—Stage of Syed Noor. South—House of Papa.
..	..	..	..	..	..	..	..	..	..	Situated in Gaothan on West of the village.
..	..	..	..	..	..	..	..	..	..	East—Road. West—Temple. North—Road. South—Gaothan.
..	..	..	..	..	..	..	..	..	..	Situated on the bank of river Vidrupa on eastern side.
..	..	..	..	..	..	..	..	..	..	Situated in survey No. 120 of Syed Kalu on southern side.
..	..	..	..	..	..	..	..	..	..	Situated in survey No. 120 on southern side.
..	..	..	..	..	..	..	..	..	..	Situated on southern side of land of Bhaurao Sutar under Banyan tree.
..	..	..	..	..	..	..	..	..	..	Situated in the area of masjid near Gaothan.
..	..	..	..	..	..	..	..	..	..	Situated in survey No. 1 of Bhivsan son of Manikrao.
..	..	..	..	..	..	..	..	..	..	Situated in public Gaothan.
..	..	..	..	..	..	..	..	..	..	East—Open space and way. West—Gaothan. North—Gaothan. South—Gaothan.
..	..	..	..	..	..	..	..	..	..	Situated in the open space of Shri Mastan Shah son of Mahboob Shah.
..	..	..	..	..	..	..	..	..	..	Situated below the Neem tree on west of the village.
..	..	..	..	..	..	..	..	..	..	Situated on east of Kalyani River near Garban Shah Wali.
..	..	..	..	..	..	..	..	..	..	East—Gaothan. West—Public way. North—Public way. South—Public way.



District Aurangabad

Serial No. and village	Name of the Wakfs	Whether the wakf is a Shia or Sunni wakfs	Object of the wakfs	Name of the wakf	Date and year of creation of the wakf	Details of wakfs deed or deeds	Name of the Mutawalli
(1)	(2)	(3)	(4)	(5)	(6)	(7)	
19. Borkhedi ..	Grave Peer Area 10 × 8 ft. Valuation Rs. 50.	.. Sunni	Religious	Ack. Endt.	Not available	Not available	Muslim Panch Manag- ing.
20. Bhatkhed ..	Grave Peer Saheb Area 10 × 10 ft. Valuation Rs. 50.	.. Do.	Do.	Do.	Do.	Do.	Muslim Panch Manag- ing.
21. Baonepangri	Chilla Mahboob Subhani Area 10 × 10 ft. Valuation Rs. 25.	.. Do.	Do.	Do.	Do.	Do.	Muslim Panch Manag- ing.
22. Do. ..	Chilla Mahboob Subhani Area 4 × 4 ft. Valuation Rs. 15.	.. Do.	Do.	Do.	Do.	Do.	Muslim Panch Manag- ing.
23. Do. ... (Topiakiwadi)	Dargah Sk. Sultan Area 6 × 4 ft. Valuation Rs. 15.	.. Do.	Do.	Do.	Do.	Do.	Muslim Panch Manag- ing.
24. Do. ..	Dargah Chand Khan Area 10 × 8 ft. Valuation Rs. 100.	.. Do.	Do.	Do.	Do.	Do.	Muslim Panch Manag- ing.
25. Do. ..	Dargah Syed Sadat Area 30 × 27 ft. Valuation Rs. 150.	.. Do.	Do.	Do.	Do.	Do.	Abdul Rahim Sk. Dada Miyan.
26. Do. ..	Dargah Chaus Saheb (dilapidated). Area 6 × 3 ft. Valuation Rs. 50.	.. Do.	Do.	Do.	Do.	Do.	Muslim Panch Manag ing.
27. Do. ..	Graveyard Area 2 gunthas. Valuation Rs. 100.	.. Do.	Do.	Do.	Do.	Do.	Muslim Panch Manag- ing.
28. Do. ..	Masjid Area 40 × 25 ft. Valuation Rs. 500.	.. Do.	Do.	Do.	Do.	Do.	Muslim Panch Manag- ing.
29. Butagaon ..	Dargah Syed Raufuddin (dilapidated). Area 15 × 10 ft. Valuation Rs. 300.	.. Do.	Do.	Do.	Do.	Do.	Muslim Panch Manag- ing.
30. Do. ..	Dargah Peer Area 15 × 10 ft. Valuation Rs. 100.	.. Do.	Do.	Do.	Do.	Do.	Muslim Panch Manag- ing.
31. Bathan ..	Dargah Syad Saheb (dilapidated) Area 12 × 10 ft. Valuation Rs. 250.	Do.	Do.	Do.	Do.	Do.	Muslim Panch Manag- ing.
32. Do. *	Dargah Syed Saheb (delapidated) Area 12 × 8 ft. Valuation Rs. 50.	Do.	Do.	Do.	Do.	Do.	Muslim Panch Manag- ing.
33. Do. ..	Graveyard Area 40 × 25 ft. Valuation Rs. 800.	Do.	Do.	Do.	Do.	Do.	Muslim Panch Manag- ing.
• 34. Badnapur ..	Ashoorkhana Alam Chand Saheb Area 10 × 7 ft. Valuation Rs. 340.	.. Do.	Do.	Do.	Do.	Do.	Muslim Panch Manag- ing.



Details of immovable properties assessed at more than Rs. 5 or value at more than Rs. 1				Other properties			Details of the properties	Cash Grant or annuities if any received from Govt.	Estimated annual income	Remarks
Village	Survey No.	Area	Assessment	Village where situated	Site on which situated	Boundaries				
(9)	(10)	(11)	(12)	(13)	(14)	(15)	(16)	(17)	(18)	(19)
									Rs.	
..	..	..	..	..	..	..	..	..	..	East—Land of Laxman. West—Public way. North—Open space. South—Public way.
..	..	..	..	..	..	..	..	..	..	East—Road and Gaothan land. West—Road and Gaothan. North—Road and Bhatkheda village. South—Land of Maroti Tukaram.
..	..	..	..	..	Bhivalawa tree one Valuation Rs. 10.	..	..	..	..	Situated below Bhilawa tree near Amrai of Khushalrao.
..	..	..	..	..	..	..	..	..	..	Situated behind the house of Dagdu son of Rustam.
..	..	..	..	..	..	..	..	..	..	Situated on the top of the Hillock north of the village.
..	..	..	..	..	Neem tree one valuation Rs. 10.	..	..	..	..	Situated on east of the field of Himmatrao Bajirao.
Baonepangri I (Tupiaki-wadi).	04-35 Valuation Rs. 2,500	04-62	..	..	..	..	..	..	500	Situated in Survey number 1.
..	..	..	..	..	..	..	..	..	..	East—Open space. West—Open space and temple. North—Open space and way. South—Way.
..	..	..	..	..	Tamarind tree one Sankesar tree one. Valuation Rs. 40.	..	..	..	..	East—Cart track. West—Gaothan and public cart track. North—Cart track. South—Cart track.
..	..	..	..	..	..	..	..	..	..	Situated in South-West corner of the Gravayard.
..	..	..	..	..	..	..	..	..	..	East—Public way. West—House of Faqurba. North—Public way. South—Open space.
..	..	..	..	..	..	..	..	..	..	Situated in the Hillock in parampok land on east of the village.
..	..	..	..	..	Banyan tree one Valuation Rs. 100.	..	..	..	..	Situated in Survey number 117 under Banyan tree.
..	..	..	..	..	..	..	..	..	..	Situated in Survey number 7.
..	..	..	..	..	..	..	..	..	..	Situated in Survey No. 1 of Anandrao son of Hiraji.
..	..	..	..	..	..	..	..	..	..	East—House of Mahboob. West—Road. North—House of Ismail Attar. South—Chilpa Hazrath Ghous Pak. This Ashoorkhana is encroached upon by the adjacent Resident.

District Aurangabad



Serial No. and village	Name of the Wakfs	Whether the wakf is a Shia or sunni wakfs	Object of the wakfs	Name of the wakf	Date and year of creation of the wakf	Details of wakfs deed deeds	Name of Mutawalla
(1)	(2)	(3)	(4)	(5)	(6)	(7)	(8)
35. Badnapur ..	Ashoorkhana Alam Badi Sawari. Area 60 × 70 ft. Valuation Rs. 200.	Sunni	Religious	Ack. Endt.	Not available	Not available	Shri Sk. Akbar son of Sk. Rasool.
36. Do. ..	Ashoorkhana Jama Masjid-mohalla. Area 18 × 14 ft. Valuation Rs. 100.	Do.	Do.	Do.	Do.	Do.	Muslim Panch Manag-ing.
37. Do. ..	Ashoorkhana Qasaban Area 16½ × 16 ft. Valuation Rs. 300.	Do.	Do.	Do.	Do.	Do.	Muslim Panch Manag-ing.
38. Do.	Chilla Hazrath Khaja Saheb Area 10 × 10 ft. Valuation Rs. 400.	Do.	Do.	Do.	Do.	Do.	Do.
39. Do. ..	Chilla Mahboob Subhani, Mohalla Attar Galli. Area 12 × 10 ft. Valuation Rs. 200.	Do.	Do.	Do.	Do.	Do.	Do.
40. Do. ..	Dargah Hazrath Lal Shah Miyan and Dawal Shah Miyan and one Mazar. Area 50 × 25 ft. Valuation Rs. 200.	Do.	Do.	Do.	Do.	Do.	Do.
41. Do. ..	Big Graveyard. Area 415 × 360 ft. Valuation Rs. 500.	Do.	Do.	Do.	Do.	Do.	Do.
42. Do. ..	Idgah Area 200 × 150 ft. Valuation Rs. 1,000.	Do.	Do.	Do.	Do.	Do.	Shri Gulam Mahiuddin Qazi. Resident of Badnapur.
43. Do. ..	Masjid, Kalbe Abbas (dilapidated) Area 25 × 12 ft. Valuation Rs. 25.	Do.	Do.	Do.	Do.	Do.	Shri Vaziruddin (son of Qadar Saheb.
44. Bharadkheda	Chilla Sk. Sultan Bua peer .. Area 10 × 6 ft. Valuation Rs. 25.	Do.	Do.	Do.	Do.	Do.	Muslim Panch Manag-ing.
45. Do. ..	Chilla Mahboob Subhani .. Area 6 × 6 ft. Valuation Rs. 25.	Do.	Do.	Do.	Do.	Do.	Do.
46. Bhakerwadi ..	Ashoorkhana Area 20 × 12 ft. Valuation Rs. 100.	Do.	Do.	Do.	Do.	Do.	Do.



Details of immovable properties assessed at more than Rs. 5 or valued at more than Re. 1				Other properties			Details of the properties	Cash Grant or annuities if any received from Govt.	Estimated annual income	Remarks
Village	Survey No.	Area	assessment	Village where situated	Site on which situated	Boundaries	(16)	(17)	(18)	(19)
(9)	(10)	(11)	(12)	(13)	(14)	(15)	(16)	(17)	(18)	(19)
..	..	..	..	..	..	..	Sawari one Valuation Rs. 25.	..	..	East—Public way and house of Chand Khan Pathan. West—House of Sk. Mahboob. North—House of Gulab Miyan son of Faizubhai. South—House of Sk. Karim son of Sk. Qutub. East—House of Raom Khan. West—Jama Masjid. North—Public way and house of Ishaq saheb. South—House of Raom Khan.
..	..	..	..	..	..	..	..	..	..	..
..	..	..	..	..	..	..	Alam one Valuation Rs. 50.	..	..	East—House of Lala Chaudhari. West—House of Bannu Miyan. North—Public way. South—House of Supdu Chaudhari.
..	..	..	..	..	Neem tree one. Valuation Rs. 25.	..	..	..	..	East—Public way. West—Public way. North—Public way and house of Rananath Marwadi. South—Public way and house of Syed Noor son of Syad Burhan.
..	..	..	..	..	Neem tree one Valuation Rs. 25.	..	..	..	..	East—House of Mahboob Alam. West—Public way. North—House of Ismail Atar. South—Public way.
..	..	..	..	..	..	..	..	..	..	East—School ground. West—School area and Graveyard. North—Way to river and Hanuman Temple. South—Government High School.
..	..	..	..	..	Tamarind trees 8. Neem trees 4. Banyan tree 1. Valuation Rs. 1,000.	..	..	..	..	East—Government High School. West—Railway Station and Village Akola. North—Way to River. South—Aurangabad to Jalna Road.
..	..	..	..	..	Neem trees 4. Valuation Rs. 200. Well one (old). Valuation Rs. 1,000.	..	..	..	..	East—Inam land of Temple and Temple Balaji. West—Ginning Factory of Ramprashad. North—S. No. 1/2 of Sk. Hamid Sk. Rasool. South—Aurangabad to Jalna Road.
..	..	..	..	..	..	..	..	..	..	Situated in Survey number 72.
..	..	..	..	..	..	..	..	..	..	Situated in gaon khora mall.
..	..	..	..	..	..	..	..	..	..	Situated on gadi of Buruj.
..	..	..	..	..	..	..	..	..	..	situated in gairan west of village.

District Aurangabad

Serial No. and village	Name of the Wakfs	Whether the wakf is a Shia or Sunni wakfs	Object of the wakfs	Name of the wakf	Date and year of creation of the wakf	Details of wakfs deeds	Name of the Musawwir
(1)	(2)	(3)	(4)	(5)	(6)	(7)	(8)
47. Bhakerwadi ..	Chilla Khaja Saheb Area 20×20 ft. Valuation Rs. 25.	.. Sunni	Religious	Ack. Endt.	Not available	Not available	Muslim Panch Manag- ing.
48. Do. ..	Chilla panch peer Saheb Area 10×10 ft. Valuation Rs. 15.	.. Do.	Do.	Do.	Do.	Do.	Do.
49. Do. ..	Chilla Shah Dawal Saheb .. Area 6×6 ft. Valuation Rs. 25.	.. Do.	Do.	Do.	Do.	Do.	Do.
50. Do. ..	Dargah Syed Mohiuddin Saheb. Area 60×45 ft. Valuation Rs. 350.	.. Do.	Do.	Do.	Do.	Do.	Hasan Shah.
51. Do. ..	Masjid Area 45×36 ft. Valuation Rs. 1,000.	.. Do.	Do.	Do.	Do.	Do.	Muslim Panch Manag- ing.
52. Bhatepuri ..	Chilla Mahboob Subhani Area 6×6 ft. Valuation Rs. 40.	.. Do.	Do.	Do.	Do.	Do.	Do.
53. Do. ..	Grave Gaibi peer Saheb Area 5×5 ft. Valuation Rs. 30.	.. Do.	Do.	Do.	Do.	Do.	Do.
54. Do. ..	Grave peer Saheb Area 10×10 ft. Valuation Rs. 50.	.. Do.	Do.	Do.	Do.	Do.	Do.
55. Do. ..	Graveyard .. Area 1 acre. Valuation Rs. 500.	.. Do.	Do.	Do.	Do.	Do.	Do.
56. Do. ..	Masjid Area 20×30 ft. Valuation Rs. 1,000.	.. Do.	Do.	Do.	Do.	Do.	Do.
57. Bapkal ..	Chilla Mahboob Subhani Area 5×5 ft. Valuation Rs. 50.	.. Do.	Do.	Do.	Do.	Do.	Do.
58. Do. ..	Chilla Sailani Baba .. Area 5×5 ft. Valuation Rs. 50.	.. Do.	Do.	Do.	Do.	Do.	Do.
59. Do. ..	Graveyard .. Area 4 gunthas. Valuation Rs. 50.	.. Do.	Do.	Do.	Do.	Do.	Do.
60. Bhalkbeda ..	Dargah Sk. Sultan Saheb Area 16×15 ft. Valuation Rs. 25.	.. Do.	Do.	Do.	Do.	Do.	Do.
61. Chitlipitli ..	Dargah peer .. Area 10×15 ft. Valuation Rs. 200.	.. Do.	Do.	Do.	Do.	Do.	Do.





Details of immovable properties assessed at more than Rs. 5 or valued at more than Re. 1				Other properties			Details of the properties	Cash Grant or annuities if any received from Govt.	Estimated annual income	Remarks
Village	Survey No.	Area	Assessment	Village where situated	Site on which situated	Boundaries				
(9)	(10)	(11)	(12)	(13)	(14)	(15)	(16)	(17)	(18)	
									Rs.	
..	..	..	..	..	..	..	..	..	..	Situated on Khawaj Tekdi. East—Village. West—Pandhri. North—Pandhri. South—Pandhri.
..	..	..	..	..	..	..	..	..	..	Situated in Pandhri attached to gaathan.
..	..	..	..	..	..	..	..	..	..	East—House of Patil. West—Village and Badga of Dada Patil. North—House of Murad Patil. South—Open space.
Bhakarwadi	26	01-06	00-50	..	Well one.	..	..	..	100	East—Survey No. 26 and well. West—Road. North—Inam survey No. 26. South—Graveyard.
		Valuation	Rs. 500.		Valuation Rs. 2,000.					
..	..	..	..	..	..	..	..	..	..	East—Lane and gaathan. West—Open space of Masjid. North—Lane and house of Yeshwanta and house of Peeraji. South—Open plot of masjid and house of Ahlaji.
..	..	..	..	..	Neem tree	..	..	..	..	Situated in north side of masjid in survey number 213.
					Valuation Rs. 60.					
..	..	..	..	..	..	..	..	..	..	Situated on the wall of Shri Maroti Bandari.
..	..	..	..	..	..	..	..	..	..	Situated before the house of Jagannath Chambhar.
..	..	..	..	..	Neem tree one.	..	..	..	..	Situated in survey number 213, inam of Dargah.
					Tamarind tree one.					
					Valuation Rs. 100.					
..	..	..	..	..	..	..	..	..	..	Situated in Inami land of Dargah and masjid.
..	..	..	..	..	..	..	..	..	..	Situated in east side of Graveyard.
..	..	..	..	..	..	..	..	..	..	Situated in the field of Limba Dhangar.
..	..	..	..	..	..	..	..	..	..	Situated on east side of Gairan.
..	..	..	..	..	..	..	..	..	..	Situated in the east of the field (Ramna) of Babu son of Durgaram Pardesi Kahar of Jalna.
..	..	..	..	..	..	..	..	..	..	Situated in Gairan.



District Aurangabad

Serial No. and village	Name of the Wakfs	Whether the wakf is a shia or sunni wakfs	Object of the wakfs	Name of the wakf	Date and year of creation of the wakf	Details of wakfs deeds or deeds	Name of the managing wali
(1)	(2)	(3)	(4)	(5)	(6)	(7)	(8)
62. Chitlipitli ..	Graveyard .. Area 200×150 ft. Valuation Rs. 500.	.. Sunni ..	Religious	Ack. Endt.	Not available	Not available	Muslim panch managing.
63. Chitoda ..	Dargah peer Dawal Malik .. Area 15×15 ft. Valuation Rs. 500.	.. Do.	Do.	Do.	Do.	Do.	Do.
64. Chanegaon ..	Chilla Gaiban Shah Wali .. Area 10×10 ft. Valuation Rs. 200.	.. Do.	Do.	Do.	Do.	Do.	Do.
65. Do. ..	Dargah Gaiban Shah Wali .. (Delapidated). Area 25×15 ft. Valuation Rs. 300.	.. Do.	Do.	Do.	Do.	Do.	Do.
66. Do. ..	Graveyard .. Area 150×150 ft. Valuation Rs. 500.	.. Do.	Do.	Do.	Do.	Do.	Do.
67. Chanegaon ..	Masjid (open space) .. Area 40×30 ft. Valuation Rs. 500.	.. Do.	Do.	Do.	Do.	Do.	Do.
68. Chikhli ..	Ashoorkhana .. Area 10×10 ft. Valuation Rs. 100.	.. Do.	Do.	Do.	Do.	Do.	Do.
69. Do. ..	Dargah Wali .. Area 30×30 ft. Valuation Rs. 2,000.	.. Do.	Do.	Do.	Do.	Do.	Mohd. Abdulwahad Wali.
70. Do. ..	Dargah Burhanuddin Saheb .. and Labgda Shah Saheb. Area 10×10 ft. Valuation Rs. 200.	.. Do.	Do.	Do.	Do.	Do.	Muslim panch managing.
71. Do. ..	Graveyard Takia .. Area 2 acres. Valuation Rs. 1,000.	.. Do.	Do.	Do.	Do.	Do.	Do.
72. Do. ..	Idgah .. Area 35×35 ft. Valuation Rs. 1,000.	.. Do.	Do.	Do.	Do.	Do.	Shri Gulam Moinuddin Qazi.
73. Chikhli ..	Masjid and Dargah .. Area 15×25 ft. Valuation Rs. 2,000.	.. Do.	Do.	Do.	Do.	Do.	Muslim panch managing.
[74.] Do. ..	Jama masjid .. Area 40×30 ft. Valuation Rs. 200.	.. Do.	Do.	Do.	Do.	Do.	Qamaruddin Tamizuddin Mirza.
75. Dhanoora ..	Dargah peer Fakhruddin .. Saheb. Area 15×10 ft. Valuation Rs. 500.	.. Do.	Do.	Do.	Do.	Do.	Muslim panch managing.
76. Do. ..	Graveyard .. Area 200×150 ft. Valuation Rs. 2,000.	.. Do.	Do.	Do.	Do.	Do.	Do.





Details of immovable properties assessed at more than Rs. 5 or valued at more than Re. 1				Other properties			Details of the properties	Cash Grant or annuities if any received from Govt.	Estimated annual income	(19)
Village	Survey No.	Area	Assessment	Village where situated	Site on which situated	Boundaries				
(9)	(10)	(11)	(12)	(13)	(14)	(15)	(16)	(17)	(18)	
									Rs.	
..	..	..	..	..	..	..	..	..	..	Situated in survey No. 82 of Bapu son of Apparao Patne.
..	..	..	..	..	..	..	..	..	..	Situated in the land of Punjaji son of Ananda.
..	..	..	..	..	..	..	..	..	..	Situated in the land of Govinda son of Gyanu.
..	..	..	..	..	..	..	..	..	..	Situated in the field of Bapurao Ramji below a Banyan-tree.
..	..	..	..	..	..	..	..	..	..	East—Bhokar-tree and open space of Gaothan. West—Public way. North—Open space. South—Open space of Manikrao son of Abaji.
..	..	..	..	..	..	..	..	..	..	East—House of Rambhau. West—Public way. North—House of Rambhau. South—Public way.
..	..	..	..	..	..	..	..	..	..	East—House of Bismilla Khan. West—Road. North—Ramkheda. South—House of Moraji.
..	..	..	..	..	Open plot .. Area 40×45 ft. Valuation Rs. 500. Well—1. Valuation Rs. 500.	..	..	..	..	East—Road. West—Masjid. North—Ashoorkhana. South—Road.
..	..	..	..	..	..	..	..	..	..	Situated in the land of Kaduba Dhangar.
..	..	..	..	..	..	..	..	..	..	East—Gaothan. West—Land of Haji Miyan North—Gaothan. South—Land of Balaram Kalal.
..	..	..	..	..	..	..	..	..	..	Situated on the border of the land Vithal Rao and Trimbak Rao.
..	..	..	..	..	..	..	..	..	..	East—Dargah. West—Road. North—Ashoorkhana. South—Open space of Dargah.
Chikhli	3	3.35	4.50	..	..	..	..	..	..	East—House of Noor Miyan. West—House of Mahboob. North—Village. South—Well of villagers. Situated in Graveyard.
..	..	..	..	..	..	..	..	..	..	East—Land of Nama son of Agaji. West—Gaothan. North—Land of Pandharinath son of Rajaram. South—Public cart way. Situated on western bank of River Kalyani.

Valuation Rs. 2,000.

District Aurangabad



Serial No. and village	Name of the Wakfs	Whether the wakf is ashia or sunni wakfs	Object of the wakfs	Name of the wakf	Date and year or creation of the wakf	Details of wakfs deed or deeds	Name of the mutawalli
(1)	(2)	(3)	(4)	(5)	(6)	(7)	(8)
77. Dahephal ..	Grave of Peer .. Area 6 × 4 ft. Valuation Rs. 20.	.. Sunni	Religious	Ack. Endt.	Nat oavailable	Not available	Muslim panch manag- ing.
78. Dharkalyan ..	Ashoorkhana .. Area 20 × 20 ft. Valuation Rs. 1,500.	.. Do.	Do.	Do.	Do.	Do.	Do.
79. Dharkalyan ..	Dargah Peer .. Area 18 × 14 ft. Valuation Rs. 300.	.. Do.	Do.	Do.	Do.	Do.	Do.
80. Do. ..	Dargah Peer Sk. Sultan Bua Area 15 × 10 ft. Valuation Rs. 50.	.. Do.	Do.	Do.	Do.	Do.	Do.
81. Do. ..	Grave of Babu Khan Area 10 × 6 ft. Valuation Rs. 50.	.. Do.	Do.	Do.	Do.	Do.	Do.
82. Do. ..	Graveyard Area 150 × 100 ft. Valuation Rs. 300.	.. Do.	Do.	Do.	Do.	Do.	Do.
83. Deomurti ..	Ashoorkhana (Dilapidated) .. Area 25 × 20 ft. Valuation Rs. 500.	.. Do.	Do.	Do.	Do.	Do.	Do.
84. Do. ..	Chilla Hazi Sayan Area 10 × 6 ft. Valuation Rs. 50.	.. Do.	Do.	Do.	Do.	Do.	Do.
85. Do. ..	Dargah Peer Area 18 × 14 ft. Valuation Rs. 200.	.. Do.	Do.	Do.	Do.	Do.	Do.
86. Do. ..	Dargah Peer Khawja Ali Area 20 × 15 ft. Valuation Rs. 500.	.. Do.	Do.	Do.	Do.	Do.	Syed Hussain son of Chaman Ali.
87. Do. ..	Dargah Gaib Shah Wali Area 12 × 10 ft. Valuation Rs. 25.	.. Do.	Do.	Do.	Do.	Do.	Muslim panch manag- ing.
88. Do. ..	Graveyard Area 3 gunthas. Valuation Rs. 300.	.. Do.	Do.	Do.	Do.	Do.	Do.
89. Do. ..	Masjid Area 100 × 100 ft. Valuation Rs. 1,500.	.. Do.	Do.	Do.	Do.	Do.	Do.
*90. Do. ..	Masjid Area 60 × 40 ft. Valuation Rs. 1,200.	.. Do.	Do.	Do.	Do.	Do.	Do.
91. Dudhanakale- gaon.	Dargah of Maola Miyan Area 30 × 20 ft. Valuation Rs. 500.	.. Do.	Do.	Do.	Do.	Do.	Do.



Details of immovable properties assessed at more than Rs. 5 or valued at more than Re. 1				Other properties			Details of the properties	Cash Grant or annuities if any received from Govt.	Estimated annual income	Remarks
Village	Survey No.	Area	Assessment	Village where situated	Site on which situated	Boundaries				
(9)	(10)	(11)	(12)	(13)	(14)	(15)	(16)	(17)	(18)	
									Rs.	
..	..	..	..	..	..	..	..	..	..	Situated on west of village in parampok.
..	..	..	..	..	..	..	..	..	..	Situated in the Chawdi of village.
..	..	..	..	..	..	..	..	..	..	East—Open space. West—Open space. North—Open space. South—Open space.
..	..	..	..	..	..	..	..	..	..	Situated on the east of the land of Eknath son of Sadashiv.
..	..	..	..	..	..	..	..	..	..	Situated in agricultural land of Sudesh Eknath Patil.
..	..	..	..	..	..	..	..	..	..	Situated in gairan on south of village.
..	..	..	..	..	..	..	..	..	..	East—House of Syed Hussain son of Imam Ali. West—Cattle-shed of Syed Hussain son of Chaman Ali. North—Cattle-shed of Syed Baba Ali son of Imam Ali. South—Public way.
..	..	..	..	..	..	..	..	..	..	Situated in Gaothan.
..	..	..	..	..	Neem tree one Valuation Rs. 50.	..	..	..	..	Situated in the field of Shamdas son of Devidas.
Deomurti	148	1-02	2-00	..	..	..	..	..	..	East—Graveyard. West—Nala. North—Road. South—House of Syed Maola Syed Imam Ali.
										Valuation Rs. 1,000.
..	..	..	..	..	..	..	..	..	..	Situated in survey No. 114.
..	..	..	..	..	..	..	..	..	..	East—Land of Arjuna Bai w/o Namdeo. West—Inam land held by Hussain son of Chaman Ali. North—Public carttrack. South—Agricultural land of Manchalabai, Sonabai.
..	..	..	..	..	..	..	..	..	..	Situated in Graveyard.
..	..	..	..	..	..	..	Coffin etc. valuation Rs. 127.	..	..	East—Gaothan open space. West—Gaothan open space. North—Gaothan open space. South—Public carttrack.
..	..	..	..	..	..	..	..	..	..	Situated on western embankment of field of Bansai.

District Aurangabad



Serial No. and village	Name of the Wakfs	Whether the Wakf is a shia or sunni wakfs	Object of the wakfs	Name of the wakf	Date and year or creation of the wakf	Details of wakfs deed or deeds	Name of the panchalli
(1)	(2)	(3)	(4)	(5)	(6)	(7)	
92. Dudhanakalegaon.	Graveyard Area 3 gunthas. Valuation Rs. 700.	.. Sunni	Religious	Ack. Endt.	Not available	Not available	Muslim panch manag- ing.
93. Deopimpalgaon.	Dargah Sk. Farid Saheb Area 60 x 40 ft. Valuation Rs. 300.	.. Do.	Do.	Do.	Do.	Do.	Do.
94. Do.	Graveyard Area 60 x 30 ft. Valuation Rs. 500.	.. Do.	Do.	Do.	Do.	Do.	Do.
95. Dhoksal	Dargah of panch Bibiyan Area 70 x 50 ft. Valuation Rs. 300.	.. Do.	Do.	Do.	Do.	Do.	Do.
96. Do.	Dargah of Syed Alauddin Area 15 x 10 ft. Valuation Rs. 50.	.. Do.	Do.	Do.	Do.	Do.	Do.
97. Do.	Graveyard Area 20 x 15 ft. Valuation Rs. 500.	.. Do.	Do.	Do.	Do.	Do.	Do.
98. Do.	Masjid (open space) Area 25 x 25 ft. Valuation Rs. 300.	.. Do.	Do.	Do.	Do.	Do.	Do.
99. Dhopteshwar	Dargah Hazrath Daud Shah Saheb Area 100 x 100 ft. Valuation Rs. 1,000.	Do.	Do.	Do.	M. No. 12825, dt. 4th Shaban 1299-H.	Do.	Lal Shah son of Malang Shah.
100. Dhamangaon (Chikli).	Dargah Peer Area 20 x 15 ft. Valuation Rs. 100.	.. Do.	Do.	Do.	Not available	Do.	Muslim panch manag- ing.
101. Dabhadi	Ashoorkhana Mughlani Area 27 x 18 ft. Valuation Rs. 300.	.. Do.	Do.	Do.	Do.	Do.	Do.
102. Do.	Ashoorkhana for Alams Area 15 x 25 ft. Valuation Rs. 600.	.. Do.	Do.	Do.	Do.	Do.	Do.
103. Do.	Ashoorkhana Dhaleg Area 20 x 12 ft. Valuation Rs. 200.	.. Do.	Do.	Do.	Do.	Do.	Do.
104. Do.	Ashoorkhana Naikwadi Area 21 x 25 ft. Valuation Rs. 500.	.. Do.	Do.	Do.	Do.	Do.	Do.
105. Do.	Chilla Madar Saheb .. Area 12 x 15 ft. Valuation Rs. 25.	.. Do.	Do.	Do.	Do.	Do.	Do.
106. Do.	Dargah Nawab Murtuza Yar Area 200 x 400 ft. Valuation Rs. 5,000.	Do.	Do.	Do.	Do.	Do.	Do.
107. Do.	Dargah Syed Amir Hamza peer Hamza. Area 20 x 30 ft. Valuation Rs. 400.	Do.	Do.	Do.	Do.	Do.	Do.



Details of immovable properties assessed at more than Rs. 5 or valued at more than Re. 1				Other properties			Details of the properties	Cash Grant or annuities if any received from Govt.	Estimated annual income	Remarks
Village	Survey No.	Area	Assessment	Village where situated	Site on which situated	Boundaries	(16)	(17)	(18)	
(9)	(10)	(11)	(12)	(13)	(14)	(15)	(16)	(17)	(18)	Rs.
..	..	..	..	..	..	..	..	..	..	Situated in the Khalwadi on the west of the village.
..	..	..	..	..	..	..	..	..	..	East—Public way. West—House of Bapurao. North—Open space of Bapurao. South—Public way.
..	..	..	..	..	..	..	..	..	..	East—Open space of Gaothan. West—Open space of Church. North—Land of Diga. South—Public carttrack.
..	..	..	..	..	..	..	..	..	..	Situated in Graveyard.
..	..	..	..	..	..	..	..	..	..	Situated in the land of Sk. Kalu.
..	..	..	..	..	..	..	..	..	..	East—Open space of Gaothan. West—Open Space. North—Survey number 3. South—Public way.
..	..	..	..	..	..	..	..	..	..	East—Public way. West—Public way. North—Public way. South—House of Taj Mohammad.
Dhopteshwar. as per J.B.	72	0.28	1.00 Valuation Rs. 2,000.	..	..	..	..	..	50	East—Gaothan. West—Village. North—Inam of Dargah, S. No. 72. South—Open Space. Situated in Gaothan.
..	..	..	..	..	..	..	..	..	..	East—Road. West—House of Inayat Baig. North—Road. South—House of Ibrahim Baig.
..	..	..	..	..	..	..	..	..	..	East—Road. West—House of Mohd. Abbas Sk. Madar. North—House of Mutawalli. South—Road.
..	..	..	..	..	..	..	..	..	..	East—Road. West—Open space. North—Road. South—House of Dhaleg.
..	..	..	..	..	..	..	..	..	..	East—House of Babukhan Bhai. West—Road. North—Open plot. South—House of Babukhan Bhai.
..	..	..	..	..	Neem-tree—1. Valuation Rs. 25.	..	..	..	..	Situated in gaothan. East—Road. West—Road. North—Road and Neem-tree. South—Road.
..	..	..	..	..	Open plot 200 × 200ft. Valuation Rs. 3,500.	South of Masjid.	..	..	..	East—Road to Gaothan. West—Graveyard. North—Survey number of Khori. South—Open plot and well.
..	..	..	..	..	..	..	..	..	..	Situated on the hill. East—Open space. West—Steps. North—Road. South—Open space.

District Aurangabad



Serial No. and village	Name of the Wakfs	Whether the wakf is a shia or sunni wakfs	Object of the wakfs	Name of the wakf	Date and year or creation of the wakf	Details of wakfs deed or deeds	Name of the mutawalli
(1)	(2)	(3)	(4)	(5)	(6)	(7)	(8)
108. Dabhadi ..	Dargah Hazrath Zaman shah wali. Area 10 × 12 ft.. Valuation Rs. 100.	Sunni	Religious	Ack. endt.	Not available	Not available	Muslim panch manag- ing.
109. Do. ..	Graveyard .. .. Area 4 acres. Valuation Rs. 2,000	Do.	Do.	Do.	Do.	Do.	Do.
110. Do. ..	Old Graveyard (Daira) Area 20 × 40 ft. Valuation Rs. 200.	Do.	Do.	Do.	Do.	Do.	Do.
111. Do. ..	Graveyard of Pathan Area 2 acres. Valuation Rs. 200.	Do.	Do.	Do.	Do.	Do.	Do.
112. Do. ..	Graveyard Bagban .. Area 20 guntas. Valuation Rs. 200.	Do.	Do.	Do.	Do.	Do.	Do.
113. Do. ..	Masjid Nawab Shah .. Area 200 × 200 ft. Valuation Rs. 10,000.	Do.	Do.	Do.	Do.	Do.	Do.
114. Do. ..	Takia and Dargah Malang Shah Area 25 × 18 ft. Valuation Rs. 300.	Do.	Do.	Do.	Do.	Do.	Do.
115. Dongargaon	Graveyard (Chaus) .. Area 40 × 50 ft. Valuation Rs. 400.	Do.	Do.	Do.	Do.	Do.	Do.
116. Do. ..	Masjid (Chaus) .. Area 45 × 30 ft. Valuation Rs. 1,500.	Do.	Do.	Do.	Do.	Do.	Do.
117. Dawergaon ..	Chilla Mahboob Subhani Area 10 × 10 ft. Valuation Rs. 50.	Do.	Do.	Do.	Do.	Do.	Do.
118. Do. ..	Gravayard .. .. Area 80 × 80 ft. Valuation Rs. 200.	Do.	Do.	Do.	Do.	Do.	Shri Habib Khan son of Haji Ahmed Khan.
119. Do. ..	Masjid .. .. Area 40 × 40 ft. Valuation Rs. 2,000.	Do.	Do.	Do.	Do.	Do.	Muslim panch manag- ing.
120. Dhasla ..	Chilla Gaiban Shah Saheb .. Area 30 × 30 ft. Valuation Rs. 25.	Do.	Do.	Do.	Do.	Do.	Do.
121. Do. ..	Chilla Sk. Sultan Shah Area 16 × 14 ft. Valuation Rs. 50.	Do.	Do.	Do.	Do.	Do.	Do.
122. Do. ..	Masjid .. .. Area 80 × 20 ft. Valuation Rs. 1,000.	Do.	Do.	Do.	Do.	Do.	Do.
123. Do. ..	Tomb of Imam Bhai Wali .. Area 10 × 10 ft. Valuation Rs. 150.	Do.	Do.	Do.	Do.	Do.	Do.
124. Devgaon ..	Dargah Buddu Nana.. Area 12 × 12 ft. Valuation Rs. 500.	Do.	Do.	Do.	Do.	Do.	Do.
125. Do. ..	Graveyard .. .. Area 2 acres 20 guntas. Valuation Rs. 2,000.	Do.	Do.	Do.	Do.	Do.	Do.



Details of immovable properties  
assessed at more than Rs. 5 or  
valued at more than Re. 1

Other properties

Cash  
Grant  
or  
annuities  
if any  
received  
from  
Govt.  
Estimated  
annual  
income

Village	Survey No.	Area	Assess- ment	Village where situated	Site on which situated	Boundaries	Details of the properties	(17)	(18)
(9)	(10)	(11)	(12)	(13)	(14)	(15)	(16)		Rs.

East—Wall of base.  
West—Survey No. 41.  
North—Base and Govt. road.  
South—Survey No. 41.  
Situating in Survey No. 41.

Situating in Survey number of  
Patwari.

Situating in Survey No. 34.

West of village.

East—Open plot of Dargah.  
West—Takia and Graveyard.  
North—Dargah Nawab Shah.  
South—Open plot.  
East—Survey number Kharoni.  
West—Survey number Kharoni.  
North—Survey number Kharoni.  
South—Open Space and well.

Situating in the land of Chau  
Haji Ali Bin Molvi.

East—Road and house of Inyat  
Khan.  
West—Road and open space.  
North—Road and gaothan.  
South—Road and gaothan.  
Situating on Chandhir hill in  
west of village.

East—Mali galli.  
West—Pardesi Badi.  
North—Malla of Dalsing.  
South—Road to Ladsangvi.  
East—Road and gaothan.  
West—Road and gaothan.  
North—Road and gaothan.  
South—House of Ibrahim khan.  
East—Masjid.  
West—Survey No. 6.  
North—Survey No. 6.  
South—Graveyard of Children.  
East—Land of Sunder Rao.  
West—Road.  
North—Land of Sunder Rao.  
South—Land of Sunder Rao.  
East—Road.  
West—Survey No. 6.  
North—Survey No. 6.  
South—River.

Situating in Survey number of  
Shri Bhikaji Teli son of  
Batwaji.

East—Road.  
West—Masjid.  
North—House of Abdul Nabi.  
South—Open space of Masjid.  
East—Road to Kulsi.  
West—Masawat.  
North—Gaothan.  
South—Road to Malegaon.

District Aurangabad



Serial No. and village	Name of the Wakfs	Whether the wakf is a shia or sunni wakfs	Object of the wakfs	Name of the wakf	Date and year or creation of the wakf	Details of wakfs deeds	Name of Mutawalli
(1)	(2)	(3)	(4)	(5)	(6)	(7)	
126. Devgaon ..	Masjid along with 3 Tombs .. Area 78 × 45 ft. Valuation Rs. 40,000.	Sunni	Religious	Ack. end.	Not available	Not available	Muslim panch managing.
127. Damri ..	Dargah Gar peer .. Area 25 × 15 ft. Valuation Rs. 750.	Do.	Do.	Do.	Do.	Do.	Do.
128. Daragaon ..	Graveyard .. Area 2 guntas. Valuation Rs. 100.	Do.	Do.	Do.	Do.	Do.	Do.
129. Ghatuli ..	Dargah peer .. Area 10 × 15 ft. Valuation Rs. 200.	Do.	Do.	Do.	Do.	Do.	Do.
130. Gondegaon ..	Chilla peer .. Area 5 × 5 ft. Valuation Rs. 25.	Do.	Do.	Do.	Do.	Do.	Do.
131. Do. ..	Grave peer Dawal Malik .. Area 15 × 10 ft. Valuation Rs. 25.	Do.	Do.	Do.	Do.	Do.	Do.
132. Do. ..	Grave peer Bibi .. Area 10 × 10 ft. Valuation Rs. 25.	Do.	Do.	Do.	Do.	Do.	Do.
133. Do. ..	Masjid (open space) in dilapidated condition. Area 15 × 15 ft. Valuation Rs. 30.	Do.	Do.	Do.	Do.	Do.	Do.
134. Gawlipokhri ..	Chilla Sk. Sultan .. Area 15 × 12 ft. Valuation Rs. 25.	Do.	Do.	Do.	Do.	Do.	Do.
135. Do. ..	Graveyard .. Area 34 guntas. Valuation Rs. 250.	Do.	Do.	Do.	Do.	Do.	Do.
136. Golapangri ..	Dargah Shaikh Farid, Shaker gunj. Area 40 × 30 ft. Valuation Rs. 200.	Do.	Do.	Do.	Do.	Do.	Do.
137. Do. ..	Dargah Bahu Beti of Sk. Farid Shaker gunj. Area 10 × 10 ft. Valuation Rs. 2,000.	Do.	Do.	Do.	Do.	Do.	Do.
138. Do. ..	Dargah Gnasi Bibi .. Area 20 × 20 ft. Valuation Rs. 150.	Do.	Do.	Do.	Do.	Do.	Do.
139. Do. ..	Grave of Jan-e-Jahan-Ghazi .. Area 15 × 15 ft. Valuation Rs. 200.	Do.	Do.	Do.	Do.	Do.	Do.
140. Do. ..	Graveyard .. Area 200 × 100 ft. Valuation Rs. 150.	Do.	Do.	Do.	Do.	Do.	Do.
141. Do. ..	Graveyard, (old) .. Area 29 guntas. Valuation Rs. 50.	Do.	Do.	Do.	Do.	Do.	Do.
142. Do. ..	Grave peer Tayat Buwa .. Area 12 × 10 ft. Valuation Rs. 15.	Do.	Do.	Do.	Do.	Do.	Do.





Details of immovable properties assessed at more than Rs. 5 or valued at more than Re. 1				Other properties			Details of the properties	Cash Grant or annuities if any received from Govt.	Estimated annual income	
Village	Survey No.	Area	Assessment	Village where situated	Site on which situated	Boundaries				
(9)	(10)	(11)	(12)	(13)	(14)	(15)	(16)	(17)	(18)	(19)
..	..	..	..	..	Well—1. Valuation Rs. 2,000. Room—1. Area 10 × 20 ft. Valuation Rs. 1,000. Tree—1. Valuation Rs. 100. Open plot—1 Area 10 × 20 ft. Valuation Rs. 200.	..	..	..	..	East—Ashoorkhana and Road. West—House of Nawab Saheb. North—Road. South—Road.
..	..	..	..	..	..	..	Movable properties. Valuation Rs. 445.	..	..	Situated in Gairan on west of the river.
..	..	..	..	..	..	..	..	..	..	Situated on west of the village.
..	..	..	..	..	..	..	..	..	..	Situated in gaathan.
..	..	..	..	..	Guller-tree—1. Valuation Rs. 20.	..	..	..	..	Situated in Survey No. 98 of Bhujangrao son of Yemaji.
..	..	..	..	..	Tamarind-tree—1. Valuation Rs. 200.	..	..	..	..	Situated at Dawal Khora below Tamarind-tree.
..	..	..	..	..	Neem-tree—1. Valuation Rs. 50.	..	..	..	..	Situated on the top of hill at Dawal Khore.
..	..	..	..	..	..	..	..	..	..	Situated in Survey No. 158.
..	..	..	..	..	..	..	..	..	..	Situated in gairan.
..	..	..	..	..	..	..	..	..	..	East—Field of Asru. West—Field of Masaji Satwani North—Public carttrack. South—Field of Gopalrao son of Harihar Rao Deshmukh.
..	..	..	..	..	..	..	..	..	..	Situated in the North-Western corner of the Graveyard.
..	..	..	..	..	..	..	..	..	..	Situated on East of Dargah, Sk. FaridShaker guns.
..	..	..	..	..	..	..	..	..	..	Situated on the South-Eastern corner of Dargah Bahu Beti.
..	..	..	..	..	..	..	..	..	..	East—House of Keshavrao. West—Road and Malla of Kishan Patil. North—Floor Mill. South—Public way.
..	..	..	..	..	..	..	..	..	..	Situated in the field of Sk. Budhan son of Sk. Mahboob.
..	..	..	..	..	..	..	..	..	..	Situated in the field of Kishan son of Nana Patil.
..	..	..	..	..	..	..	..	..	..	Situated in the land of Bapu son of Hadole.




District Aurangabad

Serial No. and Village.	Name of the Wakfs	Whether the wakf is ashia or sunni wakfs	Object of the wakfs	Name of the wakf	Date and year or creation of the wakf	Detail wakfs d. ded.	Name of the Mutawalla
(1)	(2)	(3)	(4)	(5)	(6)	(7)	
(1)							
143. Golapangri ..	Idgah .. Area 40 × 40 ft. Valuation Rs. 100.	.. .. Sunni	Religious	Ack. end.	Not available	Not available	Muslim Panch Mana ging.
144. Do. ..	Masjid .. Area 45 × 35 ft. Valuation Rs. 2,000.	.. .. Do.	Do.	Do.	Do.	Do.	Do.
145. Georai ..	Chilla Sangde Sultan Saheb .. Area 10 × 10 ft. Valuation Rs. 50.	.. .. Do.	Do.	Do.	Do.	Do.	Do.
146. Do. ..	Chilla Syed Nizamuddin Saheb .. Area 6 × 6 ft. Valuation Rs. 50.	.. .. Do.	Do.	Do.	Do.	Do.	Do.
147. Ghotan ..	Graveyard .. Area 2 guntas. Valuation Rs. 100.	.. .. Do.	Do.	Do.	Do.	Do.	Do.
148. Ghanewadi ..	Grave .. Area 10 × 7½ ft. Valuation Rs. 100.	.. .. Do.	Do.	Do.	Do.	Do.	Do.
149. Hasta Pimpalgaon. ..	Ashoorkhana .. Area 25 × 20 ft. Valuation Rs. 400.	.. .. Do.	Do.	Do.	Do.	Do.	Do.
150. Haste Pimpalgaon. ..	Grave peer Mahboob Subhani .. Area 12 × 10 ft. Valuation Rs. 50.	.. .. Do.	Do.	Do.	Do.	Do.	Do.
151. Hastepimpalgaon. ..	Grave peer Haji Sayan .. Area 20 × 15 ft. Valuation Rs. 50.	.. .. Do.	Do.	Do.	Do.	Do.	Do.
152. Hastepimpalgaon. ..	Grave peer Chand shah wali .. Area 12 × 10 ft. Valuation Rs. 20.	.. .. Do.	Do.	Do.	Do.	Do.	Do.
153. Hastepimpalgaon. ..	Graveyard .. Area 15 × 12 ft. Valuation Rs. 200.	.. .. Do.	Do.	Do.	Do.	Do.	Do.
154. Hastepimpalgaon. ..	Gravayard .. Area 20 × 15 ft. Valuation Rs. 300.	.. .. Do.	Do.	Do.	Do.	Do.	Do.
155. Hastepimpalgaon. ..	Masjid .. Area 45 × 35 ft. Valuation Rs. 1,000.	.. .. Do.	Do.	Do.	Do.	Do.	Do.
156. Hastepimpalgaon. ..	Masjid (Inam-ki-Masjid) .. Area 15 guntas. Valuation Rs. 700.	.. .. Do.	Do.	Do.	Do.	Do.	Do.
157. Hiwardi ..	Graves five on plat form Known as Panch peer. .. Area 70 × 50 ft. Valuation Rs. 500.	.. .. Do.	Do.	Do.	Do.	Do.	Do.
158. Do. ..	Graveyard .. Area 15 × 20 ft. Valuation Rs. 100.	.. .. Do.	Do.	Do.	Do.	Do.	Do.
159. Haldola ..	Dargah and Masjid .. Area 15 × 15 ft. Valuation Rs. 2,000.	.. .. Do.	Do.	Do.	Do.	Do.	Do.



Details of immovable properties assessed at more than Rs. 5 or valued at more than Rs. 1				Other properties			Details of the properties	Cash Grant or annuities if any received from Govt.	Estimated annual income	Rs.	
Village	Survey No.	Area	assessment	Village where situated	site on which situated	Boundaries					
(9)	(10)	(11)	(12)	(13)	(14)	(15)	(16)	(17)	(18)		
..	..	..	..	..	..	..	..	..	..	..	Situated in Inami land survey No. 118.
..	..	..	..	..	..	..	..	..	..	..	East—Public way. West—Open Space. North—Open Space of Keshav- rao son of Jija Patil. South—Public way.
..	..	..	..	..	..	..	..	..	..	..	Situated in survey No. 13, (Bulda) of Rangnath Patil.
..	..	..	..	..	..	..	..	..	..	..	Situated in gairan on North of the village.
..	..	..	..	..	..	..	..	..	..	..	Situated in gaothan.
..	..	..	..	..	Neem tree one. Valuation Rs. 25.	..	..	..	..	..	Situated in gairan below Neem tree.
..	..	..	..	..	..	..	..	..	..	..	East—Open Space and road. West—Dilapidated house of Har- narayan. North—Open Space of Weekly Bazar. South—Masjid.
..	..	..	..	..	..	..	..	..	..	..	Situated in the courtyard of Roshan shah son of Madar shah.
..	..	..	..	..	..	..	..	..	..	..	Situated in survey number of Madhavrao son of Pundlikrao.
..	..	..	..	..	..	..	..	..	..	..	Situated on the dilapida ted Gadhi of Ghansham son of Santuba.
..	..	..	..	..	..	..	..	..	..	..	Situated in the compound of Raoshau Saheb.
..	..	..	..	..	..	..	..	..	..	..	Situated in gairan.
..	..	..	..	..	..	..	..	..	..	..	Situated at Weekly Bazar place.
Hastepim- palgaon.	34	7.12	3.50 Valuation Rs. 6,000.	..	..	..	Janemaz. Valuation Rs. 22.	..	300	..	East—Open Space. West—Dilapidated house of Har- narayan. North—Ashoorkhana. South—Dilapidated house of Harnarayan. Situatd in survey No. 42 of Lahanu son of Madhao Rao.
..	..	..	..	..	..	..	..	..	..	..	Situated around the Graves of panch peer.
..	..	..	..	..	Open space Area 15 x 15 ft. Valuation Rs. 200.	..	..	..	..	..	East—Survey number of Deo- rao. West—Road and Gaothan. North—Temple. South—Grave yard.

## District Aurangabad



Serial No. and village	Name of the Wakfs	Whether the wakf is as hia or sunni wakfs	Object of the wakfs	Name of the wakf	Date and year or creation of the wakf	Details of wakfs deed or deeds	Name of the mutawalli
(1)	(2)	(3)	(4)	(5)	(6)	(7)	(8)
160. Haldola	Graveyard .. Area 115 x 100 ft. Valuation Rs. 200.	..	Sunni	Religious	Ack. endt.	Not available	Muslim panch manag- ing.
161. Hatwan	Grave of Jafar Khan Area 10 x 10 ft. Valuation Rs. 100.	..	Do.	Do.	Do.	Do.	Do.
162. Hiwara	Dargah Gaiban shah wali Area 15 x 10 ft. Valuation Rs. 100.	..	Do.	Do.	Do.	M. No. 1083 3rd Khurdad 1297-Fasli.	Zahiruddin Mohd. Fazil.
163. Hivra Roshan- gaon.	Chilla Mahboob Subhani Area 3 x 3 ft. Valuation Rs. 30.	..	Do.	Do.	Do.	Not available	Muslim panch manag- ing.
164. Do.	Dargah Peer Saheb Area 12 x 12 ft. Valuation Rs. 50.	..	Do.	Do.	Do.	Do.	Muslim panch manag- ing.
165. Do.	Graveyard old Area 4 gunthas. Valuation Rs. 100.	..	Do.	Do.	Do.	Do.	Muslim panch manag- ing.
166. Do.	Masjid Area 20 x 20 ft. Valuation Rs. 500.	..	Do.	Do.	Do.	Do.	Muslim panch manag- ing.
167. Hiswan Kd.	Chilla Sakladi Baba Area 6 x 6 ft. Valuation Rs. 50.	..	Do.	Do.	Do.	Do.	Muslim panch manag- ing.
168. Do.	Chilla Mahboob Subhani Area 12 x 12 ft. Valuation Rs. 50.	..	Do.	Do.	Do.	Do.	Muslim panch manag- ing.
169. Do.	Dargah Shah Dawal Saheb .. Area 50 x 50 ft. Valuation Rs. 10,000.	..	Do.	Do.	Do.	Do.	Amir Dal Khan.
170. Hiswan Bk.	Dargah Peer Abbas Saheb .. Area 10 x 10 ft. Valuation Rs. 50.	..	Do.	Do.	Do.	Do.	Muslim panch manag- ing.
171. Do.	Graveyard Area 2 acres. Valuation Rs. 500.	..	Do.	Do.	Do.	Do.	Muslim panch manag- ing.
172. Hiswan Kd.	Masjid (open space) Area 35 x 25 ft. Valuation Rs. 200.	..	Do.	Do.	Do.	Do.	Muslim panch manag- ing.
173. Hiswan Bk.	Graveyard Area 200 x 200 ft. Valuation Rs. 1,000.	..	Do.	Do.	Do.	Do.	Muslim panch manag- ing.
• 174. Hiwra Rall	Graveyard Area 12 gunthas. Valuation Rs. 100.	..	Do.	Do.	Do.	Do.	Muslim panch manag- ing.
175. Indewadi	Dargah Peer Area 10 x 10 ft. Valuation Rs. 25.	..	Do.	Do.	Do.	Do.	Muslim panch manag- ing.



Details of immovable properties assessed at more than Rs. 5 or valued at more than Re. 1				Other properties			Details of the properties	Cash Grant or annuities if any received from Govt.	Estimated annual income	
Village	Survey No.	Area	Assessment	Village where situated	Site on which situated	Boundaries				
(9)	(10)	(11)	(12)	(13)	(14)	(15)	(16)	(17)	(18)	Rs.
..	..	..	..	..	..	..	..	..	..	East—Khalwadi. West—Road. North—Masjid and land of Deorao Patil. South—Gaothan. Note.—Land of Graveyard has been illegally encroached upon by Shri Deorao son of Govind-rao and one Gurhal Bhatti and one Bricks Bhatti is established by him.
..	..	..	..	..	..	..	..	..	..	Situated near the door of Masjid
Hiwra	..	1	0-12	0-50	..	Huts Valuation Rs. 100.	..	..	..	East—Well. West—Survey No. 1. North—Survey No. 1. South—Village gaothan. Situated in old Gadi.
..	..	..	..	..	..	..	..	..	..	..
..	..	..	..	..	..	..	..	..	..	Situated in Survey No. 171/1.
..	..	..	..	..	..	..	..	..	..	Situated in Survey No. 171/1 of Shri Sonaji Shahaji.
..	..	..	..	..	..	..	..	..	..	East—Open space of masjid. West—Open space of gaothan. North—Survey No. 171. South—House of Sukhdev. Situated in the field of Bala Bhau Atole on south of village.
..	..	..	..	..	..	Neem tree one Valuation Rs. 50.	..	..	..	..
..	..	..	..	..	..	..	..	..	..	Situated on East side of masjid, on Jalna Hiswan Road.
..	..	..	..	..	..	Neem tree one .. Banyan tree one Valuation Rs. 90. Well one Valuation Rs. 1,500.	..	..	..	Situated in gaothan. West side of village.
..	..	..	..	..	..	..	..	..	..	Situated out of gaothan.
..	..	..	..	..	..	..	..	..	..	Situated towards West of the village.
..	..	..	..	..	..	..	..	..	..	Situated towards North of Dargah,
..	..	..	..	..	..	..	..	..	..	Situated in front of Dargah Abbas Saheb.
..	..	..	..	..	..	..	..	..	..	East—Road. West—Gaothan. North—Survey number of Bnadu Bhai. South—Road to Dhamangaon.
..	..	..	..	..	..	..	..	..	..	Situated in survey No. 68 of Yeshwanta,



District Aurangabad

Serial No. and village	Name of the Wakfs	Whether the Wakf is a shia or sunni wakfs	Object of the wakfs	Name of the wakf	Date and year or creation of the wakf	Details of wakfs deeds	Name of the mutawakif
(1)	(2)	(3)	(4)	(5)	(6)	(7)	
176. Indewadi ..	Dargah Peer Area 6 × 4 ft. Valuation Rs. 25.	..	Sunni Religious	Ack. End.	Not available	Not available	Muslim panch manag- ing.
177. Islambadi ..	Chilla Alauddin Saheb Area 6 × 6 ft. Valuation Rs. 50.	..	Do.	Do.	Do.	Do.	Muslim panch manag- ing.
178. Do. ..	Chilla Mahboob Subhani Area 20 × 10 ft. Valuation Rs. 300.	..	Do.	Do.	Do.	Do.	Muslim panch manag- ing.
179. Do. ..	Dargah Raja Bagh Sawar Area 20 × 12 ft. Valuation Rs. 300.	..	Do.	Do.	Do.	Do.	Muslim panch manag- ing.
180. Do. ..	Grave Yard Area 2 acres 20 gunthas. Valuation Rs. 1,000.	..	Do.	Do.	Do.	Do.	Muslim panch manag- ing.
181. Do. ..	Idgah Area 60 × 45 ft. Valuation Rs. 1,200.	..	Do.	Do.	Do.	Do.	Muslim panch manag- ing.
182. Jalgaon ..	Chilla Mahboob Subhani Area 12 × 10 ft. Valuation Rs. 30.	..	Do.	Do.	Do.	Do.	Muslim panch manag- ing.
183. Do. ..	Chilla Peer Area 10 × 8 ft. Valuation Rs. 70.	..	Do.	Do.	Do.	Do.	Muslim panch manag- ing.
184. Do. ..	Grave Yard Area 2 gunthas. Valuation Rs. 470.	..	Do.	Do.	Do.	Do.	Muslim panch manag- ing.
185. Do. ..	Masjid (demolished) Area 60 × 40 ft. Valuation Rs. 200.	..	Do.	Do.	Do.	Do.	Muslim panch manag- ing.
186. Jamwadi ..	Ashoorkhana (open space) Area 20 × 15 ft. Valuation Rs. 20.	..	Do.	Do.	Do.	Do.	Muslim panch manag- ing.
187. Do. ..	Dargah Buzrug Shah Wali and Azmat Ali Shah alongwith Grave Yard. Area 19 × 19 ft. Valuation Rs. 1,000.	..	Do.	Do.	Do.	Do.	Miyan son of Syed Hussain. Bibijan w/o Syed Qadar.
188. Do. ..	Grave of Peer Farid Bua Area 12 × 10 ft. Valuation Rs. 20.	..	Do.	Do.	Do.	Do.	Muslim panch manag- ing.
189. Do. ..	Grave Area 15 × 15 ft. Valuation Rs. 100.	..	Do.	Do.	Do.	Do.	Muslim panch manag- ing.
190. Do. ..	Grave of Peer Area 15 × 10 ft. Valuation Rs. 100.	..	Do.	Do.	Do.	Do.	Muslim panch manag- ing.
191. Do. ..	Grave yard of Inamdars Area 75 × 60 ft. Valuation Rs. 200.	..	Do.	Do.	Do.	Do.	Muslim panch manag- ing.
192. Do. ..	Grave Yard of Muslim Gawlis Area 70 × 40 ft. Valuation Rs. 250.	..	Do.	Do.	Do.	Do.	Muslim panch manag- ing.



Details of immovable properties  
assessed at more than Rs. 5 or  
valued at more than Re. 1

Village	Survey No.	Area	Assessment	Other properties			Details of the properties	Cash Grant or annuities if any received from Govt.	Estimated annual income	Remarks
				Village where situated	Site on which situated	Boundaries				
(9)	(10)	(11)	(12)	(13)	(14)	(15)	(16)	(17)	(18)	
..	..	..	..	..	..	..	..	..	Rs. ..	Situated in survey No. 13 of Bapurao.
..	..	..	..	..	..	..	..	..	..	Situated in the land of Shahabuddin Saheb.
..	..	..	..	..	Banyan tree one Valuation Rs. 50.	..	..	..	..	Situated in gaothan in front of masjid.
..	..	..	..	..	..	..	..	..	..	Situated in front of masjid.
..	..	..	..	..	..	..	..	..	..	Situated in gaothan.
..	..	..	..	..	..	..	..	..	..	Situated in Survey No. 62.
..	..	..	..	..	..	..	..	..	..	East—Public way. West—Open space of Sonabai North—Cart way. South—Masjid.
..	..	..	..	..	..	..	..	..	..	Situated on the southern embankment of the field of Asaram Shete.
..	..	..	..	..	..	..	..	..	..	Situated in Khelwadi.
..	..	..	..	..	..	..	..	..	..	East—Public way. West—House of Dagdu. North—Chilla Mahboob Subhani. South—House of Ranjil.
..	..	..	..	..	..	..	..	..	..	East—House of Bala. West—Public Way. North—House of Hari. South—Public way.
..	..	..	..	..	Neem tree 1 Babool tree 1 Valuation Rs. 125. Well one Valuation Rs. 2,000.	..	..	..	..	Situated in survey No. 75 Inami land.
..	..	..	..	..	..	..	..	..	..	Situated in gaothan.
..	..	..	..	..	..	..	..	..	..	Situated in survey No. 77.
..	..	..	..	..	..	..	..	..	..	Situated in survey No. 20.
..	..	..	..	..	..	..	..	..	..	Situated in survey No. 77.
..	..	..	..	..	..	..	..	..	..	Situated in survey No. 70.



District Aurangabad



Serial No. and village	Name of the Wakfs	Whether the wakf is a Shia or Sunni wakf	Object of the wakfs	Name of the wakf	Date and year of creation of the wakf	Details of wakfs deed deeds	Name of the Mutawalli
(1)	(2)	(3)	(4)	(5)	(6)	(7)	(8)
193. Jamwadi ..	Masjid Area 30 × 18 ft. Valuation Rs. 300.	.. Sunni	Religious	Ack. End.	Not available	Not available	Muslim panch manag- ing.
194. Jalna (Old) ..	Ashoorkhana, Mohalla Tattupura Area 30 × 25 ft. Valuation Rs. 1,000.	Do.	Do.	Do.	Do.	Do.	Muslim panch manag- ing.
195. Do. ..	Ashoorkhana, situated near Police Station. Area 60 × 30 ft. Valuation Rs. 500.	Do.	Do.	Do.	Do.	Do.	Muslim panch manag- ing.
196. Do. ..	Ashoorkhana, M. C. No. 1047 Area 30 × 25 ft. Valuation Rs. 2,000.	Do.	Do.	Do.	Do.	Do.	Mohd. Hafeez Manag- ing.
197. Do. ..	Ashoorkhana, Manyar Mohalla Area 15 × 20 ft. Valuation Rs. 1,000.	Do.	Do.	Do.	Do.	Do.	Muslim panch manag- ing.
198. Do. ..	Ashoorkhana Area 15 × 10 ft. Valuation Rs. 500.	.. Do.	Do.	Do.	Do.	Do.	Muslim panch manag- ing.
199. Jalna ..	Ashoorkhana (without roof) Area 24 × 15 ft. Valuation Rs. 1,000.	Do.	Do.	Do.	Do.	Do.	Muslim panch manag- ing.
200. Do. .. (Qaderabad).	Ashoorkhana (Murti Darwaza) Area 20 × 12 ft. Valuation Rs. 250.	Do.	Do.	Do.	Do.	Do.	Muslim panch manag- ing.
201. Jalna ..	Ashoorkhana (Murti Darwaza) M. No. 150 old / 143 new. Area 80 × 70 ft. Valuation Rs. 1,500.	Do.	Do.	Do.	Do.	Do.	Muslim panch manag- ing.
202. Do. ..	Ashoorkhana (Pensionpura) Area 20 × 8 ft. Valuation Rs. 1,000.	Do.	Do.	Do.	Do.	Do.	Muslim panch manag- ing.
203. Jalna (New) ..	Bahadur Yar Jang Building .. Area 90 × 45 ft. Valuation Rs. 30,000.	Do.	Do.	Do.	Do.	Do.	Wakf Committee, Jalna.
204. Jalna (Old) ..	Chilla Zinda Shah Madar .. Area 25 × 15 ft. Valuation Rs. 200.	.. Do.	Do.	Do.	Do.	Do.	Muslim panch manag- ing.
205. Do. ..	Dargah Syed Sadat alongwith 2 graves. Mohalla Manyar Galli. Area 20 × 15 ft. Valuation Rs. 500.	Do.	Do.	Do.	Do.	Do.	Muslim panch manag- ing.
206. Do. ..	Dargah Syed Sadat with graves Area 25 × 20 ft. Valuation Rs. 500.	Do.	Do.	Do.	Do.	Do.	Muslim panch manag- ing.





Details of immovable properties  
assessed at more than Rs. 5 or  
valued at more than Re. 1

Other properties

Details of  
the  
properties

Cash  
Grant  
or  
annuities  
if any  
received  
from  
Govt.

Estimated  
annual  
income

Village	Survey No.	Area	Assess- ment	Village where situated	Site on which situated	Boundaries	(16)	(17)	(18)
(9)	(10)	(11)	(12)	(13)	(14)	(15)	(16)	(17)	(18)

Rs.

..	..	..	..	..	..	..	..	..	..	East—Public way. West—Public way. North—Public way. South—House of Pandurang.
..	..	..	..	..	..	..	..	..	..	Situated in Mohalla Tattupura.
..	..	..	..	..	..	..	..	..	..	East—House of Sk. Chand. West—Public way. North—House of Sharif Saheb. South—Public way.
..	..	..	..	..	Plot—1 Area 10×10 ft. Valuation Rs. 200.	..	..	..	..	East—Street. West—Open space. North—Street. South—Govt. road.
..	..	..	..	..	..	..	..	..	..	East—House of Nizamuddin. West—Street. North—Government road. South—House of Nizamuddin.
..	..	..	..	..	..	..	..	..	..	East—House of Zainuddin. West—Street. North—House of Mohd. Ishaq. South—Government road. Situated in Qasab Mohalla.
..	..	..	..	..	..	..	..	..	..	East—House of Abdul Qadar Hamal. West—House of Mahboob Jama- dar. North—House of Abdul Qadar. South—Government road. At Mohalla Rahman Gunj.
..	..	..	..	..	..	..	..	..	..	East—House of Dada Miyan. West—Lane. North—Verandah and lane. South—House of Ibrahim.
..	..	..	..	..	..	..	..	..	..	East—Fortified wall of Jalna City. West—House of Gulam Mah- mood. North—Nala and compound of Ice Factory. South—Road.
..	..	..	..	..	..	..	..	..	..	East—Lane. West—House. North—Road. South—House.
..	..	..	..	..	..	..	..	..	..	Situated near Hyderabad gate. East—Road. West—Nala. North—Playground. South—Way.
..	..	..	..	..	..	..	..	..	..	East—Land of Sultan. West—Dargah Noorullah Shha. North—Land of Sultan. South—River.
..	..	..	..	..	..	..	..	..	..	East—Land of Municipality. West—House of Mohd. Husain. North—Government land. South—Road.
..	..	..	..	..	Neem-tree—2 Valuation Rs. 100.	..	..	..	..	Situated in malla of Mohaniraj Wakil.



District Aurangabad

Serial No. and village	Name of the Wakfs	Whether the wakf is a Shia or Sunni wakfs	Object of the wakfs	Name of the wakf	Date and year of creation of the wakf	Details of wakfs deed	Name of the mutawalli
(1)	(2)	(3)	(4)	(5)	(6)	(7)	
207. Jalna (Old) ..	Dargah Abdul Rahman and Syed Shah Abdul Munab. Area 30 x 30 ft. Valuation Rs. 10,000.	Sunni	Religious	Ack. Endt.	Not available	Not available	Syed Mohd. Manag.
208. Do. ..	Dargah Gaibi Shah Saheb .. Area 30 x 28 ft. Valuation Rs. 100.	Do.	Do.	Do.	Do.	Do.	Syed Hussain Syed Sultan.
209. Do. ..	Dargah Lutufullah Shah Qadri. Adjacent to Masjid Malipura. Area 15 x 15 ft. Valuation Rs. 3,000.	Do.	Do.	Do.	Do.	Do.	Muslim panch manag-
210. Do. ..	Dargah Gum Shah Wali (Pensionpura). Area 20 x 15 ft. Valuation Rs. 300.	Do.	Do.	Do.	Do.	Do.	ing.
211. Do. ..	Dargah Yav Shah Saheb .. Rahmatullah Aliah and Masjid Area 2 gunthas. Valuation Rs. 5,000.	Do.	Do.	Do.	Do.	Do.	Muslim panch manag-
212. Do. (Qadrad). ..	Dargah Hazrath Garib Shah Saheb. Area 20 x 15 ft. Valuation Rs. 100.	Do.	Do.	Do.	Do.	Do.	ing.
213. Do. ..	Dargah Syed Sadat near Primary School Area 20 x 15 ft. Valuation Rs. 100.	Do.	Do.	Do.	Do.	Do.	Muslim panch manag-
214. Do. ..	Dargah Mahadi Shah Wali (dilapidated) Area 10 x 8 ft. Valuation Rs. 50.	Do.	Do.	Do.	Do.	Do.	ing.
215. Jalna ..	Dargah Syed Sadat Area 20 x 15 ft. Valuation Rs. 200.	Do.	Do.	Do.	Do.	Do.	Muslim panch manag-
216. Do. ..	Dargah Chand Shah Wali .. Mohalla Mast-gadh. Area 15 x 10 ft. Valuation Rs. 200.	Do.	Do.	Do.	Do.	Do.	ing.
217. Do. ..	Dargah Rahimullah Shah Qadri Near Kundalika river Area 50 x 45 ft. Valuation Rs. 5,000.	Do.	Do.	Do.	Do.	Do.	Muslim panch manag-
218. Do. ..	Dargah Jamsheed Shah Wali Situated on A'bad-Jalna road. Area 30 x 30 ft. Valuation Rs. 500.	Do.	Do.	Do.	Do.	Do.	ing.
219. Do. ..	Dargah Noor Shah Wali .. alongwith Masjid and Khanqah Area 300 x 200 ft. Valuation Rs. 11,000.	Do.	Do.	Do.	Do.	Do.	Muslim panch manag-
220. Do. ..	Dargah Syed Sadat (Mangal Bazar) Area 15 x 10 ft. Valuation Rs. 50.	Do.	Do.	Do.	Do.	Do.	ing.
221. Jalna (Old) ..	Dargah Syed Sadat Area 20 x 15 ft. Valuation Rs. 500.	Do.	Do.	Do.	Do.	Do.	Muslim panch manag-



Details of immovable properties assessed at more than Rs. 5 or valued at more than Re. 1				Other properties			Details of the properties	Cash Grant or annuities if any received from Govt.	Estimated annual income	(19)
Village	Survey No.	Area	Assessment	Village where situated	Site on which situated	Boundaries				
(9)	(10)	(11)	(12)	(13)	(14)	(15)	(16)	(17)	(18)	
..	..	..	..	..	..	..	..	..	Rs.	East—Land of Maugal Khan. West—Land of Masjid. North—Nala. South—Grave and well.
..	..	..	..	..	Open plot on East Area 50 × 28 ft. Open plot on North Area 78 × 50 ft. Valuation Rs. 2,000. Neem-tree—1 Valuation Rs. 50.	..	..	..	..	East—Open plot of Syed Husain. West—Public way. North—Open plot of Syed Husain. South—Public way.
..	..	..	..	..	..	..	..	..	..	East—Road to Masjid. West—Masjid. North—Graveyard and road. South—Masjid.
..	..	..	..	..	..	..	..	..	..	Situated in the land of masjid of Hd. quarter.
..	..	..	..	..	..	..	..	..	..	East—Nala. West—Malla of Bapurao Shankar. North—Malla of Shanta Kalal. South—Ramchawk.
..	..	..	..	..	..	..	..	..	..	East—Open land of Dargah. West—Bridge. North—Road and Graveyard. South—Road.
..	..	..	..	..	..	..	..	..	..	Situated in the land of Bhagaji Rustumji.
..	..	..	..	..	..	..	..	..	..	Situated in the land of Gaoshala of Mahavir Jain.
..	..	..	..	..	..	..	..	..	..	Situated in the land of Pistanji Ginning Factory.
..	..	..	..	..	..	..	..	..	..	Situated inside of Municipality Office.
..	..	..	..	..	..	..	..	..	..	East—Graveyard. West—Masjid of Rahimulah Shah. North—Graveyard. South—Graveyard and river.
..	..	..	..	..	..	..	..	..	..	East—Land of Marekar. West—Land of Renaji. North—Land of Pundlik Gaoli. South—Nala.
..	..	..	..	..	Well—1 Valuation included in main Wakf.	..	..	..	..	East—River and land. West—Land of Tribhuvandas. North—Government land. South—Graveyard.
..	..	..	..	..	..	..	..	..	..	East—House of Tamboli. West—House of Zainuddin. North—House of Valiuddin. South—Street.
..	..	..	..	..	..	..	..	..	..	Situated in Mahavir Ginning and Pressing Factory.

District Aurangabad



Serial No. and village	Name of the Wakfs	Whether the Wakf is a Shia or Sunni wakf	Object of the wakfs	Name of the wakf	Date and year or creation of the wakf	Details of wakfs deed deeds	Name of the mutawalli
(1)	(2)	(3)	(4)	(5)	(6)	(7)	
222. Jalna (old) ..	Dargah Syed Sadat Area 18×15 ft. Valuation Rs. 100.	.. Sunni	Religious	Ack. Endt.	Not available	Not available	Muslim panch manag- ing.
223. Do. ..	Dargah Syed Sadat Area 20×15 ft. Valuation Rs. 50.	.. Do.	Do.	Do.	Do.	Do.	Muslim panch manag- ing.
224. Do. ..	Dargah Syed Sadat (at Mast-gadh) Area 15×10 ft. Valuation Rs. 200.	.. Do.	Do.	Do.	Do.	Do.	Muslim panch manag- ing.
225. Do. ..	Dargah Chand Khan Wali Area 15×10 ft. Valuation Rs. 200.	.. Do.	Do.	Do.	Do.	Do.	Muslim panch manag- ing.
226. Do. ..	Dargah Syed Sadat Area 20×15 ft. Valuation Rs. 100.	.. Do.	Do.	Do.	Do.	Do.	Muslim panch manag- ing.
227. Do. ..	Dargah Gulzar Shah Masjid and Grave Yard Area 200×200 ft. Valuation Rs. 7,000.	.. Do.	Do.	Do.	Do.	Do.	Muslim panch manag- ing.
228. Do. ..	Dargah Hazrath Qibla Khawja Wali Mamoon. Area 100×50 ft. Valuation Rs. 500.	.. Do.	Do.	Do.	Do.	Do.	Muslim panch manag- ing.
229. Jalna (Murgi- talab).	Dargah Hazrath Khaki Shah Miyan and Imam Shah Miyan. Area 30×30 ft. Valuation Rs. 500.	.. Do.	Do.	Do.	Do.	Do.	Muslim panch manag- ing.
230. Jalna (Qadradabad).	Dargah Hazrath Gulam Jeelani alias Chhote Miyan Saheb and Grave Yard Area 20×15 ft. Valuation Rs. 100.	.. Do.	Do.	Do.	Do.	Do.	Muslim panch manag- ing.
231. Do. ..	Dargah Hazrath Lal Shah Miyan. Area 20×15 ft. Valuation Rs. 250.	.. Do.	Do.	Do.	Do.	Do.	Muslim panch manag- ing.
232. Jalna ..	Dargah Syed Sadat Saheb at Lakkad kot, Girshi mohalla Area 12×10 ft. Valuation Rs. 50.	.. Do.	Do.	Do.	Do.	Do.	Muslim panch manag- ing.
233. Do. ..	Dargah Hazrath Gond Shah Wali. Area 20×15 ft. Valuation Rs. 50.	.. Do.	Do.	Do.	Do.	Do.	Muslim panch manag- ing.
234. Do. ..	Dargah Syed Sadat Area 10×10 ft. Valuation Rs. 50.	.. Do.	Do.	Do.	Do.	Do.	Muslim panch manag- ing.
235. Do. ..	Dargah Syed Sadat (Murgi Talab) Area 20×15 ft. Valuation Rs. 50.	.. Do.	Do.	Do.	Do.	Do.	Muslim panch manag- ing.
236. Do. ..	Dargah Syed Sadat Area 10×10 ft. Valuation Rs. 60.	.. Do.	Do.	Do.	Do.	Do.	Muslim panch manag- ing.



Details of immovable properties assessed at more than Rs. 5 or valued at more than Re. 1				Other properties			Details of the properties	Cash Grant or annuities if any received from Govt.	Estimated annual income	Remarks
Village	Survey No.	Area	Assessment	Village where situated	Site on which situated	Boundaries				
(9)	(10)	(11)	(12)	(13)	(14)	(15)	(16)	(17)	(18)	(19)
									Rs.	
..	..	..	..	..	..	..	..	..	..	Situated in the premises of Laxminarayan Mill.
..	..	..	..	..	..	..	..	..	..	Situated in the premises of Ramdeo Ram Prasad Mill.
..	..	..	..	..	..	..	..	..	..	Situated in the land of Baburao Faqir.
..	..	..	..	..	..	..	..	..	..	Situated in the land of Hiralal Chandanmal.
..	..	..	..	..	..	..	..	..	..	Situated near Motor Garage by the side of Road.
..	..	..	..	..	Tamarind tree one. Valuation Rs. 100.	..	..	..	..	East—Land of Mahmood Khan. West—Compound of Khadi Gramodyog. North—Government road. South—Grave Yard.
..	..	..	..	..	Neem tree one. Valuation Rs. 100.	..	..	..	..	East—Farm of Madarigiri. West—Farm of Madarigiri. North—Land of Dargah Babullah Saheb. South—Farm of Madarigiri and River.
..	..	..	..	..	Pipal tree one. Valuation Rs. 50.	..	..	..	..	East—Nala. West—Field of Topia. North—Suvey number of Ambadas. South—Malla of Panjropole.
..	..	..	..	..	..	..	..	..	..	Situated on West of Boundary of Dargah Janullah Shah.
..	..	..	..	..	..	..	..	..	..	East—Road. West—Grave Yard. North—Road. South—Road.
..	..	..	..	..	..	..	..	..	..	East—Mondha. West—River. North—Laxmi Cotton Mill. South—Aurangabad Road.
..	..	..	..	..	..	..	..	..	..	Situated in the Mill of Babu Seth at Murgi Talab.
..	..	..	..	..	..	..	..	..	..	Situated at Mama Chowk. East—Shop of Babu Seth. West—Road. North—Public way. South—Road.
..	..	..	..	..	..	..	..	..	..	Situated in the compound of Factory of Ramdas Ram Prasad.
..	..	..	..	..	..	..	..	..	..	Situated in the compound of Mahavir Cotton Ginning Factory.



District Aurangabad



Serial No. and village	Name of the Waks	Whether the wakf is a Shia or Sunni wakfs	Object of the wakfs	Name of the wakf	Date and year of creation of the wakf	Details of wakfs deed or deeds	Name of the managing authority
(1)	(2)	(3)	(4)	(5)	(6)	(7)	
237. Jalna	- Dargah Hazrath Miran Shah Area 15 × 15 ft. Valuation Rs. 100.	Sunni	Religious	Ack. Endt.	Not available	Not available	Syed Mohd. Hayatson of Hazrath Miran Shah.
238. Do.	.. Dargah Syed Sadat Area 10 × 10 ft. Valuation Rs. 100.	.. Do.	Do.	Do.	Do.	Do.	Muslim panch manag- ing.
239. Do.	.. Dargah Syed Sadat Area 15 × 15 ft. Valuation Rs. 200.	.. Do.	Do.	Do.	Do.	Do.	Muslim panch manag- ing.
240. Do.	.. Dargah Syed Sadat Area 15 × 15 ft. Valuation Rs. 200.	.. Do.	Do.	Do.	Do.	Do.	Muslim panch manag- ing.
241. Do.	.. Dargah Hazrath Zarifullah Shah Saheb. Area 30 × 25 ft. Valuation Rs. 100.	.. Do.	Do.	Do.	Do.	Do.	Muslim panch manag- ing.
242. Do.	.. Dargah Hazrath Godad Shah Miyan (Murgi Talab). Area 30 × 30 ft. Valuation Rs. 60.	.. Do.	Do.	Do.	Do.	Do.	Muslim panch manag- ing.
243. Do. (Qadrad). ..	Dargah Shah Jani Dulha Khalifa of Hazrath Janullah Shah alongwith Nagar Khana (demolished). Area 15 × 10 ft. Valuation Rs. 100.	.. Do.	Do.	Do.	Do.	Do.	Muslim panch manag- ing.
244. Jalna	.. Dargah Hazrath Syed Saheb Area 200 × 200 ft. Valuation Rs. 800.	.. Do.	Do.	Do.	Do.	Do.	Muslim panch manag- ing.
245. Jalna (old)	.. Dargah Syed Sadat Area 15 × 20 ft. Valuation Rs. 500.	.. Do.	Do.	Do.	Do.	Do.	Muslim panch manag- ing.
246. Do.	.. Khas Bagh. Consisting of .. Grave Yard and Ashoorkhana. Area 400 × 300 ft. Valuation Rs. 2,500.	.. Do.	Do.	Do.	Do.	Do.	Muslim panch manag- ing.
247. Do.	- Grave Yard of Qazi Area 3 acres. Valuation Rs. 2,500.	.. Do.	Do.	Do.	Do.	Do.	Muslim panch manag- ing.
248. Do.	- Grave Yard and masjid (dilapidated). Area 150 × 125 ft. Valuation Rs. 1,000.	.. Do.	Do.	Do.	Do.	Do.	Muslim panch manag- ing.



Details of immovable properties  
assessed at more than Rs. 5 or  
valued at more than Re. 1

Other properties

Cash  
Grant  
or  
Estimated  
annuities annual  
income  
if any  
received  
from  
Govt.

Village	Survey No.	Area	Assess- ment	Village where situated	Site on which situated	Boundaries	Details of the properties	(17)	(18)
(9)	(10)	(11)	(12)	(13)	(14)	(15)	(16)		Rs.
..	..	..	..	..	House one M. No. 819 Valuation Rs. 2,000. Open plot Area 130 x 180 ft. Valuation Rs. 1,000. Malla 15 Bighas at Karandon ka Nala Near Railway Station Valuation Rs. 20,000.				East—Way. West—Grave Yard Ashab Rasool. North—Grave Yard. South—Grave Yard.  Note.—There is encroachment of Malla.
..	..	..	..	..	..	..	..	..	Situated in front of Civil Hos- pital. East—Public way. West—Road to Station. North—Mahavir Cotton Mill. South—Malla.
..	..	..	..	..	..	..	..	..	Situated in survey No. 2.
..	..	..	..	..	..	..	..	..	Situated in the compound o Udham Oil Factory.
..	..	..	..	..	..	..	..	..	Situated in mohalla Bhandari.
..	..	..	..	..	..	..	..	..	East—River. West—Malla of Chungiram Chandanmal. North—Dargah Hazrath Khaki Shah. South—Inami land of Daragh Noor Shah.
..	..	..	..	..	..	..	..	..	East— West— North— South—
..	..	..	..	..	Tamarind trees 6. Valuation Rs. 300.	..	..	..	Situated in Grave Yard on south of Ashabe Rasool.
..	..	..	..	..	Banyan tree. Valuation Rs. 100.	..	..	..	East—House of Bane Miyan. West—Public way. North—Public way. South—House of Aslam Chaus.
..	..	..	..	..	Well one. Valuation Rs. 1,000.	..	..	..	East—Sheesh Tekdi. West—Road and Grave Yard. North—Open space of Syed Hussain. South—Way.
..	..	..	..	..	Well one. Valuation Rs. 1,000.	..	..	..	East—Road. West—Road. North—River. South—Lane of Syed Noor Shah.
..	..	..	..	..	Tamarind trees 6. Valuation Rs. 300.	..	..	..	Situated towards south of Grave Yard of Ashabe Rasool. East—Public way. West—Land of Mulla late Mohniraj. North—Nala and Grave Yard. South—Masjid Gule Dawoodi.

District Aurangabad



Serial No. and village	Name of the Wakfs	Whether the wakf is ashia or sunni wakfs	Object of the wakfs	Name of the wakf	Date and year of creation of the wakf	Details of wakfs deed or deeds	Name of the mutawalli
(1)	(2)	(3)	(4)	(5)	(6)	(7)	
249. Jalna	.. Grave yard Area 225 × 200 ft. Valuation Rs. 600.	Sunni	Religious	Ack. Endt.	Not available	Not available	Muslim panch manag- ing.
250. Do.	.. Grave yard (Garib Shah Saheb- ka Takia). Area 2,000 × 1,500 ft. Valuation Rs. 2,000.	Do.	Do.	Do.	Do.	Do.	Muslim panch manag- ing.
251. Do.	.. Grave yard Hazrath Garib .. Shah Saheb near Kundlika river and Sarai (Nine rooms) M. No. 2414. Area 1,500 × 1,000 ft. Valuation Rs. 2,500.	Do.	Do.	Do.	Do.	Do.	Muslim panch manag- ing.
252. Do.	.. Grave yard of Masjid Abbas (Sadar Bazar, Jalna). Area 2,000 × 2,000 ft. Valuation Rs. 5,000.	Do.	Do.	Do.	Do.	Do.	Muslim panch manag- ing.
253. Do.	.. Grave yard (Idgah Sadar Bazar). Area 2 acres Valuation Rs. 1,500.	.. Do.	Do.	Do.	Do.	Do.	Muslim panch manag- ing.
254. Do.	.. Grave yard Sadar Bazar Area 777 × 230 ft. Valuation Rs. 5,000.	.. Do.	Do.	Do.	Do.	Do.	Muslim panch manag- ing.
255. Jalna (Old)	.. Grave yard (Gaundion ka Qabrastan). Area 200 × 150 ft. Valuation Rs. 1,200.	.. Do.	Do.	Do.	Do.	Do.	Muslim panch manag- ing.
256. Jalna (Qadradbad).	.. Grave yard Area 400 × 150 ft. Valuation Rs. 2,000.	.. Do.	Do.	Do.	Do.	Do.	Muslim panch manag- ing.
257. Do.	.. Grave yard Area 250 × 150 ft. Valuation Rs. 1,000.	.. Do.	Do.]	Do.	Do.	Do.	Muslim panch manag- ing.
258. Do.	.. Grave yard Area 200 × 120 ft. Valuation Rs. 500.	.. Do.	Do.	Do.	Do.	Do.	Muslim panch manag- ing.
259. Jalna (Qadradbad).	.. Grave yard (Idgah, old Jalna) Area 400 × 300 ft. Valuation Rs. 1,800	Do.	Do.	Do.	Do.	Do.	Muslim panch manag- ing.
260. Jalna (Old)	.. Grave yard of Sk. Ibrahim Ashaba Rasool Area 3 acres. Valuation Rs. 1,200.	Do.	Do.	Do.	Do.	Do.	Muslim panch manag- ing.
261. Do.	.. Grave yard near Masjid Palang Bawli Area 200 × 200 ft. Valuation Rs. 1,000.	.. Do.	Do.	Do.	Do.	Do.	Muslim panch manag- ing.





Details of immovable properties assessed at more than Rs. 5 or valued at more than Re. 1

Details of immovable properties assessed at more than Rs. 5 or valued at more than Re. 1				Other properties			Details of the properties	Cash Grant or annuities if any received from Govt.	Estimated annual income	
Village	Survey No.	Area	Assessment	Village where situated	Site on which situated	Boundaries	(16)	(17)	(18)	
(9)	(10)	(11)	(12)	(13)	(14)	(15)	(16)	(17)	(18)	
									Rs.	
..	..	..	..	..	Well-1 Valuation Rs. 500.	..	..	..	..	Situated in Nal galli. East—Nala. West—Nal galli. North—House of Poshetti. South—House of Nawsherwan Parsi.
..	..	..	..	..	..	..	..	..	..	East—Pani darwaza. West—Bridge and Govt. road. North—Govt. road. South—Temple of Balaji.
..	..	..	..	..	..	..	..	..	..	East—Bus Stand. West—Road and bridge. North—Modha building. South—Road and Grave yard.
..	..	..	..	..	..	..	..	..	..	East—Govt. road and shops. West—Govt. road. North—Govt. road and gunj. South—Govt. road.
..	..	..	..	..	..	..	..	..	..	East—Agril. land. West—Nala. North—Idgah. South—Nala.
..	..	..	..	..	House-1 Valuation Rs. 200. Cistern Valuation Rs. 300. Trees-10 Valuation Rs. 300.	..	..	..	..	East—House of Mohd. Husain. West—House of Marwadi. North—Aurangabad road. South—Station road. Situated in Survey No. 234.
..	..	..	..	..	..	..	..	..	..	East—Town Hall. West—House of Leather Workers North—Multipurpose High School. South—Road.
..	..	..	..	..	..	..	..	..	..	East—Dargah. West—Malla of Champalal. North—Road to Dargah Sharif. South—Malla of Shanker Mali.
..	..	..	..	..	..	..	..	..	..	Situated towards East of Dargah Janullah Shah Saheb. East—Malla of Riyazuddin. West—Dargah. North—Kundahika river. South—Nala.
..	..	..	..	..	..	..	..	..	..	Situated towards South of Dargah. East—Grave yard. West—Malla of Shankar Mali. North—Dargah. South—Nala.
..	..	..	..	..	..	..	..	..	..	East—Open space. West—Moti Talab. North—Public way. South—Idgah.
..	..	..	..	..	..	..	..	..	..	East—Kundahika river. West—Inami land. North—Aurangabad road. South—Nala.
..	..	..	..	..	..	..	..	..	..	East—Palang Bawli. West—Public way. North—Public way. South—Agril. land.



**District Aurangabad**

Serial No. and Village	Name of the Wakfs	Whether the wakf is a shia or sunni wakfs	Object of the wakfs	Name of the wakf	Date and year or creation of the wakf	Details of wakfs deed or deeds	Name of the mutawalli
(1)	(2)	(3)	(4)	(5)	(6)	(7)	(8)
262.. Jalna (Old)	Grave yard (Fauj Madras) .. Area 10 acres. Valuation Rs. 8,300.	Sunni	Religious	Ack. Endt.	Not available	Not available	Muslim panch manag- ing.
263. Do.	.. Idgah (Sadar Bazar) Area 155 x 150 ft. Valuation Rs. 1,000.	.. Do.	Do.	Do.	Do.	Do.	Do.
264. Do.	.. Idgah (Old Jalna) Area 125 x 125 ft. Valuation Rs. 2,000.	.. Do.	Do.	Do.	Do.	Do.	Do.
265. Do.	.. Sheesh-ki-Masjid Sheesh mohalla Area 48 x 26 ft. Valuation Rs. 10,000.	.. Do.	Do.	Do.	Do.	Do.	Do.
266. Do.	.. Masjid Chowk Area 70 x 40 ft. Valuation Rs. 25,000.	.. Do.	Do.	Do.	Do.	Do.	Wakf Committee, Jalna.
267. Do.	.. Masjid Palang Bawli Area 25 x 20 ft. Valuation Rs. 500.	.. Do.	Do.	Do.	Do.	Do.	Muslim panch manag- ing.
268. Do.	.. Masjid (dilapidated) beside .. Gumbad Jachche Bachcha Area 25 x 25 ft. Valuation Rs. 1,000.	.. Do.	Do.	Do.	Do.	Do.	Do.
269. Do.	.. Masjid Bhaji Mandi, Qadradbad Area 30 x 30 ft. Valuation Rs. 4,000.	.. Do.	Do.	Do.	Do.	Do.	Do.
270. Do.	.. Masjid (Qadradbad) in survey No. 237. Area 68 x 56 ft. Valuation Rs. 5,000.	.. Do.	Do.	Do.	Do.	Do.	Do.
271. Do.	.. Kela-ki-Masjid Mohalla Mast Gadh Area 25 x 20 ft. Valuation Rs. 3,000.	.. Do.	Do.	Do.	Do.	Do.	Do.
272. Do.	.. Masjid Rahimullah Shah Qadri near Lakkad Kot Area 50 x 40 ft. Valuation Rs. 8,000.	.. Do.	Do.	Do.	Do.	Do.	Do.
273. Do.	.. Masjid of Dargah Near Shah Wali. Area 1/2 acre. Valuation Rs. 1,000.	.. Do.	Do.	Do.	Do.	Do.	Do.
274. Do.	Masjid Godad Shah Miyan (dilapidated). Area 20 x 15 ft. Valuation Rs. 2,000.	.. Do.	Do.	Do.	Do.	Do.	Qazi Abdul Nabi.



Details of immovable properties  
assessed at more than Rs. 5 or  
valued at more than Re. 1

Village	Survey No.	Area	Assessment	Other properties		Details of the properties	Cash Grant or annuities if any received from Govt.	Estimated annual income	Remarks
				Village where situated	Site on which situated				
(9)	(10)	(11)	(12)	(13)	(14)	(15)	(16)	(17)	(18)
								Rs.	
..	..	..	..	..	..	..	..	..	Situated in Mughlai Mohalla outside Hyderabad gate. Note.—Some portion of this Grave yard is under unlawful possession of one Marwadi.
..	..	..	..	..	..	..	..	..	East—River. West—Grave yard. North—Road. South—Grave yard. Note.—A considerable portion of the Idgah on Northern side is under illegal possession of Panjrapole Gaorakshan Organisation.
..	..	..	..	..	..	..	..	..	East—Kala Darwaza and Court. West—Moti Talab. North—Public way. South—Railway line.
..	..	..	..	..	Open plot on East Area 150 × 98 ft. Open plot on North Area 225 × 197 ft. Open plot on South Area 75 × 47 ft. Valuation Rs. 2,000.	..	..	..	East—Land of Nagurao. West—Land of Syed Husain. North—Dargah Zarawer Shah. South—Land of Abaji Patel.
..	..	..	..	..	Room one (big) (religious school) Area 40 × 20 ft. Two small rooms Area 18 × 6 and 5 × 5 ft. Valuation Rs. 1,000.	..	Janemaz Valuation Rs. 100.	..	East—Road and open land. West—Road. North—House of Jagannath Marwadi. South—Road.
..	..	..	..	..	..	..	..	..	East—Grave yard. West—Open land. North—Open land. South—Land of Sahebrao.
..	..	..	..	..	..	..	..	..	East—Land of Mohd. Sultan. West—Land of Aglawe. North—Road. South—Land of Aglawe.
..	..	..	..	..	..	..	Janemaz Wall-clock Valuation Rs. 125.	..	East—Road to Mangal Bazar. West—Road to Pani-Darwaza. North—Road to chowk. South—Road to dargah.
..	..	..	..	..	..	..	..	..	Situated in the compound of Pistamji Meherbanji Ginning, Pressing Factory, Qadrad.
..	..	..	..	..	..	..	..	..	East—Garden of Municipality. West—Ginning Factory. North—Garden. South—Office of the Municipality.
..	..	..	..	..	..	..	..	..	East—Dargah of Rahimullah Shah. West—Bricks bhatti. North—Grave yard. South—Grave yard and river.
..	..	..	..	..	..	..	..	..	East—Open land of Dargah. West—Land of Tribhuvandas. North—Open land. South—Open land.
..	..	..	..	..	..	..	..	..	Situated in Grave yard near Idgah.



District Aurangabad



Serial No. and village	Name of the Wakfs	Whether the wakf is a shia or sunni wakfs	Object of the wakfs	Name of the wakf	Date and year or creation of the wakf	Details of wakfs deed or deeds	
(1)	(2)	(3)	(4)	(5)	(6)	(7)	
275. Jalna (Old) ..	Masjid Ashaba Rasool (dilapidated) Area 15 x 15 ft. Valuation Rs. 500.	.. Sunni	Religious	Ack. Endt.	Not available	Not available	Muslim panch managing.
276. Do. ..	Masjid Kasba Area 30 x 25 ft. Valuation Rs. 3,000.	.. Do.	Do.	Do.	Do.	Do.	Do.
277. Do. ..	Masjid Abbas Area 75 x 65 ft. Valuation Rs. 25,000.	.. Do.	Do.	Do.	Do.	Do.	Syed Meer Syed Abdul-Qadar.
278. Jalna (Qaderabad) ..	Masjid for Namaz-e-Janaza Area 15 x 12 ft. Valuation Rs. 100.	Do.	Do.	Do.	Do.	Do.	Muslim panch managing.
279. Jalna (Old) ..	Tomb Jaccha Bacha and Grave yard Area 2 acres. Valuation Rs. 10,000.	Do.	Do.	Do.	Do.	Do.	Shri Mohd. Sultan resident of Mama chowk, Jalna.
280. Jalna (Qaderabad) ..	Takia Gulshah Miyan (Khalifa of Hazrath Janullah Shah Saheb) Area 150 x 120 ft. Valuation Rs. 250.	.. Do.	Do.	Do.	Do.	Do.	Muslim panch managing.
281. Khambewadi	Dargah Peer Area 10 x 10 ft. Valuation Rs. 100.	.. Do.	Do.	Do.	Do.	Do.	Do.
282. Do. ..	Dargah Peer Area 15 x 10 ft. Valuation Rs. 200.	.. Do.	Do.	Do.	Do.	Do.	Do.
283. Kartha ..	Grave Gaibee Peer Area 20 x 15 ft. Valuation Rs. 150.	.. Do.	Do.	Do.	Do.	Do.	Do.
284. Do. ..	Grave yard Area 120 x 100 ft. Valuation Rs. 800.	.. Do.	Do.	Do.	Do.	Do.	Do.
285. Kakda ..	Grave Peer Area 10 x 8 ft. Valuation Rs. 20.	.. Do.	Do.	Do.	Do.	Do.	Do.
286. Do. ..	Grave Peer Area 10 x 8 ft. Valuation Rs. 20.	.. Do.	Do.	Do.	Do.	Do.	Do.
287. Do. ..	Grave Peer Sk. Fareed Area 20 x 15 ft. Valuation Rs. 60.	.. Do.	Do.	Do.	Do.	Do.	Do.



Details of immovable properties assessed at more than Rs. 5 or valued at more than Re. 1				Other properties			Details of the properties	Cash Grant or annuities if any received from Govt.	Estimated annual income	Remarks
Village	Survey No.	Area	Assessment	Village where situated	Site on which situated	Boundaries				
(9)	(10)	(11)	(12)	(13)	(14)	(15)	(16)	(17)	(18)	
..	..	..	..	..	..	..	..	..	Rs. ..	Situated in Grave yard.
..	..	..	..	..	..	..	..	..	..	<p>East—House of Dildar Ali.  West—House of Qazi Mir Gulam Qader.  North—Open space.  South—Way.  Note.—Open plot about 200×100 ft. on Northern side of Masjid is under unlawful possession of Shri Nagurao Dhobi.</p>
Jalna ..	233	10-00	..	..	Trees—2 Valuation Rs. 100 Rooms—2 Area 10×20 ft. Valuation Rs. 2,000.	..	Janemaz, etc. Valuation Rs. 300.	..	..	<p>East—Road.  West—House of Moti Bagban.  North—Street.  South—House of Marwadi.  Note.—The Inam lands have been auctioned by the Municipality and Police Quarters have been built compensation is to be fixed.</p>
Total ..	2	5-29	8-56	..	..	..	..	..	..	..
..	..	..	..	..	..	..	..	..	..	<p>East—Road.  West—Grave yard.  North—Grave yard.  South—Grave yard.</p>
..	..	..	..	..	..	..	..	..	..	<p>Situated on Aurangabad road.  East—Open land of Noor Shah Miyan.  West—Land of Rambhau Aglawe.  North—Aurangabad road.  South—River.</p>
..	..	..	..	..	..	..	..	..	..	<p>East—Mohalla Malipura.  West—Public road.  North—House of Shujat Khan Sahab.  South—Kundalika river.</p>
..	..	..	..	..	..	..	..	..	..	<p>Situated on cartway to Dhaji.  East—Open space.  West—Open space.  North—Open space.  South—Open space.</p>
..	..	..	..	..	..	..	..	..	..	Situated in Survey No. 1 Khalwadi on East of village.
..	..	..	..	..	..	..	..	..	..	Situated in Graveyard.
..	..	..	..	..	..	..	..	..	..	Situated in Survey No. 6 middle of the village.
..	..	..	..	..	Banyan-tree—1 Valuation Rs. 50.	..	..	..	..	Situated on the Western embankment of the field of Somla, son of Bhika under a Banyan-tree.
..	..	..	..	..	..	..	..	..	..	Situated in the Agril. land of Sampatrao, son of Tukaram under Neem-tree.
..	..	..	..	..	..	..	..	..	..	Situated in Agril. land of Poma, son of Mansingh Sarpanch of village.

District Aurangabad



Serial No. and village	Name of the Wakfs	Whether the wakf is a Shia or Sunni wakfs	Object of the wakfs	Name of the wakf	Date and year or creation of the wakf	Details of wakfs deed or deeds	
(1)	(2)	(3)	(4)	(5)	(6)	(7)	
288. Khodepuri ..	Dargah Panch Peer (dilapidated) Area 20 × 18 ft. Valuation Rs. 150.	Sunni	Religious	Ack. Endt.	Not available	Not available	Muslim panch managing.
289. Do. ..	Graveyard Area 60 × 40 ft. Valuation Rs. 150.	.. Do.	Do.	Do.	Do.	Do.	Do. ..
290. Kalegaon ..	Grave of Pathan Saheb Area 20 × 16 ft. Valuation Rs. 150.	.. Do.	Do.	Do.	Do.	Do.	Do. ..
291. Do. ..	Graveyard Area 10 gunthas. Valuation Rs. 200.	.. Do.	Do.	Do.	Do.	Do.	Do. ..
292. Kumbephal ..	Ashoorkhana (open space) Area 12 × 12 ft. Valuation Rs. 50.	.. Do.	Do.	Do.	Do.	Do.	Do. ..
293. Do. ..	Grave Panch Peer (dilapidated) Area 15 × 10 ft. Valuation Rs. 25.	Do.	Do.	Do.	Do.	Do.	Do. ..
294. Do. ..	Graveyard Area 10 × 12 ft. Valuation Rs. 50.	.. Do.	Do.	Do.	Do.	Do.	Do. ..
295. Kadwanchi ..	Grave Gaiban Shah Wah Area 22 × 16 ft. Valuation Rs. 200.	.. Do.	Do.	Do.	Do.	Do.	Do. ..
296. Kajla ..	Grave of Shelar Miyan (dilapidated) Area 10 × 8 ft. Valuation Rs. 100.	.. Do.	Do.	Do.	Do.	Do.	Do. ..
297. Do. ..	Grave yard Area 1 guntha. Valuation Rs. 50.	.. Do.	Do.	Do.	Do.	Do.	Do. ..
298. Do. ..	Masjid (dilapidated) Area 30 × 25 ft. Valuation Rs. 200.	.. Do.	Do.	Do.	Do.	Do.	Sk. Budhan son of Janu and others.
299. Kumbhari ..	Dargah Peer Area 15 × 10 ft. Valuation Rs. 150.	.. Do.	Do.	Do.	Do.	Do.	Muslim panch managing.
300. Do. ..	Dargah Peer Area 18 × 12 ft. Valuation Rs. 100.	.. Do.	Do.	Do.	Do.	Do.	Do. ..
301. Kandhari Kd.	Masjid (open space) Area 18 × 10 ft. Valuation Rs. 100.	.. Do.	Do.	Do.	Do.	Do.	Do. ..
302. Kinola ..	Dargah Tara Saheb Miyan Area 20 × 20 ft. Valuation Rs. 2,000.	.. Do.	Do.	Do.	Do.	Do.	Do. ..





Details of immovable properties assessed at more than Rs. 5 or valued at more than Re. 1				Other properties		Details of the properties	Cash Grant or annuities if any received from Govt.	Estimated annual income	(19)
Village	Survey No.	Area	Assessment	Village where situated	Site on which situated	Boundaries			
(9)	(10)	(11)	(12)	(13)	(14)	(15)	(16)	(17)	(18)
									Rs.
..	..	..	..	..	..	..	..	..	Situated in the Agrl. land of Appa, son of Limbaji.
..	..	..	..	..	..	..	..	..	Situated on the Eastern embankment of Apparao son of Limbaji Upa-Sarpanch.
..	k	..	..	..	..	..	..	..	Situated in Grave Yard.
..	..	..	..	..	..	..	..	..	Situated on West of the village. East—Agrl. land of Namdeo Khemaji. West—Agrl. land of Namdeo Khemaji. North—Cart track to Jalna. South—Agrl. land of Namdeo Khemaji.
..	..	..	..	..	..	..	..	..	Situated in the area of Panch Peer. East—Lane. West—House of Gangaram. North—Grave of Panch Peer. South—Way.
..	..	..	..	..	..	..	..	..	East—Lane and house of Dhondiba. West—Cattle shed of Gangaram. North—Open space of Pandharinath. South—Open space of Ashoor-khana and public way.
..	..	..	..	..	..	..	..	..	Situated in survey No. 4/1 of Kanhoba son of Kashinath.
..	..	..	..	..	..	..	..	..	Situated in survey No. of Bapurao son of Kondaji Patil.
..	..	..	..	..	..	..	..	..	Situated in North-Eastern corner of the compound of Namdeo son of Vithoba.
..	..	..	..	..	..	..	..	..	Situated in survey No. 1 of Bapu son of Kishan Garde.
Kajla	..	103	02-30	02-75	..	..	..	..	200 East—Public way. West—Public way. North—House of Laxman son of hisadi and open space. South—House of Ahmad Shah Miyan and others.
									Valuation Rs. 1,000.
..	..	..	..	..	..	..	..	..	Situated under a Pachunda tree.
..	..	..	..	..	..	..	..	..	Situated on the North-Eastern corner of the field known as Pandhari under Babool tree.
..	..	..	..	..	..	..	..	..	Situated towards south of the village.
..	..	..	..	..	..	..	..	..	Situated on East of the village near Tara Shah Hill.

District Aurangabad



Serial No. and village	Name of the Wakfs	Whether the wakf is a Shia or Sunni wakfs	Object of the wakfs	Name of the wakf	Date and year of creation of the wakf	Details of wakfs deeds	Name of the mutawalli
(1)	(2)	(3)	(4)	(5)	(6)	(7)	
303. Kinola ..	Grave Yard Area 60×60 ft. Valuation Rs. 100.	Sunni	Religious	Ack. end.	Not available	Not available	Muslim Panch Mana- ging.
304. Do. ..	Masjid (desserted) Area 25×25 ft. Valuation Rs. 100.	Do.	Do.	Do.	Do.	Do.	Do.
305. Khamgaon ..	Grave Peer Saheb Area 10×10 ft. Valuation Rs. 50.	Do.	Do.	Do.	Do.	Do.	Do.
306. Do. ..	Grave Panch Peer Saheb Area 10×10 ft. Valuation Rs. 125.	Do.	Do.	Do.	Do.	Do.	Do.
307. Do. ..	Grave Yard Area 30 gunthas. Valuation Rs. 500.	Do.	Do.	Do.	Do.	Do.	Do.
308. Do. ..	Idgah Area 66×66 ft. Valuation Rs. 300.	Do.	Do.	Do.	Do.	Do.	Do.
309. Do. ..	Masjid Area 90×90 ft. Valuation Rs. 1,000.	Do.	Do.	Do.	Do.	Do.	Do.
310. Kadgaon ..	Chilla Shah Dawal Saheb Area 12×6 ft. Valuation Rs. 150.	Do.	Do.	Do.	Do.	Do.	Do.
311. Do. ..	Chilla Zahituddin Saheb Area 10×10 ft. Valuation Rs. 1,000.	Do.	Do.	Do.	Do.	Do.	Do.
312. Do. ..	Dargah Syed Sadat Area 75×30 ft. Valuation Rs. 2,000.	Do.	Do.	Do.	Do.	Do.	Do.
313. Do. ..	Graveyard Hussain Tali Area 20 guntas. Valuation Rs. 1,000.	Do.	Do.	Do.	Do.	Do.	Do.
314. Do. ..	Grave Yard Fakiran. Area 30×30 ft. Valuation Rs. 200.	Do.	Do.	Do.	Do.	Do.	Do.
315. Do. ..	Grave Yard. Area 10 guntas. Valuation Rs. 100.	Do.	Do.	Do.	Do.	Do.	Do.
316. Do. ..	Idgah. Area 30×40 ft. Valuation Rs. 500.	Do.	Do.	Do.	Do.	Do.	Do.
317. Do. ..	Masjid. Area 40×20 ft. Valuation Rs. 2,500.	Do.	Do.	Do.	Do.	Do.	Do.
Kusli ..	Chilla Shah Dawal Saheb. Area 5×5 ft. Valuation Rs. 50.	Do.	Do.	Do.	Do.	Do.	Do.





Details of immovable properties  
assessed at more than Rs. 5 or  
valued at more than Re. 1

Details of immovable properties assessed at more than Rs. 5 or valued at more than Re. 1				Other properties			Details of the properties	Cash Grant or annuities if any received from Govt. (17)	Estimated annual income	Remarks
Village	Survey No.	Area	Assess- ment	Village where situated	Site on which situated	Boundaries				
(9)	(10)	(11)	(12)	(13)	(14)	(15)	(16)	(17)	(18)	(19)
..	..	..	Rs. ..	..	..	..	..	..	..	East—Open space. West—Open space. North—Road. South—Inami land.
..	..	..	..	..	Banyan tree. Valuation Rs. 100.	..	..	..	..	East—Gairan. West—Tombs. North—Hill. South—Tara Shah Miyan's Dargah.
..	..	..	..	..	Neem tree one. Valuation Rs. 100.	..	..	..	..	Situated in the land of Supru Saheb.
..	..	..	..	..	..	..	..	..	..	East—Land of Pardesi. West—Shakawadi. North—Village Kavji. South—House of Dharam Deo.
..	..	..	..	..	..	..	..	..	..	East—Pardasi Wadi Road. West—Road Khoda Wadi. North—Road. South—Road Khodawadi.
..	..	..	..	..	..	..	..	..	..	Situated in the land of Shamrao Patil.
..	..	..	..	..	Tamarind tree one. Valuation Rs. 100 Well one. Valuation Rs. 1,000.	..	..	..	..	East—Road. West—Cart way. North—Road. South—House of Jat Muslim.
..	..	..	..	..	..	..	..	..	..	East—Open space and road. West—Open space and road. North—House of Mahavir. South—Open space and road.
..	..	..	..	..	..	..	..	..	..	East—River. West—Graveyard. North—Nala. South—Banyan tree.
..	..	..	..	..	..	..	..	..	..	East—Road. West—Gaathan. North—House of Mannu Bhai. South—House of Raj Ahmed.
..	..	..	..	..	..	..	..	..	..	East—River. West—Nala. North—Nala. South—Road.
..	..	..	..	..	..	..	..	..	..	East—Land of Nana. West—Land of Govinda. North—Shiv of Deogaon. South—Shiv of Kadegaon.
..	..	..	..	..	..	..	..	..	..	Situated in the land of Rambhau beyond River.
..	..	..	..	..	..	..	..	..	..	Situated in the Inam of Gosain.
..	..	..	..	..	Neem tree one. Valuation Rs. 50.	..	..	..	..	East—House of Abdul Hafiz. West—Road. North—Road. South—House of Trimbak Patil. Situated in graveyard.
..	..	..	..	..	..	..	..	..	..	



District Aurangabad.

Serial No. and village	Name of the Wakfs	Whether the wakf is a shia or sunni wakfs	Object of the wakfs	Name of the wakf	Date and year or creation of the wakf	Details of wakfs deed	Name of the Mutawall
(1)	(2)	(3)	(4)	(5)	(6)	(7)	
		Sunni	Religious	Ack. end.	Not available	Not available	Muslim Panch Manag- ing.
319. Kusli ..	Grave Yard. Area 50×30 ft. Valuation Rs. 50.	Do.	Do.	Do.	Do.	Do.	Do.
320. Khorpodi ..	Grave Yard. Area 25×15 ft. Valuation Rs. 50.	Do.	Do.	Do.	Do.	Do.	Do.
321. Karla ..	Dargah Phatru Saheb Mahboob Subhani. Area 50×50 ft. Valuation Rs. 1,000.	Do.	Do.	Do.	Do.	Do.	Do.
322. Do. ..	Grave Yard. Area One acre. Valuation Rs. 500.	Do.	Do.	Do.	Do.	Do.	Do.
323. Khanapuri ..	Dargah Bua Saheb. Area two acres. Valuation Rs. 1,000.	Do.	Do.	Do.	Do.	Do.	Do.
324. Do. ..	Dargah Zinda Shah Madar. Area 16×6 ft. Valuation Rs. 500.	Do.	Do.	Do.	Do.	Do.	Do.
325. Do. ..	Grave Yard. Area 300×200 ft. Valuation Rs. 500.	Do.	Do.	Do.	Do.	Do.	Do.
326. Mohadi ..	Dargah Peer. Area 15×10 ft. Valuation Rs. 100.	Do.	Do.	Do.	Do.	Do.	Do.
327. Managaon-Khalsa.	Dargah Moghal Peer. Area 15×12 ft. Valuation Rs. 100.	Do.	Do.	Do.	Do.	Do.	Do.
328. Do. ..	Dargah Peer Chand Khan Saheb. Area 12×8 ft. Valuation Rs. 100.	Do.	Do.	Do.	Do.	Do.	Do.
329. Do. ..	Grave Yard. Area 2 guntas. Valuation Rs. 150.	Do.	Do.	Do.	Do.	Do.	Do.
330. Do. ..	Grave Yard. Area 5 guntas. Valuation Rs. 300.	Do.	Do.	Do.	Do.	Do.	Do.
331. Mouzपुरी ..	Ashoorkhana. Area 30×25 ft. Valuation Rs. 300.	Do.	Do.	Do.	Do.	Do.	Do.
332. Do. ..	Grave Miranji Shah. Area 12×10 ft. Valuation Rs. 70.	Do.	Do.	Do.	Do.	Do.	Do.
333. Do. ..	Grave Gaiban Shah Wali. Area 18×12 ft. Valuation Rs. 50.	Do.	Do.	Do.	Do.	Do.	Do.
334. Do. ..	Grave Yard. Area 2 guntas. Valuation Rs. 100.	Do.	Do.	Do.	Do.	Do.	Do.
335. Do. ..	Idgah. Area 100×50 ft. Valuation Rs. 700.	Do.	Do.	Do.	Do.	Do.	Do.



Details of immovable properties assessed at more than Rs. 5 or valued at more than Re. 1				Other properties			Details of the properties	Cash Grant or annuities if any received from Govt.	Estimated annual income	Remarks
Village	Survey No.	Area	Assessment	Village where situated	Site on which situated	Boundaries				
(9)	(10)	(11)	(12)	(13)	(14)	(15)	(16)	(17)	(18)	
..	..	..	..	..	..	..	..	..	..	Situated in the land of Maroti Kishan Dhangar.
..	..	..	..	..	..	..	..	..	..	Situated on North of village.
..	..	..	..	..	Tamarind trees 2. Neem trees 2. Valuation Rs. 160.	..	..	..	..	Situated in Survey No. 126.
..	..	..	..	..	..	..	..	..	..	Situated in gaothan on East of the village.
..	..	..	..	..	Tamarind tree 1. Kawit tree 1. Valuation Rs. 75.	..	..	..	..	East—Road and Malla of Bhosle West—River. North—River. South—Malla of Bhanudas Patil.
..	..	..	..	..	..	..	..	..	..	Situated on West side of Govt. Chavdi. East—Road. West—Road. North—House. South—House of Kashinath.
..	..	..	..	..	..	..	..	..	..	Situated in the area of Dargah.
..	..	..	..	..	..	..	..	..	..	Situated in the field known as Peer Wala Shet.
..	..	..	..	..	..	..	..	..	..	Situated towards North of the village on North of Nala.
..	..	..	..	..	..	..	..	..	..	Situated in the Survey No. 69 of Sk. Khaja son of Sk. Kareem.
..	..	..	..	..	..	..	..	..	..	Situated on the southern Bank of River around the Dargah Moghal Peer.
..	..	..	..	..	..	..	..	..	..	Situated in Survey No. 69 of Sk. Khaja son of Sk. Kareem.
..	..	..	..	..	..	..	..	..	..	Situated in the area of Masjid.
..	..	..	..	..	..	..	..	..	..	Situated in Survey No. 1 of Deorao Punjaji.
..	..	..	..	..	..	..	..	..	..	Situated in the land of Bapu Chambhar.
..	..	..	..	..	..	..	..	..	..	Situated in gaothan.
..	..	..	..	..	..	..	..	..	..	Situated towards West of gaothan.



District Aurangabad.

Serial No. and village	Name of the Wakfs	Whether the wakf is a shia or sunni wakfs	Object of the wakfs	Name of the wakf	Date and year of creation of the wakf	Details of wakfs decided	Name of the Mutawalli
(1)	(2)	(3)	(4)	(5)	(6)	(7)	
336. Mouzपुरी	Masjid. Area 30 × 20 ft. Valuation Rs. 300.	.. Sunni	Religious	Ack. end.	Not available	Not available	Muslim Finch Manag- ing.
337. Mazrewadi ..	Grave Yard. Area 1 1/2 guntas. Valuation Rs. 500.	.. Do.	Do.	Do.	Do.	Do.	Do.
338. Do. ..	Masjid. (newly constructed). Area 250 × 200 ft. Valuation Rs. 10,000.	Do.	Do.	Do.	Do.	Do.	Do.
339. Malegaon	Dargah Madar Shah Saheb. Area 10 × 10 ft. Valuation Rs. 100.	Do.	Do.	Do.	Do.	Do.	Do.
340. Do. ..	Grave Peer. Area 12 × 10 ft. Valuation Rs. 300.	Do.	Do.	Do.	Do.	Do.	Do.
341. Malshendra	Grave Peer. Area 6 × 4 ft. Valuation Rs. 25.	.. Do.	Do.	Do.	Do.	Do.	Do.
342. Do. ..	Grave Peer Syed Alauddin. Area 6 × 4 ft. Valuation Rs. 10.	Do.	Do.	Do.	Do.	Do.	Do.
343. Mandwa ..	2 Graves of Dargah Pathan .. Shah Wali. Area 18 × 12 ft. Valuation Rs. 50.	Do.	Do.	Do.	Do.	Do.	Do.
344. Do. ..	Grave of Hadi Bin Saeed .. Area 10 × 6 ft. Valuation Rs. 20.	Do.	Do.	Do.	Do.	Do.	Do.
345. Do. ..	Grave. Area 10 × 10 ft. Valuation Rs. 25.	.. Do.	Do.	Do.	Do.	Do.	Do.
346. Do. ..	Grave. Area 8 × 8 ft. Valuation Rs. 25.	.. Do.	Do.	Do.	Do.	Do.	Do.
347. Do. ..	Grave Yard. Area 15 × 10 ft. Valuation Rs. 150.	.. Do.	Do.	Do.	Do.	Do.	Do.
348. Do. ..	Masjid. Area 250 × 100 ft. Valuation Rs. 2,000.	.. Do.	Do.	Do.	Do.	Do.	Do.
349. Do. ..	Musafirkhana (Open plot) .. Area 33 × 33 ft. Valuation Rs. 70.	Do.	Do.	Do.	Do.	Do.	Do.
350. Do. ..	Musafirkhana .. Area 33 × 33 ft. Valuation Rs. 150.	Do.	Do.	Do.	Do.	Do.	Do.
351. Mangdevelgaon	Chilla Syed Sadat Area 8 × 6 ft. Valuation Rs. 5.	.. Do.	Do.	Do.	Do.	Do.	Do.
352. Do. ..	Dargah Ban Peer Area 10 × 8 ft. Valuation Rs. 30.	.. Do.	Do.	Do.	Do.	Do.	Do.
353. Do. ..	Grave Yard Area 1 gunta. Valuation Rs. 100.	.. Do.	Do.	Do.	Do.	Do.	Do.



Details of immovable properties assessed at more than Rs. 5 or valued at more than Re. 1				Other properties			Details of the properties	Cash Grant or annuities if any received from Govt.	Estimated annual income	Remarks
Village	Survey No.	Area	Assessment	Village where situated	Site on which situated	Boundaries	(16)	(17)	(18)	(19)
(9)	(10)	(11)	(12)	(13)	(14)	(15)	(16)	(17)	(18)	(19)
			Rs.						Rs.	
..	..	..	..	..	..	..	..	..	..	East—House of Sk. Rahman. West—Houses of Sk. Budhan. North—Houses of Yeshwantrao and Fakirrao. South—Public way. Situating in the land of Keshav son of Nanhu.
..	..	..	..	..	Trees one. Valuation Rs. 50.	..	..	..	..	
..	..	..	..	..	..	..	Movable properties .. Valuation Rs. 541.	..	..	East—Public way. West—House of Rahimuddin. North—Survey No. of Budhan. South—Public way. Situating on East of the village.
..	..	..	..	..	Banyan tree one. Valuation Rs. 100.	..	..	..	..	
..	..	..	..	..	..	..	..	..	..	Situating in Survey No. 50.
..	..	..	..	..	Mango tree one. Valuation Rs. 15.	..	..	..	..	Situating in the land of Tukaram. Nathaji Kapse.
..	..	..	..	..	..	..	..	..	..	Situating in Survey No. 54.
..	..	..	..	..	..	..	..	..	..	Situating in the Agricultural land of Osman s/o Kankru.
..	..	..	..	..	..	..	..	..	..	Situating in Government land near the house of Salam Bin. Saheb.
..	..	..	..	..	..	..	..	..	..	Situating in the land of Bhagu Bai.
..	..	..	..	..	..	..	..	..	..	Situating in the land of Pyaribi w/o Mangilal.
..	..	..	..	..	..	..	..	..	..	Situating in Gaothan.
..	..	..	..	..	..	..	..	..	..	East—Public way. West—Public way. North—Public way. South—Public way.
..	..	..	..	..	..	..	..	..	..	East—Public way. West—Public way. North—Public way. South—Public way.
..	..	..	..	..	..	..	..	..	..	East—Public way. West—Public way. North—Public way. South—Public way.
..	..	..	..	..	..	..	..	..	..	East—Open space of Gopinath. West—Open space of Gopinath. North—Way. South—Way. Situating in gairan.
..	..	..	..	..	..	..	..	..	..	Situating in gairan. East—Hill. West—Public way. North—Huts. South—Open space.



District Aurangabad



Serial No. and Village	Name of the Wakfs	Whether the wakf is a shia or sunni wakfs	Object of the wakfs	Name of the wakf	Date and year of creation of the wakf	Details of wakfs	Details of wakfs	Details of wakfs
(1)	(2)	(3)	(4)	(5)	(6)	(7)	(8)	(9)
354. Manjargaon	Dargah Sk. Fareed Khaja .. (Delapidated). Area 20×15 ft. Valuation Rs. 200.	..	Sunni	Religious	Acq. Enct.	Not available	Not available	Muslim parch manag- ing.
355. Do.	Dargah Dawal Malik .. Area 20×20 ft. Valuation Rs. 350.	..	Do.	Do.	Do.	Do.	Do.	Do.
356. Do.	Grave Yard .. Area 2 guntas. Valuation Rs. 600.	..	Do.	Do.	Do.	Do.	Do.	Do.
357. Do.	Masjid. (dilapidated) .. Area 100×100 ft. Valuation Rs. 1,000.	..	Do.	Do.	Do.	Do.	Do.	Do.
358. Mahasla	Dargah Farid Shah Peer .. Area 15×15 ft. Valuation Rs. 100.	..	Do.	Do.	Do.	Do.	Do.	Do.
359. Murumkheda	Grave Yard .. Area 135×135 ft. Valuation Rs. 200.	..	Do.	Do.	Do.	Do.	Do.	Do.
360. Do.	Masjid .. Area 35×25 ft. Valuation Rs. 1,500.	..	Do.	Do.	Do.	Do.	Do.	Osman Bhai Teli...
361. Malipimpalgaon.	Chilla Chand Khan Baba .. Area 8×8 ft. Valuation Rs. 100.	..	Do.	Do.	Do.	Do.	Do.	Muslim Parch Manag- ing.
362. Mohdabad	Chilla Jhande Mahboob .. Area 4×4 ft. Valuation Rs. 50.	..	Do.	Do.	Do.	Do.	Do.	Do.
363. Do.	Dargah Peer Saheb .. Area 20×20 ft. Valuation Rs. 100.	..	Do.	Do.	Do.	Do.	Do.	Do.
364. Do.	Dargah Syed-Sadat. .. Area 15×15 ft. Valuation Rs. 200.	..	Do.	Do.	Do.	Do.	Do.	Do.
365. Do.	Dargah Chand Shah Peer .. Area 10×10 ft. Valuation Rs. 50.	..	Do.	Do.	Do.	Do.	Do.	Do.
366. Do.	Grave Yard .. Area 4 guntas. Valuation Rs. 200.	..	Do.	Do.	Do.	Do.	Do.	Do.
367. Nagapur	Dargah (dilapidated) .. Area 25×15 ft. Valuation Rs. 500.	..	Do.	Do.	Do.	Do.	Do.	Do.
368. Do.	Dargah Peer Shah Dawal .. Area 15×20 ft. Valuation Rs. 500.	..	Do.	Do.	Do.	Do.	Do.	Do.
369. Do.	Grave Yard .. Area 100×50 ft. Valuation Rs. 500.	..	Do.	Do.	Do.	Do.	Do.	Do.
370. Neer	Ashoorkhana .. Area 30×20 ft. Valuation Rs. 500.	..	Do.	Do.	Do.	Do.	Do.	Do.



Details of immovable properties  
assessed at more than Rs. 5 or  
valued at more than Re. 1

Other properties

Details of  
the  
properties  
Cash  
Grant  
or  
annuities  
if any  
received  
from  
Govt.  
Estimated  
annual  
income

Village	Survey No.	Area	Assess- ment	Village where situated	Site on which situated	Boundaries	(16)	(17)	(18)	(19)
(9)	(10)	(11)	(12)	(13)	(14)	(15)			Rs.	
..	..	..	..	..	..	..	..	..	..	Situated in Grave yard.
..	..	..	..	..	..	..	..	..	..	Situated in gairan.
..	..	..	..	..	..	..	..	..	..	Situated in Survey No. of Ganpatrao.
..	..	..	..	..	..	..	..	..	..	East—House of Bismillah s/o Sk. Imam. West—Open space of Masjid and Public way. North—House of Musa s/o Imam Putjaba. South—Open space of Baba Putjaba. Situated in the land of Farid Bua.
..	..	..	..	..	..	..	..	..	..	Situated below Nala and Bana- gaon. West side of village.
..	..	..	..	..	..	..	..	..	..	East—Open space and lane. West—Open space of Masjid and Gaothan. North—Nala and base. South—Open space and lane.
..	..	..	..	..	..	..	..	..	..	Situated in gairan.
..	..	..	..	..	..	..	..	..	..	Situated on Gadhi.
..	..	..	..	..	..	..	..	..	..	Situated beside the Railway line.
..	..	..	..	..	..	..	..	..	..	Situated in gaothan East of the village.
..	..	..	..	..	..	..	..	..	..	Situated below village Gadhi.
..	..	..	..	..	..	..	..	..	..	Situated on South of the village.
..	..	..	..	..	..	..	..	..	..	East—Survey No. 46. West—Survey No. 44 of Raghuji. North—Survey No. 44 of Raghuji. South—Survey No. 44 of Raghuji. Situated in Survey No. 5.
..	..	..	..	..	..	..	..	..	..	Situated in Survey No. 5 of Abdul Rahman.
..	..	..	..	..	..	..	Movable pro- perties. Valuation Rs. 60.	..	..	Situated in front of Moti Masjid. East—Open space of Dilawar Khan. West—Open space of Lal Khan. North—Open space of Lal Khan. South—Public way and Moti Masjid.

District Aurangabad



Serial No. and village	Name of the Wakfs	Whether the wakf is a shia or sunni wakfs	Object of the wakfs	Name of the wakf	Date and year or creation of the wakf	Details of wakfs deed deeds	Name of the mutawalli
(1)	(2)	(3)	(4)	(5)	(6)	(7)	
371. Neer	.. Dargah Peer Sailani Baba Area 30 x 25 ft. Valuation Rs. 100.	.. Sunni	Religious	Ack. Endt.	Not available	Not available	Muslim panch manag- ing.
372. Do.	.. Dargah Peer Chand Shah Miyan Area 10 x 8 ft. Valuation Rs. 200.	Do.	Do.	Do.	Do.	Do.	Do.
373. Nair	.. Grave Peer Maula Ali Area 12 x 10 ft. Valuation Rs. 25.	.. Do.	Do.	Do.	Do.	Do.	Do.
374. Do.	.. Grave Zinda Shah Madar Area 10 x 8 ft. Valuation Rs. 20.	.. Do.	Do.	Do.	Do.	Do.	Do.
375. Do.	.. Grave Saifani Baba Area 8 x 15 ft. Valuation Rs. 100.	.. Do.	Do.	Do.	Do.	Do.	Do.
376. Do.	.. Grave Yard Area 1 acre 7 gunthas Valuation Rs. 1,500.	.. Do.	Do.	Do.	Do.	Do.	Do.
377. Do.	.. Idgah Area 4 gunthas. Valuation Rs. 1,000.	.. Do.	Do.	Do.	Do.	Do.	Do.
378. Nair-kheda	.. Dargah Peer Area 25 x 20 ft. Valuation Rs. 170.	.. Do.	Do.	Do.	Do.	Do.	Do.
379. Nawa	.. Dargah Dongar Shah Wali Area 40 x 30 ft. Valuation Rs. 700.	.. Do.	Do.	Do.	Do.	Do.	Do.
380. Do.	.. Grave Peer Chand Shah Wali Area 15 x 12 ft. Valuation Rs. 100.	.. Do.	Do.	Do.	Do.	Do.	Do.
381. Do.	.. Grave Yard Area 40 x 30 ft. Valuation Rs. 200.	.. Do.	Do.	Do.	Do.	Do.	Do.
382. Nidhona	.. Dargah Hasan Shah Wali Area 8 x 6 ft. Valuation Rs. 50.	.. Do.	Do.	Do.	Do.	Do.	Do.
383. Do.	.. 2 Graves Area 20 x 15 ft. Valuation Rs. 200.	.. Do.	Do.	Do.	Do.	Do.	Do.
384. Do.	.. 2 Graves of Raghu Maynas Area 10 x 8 ft. Valuation Rs. 50.	.. Do.	Do.	Do.	Do.	Do.	Do.
385. Nidhona	.. Grave Yard Area 16 x 12 ft. Valuation Rs. 150.	.. Do.	Do.	Do.	Do.	Do.	Do.
386. Nekhlat	.. Dargah Khaja Shah Madar Area 20 x 20 ft. Valuation Rs. 400.	.. Do.	Do.	Do.	Do.	Do.	Syed Noor Syed Bur- han.
387. Do.	.. Dargah Chand Shah Wali Area 20 x 15 ft. Valuation Rs. 100.	.. Do.	Do.	Do.	Do.	Do.	Syed Mahboob Patel.





Details of immovable properties assessed at more than Rs. 5 or valued at more than Re. 1				Other properties			Details of the properties	Cash Grant or annuities if any received from Govt.	Estimated annual income	
Village	Survey No.	Area	Assessment	Village where situated	Site on which situated	Boundaries				
(9)	(10)	(11)	(12)	(13)	(14)	(15)	(16)	(17)	(18)	
									Rs.	
..	..	..	..	..	..	..	..	..	..	Situated in Survey No. 13/8 of Abaji son of Damuji.
..	..	..	..	..	..	..	..	..	..	Situated on Nao Burzi Gadhi.
..	..	..	..	..	..	..	..	..	..	Situated in survey No. 270 of Mohammad Yasin Khan son of Rustum Khan.
..	..	..	..	..	Tamarind tree Valuation Rs. 75.	..	..	..	..	Situated in the field of Rantanji Sultanji.
..	..	..	..	..	..	..	..	..	..	Situated in the field of Narayan Babu Dhangar.
..	..	..	..	..	..	..	..	..	..	Situated in Survey No. 40. East—Field of Ratanji. West—Public way. North—Field of Appa. South—Badga of Kishan.
..	..	..	..	..	..	..	..	..	..	Situated in Survey No. 279. East—Field of Gangaram Munjaji. West—Field of Dilawar Khan. North—Field of Bala Bhau. South—Field of Gangaram Munjaji.
..	..	..	..	..	..	..	..	..	..	Situated in Survey No. 1/4 of Pandurang son of Bhawan rao.
..	..	..	..	..	..	..	..	..	..	Situated in the land of Swarup Anand Guru Prashad.
..	..	..	..	..	..	..	..	..	..	Situated on North-West corner of the Gadhi.
..	..	..	..	..	..	..	..	..	..	Situated in survey No. 59 of Durgalal Ram Vilas.
..	..	..	..	..	..	..	..	..	..	East—Grave Yard. West—Open space and Temple of Devi. North—Grave Yard. South—Gaathan and well.
..	..	..	..	..	..	1.	..	..	..	Situated on South of Sheer-ki-Khabar.
..	..	..	..	..	..	..	..	..	..	Situated in front of Nair Gun Shah Saheb.
..	..	..	..	..	..	..	..	..	..	Situated in gaathan on South of Kundlika River.
..	..	..	..	..	Plot one Area 20 × 20 ft. Valuation Rs. 200.	..	..	..	..	Situated in Grave Yard.
..	..	..	..	..	..	..	..	..	..	Situated on Gadhi.

District Aurangabad



Serial No. and village	Name of the Wakfs	Whether the wakf is a Shia or sunni wakfs	Object of the wakfs	Name of the wakf	Date and year of creation of the wakf	Details of wakfs deeds	Name of Mutawalli
(1)	(2)	(3)	(4)	(5)	(6)	(7)	
388. Nekhlat ..	Dargah Sk. Sultan Saheb Area 10 × 10 ft. Valuation Rs. 100.	.. Sunni	Religious	Ack. Endt.	Not available	Not available]	Muslim panch manag- ing.
389. Nandkhat- Lodhewadi. ..	Dargah Jumma Peer Area 20 × 30 ft. Valuation Rs. 200.	.. Do.	Do.	Do.	Do.	Do.	Do. ..
390. Nanegaon ..	Dargah Chand Khan Wali Area 10 × 10 ft. Valuation Rs. 200.	.. Do.	Do.	Do.	Do.	Do.	Do. ..
391. Do. ..	Dargah Chand Shah Wali Area 20 × 16 ft. Valuation Rs. 130.	.. Do.	Do.	Do.	Do.	Do.	Do. ..
392. Do. ..	Grave Yard Area 1 acre. Valuation Rs. 500.	.. Do.	Do.	Do.	Do.	Do.	Do. ..
393. Do. ..	Masjid Area 18 × 15 ft. Valuation Rs. 1,000.	.. Do.	Do.	Do.	Do.	Do.	Do. ..
394. Nagewadi ..	Chilla Madar Shah Saheb Area 35 × 35 ft. Valuation Rs. 1,000.	.. Do.	Do.	Do.	Do.	Do.	Do. ..
395. Nazikpangri	Grave Yard & Dargah Peer Saheb Area 30 × 20 ft. Valuation Rs. 100.	Do.	Do.	Do.	Do.	Do.	Do. ..
396. Pasta ..	Dargah Maola Ali Peer Area 18 × 14 ft. Valuation Rs. 120.	.. Do.	Do.	Do.	Do.	Do.	Do. ..
397. Do. ..	Grave Yard Area 30 × 20 ft. Valuation Rs. 300.	.. Do.	Do.	Do.	Do.	Do.	Do. ..
398. Pahegaon ..	Grave Peer Area 10 × 10 ft. Valuation Rs. 300.	.. Do.	Do.	Do.	Do.	Do.	Do. ..
399. Patarud ..	Grave Yard Area 14 gunthas Valuation Rs. 500.	.. Do.	Do.	Do.	Do.	Do.	Do. ..
400. Pimpalwadi ..	Grave Angar Shah Peer Area 10 × 15 ft. Valuation Rs. 200.	.. Do.	Do.	Do.	Do.	Do.	Do. ..
401. Pokhrisagadi	Grave Peer Burhan Bhai Area 6 × 6 ft. Valuation Rs. 25.	.. Do.	Do.	Do.	Do.	Do.	Do. ..
402. Pipri Dukri ..	Grave Peer Bibi-Ai Area 8 × 6 ft. Valuation Rs. 40.	.. Do.	Do.	Do.	Do.	Do.	Do. ..
403. Do. ..	Grave Yard Area 30 × 24 ft. Valuation Rs. 300.	.. Do.	Do.	Do.	Do.	Do.	Dh. ..
404. Paregaon ..	Grave Peer Moinuddin Wali Area 8 × 6 ft. Valuation Rs. 50.	Do.	Do.	Do.	Do.	Do.	Do. ..
405. Do. ..	Grave Yard Area 26 × 22 ft. Valuation Rs. 200.	.. Do.	Do.	Do.	Do.	Do.	Do. ..



Details of immovable properties assessed at more than Rs. 5 or valued at more than Re. 1				Other properties			Details of the properties	Cash Grant or annuities if any received from Govt.	Estimated annual income	Remarks
Village	Survey No.	Area	Assessment	Village where situated	Site on which situated	Boundaries				
(9)	(10)	(11)	(12)	(13)	(14)	(15)	(16)	(17)	(18)	
..	..	..	..	..	..	..	..	..	..	Situated in survey No. 4.
..	..	..	..	..	..	..	..	..	..	Situated on Jumma Peer Tekdi.
..	..	..	..	..	Neem tree 1 Tamarind tree 2 Valuation Rs. 80.	..	..	..	..	East—Land of Shamrao. West—Land of Rangrao. North—Land of Raghunath Patil. South—Land of Deorao Bhil.
..	..	..	..	..	..	..	..	..	..	Situated in the house of Ghan-sham Patil.
..	..	..	..	..	..	..	..	..	..	East—Land of Bhagwan Rao. West—Land of Bhagwan Rao. North—Land of Bhagwan Rao. South—River.
..	..	..	..	..	Room one M.No. 3 Area 10×10 ft. Valuation Rs. 350.	..	..	..	..	East—Open space of Masjid and Temple. West—House of Chand Miyan. North—House of Rahman Saheb. South—Rooms of Masjid and River.
..	..	..	..	..	Tamarind trees 3 Valuation Rs. 100.	..	..	..	..	Situated in survey No. 148.
..	..	..	..	..	..	..	..	..	..	Situated in Gaothan.
..	..	..	..	..	..	..	..	..	..	Situated on Gadhi of Police Patil.
..	..	..	..	..	..	..	..	..	..	Situated in the field of Chokra son of Sona.
..	..	..	..	..	..	..	..	..	..	Situated in survey No. 29/1 of Babarao Nauba.
..	..	..	..	..	..	..	..	..	..	Situated in survey No. 67.
..	..	..	..	..	..	..	..	..	..	Situated in survey No. 6 of Bhika Patil.
..	..	..	..	..	..	..	..	..	..	Situated in survey number of Rohidas son of Panduji.
..	..	..	..	..	..	..	..	..	..	Situated in the compound of house of Dadarao Tale.
..	..	..	..	..	..	..	..	..	..	East—Malla of Rangnath. West—Cart-track to Nasargaon. North—Store-Room of Deorao. South—House of Sd. Afzal Sd. Hasan.
..	..	..	..	..	..	..	..	..	..	Situated in the land of Tulsi son of Ramrao.
..	..	..	..	..	..	..	..	..	..	Situated around the Dargah Moinuddin Wali in the land of Tulsiram.

District Aurangabad

Serial No. and village	Name of the Wakfs	Whether the wakf is a shia or sunni wakfs	Object of the wakfs	Name of the wakf	Date and year or creation of the wakf	Details of wakfs deeds	Name of mutawallis
(1)	(2)	(3)	(4)	(5)	(6)	(7)	(8)
406. Pokhri- Pargaon- Sindkhed.	Ashoorkhana Area 15 × 15 ft. Valuation Rs. 100.	.. Sunni	Religious	Ack. end.	Not available	Not available	Muslim Panch Manag- ing.
407. Do.	Grave Peer Jamal Shah Area 15 × 15 ft. Valuation Rs. 50.	.. Do.	Do.	Do.	Do.	Do.	Do.
408. Do.	Grave Yard Area 15 × 10 ft. Valuation Rs. 15.	.. Do.	Do.	Do.	Do.	Do.	Do.
409. Panshendra	Ashurkhana (dilapidated) Area 28 × 22 ft. Valuation Rs. 100.	.. Do.	Do.	Do.	Do.	Do.	Do.
410. Do.	Grave Peer Area 15 × 12 ft. Valuation Rs. 250.	.. Do.	Do.	Do.	Do.	Do.	Do.
411. Do.	Grave Peer Area 20 × 15 ft. Valuation Rs. 200.	.. Do.	Do.	Do.	Do.	Do.	Do.
412. Do.	Grave Gaiban Shah Wali Area 10 × 8 ft. Valuation Rs. 50.	.. Do.	Do.	Do.	Do.	Do.	Do.
413. Do.	Grave Peer Area 10 × 10 ft. Valuation Rs. 150.	.. Do.	Do.	Do.	Do.	Do.	Do.
414. Do.	Grave Peer Madar Saheb Area 30 × 26 ft. Valuation Rs. 150.	.. Do.	Do.	Do.	Do.	Do.	Do.
415. Do.	Grave Yard Area 38 × 30 ft. Valuation Rs. 450.	.. Do.	Do.	Do.	Do.	Do.	Do.
416. Pirkalyan	Dargah Shah Dawal Malik Area 10 gunthas. Valuation Rs. 2,000.	.. Do.	Do.	Do.	Do.	Do.	Do.
417. Do.	Dargah Shah Dawal Area 30 × 20 ft. Valuation Rs. 150.	.. Do.	Do.	Do.	Do.	Do.	Do.
418. Do.	Grave Peer Madar Shah Area 40 × 36 ft. Valuation Rs. 200.	.. Do.	Do.	Do.	Do.	Do.	Do.
419. Do.	Grave Yard Area 60 × 48 ft. Valuation Rs. 500.	.. Do.	Do.	Do.	Do.	Do.	Do.
420. Do.	Mosque Area 150 × 150 ft. Valuation Rs. 2,000.	.. Do.	Do.	Do.	Do.	Do.	Do.
421. Peerpimpalgaon	Dargah Gaiban Shah Wali Area 150 × 125 ft. Valuation Rs. 2,000.	.. Do.	Do.	Do.	Do.	Do.	Do.





Details of immovable properties assessed at more than Rs. 5 or valued at more than Re. 1				Other properties			Details of the properties	Cash Grant or annuities if any received from Govt.	Estimated annual income	(19)
Village	Survey No.	Area	Assessment	Village where situated	Site on which situated	Boundaries				
(9)	(10)	(11)	(12)	(13)	(14)	(15)	(16)	(17)	(18)	Rs.
..	..	..	..	..	Neem tree I Valuation Rs. 30.	..	..	..	..	East—Way. West—Way. North—Way. South—Way and well. East—Open space of Imam Shah. West—Open space of Guru Appa. North—Open space of Guru Appa. South—Open space of Sakharam. East—House of Sakharam in Kom-tirao. West—Open space of Ganpati Mandir. North—Open space of Temple and Math. South—Open space of Gaothan. East—Open space and public way. West—House of Badya Mali. North—House of Razzak. South—Open space and house of Rambhau.
..	..	..	..	..	..	..	..	..	..	Situated in gairan.
..	..	..	..	..	..	..	..	..	..	Situated on Gadhi of Mali Patil.
..	..	..	..	..	..	..	..	..	..	Situated in the land of Ramlal son of Dagduji Pawar.
..	..	..	..	..	..	..	..	..	..	Situated in survey No. 88 of Narayan Annaji.
..	..	..	..	..	..	..	..	..	..	Situated in Gaothan. East—Open space. West—Open space of Gaothan. North—Public way. South—Open space.
..	..	..	..	..	..	..	..	..	..	Situated in Gairan.
..	..	..	..	..	..	..	..	..	..	East—House of Kishan. West—Public way. North—House of Osman. South—Shamsher s/o Hussain. Situating in the field of Mujawars.
..	..	..	..	..	..	..	..	..	..	Situated in the compound of Dargah Shah Dawal Malik.
..	..	..	..	..	..	..	..	..	..	Situated in the Gaothan.
..	..	..	..	..	..	..	..	..	..	East—Public way. West—House of Papa Khan Hussain Khan. North—Public way. South—House of Bhikan.
..	..	..	..	..	..	..	..	..	..	East—Public way. West—Open place of Gaothan. North—Open space of Gaothan. South—Grave Yard.



District Aurangabad

Serial No. and village	Name of the Wakfs	Whether the wakf is a shia or sunni wakfs	Object of the wakfs	Name of the wakf	Date and year or creation of the wakf	Details of wakfs deed or deeds	Name of the managing authority
(1)	(2)	(3)	(4)	(5)	(6)	(7)	(8)
422. Peerpimpalgaon	Grave Yard Area 20 guntas. Valuation Rs. 200.	Sunni	Religious	Ack. End.	Not available	Not available	Muslim Panch Managing
423. Do.	Grave Ghode Peer Area 9×7½ ft. Valuation Rs. 50.	Do.	Do.	Do.	Do.	Do.	Do.
424. Do.	Grave Chand Shah Wali Area 10×10 ft. Valuation Rs. 25.	Do.	Do.	Do.	Do.	Do.	Do.
425. Do.	Grave Shah Dawal. Area 11×16 ft. Valuation Rs. 50.	Do.	Do.	Do.	Do.	Do.	Do.
426. Do.	Grave of Dawal Malik Area 22×16 ft. Valuation Rs. 50.	Do.	Do.	Do.	Do.	Do.	Do.
427. Do.	Grave of Chand Shah Area 4×5 ft. Valuation Rs. 5.	Do.	Do.	Do.	Do.	Do.	Do.
428. Do.	Mosque Area 60×40 ft. Valuation Rs. 1,200.	Do.	Do.	Do.	Do.	Do.	Do.
429. Pathardevelgaon	Dargah of Bhormal Saheb Area 10×10 ft. Valuation Rs. 25.	Do.	Do.	Do.	Do.	Do.	Do.
430. Do.	Dargah Shaik Sultan Area 6×4 ft. Valuation Rs. 25.	Do.	Do.	Do.	Do.	Do.	Do.
431. Pankheda	Dargah Miyan Saheb Area 20×15 ft. Valuation Rs. 100.	Do.	Do.	Do.	Do.	M. No. 1462 25th Peer. 1300 Fasli.	Sk. Budhan s/o Sk. Ameer.
432. Pirwadi-village Dhasla.	Dargah Syed Badsha Area 20×20 ft. Valuation Rs. 100.	Do.	Do.	Do.	Do.	Do.	Sk. Budhan s/o Sk. Anwar.
433. Do.	Grave Yard Area 1 acre 10 guntas. Valuation Rs. 250.	Do.	Do.	Do.	Do.	Do.	Sk. Budhan s/o Sk. Ameer.
434. Padoli	Dargah Gaiban Shah Area 15×15 ft. Valuation Rs. 150.	Do.	Do.	Do.	Do.	Do.	Do.
435. Pirswangi	Grave Yard Area 2 acres. Valuation Rs. 600.	Do.	Do.	Do.	Do.	Do.	Do.
436. Do.	Masjid Area 33×24 ft. Valuation Rs. 6,000.	Do.	Do.	Do.	Do.	Do.	Do.
437. Panchwadgaon	Chilla Mahboob Subhani Area 6×6 ft. Valuation Rs. 50.	Do.	Do.	Do.	Do.	Do.	Muslim Panch Managing.
438. Do.	Chilla of Gaiban Peer Area 8×5 ft. Valuation Rs. 35.	Do.	Do.	Do.	Do.	Do.	Do.





Details of immovable properties  
assessed at more than Rs. 5 or  
valued at more than Re. 1

Village	Survey No.	Area	Assessment	Other properties			Details of the properties	Cash Grant or annuities if any received from Govt.	Estimated annual income	Remarks
				Village where situated	Site on which situated	Boundaries				
(9)	(10)	(11)	(12)	(13)	(14)	(15)	(16)	(17)	(18)	(19)
..	..	Acres	Rs.	..	One Tamarind tree Valuation Rs. 100	..	..	..	Rs.	East—Open space. West—Open space. North—Area of Dargah. South—Public way.
..	..	..	..	..	..	..	..	..	..	East—Open space and house of Kumbhar. West—Open space and Dargah Gaiban Shah Wali. North—Open space and way. South—Grave Yard.
..	..	..	..	..	..	..	..	..	..	Situated towards West of the Village.
..	..	..	..	..	..	..	..	..	..	East—Open space of Gaotahn. West—Open space of Gaotahn. North—Open space of Gaotahn. South—Malla of Asruba Dagdu-ba.
..	..	..	..	..	..	..	..	..	..	East—Open space of Gaotahn. West—Open space of Gaotahn. North—Open space of Gaotahn. South—Malla of Asruba Dagdu-ba.
..	..	..	..	..	..	..	..	..	..	Situated at the Buruj of Jhum-berlal.
..	..	..	..	..	..	..	Movable-property. Valuation Rs. 280.	..	..	Situated in the area of Dargah Gaiban Shah Wali.
..	..	..	..	..	Lokhandi tree. Gunj tree. Valuation Rs. 17.	..	..	..	..	Situated on the Hill.
..	..	..	..	..	Banyan tree one. Valuation Rs. 100.	..	..	..	..	Situated on the bank of Nala towards West of the village.
Pankheda	23	06 05	03-50	..	..	..	..	..	Rs. 200	Situated in Survey No. 23.
..	..	..	..	..	..	..	..	..	..	Situated on Gadhi.
..	..	..	..	..	..	..	..	..	..	Situated in Survey No. 91.
..	..	..	..	..	..	..	..	..	..	Situated towards East of the village.
..	..	..	..	..	..	..	..	..	..	Situated towards East of Dargah.
..	..	..	..	..	House. Area 20×12 ft. Valuation Rs. 500	On South of Masjid.	Janomaz. Valuation Rs. 70	..	..	East—Public way. West—House of Laddu Bhai. North—House of Laddu Bhai and way. South—House of Burhan Bhai Situated on Ghadi.
..	..	..	..	..	..	..	..	..	..	Situated in Survey No. of Mah-boob Patel.



District Aurangabad




Serial No. and village	Name of the Wakfs	Whether the wakf is ashia or sunni wakfs	Object of the wakfs	Name of the wakf	Date and year of creation of the wakf	Details of wakfs deed or deeds	
(1)	(2)	(3)	(4)	(5)	(6)	(7)	
439. Panchwadgaon	Grave Bale Ramzab Peer Area 8×8 ft. Valuation Rs. 50.	.. Sunni	Religious	Ack.end.	Not available	Not available	Muslim Panch Manag- ing.
440. Do.	Grave Gaiban Peer Area 8×6 ft. Valuation Rs. 35.	.. Do.	Do.	Do.	Do.	Do.	Do.
441. Do.	Grave Peer Saheb Area 6×6 ft. Valuation Rs. 25.	.. Do.	Do.	Do.	Do.	Do.	Do.
442. Do.	Grave Yard and Dargah Area 4 acres. Valuation Rs. 2,000.	.. Do.	Do.	Do.	Do.	Do.	Do.
443. Do.	Idgah Area 30×20 ft. Valuation Rs. 200.	.. Do.	Do.	Do.	Do.	Do.	Do.
444. Do.	Masjid Area 54×30 ft. Valuation Rs. 2,000.	.. Do.	Do.	Do.	Do.	Do.	Do.
445. Pakalwadgaon	Dargah Syed Sadat Area 12×12 ft. Valuation Rs. 100.	.. Do.	Do.	Do.	Do.	Do.	Do.
446. Do.	Grave Yard Area 50×50 ft. Valuation Rs. 150.	.. Do.	Do.	Do.	Do.	Do.	Do.
447. Ponegaon	Dargah Hazrath Kurub Shah Area 20×20 ft. Valuation Rs. 1,000.	Do.	Do.	Do.	Do.	M. No. 1461 25th Teer. 1300 Fasli.	Shahabuddin Syed Hussain.
448. Do.	Dargah Gaiban Shah Area 6×6 ft. Valuation Rs. 100.	.. Do.	Do.	Do.	Do.	Not available	Do.
449. Do.	Mosque Area 20×15 ft. Valuation Rs. 200.	.. Do.	Do.	Do.	Do.	Do.	Do.
450. Ramnagar	Dargah Peer (Khadadad Khan) Area 15×12 ft. Valuation Rs. 100.	Do.	Do.	Do.	Do.	Do.	Muslim Panch Manag- ing.
451. Do.	Grave Yard Area 40×30 ft. Valuation Rs. 150.	.. Do.	Do.	Do.	Do.	Do.	Do.
452. Ranmurti	Ashoorkhana Area 40×30 ft. Valuation Rs. 400.	.. Do.	Do.	Do.	Do.	Do.	Do.
453. Do.	Chilla Sakde Sultan Area 18×15 ft. Valuation Rs. 130.	.. Do.	Do.	Do.	Do.	Do.	Do.
454. Do.	Dargah Shaik Sultan Area 20×16 ft. Valuation Rs. 300.	.. Do.	Do.	Do.	Do.	Do.	Do.
455. Do.	Grave Yard Area 1/2 gunta. Valuation Rs. 50.	.. Do.	Do.	Do.	Do.	Do.	Do.
456. Do.	Idgah Area 60×60 ft. Valuation Rs. 800.	.. Do.	Do.	Do.	Do.	Do.	Do.

Details of immovable properties  
assessed at more than Rs. 5 or  
valued at more than Re. 1

Village	Survey No.	Area	Assessment	Other properties			Details of the properties	Cash Grant or annuities if any received from Govt.	Estimated annual income	
				Village where situated	Site on which situated	Boundaries				
(9)	(10)	(11)	(12)	(13)	(14)	(15)	(16)	(17)	(18)	
		Acres	Rs.						Rs.	
..	..	..	..	..	..	..	..	..	..	Situated towards south of village.
..	..	..	..	..	..	..	..	..	..	Situated in Survey No. of Akbar Patel towards west of the village.
..	..	..	..	..	..	..	..	..	..	Situated towards south of village.
..	..	..	..	..	Neem trees 3. Tamarind trees 4. Valuation Rs. 500.	..	..	..	..	East—Road and Gaothan. West—Dargah. North—Land of Pannalal. South—Dargah. Situated in Inami land Survey No. 26.
..	..	..	..	..	Open plot. East side Area 22 × 21 and Masjid. 54 × 10. Valuation Rs. 2,000. Banyan tree one. Valuation Rs. 50.	..	..	..	..	East—Gaothan and way. West—House of Qasim s/o Biban Shah. North—Gaothan way and river Kundalika. South—House of Qasim s/o Biban Shah. Situated towards north of the village.
..	..	..	..	..	..	..	..	..	..	Situated towards north of village.
Ponegaon	100	00-35	00-69	..	Well. Valuation Rs. 2,500.	..	..	..	50	East—Inami land. West—Gaothan and Road. North—Inami land and well. South—Road and Gaothan. East—Open space and Gaothan. West—Open space and Gaothan. North—Open space and Gaothan. South—Open space and gaothan. East—Dargah. West—Open space. North—Road and well. South—Gaothan. Situated towated east of the village.
..	..	..	..	..	..	..	..	..	..	Near peer Khudadad Khan.
..	..	..	..	..	..	..	..	..	..	Situated in the area of Chilla Sakde Sultan.
..	..	..	..	..	..	..	..	..	..	East—Public way. West—Public way. North—Public way to Gona. South—Open space and cattle shed. Situated in the land of Trimbak Abaji.
..	..	..	..	..	..	..	..	..	..	Situated in Survey No. 78 of Devrao.
..	..	..	..	..	..	..	..	..	..	Situated towards west of the village in Gairan land.



## District Aurangabad



Serial No. and village	Name of the wakfs	Whether the wakf is a Shia or Sunni wakfs	Object of the wakfs	Name of the wakf	Date and year of creation of the wakf	Details of wakfs deed or deeds	Details of the wakf
(1)	(2)	(3)	(4)	(5)	(6)	(7)	(8)
457. Ranmurti ..	Mosque Area 200 × 225 ft. Valuation Rs. 500.	.. Sunni	Religious	Ack. end.	Not available	Not available	Muslim Panch Mana- ging.
458. Revgaon ..	Dargah of Khaja Saheb Area 8 × 8 ft. Valuation Rs. 25.	.. Do.	Do.	Do.	Do.	Do.	Do. ..
459. Do. ..	Grave Gaibee Saheb Area 15 × 15 ft. Valuation Rs. 200.	.. Do.	Do.	Do.	Do.	Do.	Do. ..
460. Do. ..	Grave Yard Area 150 × 100 ft. Valuation Rs. 500.	.. Do.	Do.	Do.	Do.	Do.	Do. ..
461. Do. ..	Mosque Area 30 × 25 ft. Valuation Rs. 200.	.. Do.	Do.	Do.	Do.	Do.	Do. ..
462. Ramkheda ..	Grave Yard Area 12 × 12 ft. Valuation Rs. 150.	.. Do.	Do.	Do.	Do.	Do.	Do. ..
463. Rala ..	Grave Yard (Asaba) Area 20 guntas. Valuation Rs. 100.	.. Do.	Do.	Do.	Do.	Do.	Do. ..
464. Do. ..	Mosque Area 20 × 15 ft. Valuation Rs. 100.	.. Do.	Do.	Do.	Do.	Do.	Do. ..
465. Roshangaon ..	Ashoorkhana (Mosque) Area 40 × 100 ft. Valuation Rs. 2,000.	.. Do.	Do.	Do.	Do.	Do.	Do. ..
466. Do. ..	Chilla Alauddin. Area 5 × 5 ft. Valuation Rs. 50.	.. Do.	Do.	Do.	Do.	Do.	Do. ..
467. Do. ..	Graveyard (Kazi) Area 300 × 300 ft. Valuation Rs. 500.	.. Do.	Do.	Do.	Do.	Do.	Do. ..
468. Do. ..	Graveyard Patel (Sayed) Area 150 × 150 ft. Valuation Rs. 500.	.. Do.	Do.	Do.	Do.	Do.	Do. ..
469. Do. ..	Graveyard Kasturwadi and Idgah. Area 2 acres. Valuation Rs. 1,000.	.. Do.	Do.	Do.	Do.	Do.	Do. ..
470. Do. ..	Idgah and Grave Yard of Qasaban. Area 200 × 250 ft. Valuation Rs. 1,000.	.. Do.	Do.	Do.	Do.	Do.	Do. ..
471. Do. ..	Jama Masjid (Deserted) Area 50 × 30 ft. Valuation Rs. 1,000.	.. Do.	Do.	Do.	Do.	Do.	Qazi, Gulam Mahju- ddin.
472. Do. ..	Masjid Kasturwadi Area 40 × 30 ft. Valuation Rs. 4,000.	.. Do.	Do.	Do.	Do.	Do.	Muslim Panch Mana- ging.



Details of immovable properties  
assessed at more than Rs. 5 or  
valued at more than Re. 1

Village	Survey No.	Area	Assessment	Other properties			Details of the properties	Cash Grant or annuities if any received from Govt.	Estimated annual income	Remarks
				Village where situated	Site on which situated	Boundaries				
(9)	(10)	(11)	(12)	(13)	(14)	(15)	(16)	(17)	(18)	
		Acres	Rs.						Rs.	
..	..	..	..	..	..	..	Movable property. Valuation Rs. 247.	..	..	East—Public way. West—House of Lalu Chotu Gulab. North—House of Madan Raghu-nath. South—Public way. Situating on the road to Golapan-gri.
..	..	..	..	..	..	..	..	..	..	Situating near the house of Waman.
..	..	..	..	..	..	..	..	..	..	Situating towards north of village.
..	..	..	..	..	..	..	..	..	..	East—Public way. West—House of Ratanlal Babulal. North—Open space of Shaik Kasim. South—House of Ratanlal Babu-lal. Situating in the centre of the village.
..	..	..	..	..	..	..	..	..	..	East—River. West—Road. North—Inami land. South—Gaothan.
..	..	..	..	..	..	..	..	..	..	East—Road and Gaothan. West—Open space. North—House of Takari. South—Road. East—Ashoorkhana. West—Temple of Maruti. North—Public way. South—Road and Malla of Dasa-Rao.
..	..	..	..	..	Open space. Area 25 × 12 ft. Valuation Rs. 2,000. Banyan tree one. Valuation Rs. 75.	..	..	..	..	East— West— North— South— East—River. West—Idgah. North—Inami land. South—River. East—Road. West—House of Sk. Madar. North—Temple. South—Land of Sk. Madar.
..	..	..	..	..	..	..	..	..	..	East—Gaothan. West—Survey number of Dada. North—Nala. South—Khalwadi and Gaothan.
..	..	..	..	..	Neem trees 2. Valuation Rs. 100.	..	..	..	..	Situating in gairan south of the village.
..	..	..	..	..	..	..	..	..	..	East—House of But...s. West—Road. North—River and Road to Gaothan. South—Road. East—Open space of masjid. West—Open space of masjid. North—Open space of masjid. South—Open space of masjid.

District Aurangabad



Serial No. and village	Name of the Wakfs	Whether the wakf is a shia or sunni wakf	Object of the wakf	Name of the wakf	Date and year or creation of the wakf	Details of wakfs deed or deeds	
(1)	(2)	(3)	(4)	(5)	(6)	(7)	
473. Roshanwadi	Grave Gar Peer Area 8 x 8 ft. Valuation Rs. 50.	.. Sunni	Religious	Ack. End.	Not available	Not available	Muslim panch managing.
474. Do.	Grave Gaibi peer Area 8 x 8 ft. Valuation Rs. 50.	.. Do.	Do.	Do.	Do.	Do.	Do.
475. Do.	Grave Syed Peer Baba Area 15 x 15 ft. Valuation Rs. 100.	.. Do.	Do.	Do.	Do.	Do.	Do.
476. Ranjangaon ..	Grave Yard Area 2 gunthas. Valuation Rs. 100.	.. Do.	Do.	Do.	Do.	Do.	Do.
477. Do.	Masjid (dilapidated) Area 20 x 20 ft. Valuation Rs. 100.	.. Do.	Do.	Do.	Do.	Do.	Do.
478. Sondeo ..	Grave Yard Area 1 acre. Valuation Rs. 1,000.	.. Do.	Do.	Do.	Do.	Do.	Do.
479. Sawergaon- .. Bhagdia.	Grave Yard Area 20 gunthas. Valuation Rs. 400.	.. Do.	Do.	Do.	Do.	Do.	Do.
480. Sawangi Talan	Dargah Peer Maolvi Saheb .. Qutub Shah Wali. Area 10 x 15 ft. Valuation Rs. 200.	.. Do.	Do.	Do.	Do.	Do.	Do.
481. Do.	Grave Yard Area 2 gunthas. Valuation Rs. 200.	.. Do.	Do.	Do.	Do.	Do.	Do.
482. Do.	Grave Yard Area 6 gunthas. Valuation Rs. 500.	.. Do.	Do.	Do.	Do.	Do.	Do.
483. Shewli ..	Ashoorkhana Area 12 x 8 ft. Valuation Rs. 400.	.. Do.	Do.	Do.	Do.	Do.	Do.
484. Do.	Ashoorkhana Area 16 x 12 ft. Valuation Rs. 500.	.. Do.	Do.	Do.	Do.	Do.	Do.
485. Do.	Ashoorkhana Area 10 x 8 ft. Valuation Rs. 200.	.. Do.	Do.	Do.	Do.	Do.	Do.
486. Do.	Chilla of Mahboob Subhani and Graves Area 15 x 12 ft. Valuation Rs. 25.	.. Do.	Do.	Do.	Do.	Do.	Do.
487. Do.	Dargah of Chauka Peer Area 1 guntha. Valuation Rs. 2,500.	.. Do.	Do.	Do.	Do.	Do.	Do.
488. Do.	Grave Yard Area 39 gunthas. Valuation Rs. 500.	.. Do.	Do.	Do.	Do.	Do.	Do.

Details of immovable properties  
assessed at more than Rs. 5 or  
valued at more than Re. 1

Village	Survey No.	Area	Assessment	Other properties			Details of the properties	Cash Grant or annuities if any received from Govt.	Estimated annual income	
				Village where situated	Site on which situated	Boundaries				
(9)	(10)	(11)	(12)	(13)	(14)	(15)	(16)	(17)	(18)	(19)
		Acres	Rs.						Rs.	
..	..	..	..	..	..	..	..	..	..	Situated towards West of the village in Gairan.
..	..	..	..	..	..	..	..	..	..	Situated on North of the village
..	..	..	..	..	Banyan tree Valuation Rs. 150.	..	..	..	..	East—Road. West—Road, Gaothan and Temple. North—Land of Deorao. South—Harijanwada.
..	..	..	..	..	..	..	..	..	..	Situated on West of the village.
..	..	..	..	..	..	..	..	..	..	East—Public way. West—Chavdi. North—House of Kunbi. South—Road and River.
..	..	..	..	..	..	..	..	..	..	Situated in Gaothan.
..	..	..	..	..	..	..	..	..	..	Situated in survey number of Deorao.
..	..	..	..	..	..	..	..	..	..	Situated in survey No. 44/3.
..	..	..	..	..	..	..	..	..	..	Situated towards West of Khalwadi survey No. 39.
..	..	..	..	..	..	..	..	..	..	Situated in survey No. 62/12 of Sonaji.
..	..	..	..	..	..	..	..	..	..	Situated in Chandni Chowk.
..	..	..	..	..	..	..	..	..	..	East—Public way. West—House of Isa Khan. North—Public way. South—Public way.
..	..	..	..	..	..	..	..	..	..	Situated in Bhagshyan pura. East—Open space and Alawa. West—House of Yasin Khan. North—House of Yasin Khan. South—House of Mannu Saheb.
..	..	..	..	..	..	..	..	..	..	East—House of Sk. Chand. West—Open space and Ashurkhana. North—Open space and Road. South—Public way.
..	..	..	..	..	..	..	..	..	..	Situated in the Grave Yard in survey No. 241/2.
..	..	..	..	..	..	..	..	..	..	Situated in survey No. 145. East—Survey No. 144. West—Survey No. 146. North—Nala. South—Open space of masjid.



District Aurangabad

Serial No. and village	Name of the Wakf	Whether the wakf is ashia or sunni wakf	Object of the wakf	Name of the wakf	Date and year or creation of the wakf	Details of wakfs deed or deeds	Name of the mutawalli
(1)	(2)	(3)	(4)	(5)	(6)	(7)	(8)
489. Shewli	.. Grave Yard Area 1 guntha. Valuation Rs. 200.	.. Sunni	Religious	Ack. End.	Not available	Not available	Muslim parch managing.
490. Do.	.. Grave Yard Area 1 guntha. Valuation Rs. 200.	.. Do.	Do.	Do.	Do.	Do.	Do.
491. Do.	.. Grave Yard Area 2 acres 5 gunthas. Valuation Rs. 700.	.. Do.	Do.	Do.	Do.	Do.	Do.
492. Do.	.. Grave Yard Area 1 guntha. Valuation Rs. 800.	.. Do.	Do.	Do.	Do.	Do.	Do.
493. Do.	.. Grave Yard Area 17 gunthas. Valuation Rs. 500.	.. Do.	Do.	Do.	Do.	Do.	Do.
494. Do.	.. Grave Yard Area 3 acres 39 gunthas. Valuation Rs. 2,000.	.. Do.	Do.	Do.	Do.	Do.	Do.
495. Do.	.. Grave Yard around Dargah of Chaukar Peer Area 1 acre 1 guntha Valuation Rs. 1,500.	.. Do.	Do.	Do.	Do.	Do.	Do.
496. Do.	.. Idgah Area 20 x 15 ft. Valuation Rs. 500.	.. Do.	Do.	Do.	Do.	Do.	Do.
497. Do.	.. Ali Masjid and Sarai Area 95 x 75 ft. Valuation Rs. 800.	.. Do.	Do.	Late Hasham Nawaz Jung. 1,331 Hijri.	Do.	Do.	Do.
498. Sambhu-Sawargaon.	.. Dargah Peer Sardaruddin Area 200 x 200 ft. Valuation Rs. 1,000.	.. Do.	Do.	Ack. End.	Do.	Do.	Do.
499. Salegaon	.. Grave Yard Area 2 gunthas. Valuation Rs. 300.	.. Do.	Do.	Do.	Do.	Do.	Do.
500. Do.	.. Grave Peer Banne Saheb Area 10 x 10 ft. Valuation Rs. 50.	.. Do.	Do.	Do.	Do.	Do.	Do.
501. Shiwni	.. Grave Peer Area 10 x 10 ft. Valuation Rs. 50.	.. Do.	Do.	Do.	Do.	Do.	Do.
502. Sawargaon-Hadap.	.. Dargah Gaibi Peer Area 12 x 12 ft. Valuation Rs. 70.	.. Do.	Do.	Do.	Do.	Do.	Do.







Details of immovable properties assessed at more than Rs. 5 or valued at more than Re. 1

Village	Survey No.	Area	Assessment	Other properties			Details of the properties	Cash Grant or annuities if any received from Govt.	Estimated annual income	Remarks
				Village where situated	Site on which situated	Boundaries				
(9)	(10)	(11)	(12)	(13)	(14)	(15)	(16)	(17)	(18)	
		Acres	Rs.						Rs.	
..	..	..	..	..	..	..	..	..	..	Situated in the area of Dargah Shan Peer Bane Saheb on southern side.
..	..	..	..	..	..	..	..	..	..	Situated in the area of Dargah Bane Saheb on North-Eastern side.
..	..	..	..	..	..	..	..	..	..	Situated in survey No. 350.
..	..	..	..	..	..	..	..	..	..	Situated in gaathan. East—Open space and Harijanwada. West—Masjid. North—Open space. South—Open space.
..	..	..	..	..	..	..	..	..	..	Situated in survey No. 237/2. East—Survey number of Hiralal. West—Survey No. of Sk. Galib. North—Survey No. of Sk. Galib. South—Survey No. of Uttam-Chand.
..	..	..	..	..	..	..	..	..	..	Situated in survey No. 241/1. East—Survey No. 241. West—Survey No. of Sk. Rustum Sk. Gani. North—Survey No. of Srinivas Govindrao. South—Survey No. of Uttam-Chand.
..	..	..	..	..	..	..	..	..	..	Situated in survey No. 241/2.
..	..	..	..	..	..	..	..	..	..	Situated in survey No. 299. East—Way. West—Survey No. 299. North—Survey No. 299. South—Survey No. 299.
..	..	..	..	..	Banyan trees 2' Valuation Rs. 100.	..	..	..	..	East—Survey No. of Anna Jagirdar. West—Bus stand and Jalna road North—Grave yard. South—Survey No. of Anna Jagirdar.
..	..	..	..	..	..	..	..	..	..	Situated in ganthan below the Hill.
..	..	..	..	..	..	..	..	..	..	Situated in the field of Rahman Dagdushah.
..	..	..	..	..	..	..	..	..	..	East—Field of Rahman Dagdu Shah. West—Open space and house of Rahman Dagdu Shah. North—Open space. South—House of Bane Mohd. Khan.
..	..	..	..	..	..	..	..	..	..	Situated between Nala and house of Mahpatrao son of Ramji.
..	..	..	..	..	..	..	..	..	..	Situated in survey No. of Shankar Rao Ramchandra.



District Aurangabad

Serial No. and village	Name of the wakf	Whether the wakf is a shia or sunni wakf	Object of the wakf	Name of the wakf	Date and year or creation of the wakf	Details of wakfs deed or deeds	Name of the awalli
(1)	(2)	(3)	(4)	(5)	(6)	(7)	(8)
503. Hadap ..	Graveyard. Area 80 × 60 ft. Valuation Rs. 500.	.. Sunni	Religious	Ack. Endt.	Not available	Not available	Muslim Panch manag- ing.
504. Somthana ..	Dargah Hazrath Malang Shah. Area 250 × 150 ft. Valuation Rs. 1,000.	Do.	Do.	Do.	Do.	Do.	Do. ..
505. Do. ..	Graveyard. Area 10 gunthas. Valuation Rs. 500.	.. Do.	Do.	Do.	Do.	Do.	Do. ..
506. Somnath ..	Grave Peer Chand Shah Wali. Area 12 × 10 ft. Valuation Rs. 100.	Do.	Do.	Do.	Do.	Do.	Do. ..
507. Do. ..	Masjid. Area 40 × 40 ft. Valuation Rs. 6,000.	.. Do.	Do.	Do.	Do.	Do.	Do. ..
508. Shinde- Kalegaon. ..	Ashoorkhana. Area 20 × 15 ft. Valuation Rs. 500.	.. Do.	Do.	Do.	Do.	Do.	Do. ..
509. Do. ..	Dargah Syed Sadat. Area 200 × 150 ft. Valuation Rs. 2,000.	.. Do.	Do.	Do.	Do.	Do.	Do. ..
510. Do. ..	Dargah Peer Qutub Shah Wali. Area 16 × 12 ft. Valuation Rs. 400.	Do.	Do.	Do.	Do.	Do.	Do. ..
511. Do. ..	Dargah Peer Sakda Sultan Miyan Area 12 × 10 ft. Valuation Rs. 200.	Do.	Do.	Do.	Do.	Do.	Do. ..
512. Do. ..	Grave Peer Qutub Miyan. Area 16 × 12 ft. Valuation Rs. 300.	.. Do.	Do.	Do.	Do.	Do.	Do. ..
513. Do. ..	Grave. Area 30 × 20 ft. Valuation Rs. 1,000.	.. Do.	Do.	Do.	Do.	Do.	Do. ..
514. Do. ..	Grave of Bara Imam. Area 9 × 8 ft. Valuation Rs. 70.	.. Do.	Do.	Do.	Do.	Do.	Do. ..
515. Do. ..	Grave Mohd. Saheb. Area 8 × 8 ft. Valuation Rs. 50.	.. Do.	Do.	Do.	Do.	Do.	Do. ..
516. Do. ..	Masjid. Area 60 × 40 ft. Valuation Rs. 1,200.	.. Do.	Do.	Do.	Do.	Do.	Do. ..
517. Shinde- Pimpalgaon. ..	Dargah Sk. Sultan. Area 20 × 15 ft. Valuation Rs. 200.	.. Do.	Do.	Do.	Do.	Do.	Do. ..
518. Do. ..	Dargah Motha Peer. Area 30 × 20 ft. Valuation Rs. 250.	.. Do.	Do.	Do.	Do.	Do.	Do. ..
519. Sawangaon ..	Dargah Syed Sadat. Area 15 × 15 ft. Valuation Rs. 100.	.. Do.	Do.	Do.	Do.	Do.	Do. ..
520. Do. ..	Dargah Syed Sadat. Area 15 × 10 ft. Valuation Rs. 200.	.. Do.	Do.	Do.	Do.	Do.	Do. ..



Details of immovable properties  
assessed at more than Rs. 5 or  
valued at more than Re. 1

Village	Survey No.	Area	Assessment	Other properties			Details of the properties	Cash Grant or annuities if any received from Govt.	Estimated annual income	
				Village where situated	Site on which situated	Boundaries				
(9)	(10)	(11)	(12)	(13)	(14)	(15)	(16)	(17)	(18)	
		Acres	Rs.					Rs.		
..	..	..	..	..	..	..	..	..	..	Situated in the field of Shankar Rao.
..	..	..	..	..	Neem trees two. Valuation Rs. 150.	..	..	..	..	East—Open space. West—Masjid. North—Open space. South—Open space.
..	..	..	..	..	..	..	..	..	..	Situated in the land of Pandhari. West of the village.
..	..	..	..	..	..	..	..	..	..	Situated in the field of Karbhari.
..	..	..	..	..	..	..	..	..	..	East—Road. West—Tank. North—Road. South—River.
..	..	..	..	..	Alawa one. Area 12 × 12 ft. Valuation Rs. 100.	..	..	..	..	Situated in the area of Dargah Syed Sadat.
..	..	..	..	..	..	..	..	..	..	East—Public way. West—Public way. North—Cart track. South—Public way.
..	..	..	..	..	..	..	..	..	..	Situated on the bank of Nala.
..	..	..	..	..	..	..	..	..	..	Situated in survey No. of Miyan Bhai Imam Bhai.
..	..	..	..	..	..	..	..	..	..	Situated in the survey No. of Faqir.
..	..	..	..	..	..	..	..	..	..	Situated in the field of Khobraji son of Ganpati.
..	..	..	..	..	..	..	..	..	..	Situated in the land of Gayaji Vithoba.
..	..	..	..	..	..	..	..	..	..	Situated in survey No. of Balaji Patilba.
..	..	..	..	..	Movable property. Valuation Rs. 75.	..	..	..	..	Situated in the area of Dargah Syed Sadat.
..	..	..	..	..	..	..	..	..	..	Situated in Khalwadi.
..	..	..	..	..	..	..	..	..	..	East } West } Situated on South North } side of cart way to South } Tatiyawadi
..	..	..	..	..	..	..	..	..	..	Situated in survey No. 14.
..	..	..	..	..	..	..	..	..	..	Situated in Graveyard.

## District Aurangabad



Serial No. and village	Name of the Wakf	Whether the wakf is a shia or sunni wakf	Object of the wakf	Name of the wakf	Date and year of creation of the wakf	Details of wakfs deed or deeds	Name of the mutawalli
(1)	(2)	(3)	(4)	(5)	(6)	(7)	(8)
521. Sawangaon ..	Graveyard Area 21 gunthas Valuation Rs. 500.	.. Sunni	Religious	Ack.end.	Not available	Not available	Muslim Panch Mana- ging.
522. Do. ..	Masjid (open space) Area 20 x 15 ft. Valuation Rs. 100.	.. Do.	Do.	Do.	Do.	Do.	Do. ..
523. Sirasgaon ..	Ashoorkhana in front of Temple Area 25 x 20 ft. Valuation Rs. 50.	Do.	Do.	Do.	Do.	Do.	Do. ..
524. Do. ..	Chilla Mahboob Subhani Area 10 x 10 ft. Valuation Rs. 50.	.. Do.	Do.	Do.	Do.	Do.	Do. ..
525. Do. ..	Chilla Peer Saheb Area 10 x 8 ft. Valuation Rs. 50.	.. Do.	Do.	Do.	Do.	Do.	Do. ..
526. Do. ..	Chilla Shah Dawal Saheb Area 21 x 21 ft. Valuation Rs. 100.	.. Do.	Do.	Do.	Do.	Do.	Do. ..
527. Do. ..	Dargah Ghati-ka-Peer Area 18 x 12 ft. Valuation Rs. 100.	.. Do.	Do.	Do.	Do.	Do.	Do. ..
528. Sirasgaon- Jagir. ..	Dargah Fatah Shah Wali and Graveyard (Takia) Area 50 x 50 ft. Valuation Rs. 100.	Do.	Do.	Do.	Do.	Do.	Do. ..
529. Do. ..	Grave Chand Shah Wali Area 12 x 8 ft. Valuation Rs. 50.	.. Do.	Do.	Do.	Do.	Do.	Do. ..
530. Do. ..	Masjid Area 15 x 12 ft. Valuation Rs. 1,000.	.. Do.	Do.	Do.	Do.	Do.	Do. ..
531. Saigaon ..	Graveyard Area 200 x 150 ft. Valuation Rs. 1,500.	.. Do.	Do.	Do.	Do.	Do.	Do. ..
532. Siraswadi ..	Ashoorkhana Area 12 x 10 ft. Valuation Rs. 50.	.. Do.	Do.	Do.	Do.	Do.	Do. ..
533. Do. ..	Dargah Shah Dawal Saheb Area 12 x 10 ft. Valuation Rs. 30.	.. Do.	Do.	Do.	Do.	Do.	Do. ..
534. Do. ..	Dargah Miran Saheb Area 10 x 10 ft. Valuation Rs. 25.	.. Do.	Do.	Do.	Do.	Do.	Do. ..
535. Do. ..	Graveyard Area 60 x 40 ft. Valuation Rs. 100.	.. Do.	Do.	Do.	Do.	Do.	Do. ..
536. Sarwadi ..	Graveyard (old) Area 20 x 15 ft. Valuation Rs. 100.	.. Do.	Do.	Do.	Do.	Do.	Do. ..



Details of immovable properties  
assessed at more than Rs. 5 or  
valued at more than Re. 1

Village	Survey No.	Area	Assessment	Other properties			Details of the properties	Cash Grant or annuities if any received from Govt.	Estimated annual income	Remarks
				Village where situated	Site on which situated	Boundaries				
(9)	(10)	(11)	(12)	(13)	(14)	(15)	(16)	(17)	(18)	
		Acres	Rs.						Rs.	
..	..	..	..	..	..	..	..	..	..	Situated towards South of village in survey No. 108.
..	..	..	..	..	..	..	..	..	..	Situated in the field of Budhan Saheb.
..	..	..	..	..	..	..	..	..	..	In the Centre of village.
..	..	..	..	..	..	..	..	..	..	East—River. West—House of Kalal. North—Masjid. South—Dargah.
..	..	..	..	..	..	..	..	..	..	Situated in the land named as "Peeranka Tukda."
..	..	..	..	..	..	..	..	..	..	East—River. West—House of Kalal. North—Chilla Mahboob Subhani. South—House of Kalal and Base.
..	..	..	..	..	..	..	..	..	..	Situated on East of village.
..	..	..	..	..	..	..	..	..	..	Situated in Survey No. 2.
..	..	..	..	..	..	..	..	..	..	Situated in Survey No. 1.
..	..	..	..	..	..	..	..	..	..	East—Open space. West—House of Kalal. North—Masjid. South—Dargah Shah Dawal.
..	..	..	..	..	..	..	..	..	..	East—Graveyard of Christians. West—Open space of Gaothan. North—Dudhna River. South—Field of Digamber Keshav Rao.
..	..	..	..	..	..	..	..	..	..	East—Courtyard of Hameed S/o Sk. Abdul. West—Dargah Shah Dawal. North—House of Bandu Kamla-ji. South—Public way.
..	..	..	..	..	..	..	..	..	..	East—Open space of Ashoor-khana. West—Public way. North—House of Vishwanath. South—Public way.
..	..	..	..	..	..	..	..	..	..	Situated in the field of Rangnath Dhondiba.
..	..	..	..	..	..	..	..	..	..	Situated in the land of Kashinath.
..	..	..	..	..	..	..	..	..	..	Situated in Gaothan East of the village.

District Aurangabad



Serial No. and village	Name of the wakf	Whether the wakf is a shia or sunni wakf	Object of the wakf	Name of the wakf	Date and year of creation of the wakf	Details of wakfs deed or deeds	Name of mutawalli
(1)	(2)	(3)	(4)	(5)	(6)	(7)	
537. Salegaon-Rajewadi	Chilla Sk. Fareed Shah Area 10×10 ft. Valuation Rs. 25.	.. Sunni	Religious	Ack. End.	Not available	Not available	Muslim Panch Manag-ing.
538. Do.	Chilla Shah Dawal Area 12×10 ft. Valuation Rs. 150.	.. Do.	Do.	Do.	Do.	Do.	Do.
539. Do.	Chilla Sk. Sultan Miyan Area 8×5 ft. Valuation Rs. 50.	.. Do.	Do.	Do.	Do.	Do.	Do.
540. Salegaon-Randelwadi.	Dargah Ramdul Bawa Area 15×15 ft. Valuation Rs. 50.	.. Do.	Do.	Do.	Do.	Do.	Do.
541. Selagaon	Graveyard Area 200×40 ft. Valuation Rs. 500.	.. Do.	Do.	Do.	Do.	Do.	Do.
542. Do.	Graveyard Area 1 acre. Valuation Rs. 500.	.. Do.	Do.	Do.	Do.	Do.	Do.
543. Do.	Masjid Gulzar and Chilla Peer Area 136×34 ft. Valuation Rs. 15,000.	Do.	Do.	Do.	Do.	Do.	Do.
544. Tanda of Nirkheda.	Dargah peer Sakladi Bua Area 10×8 ft. Valuation Rs. 50.	.. Do.	Do.	Do.	Do.	Do.	Do.
545. Tandulwadi khurd.	Chilla Peer Mahboob Subhani Area 4×4 ft. Valuation Rs. 25.	Do.	Do.	Do.	Do.	Do.	Do.
546. Do.	Grave Madar Shah Baba Area 6×6 ft. Valuation Rs. 50.	.. Do.	Do.	Do.	Do.	Do.	Do.
547. Do.	Grave Peer Area 8×8 ft. Valuation Rs. 5.	.. Do.	Do.	Do.	Do.	Do.	Do.
548. Talewadi	Chilla Peer Sakladi Saheb Area 6×6 ft. Valuation Rs. 25.	.. Do.	Do.	Do.	Do.	Do.	Do.
549. Thergaon	Chilla Peer Saheb Area 6×6 ft. Valuation Rs. 25.	.. Do.	Do.	Do.	Do.	Do.	Do.
550. Do.	Grave Yard (old) Area 15×10 ft. Valuation Rs. 50.	.. Do.	Do.	Do.	Do.	Do.	Do.
551. Do.	Masjid (open space) Area 25×15 ft. Valuation Rs. 100.	.. Do.	Do.	Do.	Do.	Do.	Do.
552. Do.	Grave of peer. Area 15×10 ft. Valuation Rs. 50.	.. Do.	Do.	Do.	Do.	Do.	Do.
553. Utwad	Ashoorkhana (open space) Area 15×10 ft. Valuation Rs. 150.	.. Do.	Do.	Do.	Do.	Do.	Do.





Details of immovable properties assessed at more than Rs. 5 or valued at more than Re. 1				Other properties			Details of the properties	Cash Grant or annuities if any received from Govt.	Estimated annual income
Village	Survey No..	Area	Assessment	Village where situated	Site on which situated	Boundaries		(17)	(18)
(9)	(10)	(11) Acres	(12) Rs.	(13)	(14)	(15)	(16)		Rs.
..	..	..	..	..	..	..	..	..	East—Nala. West—Gaothan. North—Road. South—Gaothan. East—House of Ganga Harijan. West—Open space of Government North—House of Kaduba. South—Open space of Govt. East—Land of Patwari. West—Land of Prabhakar. North—Land of Patwari. South—Road. Situating towards North of Ramdalwadi.
..	..	..	..	..	..	..	..	..	Situated in Gaothan. East—Malla of Mali Bandu. West—Open space and house of Teli. North—Gadi. South—House of Mirza.
..	..	..	..	..	..	..	..	..	East—School. West—Land of Jija Patel. North—Road. South—Land of Jija Patil. East—Cart way to Haldola. West—Survey No. of Rambham Patwari. North—Open land and way. South—Bada of Shivram.
..	..	..	..	..	Neem tree one. Valuation Rs. 25.	..	Janamaz. Valuation Rs. 240.	..	Situated behind the Cattle shed of Vatsu S/o Baloo Lambade.
..	..	..	..	..	..	..	..	..	Situated in Survey No. of Bhagabai w/o Bhika of Ghamewadi.
..	..	..	..	..	..	..	..	..	Situated on the bank of river Kundlika. East—Land of Ramrao S/o Ramkrishnan. West—River Kundalika. North—Well. South—Land of Ramrao S/o Ramkrishna.
..	..	..	..	..	..	..	..	..	Situated in Survey No. 28. of Bhagaji S/o Manaji.
..	..	..	..	..	..	..	..	..	Situated on the Shiv of villages Talewadi / and Peer-pimpalgaoon.
..	..	..	..	..	..	..	..	..	Situated in the South of grave-yard.
..	..	..	..	..	..	..	..	..	Situated in Gaothan.
..	..	..	..	..	..	..	..	..	East—Road. West—Road and Badga. North—Road. South—Gadi. Situated in Survey No. Sakba S/o Sadoba.
..	..	..	..	..	..	..	..	..	East—Public Road. West—House of Sk. Lal. North—Open space and house of Sk. Lal. South—Math of Jaidevpuri Maharaj.

District Aurangabad



Serial No. and Village	Name of the wakf	Whether the wakf is ashia or sunni wakf	Object of the wakf	Name of the wakf	Date and year of creation of the wakf	Details of wakfs deeds	
(1)	(2)	(3)	(4)	(5)	(6)	(7)	(8)
554. Utwad	.. Dargah peer Kankar Shah Area 10×8 ft. Valuation Rs. 120.	.. Sunni	Religious	Ack. End.	Not available	Not available	Muslim Parish Manag- ing.
555. Do.	.. Grave peer Area 8×8 ft. Valuation Rs. 40.	.. Do.	Do.	Do.	Do.	Do.	Do.
556. Do.	.. Grave peer Maola Ali Area 12×8 ft. Valuation Rs. 100.	.. Do.	Do.	Do.	Do.	Do.	Do.
557. Do.	.. Graveyard Area 1 acre. Valuation Rs. 400.	.. Do.	Do.	Do.	Do.	Do.	Do.
558. Ujjainpuri	.. Chhlla Bhikan Shah Miyan Area 5×5 ft. Valuation Rs. 25.	.. Do.	Do.	Do.	Do.	Do.	Do.
559. Do.	.. Graveyard Area 20 guntas. Valuation Rs. 200.	.. Do.	Do.	Do.	Do.	Do.	Do.
560. Viregaon	.. Dargah Peer Area 20×15 ft. Valuation Rs. 200.	.. Do.	Do.	Do.	Do.	Do.	Do.
561. Do.	.. Graveyard Area 125×150 ft. Valuation Rs. 350.	.. Do.	Do.	Do.	Do.	Do.	Do.
562. Warkheda	.. Grave of peer Area 100×60 ft. Valuation Rs. 500.	.. Do.	Do.	Do.	Do.	Do.	Do.
563. Do.	.. Grave Area 20×20 ft. Valuation Rs. 100.	.. Do.	Do.	Do.	Do.	Do.	Do.
564. Wazar	.. Dargah Syed Sadat Area 10×10 ft. Valuation Rs. 50.	.. Do.	Do.	Do.	Do.	Do.	Do.
565. Do.	.. Graveyard Area 1 gunta. Valuation Rs. 200.	.. Do.	Do.	Do.	Do.	Do.	Do.
566. Do.	.. Graveyard Area 1½ guntas. Valuation Rs. 200.	.. Do.	Do.	Do.	Do.	Do.	Do.
567. Do.	.. Jame masjid Area 70×50 ft. Valuation Rs. 600.	.. Do.	Do.	Do.	Do.	Do.	Do.
568. Waghbrul (Jagir).	.. Grave peer Saheb Area 45×45 ft. Valuation Rs. 500.	.. Do.	Do.	Do.	Do.	Do.	Do.
569. Do. (Wadi)	.. Grave peer. Area 6×3 ft. Valuation Rs. 25.	.. Do.	Do.	Do.	Do.	Do.	Do.
570. Do.	.. Graveyard Area 2 guntas. Valuation Rs. 250.	.. Do.	Do.	Do.	Do.	Do.	Do.



Details of immovable properties  
assessed at more than Rs. 5 or  
valued at more than Rs. 1

Other properties

Details of  
the  
properties

Cash  
Grant  
or  
annuities  
if any  
received  
from  
Govt.  
(17)

Estimated  
annual  
income  
(18)

Village	Survey No.	Area	Asses- ment	Village where situated	Site on which situated	Boundaries	(16)	(17)	(18)	(19)
(9)	(10)	(11)	(12)	(13)	(14)	(15)	(16)	(17)	(18)	(19)
		Acres	Rs.						Rs.	
..	..	..	..	..	..	..	..	..	..	East—Open space. West—House of Sk. Lal, Sk. Dagdu. North—Open space of Sk. Lal. South—Ashoorkhan (only place).
..	..	..	..	..	..	..	..	..	..	Situated in Gaothan.
..	..	..	..	..	..	..	..	..	..	Situated on the road to Jalna and Mantha.
..	..	..	..	..	..	..	..	..	..	Situated in Gaothan. East—Field of Bhanudas S/o Bapurao. West—Cart way. North—Open space. South—Malla of Kishanlal.
..	..	..	..	..	..	..	..	..	..	Situated in Survey No. of Pironka Khora.
..	..	..	..	..	Tamarind trees 4. Valuation Rs. 500.	..	..	..	..	Situated on the bank of Nala (MallaFagurka).
..	..	..	..	..	..	..	..	..	..	Situated in the field of Punjaram Survey No. 16.
..	..	..	..	..	..	..	..	..	..	Situated in Survey No. 16 of Punjaram.
..	..	..	..	..	..	..	..	..	..	East—Open space. West—Open space. North—Open space. South—Open space and Survey No. of Jija.
..	..	..	..	..	..	..	..	..	..	Situated in Survey No. 22.
..	..	..	..	..	..	..	..	..	..	Situated in the field of Bhaguji.
..	..	..	..	..	..	..	..	..	..	Situated in the area of Dargah Syed Sadat.
..	..	..	..	..	..	..	..	..	..	Situated in Survey No. 25.
..	..	..	..	..	..	..	..	..	..	East—Public road. West—Cattle-shed of Rajaram. North—House of Shankarrao. South—House of Syed Dagdu Miyan.
..	..	..	..	..	..	..	..	..	..	East—Graveyard. West—Open space of gaothan and Well. North—Graveyard. South—way.
..	..	..	..	..	..	..	..	..	..	Situated in the land of Dhondiba Gangaram.
..	..	..	..	..	..	..	..	..	..	East—Public way. West—Open space and well. North—Open space of P.W.D. South—Public way.

District Aurangabad



Serial No. and village	Name of the Wakf	Whether the wakf is a shia or sunni wakf	Object of the wakf	Name of the wakf	Date and year of creation of the wakf	Details of wakfs deed or deeds	Name of the Mutawalli
(1)	(2)	(3)	(4)	(5)	(6)	(7)	(8)
571. Waghrol (Jagir)	Jame Masjid Area 500×200 ft. Valuation Rs. 10,000.	.. Sunni	Religious	Ack. end.	Not available	Not available	Muslim Panch Managing.
572. Wanjarumrad	Chilla peer Sk. Sultan Area 5×5 ft. Valuation Rs. 25.	.. Do.	Do.	Do.	Do.	Do.	Do.
573. Warud	Chilla peer Area 10×10 ft. Valuation Rs. 150.	.. Do.	Do.	Do.	Do.	Do.	Do.
574. Wadgaon	Grave of peer Area 20×18 ft. Valuation Rs. 250.	.. Do.	Do.	Do.	Do.	Do.	Do.
575. Do.	Grave of peer Area 26×3 ft. Valuation Rs. 30.	.. Do.	Do.	Do.	Do.	Do.	Do.
576. Do.	Graveyard Area 1½ gunthas. Valuation Rs. 200.	.. Do.	Do.	Do.	Do.	Do.	Do.
577. Wakhari	Dargah peer Chand shah Wali Area 8×6 ft. Valuation Rs. 50.	Do.	Do.	Do.	Do.	Do.	Do.
578. Do.	Dargah Gaibi Saheb Area 24×18 ft. Valuation Rs. 200.	.. Do.	Do.	Do.	Do.	Do.	Do.
579. Do.	Graveyard Area 4 gunthas. Valuation Rs. 250.	.. Do.	Do.	Do.	Do.	Do.	Do.
580. Whilladi	Dargah Dawal Shah Saheb Area 60 ×60 ft. Valuation Rs. 250.	Do.	Do.	Do.	Do.	Do.	Do.
581. Do.	Graveyard Area 20 gunthas. Valuation Rs. 850.	.. Do.	Do.	Do.	Do.	Do.	Do.
582. Do.	Masjid (open space) Area 20×15 ft. Valuation Rs. 150.	.. Do.	Do.	Do.	Do.	Do.	Do.
583. Wahegaon-Bazar.	Chilla shah Dawal Saheb Area 4×4 ft. Valuation Rs. 100.	.. Do.	Do.	Do.	Do.	Do.	Shri Dagadu Managing.
584. Wahegaon-Bazar.	Chilla Shah Dawal Saheb Area 3×3 ft. Valuation Rs. 30.	.. Do.	Do.	Do.	Do.	Do.	Muslim Panch Managing.
585. Do.	Dargah Gaiban Shah Wali Area 200×200 ft. Valuation Rs. 6,000.	.. Do.	Do.	Do.	Do.	Do.	Do.
586. Wahegaon	Graveyard Area 3 acres. Valuation Rs. 1,000.	.. Do.	Do.	Do.	Do.	Do.	Do.
587. Do.	Masjid and Ashhoorkhana Area 50×20 ft. Valuation Rs. 2,000.	.. Do.	Do.	Do.	Do.	Do.	Do.
588. Warudi	Dargah Jamal Shah Saheb. Area 15×15 ft. Valuation Rs. 150.	.. Do.	Do.	Do.	Do.	Do.	Do.

Details of immovable properties  
assessed at more than Rs. 5 or  
valued at more than Re. 1

Village	Survey No.	Area	Assess- ment	Other properties			Details of the properties	Cash Grant or annuities if any received from Govt.	Estimated annual income	
				Village where situated	Site on which situated	Boundaries				
(9)	(10)	(11) Acres	(12) Rs.	(13)	(14)	(15)	(16)	(17)	(18) Rs.	(19)
..	..	..	..	..	..	..	Movable- property. Valuation Rs. 72.	..	..	East—Open space of Masjid. West—Courtyard. North—House of Ramnath. South—House of Govindrao Jairam.
..	..	..	..	..	..	..	..	..	..	Situated on the road of Malshen- dra.
..	..	..	..	..	..	..	..	..	..	Situated in the land of Amba Appa.
..	..	..	..	..	..	..	..	..	..	Situated in the land of Deorao Laxman Patil.
..	..	..	..	..	..	..	..	..	..	Situated in Gaothan on East of the village.
..	..	..	..	..	..	..	..	..	..	Situated in Gaothan.
..	..	..	..	..	..	..	..	..	..	Situated in the land of Deorao Bapu Mali.
..	..	..	..	..	..	..	..	..	..	Situated on North of village.
..	..	..	..	..	..	..	..	..	..	Situated in front of Dargah Gaibi Saheb.
..	..	..	..	..	Tamrind tree one. Valuation Rs. 100	..	..	..	..	East—Road. West—Village. North—Road. South—Road. East—Road to Mahori. West—Malla of Tukaram. North—Road. South—Inami land of Dargah. East—Dargah. West—House of Perdesi. North—Road. South—Road.
..	..	..	..	..	..	..	..	..	..	Situated in the land of Dagdu Police Patil.
..	..	..	..	..	..	..	..	..	..	Situated near Flour Mill in Gaothan.
..	..	..	..	..	Neem trees 2. Tamarind trees 2. Banyan tree 1. Cawit trees 2. Valuation Rs. 500.	..	..	..	..	Situated in the land of Narayan- rao Patil.
..	..	..	..	..	..	..	..	..	..	Situated in the land of Hariba Dhanger.
..	..	..	..	..	..	..	..	..	..	Situated in the land of Hariba Dhanger.
..	..	..	..	..	..	..	..	..	..	Situated in Gaothan.



District Aurangabad

Serial No. and village	Name of the Wakf	Whether the wakf is a shia or sunni wakf	Object of the wakf	Name of the wakf	Date and year of creation of the wakf	Details of wakfs, deed or deeds	
(1)	(2)	(3)	(4)	(5)	(6)	(7)	
589. Warudi ..	Graveyard Area 50×50 ft. Valuation Rs. 100.	.. Sunni	Religious	Ack. end.	Not available	Not available	Muslim Panch Mana- ging.
590. Do. ..	Masjid Area 30×20 ft. Valuation Rs. 1,500.	.. Do.	Do.	Do.	Do.	Do.	Do. ..
591. Wadi-wadi ..	Dargah Sat Syed Area 30×30 ft. Valuation Rs. 2,000.	.. Do.	Do.	Do.	Do.	M. No. 21800 4th Safar- 1301-Hijri.	Daulatkhan S/o Noor Khan.
592. Do. ..	Grave Khaja peer Area 6×6 ft. Valuation Rs. 50.	.. Do.	Do.	Do.	Do.	Not available	Do.
993. Do. ..	Graveyard Area 300×300 ft. Valuation Rs. 600.	.. Do.	Do.	Do.	Do.	Do.	Do. ..
594. Do. ..	Masjid old. (under construc- tion). Area 40×35 ft. Valuation Rs. 300.	Do.	Do.	Do.	Do.	Do.	Do. ..
595. Wakulni ..	Dargah Gaibi Peer Area 10×10 ft. Valuation Rs. 100.	.. Do.	Do.	Do.	Do.	Do.	Muslim Panch Mana- ging.
596. Do. ..	Graveyard Area 3 gunthas. Valuation Rs. 200.	.. Do.	Do.	Do.	Do.	Do.	Do. ..
597. Do. ..	Masjid Area 20×20 ft. Valuation Rs. 200.	.. Do.	Do.	Do.	Do.	Do.	Do. ..
598. Do. ..	Masjid Area 25×15 ft. Valuation Rs. 1,000.	.. Do.	Do.	Do.	Do.	Do.	Do. ..
599. Yerand- wadgaon ..	Graveyard Area 1½ gunthas. Valuation Rs. 300.	.. Do.	Do.	Do.	Do.	..	Do. ..





Details of immovable properties assessed at more than Rs. 5 or valued at more than Re. 1				Other properties			Details of the properties	Cash Grant or annuities if any received from Govt.	Estimated annual income	Remarks
Village	Survey No.	Area	Assessment	Village where situated	Site on which situated	Boundaries				
(9)	(10)	(11)	(12)	(13)	(14)	(15)	(16)	(17)	(18)	(19)
		Acres	Rs.						Rs.	
..	..	..	..	..	..	..	..	..	..	Near the House of Faqiran.
..	..	..	..	..	..	..	..	..	..	Situated in the Centre of the village.
Wadi-wadi	1	06.10	03.42	..	Tamarind tree one	..	..	..	600	East—Graveyard. West—Masjid. North—Inam land, South—Open space.
		Valuation Rs. 6,000.			Valuation Rs. 100					
..	..	..	..	..	..	..	..	..	..	Situated in the land of Mali Patil.
..	..	..	..	..	Neem tree one. Kawit tree one. Valuation Rs. 130.	..	..	..	..	Situated in the South of Dargah.
..	..	..	..	..	..	..	..	..	..	East—Survey No. 1. West—Gaathan. North—Survey No. 1. South—Village.
..	..	..	..	..	..	..	..	..	..	Situated in Pandhari.
..	..	..	..	..	Neem tree one. Kawit tree one. Valuation Rs. 50.	..	..	..	..	East—Inami land of Gosai. West—Road to Kolghar. North—Inami land of Gosai. South—Land of Beni prashad.
..	..	..	..	..	..	..	..	..	..	East—Math. West—Road. North—Road. South—Road.
..	..	..	..	..	..	..	..	..	..	Situated towards West of village
..	..	..	..	..	..	..	..	..	..	Situated on the bank of Nala West of village.

BY SECRETARY, MARATHWADA WAKF BOARD

भाग १ (औ. वि. पु.) म. शा. रा., अ. क्र.

No. WKF-MIS-4106-73.—Whereas the Government of Maharashtra under sub-section 5(1) of section 4 of Wakf Act, 1954, has forwarded a list of Wakf properties to the Marathwada Wakf Board for publication after scrutiny;

The Marathwada Wakf Board after the scrutiny is publishing the list of Wakf under sub-section 5(2) of section 4 of the said Act. If a dispute arises as to whether or not the property specified in the list is Wakf property or it pertains to Sunni or Shia Wakf, the Board, Mutwalli, or the person interested may institute a suit in a Civil Court as laid down in section 6(1) within a period of one year from the date of publication of list of Wakf under sub-section (2) of section 5.

The 22nd May 1973.

## CORRIGENDUM

भाग १ (औ. वि. पु.) म. शा. रा., अ. क्र.

No. WKF-MIS-4106-73.—In the Maharashtra Government Gazette, Aurangabad Division, Part I Supplement, dated 3rd May 1973 and dated 31st May 1973, on pages 1 and 1, respectively, the

following notification could not be published, with the list of (Sunni) Wakf;

Therefore the required notification is now published and for finality of the list the date of publication of the notification will be taken into account.

## NOTIFICATION

Whereas the Government of Maharashtra under sub-section 5 (1) of section 4 of Wakf Act, 1954, has forwarded a list of Wakf properties to the Marathwada Wakf Board for publication after scrutiny.

The Marathwada Wakf Board after due scrutiny is publishing the list of Wakf under sub-section 5 (2) of section 4 of the said Act. If a dispute arises as to whether or not the property specified in the list is Wakf property or it pertains to Sunni or Shia Wakf, the Board, Mutwalli, or the person interested may institute a suit in a Civil Court as laid down in section 6 (1) within a period of one year from the date of publication of list of Wakf published below under sub-section (2) of section 5.

SYED YASEEN,

Aurangabad :

Secretary,

The 25th May 1973.

Marathwada Wakf Board, Aurangabad.

OFFICE OF THE  
DISTRICT WAKF OFFICE  
JALNA

## FORM A

(See Rule 4)

LIST OF (SUNNI) WAKFS IN THE HYDERABAD AREA  
OF THE STATE OF MAHARASHTRA

## PART B

[Wakfs having an annual income of more than ten thousand rupees or having properties valued at rupees one lakh.]

## PART B

(Wakfs having an annual income of more than ten thousand)

## District Aurangabad

Serial No. and village	Name of the Wakfs	Whether the wakf is a shia or sunni wakfs	Object of the wakfs	Name of the wakf	Date and year of creation of the wakf	Details of wakfs deed or deeds	Name of the mutawalli
(1)	(2)	(3)	(4)	(5)	(6)	(7)	(8)
1. Hatwan ..	Dargah Sultan Bibi Saheba, Dargah Mahboob Bibi Saheba, Dargah Khairiyat Khan Eatehan Masjid and Grave Yard Area 450 × 150 ft. Valuation Rs. 25,000.	Sunni	Religious	Ack. Endt.	Not available	(1) M.No. 2053 21-12-1296. Fasli. (2) M. No. 1851 31 Shahravaf 1303-Fasli.	Yasin Khan Noor Khan
2. Jalna .. (Qadradab).	Dargah Hazrath Janulliah Shah alongwith Khanqah, Masjid & Graves. Situated in survey No. 382 Area as per plan. Valuation Rs. 1,00,000.	Sunni	Religious	By Naser Shah Alam-Badshah.	Not available	1. M. No. 1403 30-5-1300-Fasli. 2. M. No. 1402 30-5-1300-Fasli.	Khuddams Managing

**Taluka Jalna**

Remarks

Valuation Rs. 3,50,000.

39,000

I.—House Nos.2/13, (2) 3/13, (3) 4/14, (4) 5/18, (5) 6/19, (6) 7/21, (7) 8/327, (8) 9/22, (9) 10/22, (10) 11/23, (12) 12/294, (13) 13/215, (14) 14/215, (15) 15/216, (16) 16/285, (17) 17/20, (18) 18, (19) 19/282, (20) 20/283, (21) 20/1/89, (7) Silver spoon 40 tolas value Rs. 100.

## District Aurangabad

Serial No. and village	Name of the wakfs	Whether the wakf is ashia or sunni wakfs	Object of the wakfs	Name of the wakf	Date and year of creation of the wakf	Details of wakfs deed or deeds	Name of the mutawalli
(1)	(2)	(3)	(4)	(5)	(6)	(7)	(8)
2. Jalna—Cont. (Qadradabad).	..	..	..	..	..	..	..

Details of immovable properties assessed at more than Rs. 5 or valued at more than Re. 1				Other properties			Details of the properties	Cash Grant or annuities if any received from Govt.	Estimated annual income	Remarks
Village	Survey No.	Area	Assess- ment	Village where situated	Site on which situated	Boundaries				
(9)	(10)	(11)	(12)	(13)	(14)	(15)	(16)	(17)	(18)	(19)
									Rs.	
			(22) 21/278, (23) 22/277, (24) 23/272, (25) 24/276, (26) 25/27, (27) 26/25, (28) 27/22, (29) 28/28, (30) 29/29, (31) 30/30, (32) 31/38, (33) 32/293, (34) 33/40, (35) 34/342, (36) 35/41, (37) 36/341, (38) 37/42, (39) 38/343, (40) 39/344, (41) 40/319, (42) 41/343, (43) 42/326, (44) 43/229, (45) 44/228, (46) 45/248, (47) 46/347, (48) 47/330, (49) 48/336, (50) 49/340, (51) 50/355, (52) 51/349, (53) 52/350, (54) 53/351, (55) 54/358, (56) 55/357, (57) 56/354, (58) 58/686, (59) 59/517, (60) 60/1087, (61) 61/1088, (62) 62/1104, (63) 63/1155, (64) 64/415, (65) 65/453, (66) 66/67, (67) 67/68, (68) 68/389, (69) 69/70, (70) 70/1621, (71) 71/1619, (72) 72/1620, (73) 73/1403, (74) 74/1205, (75) 75/76, (76) 76/1070, (77) 77/78, (78) 78/1062, (79) 79/1037, (80) 79/1, (81) 80/82, (82) 81/82, (83) 82/84, (84) 83/85, (85) 84/141, (86) 85/85/263, (87) 86/88, (88) 87/89, (89) 88/90, (90) 89/39, (91) 90/92, (92) 91/1204, (93) 92/94, (94) 93/95, (95) 94/96, (96) 95/97, (97) 96/98, (98) 97/99, (99) 98/100, (100) 99/1811, (101) 100/102, (102) 101/103, (103) 102/104, (104) 103/207, (105) 104/106, (106) 105/107, (107) 106/108, (108) 107/109, (109) 108/110, (110) 109/1188, (111) 110/111, (112) 111/891, (113) 112/114, (114) 113/115, (115) 114/116, (116) 115/1473, (117) 116/118, (118) 117/387, (119) 118/120, (120) 119/71, (121) 120/1224, (122) 121/456, (123) 122/124, (124) 123/125, (125) 124/125.			(8) Wooden under cash box. value Rs. 200. consideration.) (9) Wooden Almirahs 3 value Rs. 150. (10) Zink sheets 450 value Rs. 9,000. (11) Miscella- neous articles value Rs. 2,664.  Total Value Rs. 14,400.		Plat Forms, Tinsed etc. for Shops. But since last 10 or 12 years the Jalna Municipality had occupied the said Mangal Bazar and the income from the bazar is being recovered by Municipality, Jalna. Regarding this the M. W. B. it is learnt is taking steps to approach the Court of Law.		
			II.—(1) 1/2411, (2) 2/2410, (3) 3/2409, (4) 4/2408, (5) 5/2407, (6) 6/2406, (7) 7/2405, (8) 8/2404, (9) 9/2503, (10) 10/2402, (11) 11/2401, (12) 12/2400, (13) 13/2399, (14) 14/2398, (15) 15/2397, (16) 16/2396.							
			III.—(1) 1/313, (2) 2/314, (3) 3/315, (4) 4/316, (5) 5/317, (6) 6/318, (7) 7/312, (8) 8/311, (9) 9/310, (10) 10/309, (11) 11/308, (12) 12/307, (13) 13/306, (14) 14/305, (15) 15/304, (16) 16/303, (17) 17/239, (18) 18/302.							
			IV.—(1) 1, (2) 18, (3) 38/49, (4) 40/319, (5) 101/143, (6) 2/18, (7) 3/2, (8) 4/3, (9) 5/2, (10) 13/34, (11) 6/1, (12) 7/2, (13) 8/3, (14) 9/4, (15) 10/5, (16) 11/6, (17) 12/7, (18) 13, (19) 14, (20) 19, (21) ..., (22) 66, (23) 93, (24) 106, (25) 114, (26) 99/1811, (27) ..., (28) 232/703, (29) 235, (30) 236, (31) 237.							
Rs. 3.75,000							1,75,100	14,400	41,512-57	Rs. 57,312



---

---

**FORM A**

(See Rule 4)

**LIST OF (SUNNI) WAKFS IN THE HYDERABAD AREA  
OF THE STATE OF MAHARASHTRA**

**PART C**

[Means other than shown in category A and B.]

---

---

## PART C

(Means other than shown in category A and B)

## District Aurangabad

Serial No. and village	Name of the Wakfs	Whether the wakf is ashia or sunni wakfs	Object of the wakfs	Name of the wakf	Date and year of creation of the wakf	Details of wakfs deed or deeds	Name of the mutawalli
(1)	(2)	(3)	(4)	(5)	(6)	(7)	(8)
1. Akola	.. Dargah Syed Shah Ali and Grave Yard Area 130×120 ft. Valuation Rs. 300.	.. Sunni	Religious	Ack. Endt.	Not available	M.No. 26546 15th Zilhaj 1301-Hijri.	Syed Noor-ud-din of Syed Burhan.
2. Badnapur	.. Dargah Kalba Abbas Area 30×30 ft. Valuation Rs. 5,000.	.. Do.	Do.	Do.	Do.	M.No. 26095 25th Ziqad 1301-Hijri.	Mohd. Jamal Mohd. Nawaz.
3. Do.	.. Jamamasjid, Deeni School and three Graves. Area 80×66 ft. Valuation Rs. 10,000.	.. Do.	Do.	Do.	Do.	M. No. 2038 27th Dai 1318-Fasli.	Qazi Gulam Mohi-uddin son of Afzal-uddin.
4. Do.	.. Gulzar Masjid alongwith Dargah Karam Ali Shah and Ashboorkhana. Area 77×55 ft. Valuation Rs. 5,000.	Do.	Do.	Do.	Do.	Not available	Muslim panch manag- ing.
5. Bhatapuri	.. Dargah Malang Shah Wali, Chilla Mahboob Subhani, Masjid and Grave Yard (Takia). Area 50×50 ft. Valuation Rs. 500.	Do.	Do.	Do.	Do.	Do.	Peer Shah Hussain Shah.
6. Dabhadi	.. Moti Masjid Area 100×80 ft. Valuation Rs. 3,000.	Do.	Do.	Do.	Do.	M.No. 702 24th Bahman 1326-Fasali	Ahmad Azizuddin son of Mohd. Afazal.
7. Dhasla	.. Dargah Hazrath Sk. Ziya-uddin and Baha-uddin Saheb. Area 85×85 ft. Valuation Rs. 250.	Do.	Do.	Do.	Do.	Not available	Sk. Osman Wazir.
8. Gawlipokhri..	Dargah Hazrath Shah Jung Saheb. Area 25×25 ft. Valuation Rs. 100.	Do.	Do.	Do.	Do.	Do.	Muslim panch manag- ing.
9. Ghotan	.. Masjid and Chilla Peer Dawal Malik. Area 42×37 ft. Valuation Rs. 500.	Do.	Do.	Do.	Do.	Do.	Shaikh Lal.

Details of immovable properties assessed at more than Rs. 5 or valued at more than Re. 1				Other properties			Details of the properties	Cash Grant or annuities if any received from Govt.	Estimated annual income	Remarks
Village	Survey No.	Area	Assessment	Village where situated	Site on which situated	Boundaries				
(9)	(10)	(11)	(12)	(13)	(14)	(15)	(16)	(17)	(18)	(19)
		Acres	Rs.						Rs.	
Akola ..	36	4-27	6-43	..	..	..	..	..	550	East—Public way. West—Survey No. of Sk. Ismail Sahab. North—Cart way to Georai Bazar. South—Survey No. of Sk. Ismail Sahab.
as per J.B. Valuation Rs. 2,500.										
Badnapur	34	10-23	11-14	..	..	..	..	..	1,000	Situated in survey No. 72.
	72	2-32	10-72							
Total ..	2	13-15	21-86							
as per VII-XII. Valuation Rs. 7,500.										
Do. ..	52	34-25	54-00	..	Neem trees 2	..	Movable property	..	5,350	East—House of Roshan Khan.
	66	26-13	53-00		Sankeshwar trees 2.		Valuation			West—Open plot of Muslims and house of Abdul Rahman.
	67	25-09	40-50		Valuation Rs. 130.		Rs. 420.			North—Public way.
	74	13-15	25-50		Well.					South—Aurangabad to Jalna Road.
Total ..					Valuation Rs. 2,000.					
as per J.B. 4 Valuation Rs. 48,000.					Open plot	North side	Janemaz etc.	..	156	East—Public way and house of Rahman Halwai.
..	..	..	..	..	Area 37 × 29 ft.	of masjid.	Valuation			West—Public way and house of Ahmad Manyar.
					Valuation Rs. 1,000.		Rs. 500.			North—House of Qadar Baig Chaudhari.
					Neem tree 1					South—Public way and house of Qadar Baig.
					Jamun tree 1					
					Panga tree 1					
					Gulmoha tree 1					
					Valuation Rs. 65.					
					Well one					
					Valuation Rs. 2,500.					
Bhatapuri	213	2-30	5-14	..	Neem tree 1	..	..	..	150	Situated in survey No. 213.
as per VII-XII Valuation Rs. 2,000.					Tamarind trees 2					
					Valuation Rs. 100.					
		60,000			10,795		920		7,200	
Dabhadi	34	8-34	3-85	..	..	..	Books	..	2,000	East—Road.
	41	4-30	7-65				Wall clock			West—Road.
as per J.B.	83	25-33	16-28				Coffin			North—House of Wasifuddin.
	84	36-34	30-85				Value Rs. 350.			South—Open space and Road.
	97	34-30	28-28							
Pimpalgaon	50	32-07	20-25							
tq. B'dan.	51	22-13	21-15							
Total ..	7									
as per VII-XII. Valuation Rs. 61,500.										
Dhasla ..	52	21-22	20-71	..	..	..	..	..	3,400	East—Agrl. land of Bhausingh.
	71	35-34	18-00							West—Agrl. land of Sitaram.
Total ..	2									North—Open land of Shamlal.
Valuation Rs. 27,000.										South—Grave Yard.
Gawlipokhri	42	36-25	10-28	Gawli pokhri.	Neem trees 3	..	..	..	150	Situated in survey No. of Gopal-rao son of Harihar Rao.
as per VII-XII. Valuation Rs. 7,000.					Babool tree 1					
					Valuation Rs. 100.					
Ghotan ..	19	7-20	14-00	..	..	..	..	..	300	East—Public way.
as per J.B. Valuation Rs. 3,000.										West—Kotha of Taty.
										North—Public way.
										South—Open land of Dada Patil.

## District Aurangabad

Village	Name of the wakfs	Whether the wakf is a shia or sunni wakfs	Object of the wakfs	Name of the wakf	Date and year of creation of the wakf	Details of wakfs deed or deeds	Name of the mutawalli
(1)	(2)	(3)	(4)	(5)	(6)	(7)	(8)
10. Gewrai	Masjid and Dargah Shah Rafiuddin Saheb, Area 200 × 100 ft. Valuation Rs. 5,000.	— Sunni	Religious	Ack. Endt.	Not available	M. No. 498 30th Asan 1296 Fasali.	Mohiuddin and others.
	29,650						
11. Jalna	Ashoorkhana Tatti Walajah, Area 144 × 85 ft. Valuation Rs. 50,000.	Do.	Do.	Do.	Do.	Not available	Haleema Begum.
12. Do.	Dargah Syed Ahmad Sher Sarwar, alongwith Masjid, Musafirkhana and Grave Yard Area 128 × 74 ft. Valuation Rs. 13,000.	Do.	Do.	Do.	Do.	M. No. 28819 1302-Hijri.	Syed Jani Syed Hussain.
13. Do.	Dargah Nasirullah, Shah Qadri, Area 66 × 42 ft. Valuation Rs. 5,000.	Do.	Do.	Do.	Do.	Not available	Sk. Badruddin Sk. Fazluddin.
14. Do.	Dargah Shah Dawal Saheb, Bazar Mohalla Area 76 × 55 ft. Valuation Rs. 2,000.	Do.	Do.	Do.	Do.	Do.	Muslim panch managing.
15. Jalna (New)	Badli Masjid, alongwith Grave Yard Area 90 × 65 ft. Valuation Rs. 25,000.	— Do.	Do.	Do.	Do.	Do.	Abdul Aziz, Cloth merchant, Kapda Bazar, Jalna.
16. Do.	Masjid, Dargah, Darwaza, M. C. No. 2330-K Area 70 × 15 ft. Valuation Rs. 20,000.	— Do.	Do.	Do.	Do.	Do.	Muslim panch managing.
17. Do.	Choti Masjid Baidpura, M. C. No. 2167 Area 50 × 40 ft. Valuation Rs. 20,000.	— Do.	Do.	Do.	Do.	Do.	Do.

Details of immovable properties assessed at more than Rs. 5 or valued at more than Re. 1				Other properties			Details of the properties	Cash Grant or annuities if any received from Govt.	Estimated annual income	Remarks
Village	Survey No.	Area	Assessment	Village where situated	Site on which situated	Boundaries				
(9)	(10)	(11)	(12)	(13)	(14)	(15)	(16)	(17)	(18)	(19)
		Acres	Rs.						Rs.	
Gevrai ..	15	25.27	43.39	Georai	Open plot	Near masjid.	Janamaz	..	5,600	East—Way and house of Faqirs.
	16	17.25	29.89		Area 30 gunthas		Valuation			West—House of Venkatesh Rao Patil.
	17	18.16	18.35		Valuation Rs. 250.		Rs. 200.			North—Open space of Gaothan and road.
	18	22.30	22.17							South—Public way.
	19	24.14	23.94							
	22	26.24	31.82							
Total ..	6									
as per VII-XII. Valuation Rs. 98,000.										
..	..	..	..	..	(i) Rooms 2	On either side	..	..	128	East—Open space.
					Area 10 × 6 ft each.	of Ashoorkhana				West—Open space.
					(ii) Big Godown 2	On West side				North—Seri and Godown.
					M.Nos. 982 & 983.	of masjid.				South—Seri and house.
					Valuation Rs. 12,000.					The entire open land belonging to the Ashoorkhana was sold to Shri Bhikulal Marwadi by the Trustee.
Jalna ..	2	6.03	7.29	Jalna	Neem tree 2	..	..	..	1,000	East—Kundlika River.
	101	6.16	6.95		Valuation Rs. 100.					West—Cart way to old Jalna.
	102	3.18	4.43							North—Cart way and Kundlika River.
	103	2.18	2.57							South—Grave Yard.
Total ..	4									Note.—The Inamdar has mortgaged Inami land survey No. 2 to Shri Shantilal who has constructed Dal Mill thereon.
as per J.B. Valuation Rs. 8,000.										
..	..	..	..	..	Room one	..	Lamp, Gilaf	..	25	East—Grave Yard survey No. of Asruba.
					Area 10 × 6 ft.		Valuation Rs. 30.			West—Grave Yard and Road Jalna to Bhokardan.
					Neem trees 4					North—Survey No. of Asruba.
					Valuation included with the main wakf.					South—Road to Aurangabad.
..	..	..	..	..	Open space	..	..	..	144	East—Road.
					Area 150 × 150 ft.					West—Lane.
					M. N. No. 882.					North—House of Mahadu and others.
					Valuation Rs. 300.					South—Shops of Dargah.
..	..	..	..	..	Rooms three,	Inside the masjid.	Janamaz,	..	1,000	East—Government Road.
					Rooms two,	North-West side.	4 Carpets and wall,			West—Street.
					Area 10 × 6 ft. each.	side.	clocks 2			North—House of Dada Miyan.
					Room one	South-West side.	Value			South—Street.
							Rs. 500.			
					Room two	East of the masjid.				
					Area 10 × 10 ft.	Under the masjid.				
					Shops two	At Kapda Bazar.				
					Area 10 × 18 ft.					
					House one					
					Total value					
					Rs. 8,000.					
..	..	..	..	..	Shop one	..	Janamaz	..	120	East—Government Road.
					M. C. No. 2260		4 wall-clock			West—House of Munir Miyan.
					Area 30 × 12 ft.		valuation			North—Road.
					House one		Rs. 120.			South—House of Ibrahim Painter.
					M. C. No. 2313					
					Area 50 × 15 ft.					
					Valuation Rs. 1,500.					
..	..	..	..	..	Open space	..	Janamaz 4	..	400	East—Road.
					Area 50 × 30 ft.		Wall-clock			West—Land of Masjid.
					House one		Valuation			North—Govt. street.
					M. C. No. 3584		Rs. 200.			South—House of Panchayat.
					Valuation Rs. 1,500.					
					Room one	Adjacent to masjid.				
					Godown one 2167.					

## District Aurangabad

Serial No. and Village	Name of the Wakfs	Whether the wakf is a shia or sunni wakfs	Object of the wakfs	Name of the wakf	Date and year of creation of the wakf	Details of wakfs deed or deeds	Name of the mutawalli
(1)	(2)	(3)	(4)	(5)	(6)	(7)	(8)
18. Jalna	.. Masjid, Kabadi Mohalla, Area 68 × 56 ft. Valuation Rs. 25,000.	.. Sunni	Religious	Ack. Endt.	Not available	Not available	Muslim panch managing.
19. Do.	.. Moti Masjid (Sadar Bazar), M. C. No. 3144 Area 80 × 25 ft. Valuation Rs. 20,000.	Do.	Do.	Do.	Do.	Do.	Wakf Committee, Jalna.
20. Do.	.. Masjid, Manyaran, Pani Darwaza, M. C. No. 445. Area 40 × 50 ft. Valuation Rs. 30,000.	Do.	Do.	Do.	Do.	Do.	Muslim panch managing.
21. Do.	.. Masjid, Station, Area 243 × 138 ft. Valuation Rs. 15,000.	Do.	Do.	Do.	Do.	Do.	Wakf Committee, Jalna.
22. Do.	.. Gulzar Masjid, Mangal Bazar, Area 65 × 48 ft. Valuation Rs. 15,000.	Do.	Do.	Do.	Do.	Do.	Do.
23. Do.	.. Masjid Qazipura, Sadar Bazar, Area 30 × 15 ft. Valuation Rs. 10,000.	Do.	Do.	Do.	Do.	Do.	Muslim panch managing.
24. Do.	.. Masjid Gul-e-Daudi, Tattupura, M. C. No. 1277 Area 100 × 60 ft. Valuation Rs. 5,000.	Do.	Do.	Do.	Do.	Do.	Do.
25. Do.	.. Masjid Ambad Bas and Grave Yard, M. C. No. 2856 Area 80 × 50 ft. Valuation Rs. 18,000.	Do.	Do.	Do.	M. No. 14767 1299-Hijri.	Do.	Syed Mohammad Syed Zainuddin.



Details of immovable properties assessed at more than Rs. 5 or valued at more than Re. 1

Village	Survey No.	Area	Assessment	Other properties			Details of the properties	Cash Grant or annuities if any received from Govt.	Estimated annual income	Remarks
				Village where situated	Site on which situated	Boundaries				
(9)	(10)	(11)	(12)	(13)	(14)	(15)	(16)	(17)	(18)	(19)
..	..	Acres	Rs.	Jalna	Room one Area 10 x 10 ft. Room one Area 10 x 6 ft. Valuation Rs. 500. Small houses 3, (tin shed) Valuation Rs. 3,000. Shops 3 Valuation Rs. 3,000. Neem trees 5 Valuation Rs. 400. Houses 7 M. C. Nos. 853/1, 853/2, 852, 580/1, 580/2, 580/3, 580/4.	North of masjid. South of masjid.  South of masjid.  Situating at Kabadi Mohalla.	Wall-clock, Janemaz Valuation Rs. 250.	..	Rs. 500	East—Road. West—House of Gulab Miyan. North—House of Amir Pahelwan. South—Road.
..	..	..	..	..	Shops 5 M. C. Nos. 3944, 3945, 3946, 3947 and 3948. Total Valuation Rs. 25,000. Coconut tree one Badam tree, Valuation Rs. 150.	..	Janemaz Valuation Rs. 390.	..	2,500	East—Road. West—House of Mangal Khan. North—Cement road. South—Public way.
..	..	..	..	..	Room one Area 15 x 8 ft.  Shops three Area 10 x 6, 7 x 15, 7 x 15. Shop one Area 11 x 9 ft. Total Valuation Rs. 6,000.	Adjacent to masjid on North side. Eastern side of masjid.  Western side of masjid.	Janemaz Valuation Rs. 500.	..	500	East—House of Abdul Aziz. West—Godown. North—House of Sk. Farid. South—Cement road.
..	..	..	..	Jalna	House ten alongwith open land as per plan.	..	..	..	926	East—Road. West—Open plot of Mohd. Fazil. North—Open plot of Mohd. Fazil. South—Road to Ambad.
..	..	..	..	Do.	Rooms two Area 16 x 9 ft. Shops three Valuation Rs. 1,500. Neem trees two Valuation Rs. 200. Houses two M. C. No. 1852, Area 30 x 15 ft. Valuation Rs. 1,000.	Adjacent to masjid.   Western side of masjid.	Wall-clock Janemaz Valuation Rs. 300.	..	750	East—Forest Office. West—Road to Mangal Bazar. North—Forest office. South—Road to Mangal Bazar
..	..	..	..	Do.	Urinal one Vrs. Store Room one Area 10 x 10 ft. Shop one Area 15 x 15 ft. Total Valuation Rs. 500.	..  South of the masjid.	Chatai Valuation Rs. 200.	..	300	East—Street. West—Street. North—House of Syed Abdul Nabi. South—Government Road.
..	..	..	..	Do.	House one M. No. 1369 Valuation Rs. 1,400. Well one Value Rs. 10,000. Open land Area 2½ acres Valuation Rs. 1,000. Tamarind trees 2 Valuation Rs. 100.	Adjacent to masjid.  In front of masjid.  Around the masjid.	Mats, Janemaz Valuation Rs. 50.	..	360	East—Public way. West—Malla of Mohaniraj. North—Grave Yard. South—House of Rahimuddin.
Indawadi	19	33.08	21.00	Do.	House 1, Value Rs. 500. Neem trees 5 Value Rs. 125. Ritha tree 1 Value Rs. 50.	North of masjid.	..	..	500	East—Open space of masjid. West—Road. North—Open space and house. South—Well.

as per J.B. Valuation Rs. 15,000.

## District Aurangabad

Serial No. and Village	Name of the Wakfs	Whether the wakf is a shia or sunni wakfs	Object of the wakfs	Name of the wakf	Date and year of creation of the wakf	Details of wakfs deed or deeds	Name of the mutawalli
(1)	(2)	(3)	(4)	(5)	(6)	(7)	(8)
26. Jalna	.. Akeli Masjid, M. C. No. 3138, Area 45 × 40 ft. Valuation Rs. 20,000.	Sunni	Religious	Ack. Endt.	Not available	Not available	Muslim panch managing.
27. Do.	.. Masjid Head Quarters, Pension pura and 3 graves and open plots. Total Area 305 × 196 fts. Valuation Rs. 15,000.	Do.	Do.	Do.	Do.	Do.	Do.
28. Do.	.. Masjid Mohalla Rahman Ganj, Area 70 × 36 fts. M. C. No. 2530. Valuation Rs. 20,000.	Do.	Do.	Do.	Do.	Do.	Do.
29. Do.	.. Madina Masjid, Bazar Mohalla, Area 75 × 50 ft. Valuation Rs. 20,000.	Do.	Do.	Do.	Do.	Do.	Do.
30. Do.	.. Masjid Bagban alongwith Graves Bagban Mohalla, M.C. No. 615 Area 200 × 100 ft. Valuation Rs. 10,000.	Do.	Do.	Do.	Do.	Do.	Do.
31. Do.	.. Masjid Manik Shah, Mohalla Manyaran Area 100 × 125 ft. Valuation Rs. 5,000.	.. Do.	Do.	Do.	Do.	Do.	Do.
32. Do.	.. Masjid and 2 graves, Mohalla Afgan, M.C. No. 1171, Area 100 × 75 ft. Valuation Rs. 7,000.	.. Do.	Do.	Do.	Do.	Do.	Do.

Details of immovable properties  
assessed at more than Rs. 5 or  
valued at more than Re. 1

Village	Survey No.	Area	Assessment	Other properties			Details of the properties	Cash Grant or annuities if any received from Govt.	Estimated annual income	Remarks
				Village where situated	Site on which situated	Boundaries				
(9)	(10)	(11)	(12)	(13)	(14)	(15)	(16)	(17)	(18)	(19)
									Rs.	
..	..	..	..	Jalna	Room one Area 15 × 10 ft. Valuation Rs. 500.	Inside the masjid.	Janamaz Valuation Rs. 300.	..	300	East—Road. West—House of masjid. North—Lane. South—Road.
..	..	..	..	Do.	Houses two (Religious schools) Valuation Rs. 8,000.	Adjacent to masjid on Western side.	Janamaz wall-clock etc. Valuation Rs. 175.	..	120	East—Road. West—Open land and way. North—Nala. South—Road to P.W.D. Office.
..	..	..	..	Do.	Rooms 3 Valuation Rs. 1,500. Neem trees 4 Jamun tree 1 Valuation Rs. 250. Well one Well one Valuation Rs. 5,000.	Inside the masjid. Outsidethemasjid.	Janamaz coffin. Valuation Rs. 250.	..	200	East—House of Bhagwanrao Teli. West—House of Abdul Gaffar Saheb. North—Public Way. South—House of Abdul Hafeez Saheb.
..	..	..	..	Do.	House one Valuation Rs. 800.	E.—Road. W.—Street. N.—House of Ram-chandra. S.—Godown.	Janamaz coffin. Valuation Rs. 250.	..	800	East—Way. West—House of Shri Lal Mohd. North—House of masjid. South—Road.
..	..	..	..	Do.	Small houses and shops 13 M.C. Nos. 871, 872, 873, 874, 876, 877, 878, 882, 884, 885, 886, 887, 888. Valuation Rs. 15,000. House one Valuation Rs. 3,000.	..	Wall-clock, Mats, etc. Valuation Rs. 200.	..	400	East—Malgies of Harishchandra Dukhi. West—Public road. North—Survey No. 542 of Harishchandra. South—Public way.
..	..	..	..	Do.	Rooms 6 Valuation Rs. 2,500.	South side of masjid.	Janamaz, wall-clock, etc. Valuation Rs. 100.	..	512*	East—Public way. West—Open space and Mahadev Temple. North—Survey No. 542 of Harishchandra. South—Public way.
..	..	..	..	Do.	One open space Area 109 × 160 ft. Valuation Rs. 1,000. One house. One house. Valuation Rs. 3,000. Mango trees 7. Neem trees 4. Valuation Rs. 500. Store Room of masjid. Valuation Rs. 1,000.	Adjacent to masjid on North side. Adjacent to masjid situated at Gawli mohalla o'd Jalna.	Wall-clock Janamaz. Valuation Rs. 150.	..	300	East—Public way. West—House of Mohd. Saheb. North—Public way. South—Lane.
..	..	..	..	..	Two Rooms. (Valuation included with main Wakf.) Two houses Value Rs. 6,000. One house M. C. No. 986. dedicated by Mohd. Osman. Valuation Rs. 5,000. Neem trees 3. Valuation Rs. 150.	Adjacent to masjid on south-north side. Adjacent to masjid in Salisaheb mohalla.	Janamaz. Wall-clock etc. Valuation Rs. 300.	..		

## District Aurangabad

Serial No. and village	Name of the wakfs	Whether the wakf is a shia or sunni wakf	Object of the wakfs	Name of the wakif	Date and year of creation of the wakf	Details of wakfs deed or deeds	Name of the mutawallis
(1)	(2)	(3)	(4)	(5)	(6)	(7)	(8)
33. Jalna	Masjid Reshamgaran, Tattupura Area 72 × 55 ft. Valuation Rs. 5,000.	Sunni	Religious	Ack. End.	Not available	Not available	Abdul Karim Abdul Razzaq.
34. Jalna	Mosjid Memaran M. C. No. 1695. Area 75 × 50 ft. Valuation Rs. 7,000.	Do.	Do.	Do.	Do.	Do.	Muslim panch managing.
35. Jalna	Kak Masjid (Masjid Jamsheedia). Mohalla Itwara. Area 300 × 300 ft. Valuation Rs. 25,000.	Do.	Do.	Do.	Do.	Do.	Abdul Kareem.
36. Jalna	Masjid Osmania M. No. 1222 Old. Area 75 × 50 ft. Valuation Rs. 25,000.	Do.	Do.	Do.	Do.	Do.	Muslim panch managing.
37. Jalna	Jama Masjid Malipura Along with Graveyard. M. C. No. 1235. Area 284 × 273 ft. Valuation Rs. 18,000.	Do.	Do.	Do.	Do.	Do. M. No. 493 29th Aban 1296-Fasli.	Do.
38. Jalna	Sarai Meer Alam Area 900 × 150 ft. Valuation Rs. 1,50,000.	Do.	Do.	Do.	Do.	Do.	Do.
39. Kalegaon-sindhi.	Masjid Area 67 × 41 ft. Valuation Rs. 1,200.	Do.	Do.	Do.	Do.	M. No. 30424 8th Jamad-jusani 1302-Hijri.	Mohd. Nawaz sor of Mohd. Sharif.

Details of immovable properties assessed at more than Rs. 5 or valued at more than Re. 1				Other properties			Details of the properties	Cash grant or annuities if any received from Govt.	Estimated annual income	Remarks
Village	Survey No.	Area	Assessment	Village where situated	Site on which situated	Boundaries				
(9)	(10)	(11)	(12)	(13)	(14)	(15)	(16)	(17)	(18)	(19)
..	..	..	..	..	One Room. Valuation Rs. 1,500. 3 Neem trees. 1 tamarind tree. Valuation Rs. 150. Open space. Area 60 x 60 ft. Valuation Rs. 500. Two rooms. M. C. No. 1095. Valuation Rs. 1,000.	Adjacent to masjid.	Janamaz. Valuation Rs. 20.	..	Rs. 60	East—Road. West—Road. North—Road. Souht—Open plot of masjid Gule Daudi.
..	..	..	..	..	4 Neem trees. 7 Mango trees. 1 Ritha tree. Valuation Rs. 75. Open space. Area 160 x 100 ft. Valuation Rs. 2,000.	In the compound of masjid.	Janamaz. Valuation Rs. 28.	..	Rs. 190	East—Road and town Hall. West—House of Fateh Mohd. North—Road. South—Road.
508	17 31	13 50	Jalna	7 Arches (open rooms) A. 300 x 200 ft. Valuation Rs. 5,000.	..	Janamaz Wall-clock. Valuation Rs. 180.	..	Rs. 286	East—House of Nizamuddin. West—Road. North—Open space and way. South—Govt. Road and Sarai.	
509	08 32	13 02	Do.	1 open plot. Area 1 acre. Valuation Rs. 800.	..	..	..	..	..	..
..	26 23	26 52	..	One Room. Ar. Valuation Rs. 2,000. 2 Mango trees. Valuation Rs. 100. Open space. Area 100 x 100 ft. Valuation Rs. 2,000.	Behind the masjid.	Janamaz. wall-clock. Valuation Rs. 200.	..	Rs. 300	East—House of Shanrati. West—Public way. North—House of Shankar Hotelwala. South—Public way.	
S. Room 1. Houses 2. M. C. Nos. 1222 and 1206. Valuation Rs. 3,000.	..	..	..	..	1 house on western side of masjid and other is in the same locality.	..	..	..	..	..
Garamgaon	125 158	26 16 00 18	13 00 01 12	..	Open plat. Area E. 107. W. 273. N. 259. S. 284 ft. Valuation Rs. 8,000.	..	Janamaz. wall-clock. Valuation Rs. 1,000.	..	Rs. 5,000	East—Road. West—House of Rambhau. North—Road. South—Road.
Ranwadi	33 73 31 32 33 51 55	08 01 07 01 05 39 36 19 35 05 25 37 30 25	12 00 10 00 08 57 50 57 50 57 32 57 42 00	..	3 Houses and 4 shops. 6 Houses. (Valuation included in the main wakf. Neem trees 2. Valuation Rs. 50.	On West side.	..	..	..	..
Jalna	326 327	19 38 25 03	10 00 11 00	..	..	..	..	..	..	..
Valuation Rs. 52,000.				..	..	..	..	..	..	..
..	..	..	..	Jalna	1 Godown. M. C. No. 11. Valuation Rs. 5,000.	..	..	..	Rs. 240	East—Bungalow of Pestamji Maherbanji. West—Bungalow of Bhasker Rao Vakil. North—Road. South—Open land.
Kalegaon-sindhi.	147 148	22 19 20 01	18 00 18 00	..	..	..	..	..	Rs. 700	East—House of Sk. Zahuruddin and open plot of Balaji Dajiba. West—Public way. North—Cart way to Jalna. South—Open plot of Md. Osman and others.
2				Valuation Rs. 30,000.						

## District Aurangabad

Serial No. and village	Name of the wakf	Whether the wakf is a shia or sunni wakf	Object of the wakf	Name of the wakf	Date and year or creation of the wakf	Details of wakfs deed or deeds	Name of the mutawalli
(1)	(2)	(3)	(4)	(5)	(6)	(7)	(8)
40. Malipimp- gaon.	Dargah peer Saheb .. Masjid and Gravayard. Area 300 x 150 ft. Valuation Rs. १,000.	.. Sunni	Religious	Ack. End.	Not avaiiable	M. No. 1306 1299-Fasli.	Syed Noor Syed Meeran.
41. Nasadgaon ..	Grave of peer Syed .. Nasiruddin shah and Gravayard. Area 300 x 300 ft. Valuation Rs. 100.	.. Do.	Do.	Do.	Do.	Not availble.	Shaikh Rahman.
42. Nidhana ..	Daragah Nirgun shah Wali .. Area 1 gunta. Valuation Rs. 1,000.	Do.	Do.	Do.	Do.	M. No. 25844 1301-Hijri.	Syed Dada Syed Rahman.
43. Nipanipokhri	Grave peer Banna saheb and Gravayard. Area 33 x 33 ft. Valuation Rs. 100.	Do.	Do.	Do.	Do.	M. No. 968 22nd Farwardi 1297, Fasli.	Budhan shah Hussain Shah.
44. Ner ..	Jame Masjid (Moti Masjid) Area 57 x 35 ft. Valuation Rs. 10,000.	Do.	Do.	Do.	Do.	Not available	Abdul Rahman Miranji.
45. Nikhlakh ..	Masjid .. .. Area 49 x 40 ft. Valuation Rs. 5,000.	Do.	Do.	Do.	Do.	Do.	Dildar shah Hussain shah.
46. Pune gaon ..	Masjid .. .. Area 35 x 35 ft. Valuation Rs. 20,000.	Do.	Do.	Do.	Do.	Do.	Muslim panch manga- ing.
47. Panchwadgaon	Dargah Shah Dawai Saheb .. Area 12 x 12 ft. Valuation Rs. 500.	Do.	Do.	Do.	Do.	Do.	Mahtab Khan Saheb Khan.
48. Pirsawangi ..	Dargah Hazrath Bale Saheb Area 295 x 155 ft. Valuation Rs. 7,000.	Do.	Do.	Do.	Do.	Do.	Meher Khan.
49. Rala ..	Dargah Naugaz Wali and .. Gravayard. Area 60 x 40 ft. Valuation Rs. 400.	Do.	Do.	Do.	Do.	Do.	Karim shah Garib shah and others.
50. Selgaon ..	Dargah Hazrath Syed Ismail Shah Miyan. Area 80 x 60 ft. Valuation Rs. 1,000.	Do.	Do.	Do.	Do.	Do.	Mohd. Hussain Mohd. Hafiz.
51. Selgaon ..	Dargah Garban shah wali .. (Gar peer) Gravayard. Area 150 x 100 ft. Valuation Rs. 350.	Do.	Do.	Do.	Do.	M. No. 23006 16th-Jamadiul awal. 1301-Hijri.	Mohd. Qasim Qutu- buddin.
52. Saigaon ..	Masjid (dilapidated) .. gaonhan. Area 58 x 40 ft. Valuation Rs. 10,500.	Do.	Do.	Do.	Do.	Not available	Sk. Hyder Sk. Kalu.



Detail of immovable properties assessed at more than Rs. 5 or valued at more than Re. 1				Other properties			Details of the properties	Cash grant or annuities if any received from Govt.	Estimated annual income	Remarks
Village	Survey No.	Area	Assessment	Village where situated	Site on which situated	Boundaries				
(9)	(10)	(11)	(12)	(13)	(14)	(15)	(16)	(17)	(18)	(19)
Mali-pimpalgaon as per JB.	61	17 00	13 75	..	4 Tamarind trees. 2 Neem trees. 1 Banyan tree. Valuation Rs. 300.	..	..	..	Rs. 1,500	East—Survey No. 2. West—Survey No. 100. North—Survey No. 1. South—Government Road.
Naspadgaon. as per JB.	42	34 20	42 00	..	2 Tamarind trees. Valuation Rs. 100.	..	..	..	Rs. 400.	East—Village site. West—Open land. North—Survey No. of Patilba South—Hanuman Temple.
Nidhana	49 56	11 01 18 23	04 29 08 57	..	..	..	..	..	Rs. 1,000	Situated in Survey No. 49.
2										
as per JB.										
Nipani-pokhri.	53	10 02	06 10	Nipani-pokhri.	2 Neem trees. Valuation Rs. 50.	..	..	..	Rs. 1,000	Situated in Survey number of Shanker son of Laxman.
Ner as per JB.	350	03 05	05 27	..	Shop one. Valuation Rs. 1,000.	..	Janamaz. Wall-clock, etc. Valuation Rs. 250.	..	Rs. 148	East—Public way. West—House of Dilawar Khan. North—Public way. South—House of Ahmad Khan.
Nikhlakh as per JB.	45	16 16	23 14	..	Shop one. Area 30 x 25 ft. Valuation Rs. 500. Well one. Valuation Rs. 1,000.	..	..	..	Rs. 2,500	East—Public way. West—Cart way to Akola. North—Public way to Gram-panchayat office. South—Way and open land.
..	..	..	..	Punegaon.	House Area 40 x 10 ft. Valuation Rs. 2,000. Open plot. Area 16 x 12 ft. Valuation Rs. 200. Open plot. Area 30 x 28 ft. Valuation Rs. 2,000.	..	Janamaz. Wall-clock. Valuation Rs. 2,047.	..	Rs. 200	East—Public way. West—Lane and houses. North—Road. South—Lane.
Panchwadgaon. as per JB.	261	11 23	06 00	..	..	..	..	..	Rs. 1,200	Situated in Survey number 261 towards west of the Graveyard
Pirsawangi as per JB.	25	18 01	18 00	..	Open plot. Area 250 x 250 ft. Valuation Rs. 1,000.	..	..	..	Rs. 500	East—Cart way to Hadola. West—Survey number 25. North—Graveyard. South—New Abadi.
Rala as per JB. VII. XII.	9/2	06 01	05 29	..	..	..	..	..	Rs. 150	East—River. West—Way to villaga Loni. North—Graveyard. South—Village Abadi.
Selgaon as per JB.	90	22 10	16 29	..	Banyan tree one. Neem trees 2. Valuation Rs. 60.	..	..	..	Rs. 500	East—Stapped well and Mahadev Temple. West—House of Azimuddin and others. North—Public way. South—Public way.
Selgaon as per JB.	92	18 00	10 48	..	Neem tree one. Banyan tree one. Valuation Rs. 40.	..	..	..	Rs. 300	Situated in survey number 92.
Saigaon as per JB.	41	06 13	06 86	..	Neem trees two. Valuation Rs. 100.	..	..	..	Rs. 100.	East—Public way. West—Way. North—Way and Maruti Temple. South—Public way.

## District Aurangabad

Serial No. and Village	Name of the wakf	Whether the wakf is a shia or sunni wakf	Object of the wakf	Name of the wakf	Date and year of creation of the wakf	Details of wakfs deeds or	Name of the n. wakf
(1)	(2)	(3)	(4)	(5)	(6)	(7)	(8)
53. Shewli	.. Dargah shah peer Banne Saheb and Jame Masjid. Area 140 x 112 ft. Valuation Rs. 10,000.	Sunni	Religious	Ack. Endt.	Not available	M.No. 2095 28th Rabiuss ani 1332 Hijri.	Mohd. Azimuddin Mohd. Sarderuddin.
54. Ukhli	.. Grave Gaibee peer .. Area 20 x 20 ft. Valuation Rs. 250.	.. Do.	Do.	Do.	Do.	M. No. 102 18th Shahrewar 1296-Fasli.	Gulab son of Sk. Mahboob.
55. Ujjainpuri	.. Masjid .. Area 30 x 35 ft. Valuation Rs. 1,500.	.. Do.	Do.	Do.	Do.	Not available	Bhiken Shah Kalim Shah.
56. Wakulni	.. Dargah Haji Peer Saheb Shah, Ashoorkhana and onegrave. Area 42 x 40 ft. Valuation Rs. 500.	.. Do.	Do.	Do.	Do.	Do.	Syed Yasin Bane Miyan.
57. Wahegaon	.. Bazar Masjid .. Area 44 x 16 ft. Valuation Rs. 2,000.	.. Do.	Do.	Do.	Do.	Do.	Amir Sharifuddin.

औ—एक—१५.

## ABSTRACT

District Aurangabad, Taluka Jalna in respect of Sunni Wakf Institutions

(1)	(2)	(3)	Valuation of Immovable property			(7)	Annual income			(10)
			Agricultural land	Other than agricultural land	Total		Cash grant	Others	Total	
			Rs.	Rs.	Rs.	Rs.	Rs.	Rs.	Rs.	Rs.
Part A	..	599	5,33,880	23,575	65,397	88,972	2,779	..	2,000	2,000 00
Part B	..	2	1,25,000	3,75,000	1,75,100	5,50,100	14,400	41,512 57	57,312	98,824 57
Part C	..	57	6,93,050	5,68,000	1,86,345	7,54,345	9,120	..	55,769	55,769 00
Total	..	658	13,51,930	9,66,575	4,26,842	13,93,417	26,299	41,512 57	1,15,081	1,56,593 57

1281228

(A.B.C.)