



BY SECRETARY, MARATHWADA WAKF BOARD

No. WKF-MIS-4106-73.—Whereas the Government of Maharashtra under sub-section 5 (1) of section 4 of Wakf Act, 1954, has forwarded a list of Wakf properties to the Marathwada Wakf Board for publication after scrutiny;

The Marathwada Wakf Board after the scrutiny is publishing the list of Wakf under sub-section 5 (2) of section 4 of the said Act. If a dispute arises as to whether or not the property specified in the list is Wakf property or it pertains to Sunni or Shia Wakf, the Board, Mutwalli, or the person interested may institute a suit in a Civil Court as laid down in section 6 (1) within a period of one year from the date of publication of list of Wakf under sub-section (2) of section 5.

SYED YASEEN,

Aurangabad:
The 22nd May 1973.

Secretary,
Marathwada Wakf Board, Aurangabad.

FORM A

(See Rule 4)

LIST OF (SUNNI) WAKFS IN THE HYDERABAD AREA
OF THE STATE OF MAHARASHTRA

PART A

[A Means Wakfs having no property or having property details of which would not be required to be given, i.e., Agricultural Lands assessed at less than Rs. 5 p. a. or other Immovable properties valued at Re. 1 or less.]

District Aurangabad

FORM

(See

List of Sunni Wakfs in the Hyderabad

Serial No. and village	Name of the Wakfs	Whether the wakf is a shia or sunni wakfs	Object of the wakfs	Name of the wakf	Date and year of creation of the wakf	Details of wakfs deed or deeds	Name of the mutawalli
(1)	(2)	(3)	(4)	(5)	(6)	(7)	(8)
1. Anwa	Ashur khana .. Area 30 x 25 ft. Valuation Rs. 500.	..	Religious	Ack. End.	Not available	Not available	Muslim panch mana-
2. Do.	Dargah Syed Meer Saheb and Grave yard. Area 100 x 100 ft. Valuation Rs. 500.	Do.	Do.	Do.	Do.	Do.	Shri Sardaruddin son of Karimuddin.
3. Do.	Dargah Kamer Shah wali .. Area 10 x 8 ft. Valuation Rs. 50.	Do.	Do.	Do.	Do.	Do.	Muslim panch mana-
4. Do.	Grave yard .. Area 1 acre. Valuation Rs. 500.	Do.	Do.	Do.	Do.	Do.	Do. ..
5. Do.	Grave yard .. Area 4 gunthas. Valuation Rs. 500.	Do.	Do.	Do.	Do.	Do.	Do. ..
6. Do.	Grave yard .. Area 4 gunthas. Valuation Rs. 500.	Do.	Do.	Do.	Do.	Do.	Do. ..
7. Do.	Idgah .. Area about 4 gunthas. Valuation Rs. 500.	Do.	Do.	Do.	Do.	Do.	Do. ..
8. Do.	Jame Masjid .. Area 90 x 70 ft. Valuation Rs. 5,000.	Do.	Do.	Do.	Do.	Do.	Do. ..
9. Avhana	Grave yard .. Area 3 gunthas. Valuation Rs. 200.	Do.	Do.	Do.	Do.	Do.	Do. ..
10. Do.	Masjid .. Area 30 x 20 ft. Valuation Rs. 1,000.	Do.	Do.	Do.	Do.	Do.	Do. ..
11. Bhokardan	Ashur khana Upral .. Mohalla. Area 40 x 60 ft. Valuation Rs. 2,500.	Do.	Do.	Do.	Do.	Do.	Do. ..
12. Do.	Ashur khana (open space) .. Qazi Mohalla. Area 65 x 45 ft. Valuation Rs. 1,500.	Do.	Do.	Do.	Do.	Do.	Do. ..
13. Do.	Dargah Hazrath Qader Shah Miyan. Area 60 x 30 ft. Valuation Rs. 700.	Do.	Do.	Do.	Do.	Do.	Do. ..
14. Do.	Dargah Syed Saheb .. Area 10 x 8 ft. Valuation Rs. 25.	Do.	Do.	Do.	Do.	Do.	Do. ..

"A"

Taluka Bhokardan

Rule 4)

area of the State of Maharashtra.

Details of immovable properties assessed at more than Rs. 5 or valued at more than Re. 1				Other properties			Details of the properties	Cash Grant or annuities if any received from Govt.	Estimated annual income	Remarks
Village	Survey No.	Area	Asses- ment	Village where situated	Site on which situated	Boundaries				
(9)	(10)	(11)	(12)	(13)	(14)	(15)	(16)	(17)	(18)	(19)
		A. gs.	Rs. P.						Rs.	
..	East—Grave yard. West—House of Noor Ali Saheb. North—Mangwada. South—House of Noor Ali Saheb. East—Cart way to village Shiva. West—Jui River. North—S. No. of Mahboob Ali. South—S. No. of Mahboob Ali.
Anwa	407	02 57	01 32	50	..
(As per J. B.) Valuation Rs. 400.										
..	East—Public way. West—House of Suleman saheb. North—Way and house of Wazir saheb. South—Way. East—Gairan land. West—Inam land of Sardarudd-in and way. North—Idgah. South—Masawat situated in survey No. 17. East—Public way. West—Ashur khana and house of Noor Ali. North—Public way. South—Houses and Abadi. East—Public way. West—Agrl. land of Bhikan rao Deshmukh. North—Public way and Temple. South—Agrl. land of Bhikanrao Deshmukh.
..	Banyan trees two Valuation Rs. 100.
..	Neem trees six Valuation Rs. 200.
..	Tamarind tree two Banyan tree one. Singhi tree one. Valuation Rs. 200.
..	East—Gairan land. West—Gairan land. North—Agrl. land of Bandu. South—Grave yard. East—Inam land of Tempal Vithoba. West—Public way. North—House of Pralhad Aba-rao. South—House of Bansj seth Kasar.
..	Neem trees two Khajur tree one. Jam trees five. Sitaphal trees three. Nimbu tree one. Valuation Rs. 100. Well one. Valuation Rs. 1,000.
..	East—Public way. West—Nala. North—Agrl. land of Shenpad Patil, Gaunde. South—Weekly Bazar place. East—Open space and house of Sandu Shah Fakir. West—Open space. North—House of Bismillah shah Fakir. South—Public way. East—Way. West—House of Syed Bhikan. North—House of Syed Bhikan. South—Shop of Md. Mubin saheb. East—Public way. West—Mazar Chand shah Wali. North—House of Rafiq Qadri. South—House of Sk. Budhan.
..	East—Public way. West—Public way. North—Bazar place. South—Temple and open space.
..	Situated in agricultural land of Bhika Patel.



District Aurangabad



Serial No. and village	Name of the Wakfs	Whether the wakf is a shia or sunni wakfs	Object of the wakfs	Name of the wakf	Date and year of creation of the wakf	Details of wakfs deed or deeds	Name of the mutawalli
(1)	(2)	(3)	(4)	(5)	(6)	(7)	(8)
15. Bhokardan ..	Dargah Syed Saheb .. Area 8 x 6 ft. Valuation Rs. 25.	.. Sunni	Religious	Ack. End.	Not available	Not available	Muslim panch manag- ing.
16. Do. ..	Dargah Syed Saheb .. Area 8 x 6 ft. Valuation Rs. 25.	.. Do.	Do.	Do.	Do.	Do.	Do. ..
17. Do. ..	Dargah Chand Shah wali .. Qazi mohalla. Area 26 x 13 ft. Valuation Rs. 200.	.. Do.	Do.	Do.	Do.	Do.	Do. ..
18. Do. ..	Dargah Hazrath Bahar Shah wali. Near Jame Masjid South-East side. Area 33 x 25 ft. Valuation Rs. 250.	.. Do.	Do.	Do.	Do.	Do.	Do. ..
19. Do. ..	Dargah Hazrath Magan Shah wali. Area 10 x 10 ft. Valuation Rs. 50.	.. Do.	Do.	Do.	Do.	Do.	Do. ..
20. Do. ..	Dargah Hazrath Alam Shah Quzi Mohalla, with graves. Area 2 gunthas. Valuation Rs. 500.	.. Do.	Do.	Do.	Do.	Do.	Do. ..
21. Do. ..	Dargah Hazrath Bale Miyan Mulla galli. Area 20 x 12 ft. Valuation Rs. 200.	.. Do.	Do.	Do.	Do.	Do.	Do. ..
22. Do. ..	Grave yard. Qazi mohalla East side of masjid. Area 20 gunthas. Valuation Rs. 500.	.. Do.	Do.	Do.	Do.	Do.	Do. ..
23. Do. ..	Grave yard. Upral mohalla Area 95 x 55 ft. Valuation Rs. 1,800.	.. Do.	Do.	Do.	Do.	Do.	Do. ..
24. Do. ..	Grave yard. Qazi pura Osman peth. Area 1 acre 21 gunthas. Valuation Rs. 1, 500.	.. Do.	Do.	Do.	Do.	Do.	Do. ..
25. Do. ..	Grave yard old. Osman peth. Area 2 acres. Valuation Rs. 800.	.. Do.	Do.	Do.	Do.	Do.	Do. ..
26. Do. ..	Grave yard. Osman peth .. Area 1 1/2 acres. Valuation Rs. 500.	.. Do.	Do.	Do.	Do.	Do.	Do. ..
27. Do. ..	Idgah .. Area 100 x 75 ft. Valuation Rs. 5,000.	.. Do.	Do.	Do.	Do.	Do.	Do. ..
28. Do. ..	Masjid. Osman peth Area 75 x 75 ft. Valuation Rs. 15,000.	.. Do.	Do.	Haji Maqbool Ali s/o Haji Wazir Ali.	Do.	Do.	Shri Haji Maqbool Ali son of Haji Wazir Ali saheb.

Taluka Bhokardan

Details of immovable properties
assessed at more than Rs. 5 or
valued at more than Re. 1

Village Survey No. Area Assessment

Other properties

Village where situated Site on which situated Boundaries

Details of the properties

Cash Grant or annuities if any received from Govt.

Estimated annual income


Remarks


(9)	(10)	(11)	(12)	(13)	(14)	(15)	(16)	(17)	(18)	(19)
		A. gs.	Rs. P.						Rs.	
..	Situated in survey No. of Sandu Patel.
..	Situated in Agrl. land of Dagdu Kashiram.
..	East—Ashur khana. West—Public way. North—House of Waman Sutar. South—House of Sk. Ahmed. East—Civil Hospital. West—Public way. North—Way to Hospital. South—House of Rajabhau Shastri.
..	Situated in Pandhari, North side of Khelna River.
..	Neem tree one Valuation Rs. 50.	East—Khelna River. West—House of Abdul Rahim. North—Open space. South—Grave yard. East—House of Tukaram Washerman. West—Public way. North—Public way. South—Open space. East—Khelna River. West—Masjid Qazi pura. North—House of Qazi Abdul Rahim. South—Public way. East—Public way. West—Rooms two of Dargah Syed Sadat and house of Sk. Chand. North—Public way. South—House of Sher Khan s/o Yousuf Khan. East—Public way and grave yard in survey No. 186. West—Way and old grave yard. North—Public way and populated area of Alapur. South—Public way and Khelna River.
..	Beri tree one Valuation Rs. 5.	East—Public way and grave yard Qazi pura. West—Public way. North—Way and Masjid, Osman peth. South—Public way and Khelna River.
..	East—Survey No. 186. West—Public way and grave yard Qazi pura Osman peth. North—Populated area of Alapur. South—S. No. of Shripat and grave yard. Situated in S. No. 186 belonging to Maqbool Ali shah s/o Wazir Ali shah.
..	Situated in survey No. of Gulam Dastagir shaheb, Pleader known as "Baldi".
..	Neem trees three Valuation Rs. 100. Small Rooms 15. Area 15 x 15 ft. Valuation Rs. 200.	South East side of masjid.	Janema Valuation Rs. 214.	East—Public way. West—House of Osman saheb Abdullah. North—House of Abdul Aziz. South—Way and grave yard.



District Aurangabad

Serial No. and Village	Name of the Wakfs	Whether the wakf is a shia or sunni wakfs	Object of the wakfs	Name of the wakf	Date and year of creation of the wakf	Details of wakfs deed of deeds	Name of the mutawalli
(1)	(2)	(3)	(4)	(5)	(6)	(7)	(8)
29. Banegaon ..	Grave yard .. Area 3 gunthas. Valuation Rs. 75.	..	Sunni	Religious	Ack. End.	Not available	Not available
30. Burkheda ..	Grave Gaiban shah walj Area 10×8 ft. Valuation Rs. 25.	..	Do.	Do.	Do.	Do.	Do.
31. Babulgaon ..	Dargah Syed Sadat saheb Area 12×10 ft. Valuation Rs. 50.	..	Do.	Do.	Do.	Do.	Do.
32. Do. ..	Grave Gaiban shah wali Area 10×10 ft. Valuation Rs. 25.	..	Do.	Do.	Do.	Do.	Do.
33. Do. ..	Grave yard .. Area 2 gunthas. Valuation Rs. 200.	..	Do.	Do.	Do.	Do.	Do.
34. Do. ..	Masjid .. Area 15×15 ft. Valuation Rs. 700.	..	Do.	Do.	Do.	MNo. 17247 dt. 27th Zilhaj 1299-Hijri.	Shri Bismillah shah Maqbool shah Fakir.
35. Boargaon ..	Ashur khana .. Area 34×16 ft. Valuation Rs. 500.	..	Do.	Do.	Do.	Not available	Muslim panch mana- ging.
36. Do. ..	Grave Sk. Madar saheb Area 10×10 ft. Valuation Rs. 25.	..	Do.	Do.	Do.	Do.	Do.
37. Do. ..	Grave Qalander shah saheb Area 30×30 ft. Valuation Rs. 25.	..	Do.	Do.	Do.	Do.	Do.
38. Do. ..	Grave yard .. Area 4 gunthas. Valuation Rs. 250.	..	Do.	Do.	Do.	Do.	Do.
39. Do. ..	Idgah .. Area 15×15 ft. Valuation Rs. 300.	..	Do.	Do.	Do.	Do.	Do.
40. Do. ..	Masjid .. Area 20×20 ft. Valuation Rs. 1,500.	..	Do.	Do.	Do.	Do.	Do.
41. Barud-Bk. ..	Dargah Syed Saheb .. Area 20×15 ft. Valuation Rs. 600.	..	Do.	Do.	Do.	MNo. 18858 1st Jamadiussani. 1300- Hijri.	Shri Budhan Abdul shah.
42. Do. ..	Grave yard .. Area 1½ gunthas. Valuation Rs. 100.	..	Do.	Do.	Do.	Not available	Muslim panch mana- ging.
43. Do. ..	Masjid. (open space) Area 35×35 ft. Valuation Rs. 50.	..	Do.	Do.	Do.	Do.	Shri Rustum shah son of Budhan shah.
44. Baranjala Sablja.	Ashur khana .. Area 15×8 ft. Valuation Rs. 500.	..	Do.	Do.	Do.	Do.	Muslim panch mana- ging.



Details of immovable properties assessed at more than Rs. 5 or valued at more than Re. 1				Other properties			Details of the properties	Cash Grant or annuities if any received from Govt.	Estimated annual income	Remarks
Village	Survey No.	Area	Assessment	Village where situated	Site on which situated	Boundaries				
(9)	(10)	(11)	(12)	(13)	(14)	(15)	(16)	(17)	(18)	(19)
		A. gs.	Rs. P.						Rs	
..		East—House of Maroti Rakhamaji Dhangar. West—Public way. North—Govt. Primary School. South—Public way. Situated towards west side of the village. 2 furlongs away from the village. Situated in survey No. of Kashinath Rao.
..	East—Public way. West—Public way. North—School building. South—Public way. East—Nala. West—Agrl. land S. No. 77. North—Agrl. land S. No. 77. South—Agrl. land S. No. 77. Situated in agriculture land S. No. 77 belonging to Laxmanrao s/o Vithalrao.
..	Banyan tree one Valuation Rs. 100.	East—Public lane and house of Bade Miyan. West—Public way. North—Open space. South—House of Ahmed Khan. East—Lane. West—House of Dattu s/o Devji Kalal. North—Public way and open space. South—Lane. East—Gaathan land. West—Gaathan land. North—Way. South—Gaathan land. East—Gaathan land. West—Public way. North—Public way. South—Open space. Situated in survey No. 90. East—Open space. West—Open space. North—Open space. South—Open space. East—Open yard. West—Grave yard. North—Open yard. South—Open yard. East—Public way. West—Public way. North—Gram Panchayat office. South—Open plot of Sk. Gulab. East—Open space. West—Public way. North—Public way and village. South—Way to Godri village. East—Way. West—S. No. 115 of Trimbak Tukaram. North—Way to Murtad. South—Way to Dehed.
..
Babulgaon	73	02 25	03 42 Valuation Rs. 250.	125	..
..	3 Naqaras 1 Tasha. 1 Dhol. 1 Jhang. Valuation Rs. 138.
..
..	Neem trees 8 Valuation Rs. 200.
..
..
..
Barud-Bk.	36	01 13	01 94 Valuation Rs. 800.	200	..
..
Barud-Bk.	35	01 16	01 00 Valuation Rs. 500.	50	Situated in agricultural land of Budhan shah.
..	Coffin. Valuation Rs. 80.	East—Public lane. West—House of Shah Mohd. Fakir. North—House of Sant Tuka Kumbhar. South—Public way.

District Aurangabad

Serial No. and Village	Name of the Wakfs	Whether the wakf is a shia or sunni wakfs	Object of the wakfs	Name of the wakf	Date and year or creation of the wakf	Details of wakfs deed or deeds	Name of the Mutawalli
(1)	(2)	(3)	(4)	(5)	(6)	(7)	(8)
45. Baranjala Sablia.	Grave yard Area 15 x 65 ft. Valuation Rs. 500. Sunni	Religious	Ack. End.	Not available	Not available	Muslim panch manag- ing.
46. Baranjala-Lokhandia.	Ashur khana (open space) Area 15 x 15 ft. Valuation Rs. 150. Do.	Do.	Do.	Do.	Do.	Do. ..
47. Do.	Grave yard situated in than. Area 4 gunthas. Valuation Rs. 100.	gao- Do.	Do.	Do.	Do.	Do.	Do. ..
48. Badod-Tangdia.	Chilla Sk. Sultan baba Area 10 x 8 ft. Valuation Rs. 25. Do.	Do.	Do.	Do.	Do.	Do. ..
49. Do.	Chilla Mahboob subhani Area 8 x 6 ft. Valuation Rs. 25. Do.	Do.	Do.	Do.	Do.	Do. ..
50. Do.	Grave Burhan shah wali Area 10 x 10 ft. Valuation Rs. 25. Do.	Do.	Do.	Do.	Do.	Do. ..
51. Do.	Grave yard Area 20 gunthas. Valuation Rs. 150. Do.	Do.	Do.	Do.	Do.	Do. ..
52. Do.	Idgah Area 30 x 30 ft. Valuation Rs. 150. Do.	Do.	Do.	Do.	Do.	Do. ..
53. Chincholi	Ashoor khana Area 30 x 28 ft. Valuation Rs. 500. Do.	Do.	Do.	Do.	Do.	Do. ..
54. Do.	Grave yard Area 3 guntas. Valuation Rs. 100. Do.	Do.	Do.	Do.	Do.	Do. ..
55. Do.	Grave Madar shah saheb. Area 10 x 10 ft. Valuation Rs. 25. Do.	Do.	Do.	Do.	Do.	Do. ..
56. Chandai Eko.	Grave shah Dawal saheb Area 10 x 10 ft. Valuation Rs. 25. Do.	Do.	Do.	Do.	Do.	Do. ..
57. Do.	Grave shah Dawal saheb Area 10 x 10 ft. Valuation Rs. 25. Do.	Do.	Do.	Do.	Do.	Do. ..
58. Chandai-Thomri.	Idgah Area 50 x 50 ft. Valuation Rs. 150. Do.	Do.	Do.	Do.	Do.	Do. ..
59. Do.	Masjid (three khans.) Area 22 x 18 ft. Valuation Rs. 1,000. Do.	Do.	Do.	Do.	Do.	Do. ..

Details of immovable properties assessed at more than Rs. 5 or valued at more than Re. 1				Other properties			Details of the properties	Cash Grant or annuities if any received from Govt.	Estimated annual income	Remarks
Village	Survey No.	Area	assessment	Village where situated	Site on which situated	Boundaries	(16)	(17)	(18)	(19)
(9)	(10)	(11)	(12)	(13)	(14)	(15)				
		A. gs.	Rs.						Rs.	
..	East—Temple of Chagan Maharaj. West—Agrl. land of Ramrao. North—Agrl. land of Uttam Bandu. South—Public way. Situated in survey No. 195. East—Public way. West—Masjid. North—Public way. South—House of Himmat Rao East—Gaothan land. West—Agricultural land. North—Agricultural land. South—Public way.
..	Situated in gairan land East side of the village and way to village Wal Sawangi.
..	East—Open space. West—Way. North—Open space. South—Open space.
..	Situated in agricultural land of Sakharan Patel.
..	Well one Valuation Rs. 500.	East—Grave yard of Harijans. West—Idgah. North—Agrl. land S. No. 3 of Yeshwant Deoji. South—Public way. Situated in survey No. 1. East—Grave yard. West—Agricultural land S. No. 1 of Jumma Khan. North—Survey No. 3. South—Public way. East—Public way. West—Public way. North—Gram Panchayat office. South—House of Sikandar saheb.
..	Neem tree one Valuation Rs. 25.	East—Public way and agricultural land. West—Public way to Chikhli. North—Gaothan land. South—Agricultural land of Pandu Patel. Situated in agricultural land, S. No. 40 of Pandu Patel. East—House of Sikander. West—Ashur khana. North—Public way. South—House of Lal Shah.
..	Pipal tree one Valuation Rs. 25.	East—Nala. West—Agricultural land. North—Agricultural land. South—Nala. Situated in agricultural land of Fakirba Sadhuba. East—Open space. West—House of Hashmat Ali. North—Public way. South—Open space. East—Open land. West—Open land and [S. No. of Khandu Limbaji. North—Cart way to Chincholi. South—Cart way to Kotha. East—Way and plot of Nasir saheb. West—House of Sk. Bismillah. North—House of Syed Nasir. South—Public way.
..	Neem tree one Valuation Rs. 25.	
..	
..	



District Aurangabad

Serial No. and Village	Name of the Wakfs	Whether the wakf is a Shia or Sunni wakfs	Object of the wakfs	Name of the wakf	Date and year of creation of the wakf	Details of wakfs deed or	Name of the Mutawalli
(1)	(2)	(3)	(4)	(5)	(6)	(7)	(8)
60. Chandai-Tepli.	Chilla gar peer Area 10 x 10 ft. Valuation Rs. 15. Sunni	Religious	Ack. End.	Not available	Not available	Muslim panch managing
61. Do.	Grave peer saheb Area 20 x 20 ft. Valuation Rs. 30. Do.	Do.	Do.	Do.	Do.	Do.
62. Do.	Grave Sultan Baba Area 10 x 10 ft. Valuation Rs. 25. Do.	Do.	Do.	Do.	Do.	Do.
63. Chowrada	Grave peer saheb Area 10 x 10 ft. Valuation Rs. 15. Do.	Do.	Do.	Do.	Do.	Do.
64. Danapur	Ashoor khana Area 15 x 10 ft. Valuation Rs. 150. Do.	Do.	Do.	Do.	Do.	Do.
65. Do.	Grave yard Area 4 gunthas. Valuation Rs. 200. Do.	Do.	Do.	Do.	Do.	Do.
66. Do.	Grave yard Area 2½ gunthas. Valuation Rs. 100. Do.	Do.	Do.	Do.	Do.	Do.
67. Do.	Masjid Area 42 x 27 ft. Valuation Rs. 10,000. Do.	Do.	Do.	Do.	Do.	Do.
68. Devhari	Grave Yard Area 5 gunthas. Valuation Rs. 125. Do.	Do.	Do.	Do.	Do.	Do.
69. Dabha	Grave Yard Area 10 gunthas. Valuation Rs. 135. Do.	Do.	Do.	Do.	Do.	Do.
70. Dawudpur	Grave yard along with Chilla Chiman shah wali. Area 200 x 200 and 1½ acres. Valuation Rs. 1,000.	Do.	Do.	Do.	Do.	Do.	Do.
71. Dehed	Grave Gaiban shah wali Area 8 x 8 ft. Valuation Rs. 50. Do.	Do.	Do.	Do.	Do.	Do.
72. Do.	Grave Burhandan miyan saheb. Area 6 x 6 ft. Valuation Rs. 15. Do.	Do.	Do.	Do.	Do.	Do.
73. Do.	Grave Gum shah wali Area 10 x 10 ft. Valuation Rs. 30. Do.	Do.	Do.	Do.	Do.	Do.
74. Do.	Grave Yateem shah wali Area 6 x 6 ft. Valuation Rs. 15. Do.	Do.	Do.	Do.	Do.	Do.
75. Do.	Grave yard Area 10 gunthas. Valuation Rs. 50 Do.	Do.	Do.	Do.	Do.	Do.



Details of immovable properties assessed at more than Rs. 5 or valued at more than Re. 1				Other properties			Details of the properties	Cash Grant or annuities if any received from Govt.	Estimated annual income	Remarks
Village	Survey No.	Area	Assessment	Village where situated	Site on which situated	Boundaries				
(9)	(10)	(11) A. gs.	(12) Rs. P.	(13)	(14)	(15)	(16)	(17)	(18) Rs.	(19)
..	East—Public way Chandaj. West—Land. North—Public way to Dabhadi. South—Open space.
..	East—Nala. West—Public way. North—Agricultural land of Bajirao Kaduba.
..	Banyan tree one Valuation Rs. 50.	South—Lane and Temple of Hanuman. East—Agricultural land. West—Agricultural land and gaothan. North—Agricultural land and gaothan.
..	South— Situating in agricultural land on the way to Jaffrabad.
..	East—Public way. West—House of Mohd. Bashir-uddin. North—Public way. South—House of Bhijka Washer-man.
..	East—Public way. West—Open space. North—Open space. South—Open space.
..	East—Danapur village. West—Bhokardan to Jui road. North—Open space. South—Open space.
..	Janemaz 2 Lanterns. Valuation Rs. 30.	East—Public way. West—House of Sunder rao, Police patel. North—House of Dhondiba Teli.
..	South—Public way. Situating in gaothan land towards West of the village.
..	Situating towards south of the village.
..	Neem tree one Valuation Rs. 50.	East—Public way. West—Public way. North—Agricultural land of Eknath Gajaba.
..	Neem tree one Valuation Rs. 30	South—Khelna River. Situating towards west of the village.
..	Situating in agricultural land survey No. 116 of Hussain-khan towards Northern side.
..	Situating in agricultural land of Narayan Madhav.
..	Situating in agricultural land of Sukhdev Tulsaba.
..	East—Public way and Sipora village. West—Agricultural land of Kashinath viz. Pandhari. North—Gaothan land. South—Agricultural land of Kashinath.



District Aurangabad



Serial No. and village	Name of the Wakfs	Whether the wakf is a shia or sunni wakfs	Object of the wakfs	Name of the wakf	Date and year of creation of the wakf	Details of wakfs deed or deeds	Name of the mutawalli
(1)	(2)	(3)	(4)	(5)	(6)	(7)	(8)
76. Dehed ..	Masjid .. Area 20 × 15 ft. Valuation Rs. 200. Sunni	Religious	Ack. End.	Not available	M. No. 1599 1-5-33-Fasli.	Madan shah Mahboob shah.
77. Dhawda ..	Ashoor khana .. Area 30 × 20 ft. Valuation Rs. 250. Do.	Do.	Do.	Do.	Not available	Muslim panch mana- ging.
78. Do. ..	Ashoor khana .. Area 50 × 20 ft. Valuation Rs. 1,000. Do.	Do.	Do.	Do.	Do.	Do. ..
79. Do. ..	Chilla Garib Nawaz .. Area 15 × 10 ft. Valuation Rs. 25. Do.	Do.	Do.	Do.	Do.	Do. ..
80. Do. ..	Chilla shah Dawal saheb .. Area 10 × 10 ft. Valuation Rs. 25. Do.	Do.	Do.	Do.	Do.	Do. ..
81. Do. ..	Chilla shah Dawal saheb .. Area 10 × 10 ft. Valuation Rs. 25. Do.	Do.	Do.	Do.	Do.	Do. ..
82. Do. ..	Chilla Madar shah saheb .. Area 18 × 10 ft. Valuation Rs. 25. Do.	*Do.	Do.	Do.	Do.	Do. ..
83. Do. ..	Chilla shah Dawal saheb .. Gram panchayat No. 567. Area 10 × 10 ft. Valuation Rs. 100. Do.	Do.	Do.	*Do.	Do.	Do. ..
84. Do. ..	Chilla shah Dawal saheb .. Area 8 × 6 ft. Valuation Rs. 25. Do.	Do.	Do.	Do.	Do.	Do. ..
85. Do. ..	Chilla Salam shah wali .. Area 12 × 12 ft. Valuation Rs. 50. Do.	Do.	Do.	Do.	Do.	Do. ..
86. Do. ..	Chilla shah Dawal saheb .. Area 15 × 15 ft. Valuation Rs. 50. Do.	Do.	Do.	Do.	Do.	Do. ..
87. Do. ..	Grave yard, Saudagars .. Area 3 gunthas. Valuation Rs. 150. Do.	Do.	Do.	Do.	Do.	Do. ..
88. Do. ..	Grave yard .. Area 13 gunthas. Valuation Rs. 600. Do.	Do.	Do.	Do.	Do.	Do. ..
89. Do. ..	Grave yard .. Area 2 acres 10 gunthas. Valuation Rs. 250. Do.	Do.	Do.	Do.	Do.	Do. ..
90. Do. ..	Grave yard (Fakiran-ki- Hadwad). Area 60 × 60 ft. Valuation Rs. 100. Do.	Do.	Do.	Do.	Do.	Do. ..

Details of immovable properties assessed at more than Rs. 5 or valued at more than Rs. 1				Other properties			Details of the properties	Cash Grant or annuities if any received from Govt.	Estimated annual income	Remarks
Village	Survey No.	Area	assessment	Village where situated	Site on which situated	Boundaries				
(9)	(10)	(11)	(12)	(13)	(14)	(15)	(16)	(17)	(18)	(19)
		A. gs.	Rs. P.						Rs.	
Dehed as per JB.	94	02 10	04 87	300	East—Open space and Alawa. West—Open space. North—House of Rahman shah. South—Cattle Pond. East—Way. West—Open space. North—Public way and Base. South—House of Namdev Sutar. East—House of Shabir khan. West—Open space. North—Public way. South—Grave yard of Fakir. Situating towards west of the grave yard survey No. 381.
..	Situating in Budhawada towards south of the village.
..	Situating in agricultural land of Anvikar.
..	Pipal tree one Valuation Rs. 25.	East—Way. West—Open space of School. North—Open space. South—Open space.
..	East—House of Keshav Ishwarlal West—Public lane. North—House of Shankarappa. South—House of Baburao Deshmukh.
..	Situating in agricultural land of Ishwarrao towards south of the village, adjacent to way from Dhawda to Jalki.
..	East—House of Sk. Mahboob s/o Sk. Lal. West—Lane and house of Sk. Mahboob s/o Sk. Hussain. North—Plot of Sk. Mahboob s/o Sk. Lal. South—Plot of Sk. Mahboob s/o Sk. Lal.
..	East—House of Totaram. West—House of Yousuf khan. North—Pandhari. South—House of Sukhdev.
..	Situating towards north of the village.
..	East—Agricultural land of Saluba Dhangar. West—Way. North—Way. South—Agricultural land of Fakira.
..	East—River Gultada. West—Public way. North—Agricultural land of Devrao Ramrao. South—Nala. Situating in S. No. 381/39.
..	East—Fakiran-ka-Fakia. West—Way. North—Way. South—House of Nazir Ali.



District Aurangabad



Serial No. and village	Name of the Wakfs	Whether the wakf is a shia or sunni wakfs	Object of the wakfs	Name of the wakf	Date and year of creation of the wakf	Details of wakfs deed or deeds	Name of the mutawallis
(1)	(2)	(3)	(4)	(5)	(6)	(7)	(8)
91. Dhawda	Idgah .. Area 50 × 50 ft. Valuation Rs. 2,000. Sunni	Religious	Ack. End.	Not available	Not available	Muslim panch managing.
92. Do.	Fakiran-ka-Takia .. Area 50 × 40 ft. Valuation Rs. 150. Do.	Do.	Do.	Do.	Do.	Do. ..
93. Dhanora	Grave yard .. Area one guntha. Valuation Rs. 50. Do.	Do.	Do.	Do.	Do.	Lal shah Wazir shah r/o Dhanora.
94. Dawargaon	Grave yard .. Area 15 × 15 ft. Valuation Rs. 150. Do.	Do.	Do.	Do.	Do.	Muslim panch managing.
95. Garkheda	Grave yard .. Area 105 × 35 ft. Valuation Rs. 200. Do.	Do.	Do.	Do.	Do.	Do. ..
96. Do.	Masjid New (under construction). Area 46 × 38 ft. Valuation Rs. 1,500. Do.	Do.	Do.	Do.	Do.	Do. ..
97. Goshegaon	Grave peer saheb .. Area 8 × 6 ft. Valuation Rs. 25 Do.	Do.	Do.	Do.	Do.	Do. ..
98. Ghanegaon	Grave yard .. Area 15 gunthas. Valuation Rs. 175. Do.	Do.	Do.	Do.	Do.	Do. ..
99. Godri	Ashur khana (demolished) .. Area 26 × 22 ft. Valuation Rs. 100. Do.	Do.	Do.	Do.	Do.	Do. ..
100. Do.	Grave Garib shah miyan .. Area 12 × 12 ft. Valuation Rs. 50 Do.	Do.	Do.	Do.	Do.	Do. ..
101. Do.	Grave panch peer and Nanhe khan wali .. Area 15 × 10 ft. Valuation Rs. 40 Do.	Do.	Do.	Do.	Do.	Do. ..
102. Do.	Grave yard .. Area 3 acres. Valuation Rs. 500. Do.	Do.	Do.	Do.	Do.	Do. ..
103. Do.	Masjid .. Area 44 × 16 ft. Valuation Rs. 1,500. Do.	Do.	Do.	Do.	Do.	Do. ..
104. Hasnabad	Chilla Syed Allaiddin saheb in gaothan. Area 8 × 6 ft. Valuation Rs. 15. Do.	Do.	Do.	Do.	Do.	Do. ..
105. Do.	Chilla Syed Chand shah wali .. Area 20 × 15 ft. Valuation Rs. 150. Do.	Do.	Do.	Do.	Do.	Do. ..

District Aurangabad

Serial No. and village	Name of the Wakfs	Whether the wakf is a shia or sunni wakfs	Object of the wakfs	Name of the wakf	Date and year of creation of the wakf	Details of wakfs deeds	Name of the mutawalli
(1)	(2)	(3)	(4)	(5)	(6)	(7)	(8)
106. Hasnabad ..	Dargah Hazrath Siddi Sarwar saheb. Area 15×15 ft. Valuation Rs. 100.	.. Sunni	Religious	Ack.End.	Not available	Not available	Muslim Panch Managing.
107. Do. ..	Dargah Chater Jamal saheb Area 20×20 ft. Valuation Rs. 200.	Do.	Do.	Do.	Do.	Do.	Do.
108. Do. ..	Dargah Syed saheb .. in gaothan land. Area 15×10 ft. Valuation Rs. 50.	.. Do.	Do.	Do.	Do.	Do.	Do.
109. Do. ..	Dargah Hazrath Syed Sadat saheb. Area 30×15 ft. Valuation Rs. 250.	Do.	Do.	Do.	Do.	Do.	Do.
110. Do. ..	Grave yard .. Area 35 gunthas. Valuation Rs. 800.	.. Do.	Do.	Do.	Do.	Do.	Do.
111. Do. ..	Grave yard. Situated in gaothan. Area 7 gunthas. Valuation Rs. 100.	.. Do.	Do.	Do.	Do.	Do.	Do.
112. Do. ..	Grave yard .. Area 1 guntha. Valuation Rs. 25.	.. Do.	Do.	Do.	Do.	Do.	Do.
113. Do. ..	Grave yard .. Area 7 gunthas. Valuation Rs. 200.	.. Do.	Do.	Do.	Do.	Do.	Do.
114. Do. ..	Idgah .. Area 2 gunthas. Valuation Rs. 1,500.	.. Do.	Do.	Do.	Do.	Do.	Do.
115. Do. ..	Jame Masjid .. Area 40×40 ft. Valuation Rs. 1,000.	.. Do.	Do.	Do.	Do.	Do.	Do.
116. Do. ..	Moti Masjid Qazi Mohalla .. Area 65×30 ft. Valuation Rs. 5,000.	.. Do.	Do.	Do.	Do.	Do.	Do.
117. Do. ..	Masjid at Patliya galli .. Area 55×35 ft. Valuation Rs. 3,000.	.. Do.	Do.	Do.	Do.	Do.	Do.
118. Hisoda Bk. ..	Grave shah Dawal saheb .. Area 10×8 ft. Valuation Rs. 10.	.. Do.	Do.	Do.	Do.	Do.	Do.
119. Do. ..	Grave yard .. Area 10 gunthas. Valuation Rs. 250.	.. Do.	Do.	Do.	Do.	Do.	Do.
120. Hisoda Kd. ..	Grave shah Dawal saheb .. Area 8×8 ft. Valuation Rs. 25.	.. Do.	Do.	Do.	Do.	Do.	Do.
121. Do. ..	Grave panch peer .. Area 10×8 ft. Valuation Rs. 10.	.. Do.	Do.	Do.	Do.	Do.	Do.



District Aurangabad

Serial No. and village	Name of the Wakfs	Whether the wakf is a shia or sunni wakfs	Object of the wakfs	Name of the wakf	Date and year of creation of the wakf	Details of wakfs deed or deeds	Name of the mutawalli
(1)	(2)	(3)	(4)	(5)	(6)	(7)	(8)
122. Hisoda Kd. ..	Grave yard .. Area 4 gunthas. Valuation Rs. 100. Sunni	Religious	Ack. End.	Not available	Not available	Muslim panch mana- ging.
123. Iregaon ..	Grave peer saheb .. Area 10 × 10 ft. Valuation Rs. 15. Do.	Do.	Do.	Do.	Do.	Do. ..
124. Ibrahimpur ..	Grave yard .. Area 1 guntha. Valuation Rs. 40. Do.	Do.	Do.	Do.	Do.	Do. ..
125. Jalgaon ..	Grave yard .. Area 15 × 15 ft. Valuation Rs. 25. Do.	Do.	Do.	Do.	Do.	Do. ..
126. Do. ..	Grave Neem-ke-peer .. Area 8 × 8 ft. Valuation Rs. 15. Do.	Do.	Do.	Do.	Do.	Do. ..
127. Do. ..	Masjid .. Area 35 × 25 ft. Valuation Rs. 1,000 Do.	Do.	Do.	Do.	Do.	Do. ..
128. Jumala ..	Ashur khana .. Area 36 × 40 ft. Valuation Rs. 700. Do.	Do.	Do.	Do.	Do.	Do. ..
129. Janephal ..	Grave yard .. Area 2 gunthas. Valuation Rs. 50. Do.	Do.	Do.	Do.	Do.	Do. ..
130. Do. ..	Grave peer saheb .. Area 10 × 10 ft. Valuation Rs. 10. Do.	Do.	Do.	Do.	Do.	Do. ..
131. Jawkheda Bk.	Chilla Balanda Shah saheb .. Area 15 × 15 ft. Valuation Rs. 10. Do.	Do.	Do.	Do.	Do.	Do. ..
132. Do. ..	Grave yard .. Area 2 gunthas. Valuation Rs. 100. Do.	Do.	Do.	Do.	Do.	Do. ..
133. Do. ..	Masjid .. Area 25 × 25 ft. Valuation Rs. 100. Do.	Do.	Do.	Do.	Do.	Do. ..
134. Jawkheda Kd.	Grave gajban shah wali .. Area 15 × 10 ft. Valuation Rs. 50. Do.	Do.	Do.	Do.	Do.	Do. ..
135. Do. ..	Grave yard .. Area 3 gunthas. Valuation Rs. 150. Do.	Do.	Do.	Do.	Do.	Do. ..
136. Do. ..	Grave yard .. Area 3 gunthas. Valuation Rs. 150. Do.	Do.	Do.	Do.	Do.	Do. ..
137. Do. ..	Masjid .. Area 25 × 10 ft. Valuation Rs. 100. Do.	Do.	Do.	Do.	Do.	Do. ..

Details of the properties	Cash Grant or annuities if any received from Govt.
1	
2	
3	
4	
5	
6	
7	
8	
9	
10	
11	
12	
13	
14	
15	
16	
17	
18	
19	
20	
21	
22	
23	
24	
25	
26	
27	
28	
29	
30	

Estimated
annual
income

Remarks

Rs.

East—Gaothan.
West—Agricultural land of
Matharji Piraji.
North—Open space.
South—Agricultural land of
Sampat Bayaji.
Situated in agricultural land
away from village.

Situated in agricultural land of
Trimbak Dhondopant.

East—Public way.
West—Agricultural land of Kishan Halwa.
North—Temple.
South—School.
East—Agricultural land of Chagan.
West—Way to Kalyani village.
North—Open space.
South—Open space.
East—Public way.
West—Well and hut of Narayanrao.
North—Agricultural land.
South—Public way.
East—Public way.
West—Open space.
North—Agricultural land of named Pandhari.
South—Public way.
East—Masanwat.
West—Agricultural land of Dadarao Kishanrao.
North—Public way.
South—Masanwat.
Situated in agricultural land survey No. 131 of Saduba Yedu.

East—Way.
West—Agricultural land of
Habib Saheb.
North—Way.
South—Way.
East—Way.
West—Agricultural land of
Habib Saheb.
North—Way.
South—Way.
East—Public way.
West—House of Habib shah
Fakir.
North—Public way.
South—Chavdi.
Situated in grave yard south
of the village.

East—Way.
West—Way.
North—Way.
South—River.
East—Ghani and Public way.
West—Agricultural land of Govinda.
North—Temple of Maruti.
South—Agricultural land of Balaji.
 Situated in gaathan.



District Aurangabad

Serial No. and village	Name of the Wakfs	Whether the wakf is a shia or sunni wakfs	Object of the wakfs	Name of the wakf	Date and year of creation of the wakf	Details of wakfs deed or deeds	Name of the mutaw ali
(1)	(2)	(3)	(4)	(5)	(6)	(7)	(8)
138. Kokdi ..	Grave panch peer .. Area 10×8 ft. Valuation Rs. 10.	.. Sunni	Religious	Ack. End.	Not available	Not available	Muslim Panch Mana- ging.
139. Kumbhari ..	Grave yard in gaathan .. Area 2 gunthas. Valuation Rs. 100.	.. Do.	Do.	Do.	Do.	Do.	Do.
140. Kumbhari ..	Masjid .. Area 35×35 ft. Valuation Rs. 300.	.. Do.	Do.	Do.	Do.	Do.	Do.
141. Kothara Bazar. ..	Ashur khara .. Area 35×22 ft. Valuation Rs. 1,000.	.. Do.	Do.	Do.	Do.	Do.	Do.
142. Do. ..	Chilla Hazrath Sailani .. Miyan. Area 20×15 ft. Valuation Rs. 200.	.. Do.	Do.	Do.	Do.	Do.	Do.
143. Kothara ..	Chilla Sakladi Baba .. Area 10×10 ft. Valuation Rs. 50.	.. Do.	Do.	Do.	Do.	Do.	Do.
144. Do. ..	Chilla Mahboob subhani .. Area 8×8 ft. Valuation Rs. 25.	.. Do.	Do.	Do.	Do.	Do.	Do.
145. Do. ..	Chilla Mahboob subhani .. Area 12×12 ft. Valuation Rs. 30.	.. Do.	Do.	Do.	Do.	Do.	Do.
146. Kothara ..	Dargah Hagi Malang Shah .. Area 20×20 ft. Valuation Rs. 100.	.. Do.	Do.	Do.	Do.	Do.	Do.
147. Do. ..	Grave Yard .. Area 5 gunthas. Valuation Rs. 50.	.. Do.	Do.	Do.	Do.	Do.	Do.
148. Do. ..	Grave Yard .. Area 10 gunthas. Valuation Rs. 500.	.. Do.	Do.	Do.	Do.	Do.	Do.
149. Do. ..	Grave Yard .. Area 10 gunthas. Valuation Rs. 500.	.. Do.	Do.	Do.	Do.	Do.	Do.
150. Do. ..	Grave of Garib Shah Miyan .. Area 12×10 ft. Valuation Rs. 25.	.. Do.	Do.	Do.	Do.	Do.	Do.
151. Do. ..	Grave Hazi Anwar Ali Shah .. Baba. Area 25×15 ft. Valuation Rs. 50.	.. Do.	Do.	Do.	Do.	Do.	Do.
152. Do. ..	Idgah .. Area 40×40 ft. Valuation Rs. 4,000.	.. Do.	Do.	Do.	Do.	Do.	Do.

Details of immovable properties
assessed at more than Rs. 5 or
valued at more than Re. 1

Other properties

Cash
Grant
or
Estimated
annual
income
Details of
the
properties
if any
received
from
Govt.

Remarks

Village	Survey No.	Area	assess- ment	Village where situated	Site on which situated	Boundaries	Details of the properties	Cash Grant or Estimated annual income	Remarks
(9)	(10)	(11)	(12)	(13)	(14)	(15)	(16)	(17)	(18)
..	Rs.	East—Way to Jalgaon. West—Way to Anwa. North—Open space. South—Agricultural land of Shivram.
..	East—Public Way. West—Agricultural land (Pandhari). North—Temple. South—Agricultural land (Pandhari).
..	Janmiaz Valuation Rs. 80.	..	East—Public way. West—House of Bhika. North—Public chavdi. South—House of Lal Baig.
..	Banyan tree one. Valuation Rs. 50.	..	Panja l (silver) Nal. l. Chatri etc. Valuation Rs. 75.	..	East—Public way. West—House of Ismail Khan. North—House of Chand Khan. South—Public way.
..	East—Grave Yard. West—Public way. North—Open space. South—Open space.
..	Situated in agricultural land of Bajirao Patel and Tukaram Patel towards South of the village.
..	East—Way. West—Open space of Pandu. North—Way. South—Way.
..	Situated in agricultural land of Sarjerao Shamrao towards North of the village.
..	Situated in agricultural land of Piraji and Sampat.
..	East—Open space. West—Open space. North—Agrl. land of Piraji. South—Agrl. land of Piraji.
..	East—Agrl. land of Mahboob Khan. West—Mazar of Sk. Farid. North—Agrl. land of Mahboob Khan. South—Agrl. land of Mahaboob Khan.
..	East—Way to Suraggli. West—Kothar and Bazar. North—Agrl. land of Mehboob Khan. South—Huts.
..	East—Agrl. land of Mahboob Khan. West—Public way. North—Agrl. land of Mahboob Khan. South—Agrl. land of Mahboob Khan.
..	East—Public way. West—Agrl. land of Mahboob Khan. North—Agrl. land of Mahboob Khan. South—Agrl. land of Mahboob Khan.
..	East—Agrl. land of Mahboob Khan. West—Public way. North—Mazar Shah Farid saheb South—Agrl. land of Maryam.

District Aurangabad

Serial No. and village	Name of the Wakfs	Whether the wakf is a shia or sunni wakfs	Object of the wakfs	Name of the wakf	Date and year of creation of the wakf	Details of wakfs deed or deeds	Name of the mutawallis
(1)	(2)	(3)	(4)	(5)	(6)	(7)	(8)
153. Khandala ..	Grave Peer Fateh Khan Saheb Area 8×6 ft. Valuation Rs. 15.	Sunni	Religious	Ack. End.	Not available	Not available	Muslim Panch Mana- ging.
154. Kotha .. (Dhawda circle)	Grave Yard .. Area 6 gunthas. Valuation Rs. 20.	Do.	Do.	Do.	Do.	Do.	Do.
155. Karajgaon ..	Ashoor Khana .. Area 20×15 ft. Valuation Rs. 500.	Do.	Do.	Do.	Do.	Do.	Do.
156. Do. ..	Grave of Chand Shah Wali .. Area 20×15 ft. Valuation Rs. 25.	Do.	Do.	Do.	Do.	Do.	Do.
157. Do. ..	Grave Yard .. Area 30 gunthas. Valuation Rs. 250.	Do.	Do.	Do.	Do.	Do.	Do.
158. Kosgaon ..	Ashur Khana .. Area 15×15 ft. Valuation Rs. 25.	Do.	Do.	Do.	Do.	Do.	Do.
159. Do. ..	Grave Yard .. Area 1 guntha. Valuation Rs. 25.	Do.	Do.	Do.	Do.	Do.	Do.
160. Do. ..	Grave Yard .. Area 4 gunthas. Valuation Rs. 125.	Do.	Do.	Do.	Do.	Do.	Do.
161. Kalyani ..	Ashur Khana .. Area 30×20 ft. Valuation Rs. 150.	Do.	Do.	Do.	Do.	Do.	Do.
162. Do. ..	Grave Gaiban Shah Wali .. Area 10×8 ft. Valuation Rs. 15.	Do.	Do.	Do.	Do.	Do.	Do.
163. Do. ..	Grave Sher Ali Shah Miyan .. Area 10×8 ft. Valuation Rs. 10.	Do.	Do.	Do.	Do.	Do.	Do.
164. Do. ..	Grave Yard .. Area 1 guntha. Valuation Rs. 50.	Do.	Do.	Do.	Do.	Do.	Do.
165. Khaperkheda	Ashoor Khana (demolished) Area 20×12 ft. Valuation Rs. 50.	Do.	Do.	Do.	Do.	Do.	Do.
166. Do. ..	Dargah Hazrath Rajib Shah Area 10×10 ft. Valuation Rs. 150.	Do.	Do.	Do.	Do.	Do.	Anwar Shah Rustum Shah.
167. Do. ..	Grave Yard .. Area 10 gunthas. Valuation Rs. 75.	Do.	Do.	Do.	Do.	Do.	Muslim Panch Maga- ging.
168. Longaon ..	Ashoor Khana .. Area 15×15 ft. Valuation Rs. 200.	Do.	Do.	Do.	Do.	Do.	Do.

23


District Aurangabad

Serial No. and village	Name of the Wakfs	Whether the wakf is a shia or sunni wakfs	Object of the wakfs	Name of the wakf	Date and year of creation of the wakf	Details of wakfs deed or deeds	Name of the mutawalli
(1)	(2)	(3)	(4)	(5)	(6)	(7)	(8)
169. Longaon ..	Grave Yard .. Area 5 gunthas. Valuation Rs. 150. Sunni	Religious	Ack. End.	Not available	Not available	muslim parcel Managing.
170. Do. ..	Grave Yard Fakirs .. Area 5 gunthas. Valuation Rs. 150. Do.	Do.	Do.	Do.	Do.	Do. ..
171. Do. ..	Masjid .. Area 20×30 ft. Valuation Rs. 2,000. Do.	Do.	Do.	Do.	Do.	Do. ..
172. Latifpur ..	Grave Abdul Karim Saheb .. Area 12×10 ft. Valuation Rs. 25. Do.	Do.	Do.	Do.	Do.	Do. ..
173. Do. ..	Grave Yard .. Area 1½ gunthas. Valuation Rs. 40. Do.	Do.	Do.	Do.	Do.	Do. ..
174. Do. ..	Grave Yard .. Area 1 guntha. Valuation Rs. 25. Do.	Do.	Do.	Do.	Do.	Do. ..
175. Liha ..	Chilla Chand Shah Wali .. Area 10×8 ft. Valuation Rs. 15. Do.	Do.	Do.	Do.	Do.	Do. ..
176. Do. ..	Dargah Garib Nawaz Saheb .. Area 150×80 ft. Valuation Rs. 500. Do.	Do.	Do.	Do.	Do.	Do. ..
177. Do. ..	Grave Yard .. Area 12 gunthas. Valuation Rs. 30. Do.	Do.	Do.	Do.	Do.	Do. ..
178. Lingewadi ..	Ashoor Khana .. Area 80×40 ft. Valuation Rs. 1,500. Do.	Do.	Do.	Do.	Do.	Do. ..
179. Do. ..	Grave Yard and Dargah Malang Shah Wali .. Area 65×47 ft. Valuation Rs. 500. Do.	Do.	Do.	Do.	Do.	Do. ..
180. Masanpur ..	Grave yard .. Area 2 gunthas. Valuation Rs. 100. Do.	Do.	Do.	Do.	Do.	Do. ..
181. Molkheda ..	Grave Yard .. Area 1 acre. Valuation Rs. 100. Do.	Do.	Do.	Do.	Do.	Do. ..
182. Mahegaon ..	Grave Panjab Shah Miyan .. Area 10×8 ft. Valuation Rs. 10. Do.	Do.	Do.	Do.	Do.	Do. ..
183. Do. ..	Grave of Peer Saheb .. Area 10×10 ft. Valuation Rs. 10. Do.	Do.	Do.	Do.	Do.	Do. ..
184. Mahulsi ..	Chilla Shah Dawal Saheb .. Area 10×10 ft. Valuation Rs. 10 Do.	Do.	Do.	Do.	Do.	Do. ..
185. Do. ..	Chilla Shah Dawal Saheb .. Area 10×10 ft. Valuation Rs. 10. Do.	Do.	Do.	Do.	Do.	Do. ..

24

District Aurangabad

Serial No. and village	Name of the Wakfs	Whether the wakf is a Shia or Sunni wakfs	Object of the wakfs	Name of the wakf	Date and year of creation of the wakf	Details of wakfs deeds	Name of the mutawalli
(1)	(2)	(3)	(4)	(5)	(6)	(7)	(8)
186. Mahulsi ..	Dargah Magar Shah Wali .. Area 50×50 ft. Valuation Rs. 100.	.. Sunni	Religious	Ack. End.	Not available	Not available	Muslim Panch Mana- ging.
187. Do. ..	Grave Yard Area 5 guntas. Valuation Rs. 25.	.. Do.	Do.	Do.	Do.	Do.	Do. ..
188. Malegaon ..	Ashoor Khana Area 70×18 ft. Valuation Rs. 100.	.. Do.	Do.	Do.	Do.	Do.	Do. ..
189. Do. ..	Chilla Gaiban Shah Wali .. Area 10×10 ft. Valuation Rs. 25.	.. Do.	Do.	Do.	Do.	Do.	Do. ..
190. Do. ..	Grave Yard Area 1/2 acre. Valuation Rs. 50.	.. Do.	Do.	Do.	Do.	Do.	Do. ..
191. Do. ..	Masjid (only open space) .. Area 30×25 ft. Valuation Rs. 50.	.. Do.	Do.	Do.	Do.	Do.	Do. ..
192. Muthad ..	Grave Yard Area 20×10 ft. Valuation Rs. 50.	.. Do.	Do.	Do.	Do.	Do.	Do. ..
193. Nanja ..	Grave Yard Area 3 guntas. Valuation Rs. 100.	.. Do.	Do.	Do.	Do.	Do.	Do. ..
194. Do. ..	Masjid (open space) Area 1 gunta. Valuation Rs. 100.	.. Do.	Do.	Do.	Do.	Do.	Do. ..
195. Nalni-Bk. ..	Grave Gaiban Shah Saheb .. Area 25×15 ft. Valuation Rs. 50.	.. Do.	Do.	Do.	Do.	Do.	Do. ..
196. Do. ..	Grave Yard Area 2 guntas. Valuation Rs. 75.	.. Do.	Do.	Do.	Do.	Do.	Do. ..
197. Do. ..	Masjid Area 40×12 ft. Valuation Rs. 500.	.. Do.	Do.	Do.	Do.	Do.	Do. ..
198. Nimbora ..	Chilla Mahboob Shah Wali .. Area 20×20 ft. Valuation Rs. 20.	.. Do.	Do.	Do.	Do.	Do.	Do. ..
199. Nijhora ..	Grave Peer Saheb Area 10×10 ft. Valuation Rs. 10.	.. Do.	Do.	Do.	Do.	Do.	Do. ..
200. Nimgaon ..	Grave Gaiban Shah Wali .. Area 10×10 ft. Valuation Rs. 100.	.. Do.	Do.	Do.	Do.	Do.	Do. ..
201. Pirjapur ..	Chilla Gaiban Shah Saheb .. Area 7×5 ft. Valuation Rs. 10.	.. Do.	Do.	Do.	Do.	Do.	Do. ..
202. Pipalgaon-Sutar.	Ashoor Khana Area 25×20 ft. Valuation Rs. 500.	.. Do.	Do.	Do.	Do.	Do.	Do. ..
203. Do. ..	Chilla Bibi Area 10×10 ft. Valuation Rs. 15.	.. Do.	Do.	Do.	Do.	Do.	Do. ..

Village	Survey No.	Area	assessment	Village where situated	Site on which situated	Boundaries	properties	if any received from Govt.	income
(9)	(10)	(11)	(12)	(13)	(14)	(15)	(16)	(17)	(18)
..	Neem tree one. Valuation Rs. 25	..	Rs.	East—Way. West—House of Hussain Shah. North—Public way. South—Government way and Primary School. Situated in gairan.	
..		East—House of Dagdu Miyan. West—Public way. North—House of Mohd. Shah Kotwal. South—Way. Situated in the agricultural land of Shri Namdeo.	
..	Neem tree one. .. Valuation Rs. 10.	Situated in the land of Shri Bhika Patel.	
..	Banyan tree one. Valuation Rs. 25.	Situated at North of the village.	
..	Neem tree one. Valuation Rs. 15.	East—Land and Temple, West—Public way, North—Public way, South—Way to Tandulwadi. Situated in West of the village.	
..	Babool tree one. Valuation Rs. 10.	East—Gaathan. West—Way to Khandala. North—Public way. South—Agricultural land of Namdev Patel.	
..	Neem trees three. Valuation Rs. 50.	East—Public way. West—Public way. North—Public way. South—Masjid.	
..	East—House of Mukunda. West—Public way. North—Purna River. South—Public way.	
..	East—Public way. West—Public way. North—Mazar Gajban Shah Saheb. South—House of Sandu Saheb.	
..	Banyan tree one. Valuation Rs. 100.	East—Public way. West—Public way. North—House of Dhondiba. South—Public way.	
..	Situated at South of the village.	
..	Banyan tree one. Valuation Rs. 25.	Situated in the agricultural land of Shri Mohan Patel.	
..	East—Khelna River. West—Open space. North—Math. South—Public way.	
..	Neem tree one. Tamarind tree one. Valuation Rs. 75.	East—Chavdi. West—House of Raghu Patel. North—Public way. South—Public way. Situated over the hill.	



District Aurangabad

Serial No. and village	Name of the Wakfs	Whether the wakf is a Shia or Sunni wakfs	Object of the wakfs	Name of the wakf	Date and year of creation of the wakf	Details of wakfs deed or deeds	Name of the mutawalli
(1)	(2)	(3)	(4)	(5)	(6)	(7)	(8)
204. Pimpalgaon Sutar.	Grave Sher Malik Saheb Area 15×10 ft. Valuation Rs. 15.	.. Sunni ..	Religious	Ack. End.	Not available	Not available	Muslim Ranch Manag-
205. Do. ..	Grave Hazrath Shahba Area 10×10 ft. Valuation Rs. 15.	.. Do. ..	Do.	Do.	Do.	Do.	Do. ..
206. Do. ..	Grave Yard .. Area 1 gunta. Valuation Rs. 500.	.. Do. ..	Do.	Do.	Do.	Do.	Do. ..
207. Do. ..	Grave Yard .. Area 10 guntas. Valuation Rs. 500.	.. Do. ..	Do.	Do.	Do.	Do.	Do. ..
208. Pimpalgaon Kollé	Ashurkhana.. Area 20×15 ft. Valuation Rs. 300.	.. Do. ..	Do.	Do.	Do.	Do.	Do. ..
209. Do. ..	Grave Yard .. Area 4 guntas. Valuation Rs. 150.	.. Do. ..	Do.	Do.	Do.	Do.	Do. ..
210. Do. ..	Five Graves .. Area 25×25 ft. Valuation Rs. 50.	.. Do. ..	Do.	Do.	Do.	Do.	Do. ..
211. Kollé Pimpalgaon Baro.	Chilla Gaiban Shah Wali Area 10×10 ft. Valuation Rs. 20.	.. Do. ..	Do.	Do.	Do.	Do.	Do. ..
212. Pimpalgaon-Renkai.	Grave Syed Saheb Area 15×10 ft. Valuation Rs. 10.	.. Do. ..	Do.	Do.	Do.	Do.	Do. ..
213. Do. ..	Grave Syed Saheb Area 2 guntas. Valuation Rs. 15.	.. Do. ..	Do.	Do.	Do.	Do.	Do. ..
214. Do. ..	Grave Yard .. Area 5 guntas. Valuation Rs. 20.	.. Do. ..	Do.	Do.	Do.	Do.	Do. ..
215. Do. ..	Grave Yard .. Area 3 guntas. Valuation Rs. 70.	.. Do. ..	Do.	Do.	Do.	Do.	Do. ..
216. Pipri ..	Chilla Shah Dawal Saheb .. Area 15×15 ft. Valuation Rs. 15.	.. Do. ..	Do.	Do.	Do.	Do.	Do. ..
217. Do. ..	Grave Sk. Sultan Saheb .. Area 10×10 ft. Valuation Rs. 15.	.. Do. ..	Do.	Do.	Do.	Do.	Do. ..
218. Parad Bk. ..	Ashoor Khana .. Area 20×15 ft. Valuation Rs. 200.	.. Do. ..	Do.	Do.	Do.	Do.	Do. ..
219. Do. ..	Grave Sk. Dadood Saheb .. Area 10×5 ft. Valuation Rs. 15.	.. Do. ..	Do.	Do.	Do.	Do.	Do. ..
220. Do. ..	Grave Golandaz Saheb .. Area 5×5 ft. Valuation Rs. 15.	.. Do. ..	Do.	Do.	Do.	Do.	Do. ..
221. Do. ..	Grave Per Saheb .. Area 10×10 ft. Valuation Rs. 10.	.. Do. ..	Do.	Do.	Do.	Do.	Do. ..

Details of immovable properties assessed at more than Rs. 5 or valued at more than Re. 1				Other properties			Details of the properties	Cash Grant or annuities if any received from Govt.	Estimated annual income	Remarks
Village	Survey No.	Area	assessment	Village where situated	Site on which situated	Boundaries				
(9)	(10)	(11)	(12)	(13)	(14)	(15)	(16)	(17)	(18)	(19)
									Rs.	
..	Near tree one. Valuation Rs. 25.	Situated at West of the village.
..	Situated below the Shah Dawal Hill.
..	Situated below the Shah Dawal Hill.
..	Situated in the Shah Dawal Hill.
..	East—Way. West—Gram Panchayat Office. North—Open space of Budhan. South—Public way. East—Azubai River. West—Agricultural land of Uttemrao. North—Gairan. South—Azubai River.
..	Babool trees four. Valuation Rs. 50.	East—House of Baburao Patel. West—Gram Panchayat Office. North—House of Dagdu. South—Public way. East—Way. West—Gaethan. North—Agricultural land.
..	Banyan trees two. Valuation Rs. 50.	South—Situated in the agricultural land of Ramrao Bhimrao.
..	East—House. West—House of Jankibai. North—Way. South—House of Jankibai. Situated in Survey No. 164. East—School. West—Agricultural land of Vishwasrao, Survey No. 287. North—Way. South—Agricultural land of Hassar rao Survey No. 165.
..	East—House of Sunder rao. West—Way to Liha village. North—Agricultural land of Rahimunnisa Begum. South—Mahanubhaw temple. Situated in agricultural land of Kalyanrao.
..	Situated in agricultural land of Ramrao Baburao and Govinda Kalu named "Pirachi-Hari."
..	East—Lane. West—House of Daud Khan. North—House of Daud Khan. South—Way.
..	Babool tree one. Valuation Rs. 15.	Situated in the agricultural land of Shankarrao.
..	Situated in agricultural land of Trimbak Bhivsan.
..	Situated in agricultural land of Sheshrao Patel.

District Aurangabad

Serial No. and village	Name of the Wakfs	Whether the wakf is a shia or sunni wakfs	Object of the wakfs	Name of the wakf	Date and year or creation of the wakf	Details of wakfs deed or deeds	Name of the mutawalli
(1)	(2)	(3)	(4)	(5)	(6)	(7)	(8)
222. Parad Bk. ..	Grave Yard .. Area 1 guntha. Valuation Rs. 75. Sunni	Religious	Ack. End.	Not available	Not available	Muslim Panch Manag - ing.
223. Do. ..	Grave Yard of Fakirs Area 10x10 ft. Valuation Rs. 50.	.. Do.	Do.	Do.	Do.	Do.	Do. ..
224. Do. ..	Idgah .. Area 30x15 ft. Valuation Rs. 1,000.	.. Do.	Do.	Do.	Do.	Do.	Do. ..
225. Parad Kd. ..	Grave Yard .. Area 1 guntha. Valuation Rs. 50.	.. Do.	Do.	Do.	Do.	Do.	Do. ..
226. Do. ..	Grave Yard .. Area 31 gunthas. Valuation Rs. 500.	.. Do.	Do.	Do.	Do.	Do.	Do. ..
227. Do. ..	Masjid .. Area 15x15 ft. Valuation Rs. 200.	.. Do.	Do.	Do.	Do.	Do.	Do. ..
228. Pokhri ..	Grave Panch Peer Area 10x10 ft. Valuation Rs. 15.	.. Do.	Do.	Do.	Do.	Do.	Do. ..
229. Do. ..	Grave Yard .. Area 7 gunthas. Valuation Rs. 150.	.. Do.	Do.	Do.	Do.	Do.	Do. ..
230. Palaskheda- Murtad.	Chilla Sailani Miyan Area 10x10 ft. Valuation Rs. 20.	.. Do.	Do.	Do.	Do.	Do.	Do. ..
231. Do. ..	Chill Sekapur Area 5x5 ft. Valuation Rs. 5.	.. Do.	Do.	Do.	Do.	Do.	Do. ..
232. Do. ..	Grave Shah Dawal .. Area 10x5 ft. Valuation Rs. 10.	.. Do.	Do.	Do.	Do.	Do.	Do. ..
233. Do. ..	Grave in chandiware Area 30x30 ft. Valuation Rs. 300.	.. Do.	Do.	Do.	Do.	Do.	Do. ..
234. Do. ..	Grave Yard .. Area 1/2 acre. Valuation Rs. 500.	.. Do.	Do.	Do.	Do.	Do.	Do. ..
235. Do. ..	Masjid .. Area 30x25 ft. Valuation Rs. 200.	.. Do.	Do.	Do.	Do.	Do.	Chandu Shah Masoom Shah.
236. Palaskheda- Dabhadi.	Grave Hazrath Peer Saheb .. Area 15x10 ft. Valuation Rs. 50.	.. Do.	Do.	Do.	Do.	Do.	Late Chandu Shah Sharif Shah.
237. Palaskheda- Titvi.	Grave Yard .. Area 3 gunthas. Valuation Rs. 12.	.. Do.	Do.	Do.	Do.	Do.	Muslim Panch Mana- ging.
238. Palaskheda ..	Grave .. Area 5x5 ft. Valuation Rs. 5.	.. Do.	Do.	Do.	Do.	Do.	Do. ..

Details of immovable properties assessed at more than Rs. 5 or valued at more than Re. 1

Other properties

Details of the properties

Cash Grant or annuities if any received from Govt.

Estimated annual income



Village	Survey No.	Area	Assessment	Village where situated	Site on which situated	Boundaries	Details of the properties	Cash Grant or annuities if any received from Govt.	Estimated annual income	Remarks
(9)	(10)	(11)	(12)	(13)	(14)	(15)	(16)	(17)	(18)	(19)
		A. gs.	Rs. P.						Rs.	
..	East—Gaothan. West—Open space. North—House of Vithalrao. South—Open space. East—Police station. West—Agricultural land of Gabaji. North—Open space. South—Gaothan. East—Way to Sawangi. West—Agricultural land of Saluba. North—Open space. South—Open space. East—Way. West—Masjid. North—Way. South—Way and village. East—Way to Walswangi. West—Survey No. 5. North—Survey No. 4 of Sampat Pand. South—Rajghol River. East—Public way. West—House of Gafoor Saheb. North—Way. South—Way to village. Situated in the agricultural land of Dada Miyan.
..	Situated at South of the village in Survey No. 37 and 38.
..	Situated in the land of Nawab Dadood Khan.
..	Situated in the land of Shri Pandu Panchu.
..	Babool tree one. Valuation Rs.25.	East—Open space. West—Way. North—Land of Saluba Jairam. South—Open space. East—Public way. West—Public way. North—Masjid. South—Temple of Maruti. East—Public way. West—Agricultural land of Ek-nath Rajaba. North—Gaothan. South—Nala. East—Public way. West—Way. North—Open space. South—Temple.
..	Neem tree one. Valuation Rs. 25.	East—Public way. West—Public way. North—Public way. South—Gaonkas and way to Dabhadi.
Palaskheda Muthad.	36	03 29	02 87	200	Situated at West of the village.
Palaskheda Dabhadi.	49	02 17	01 25	100	Situated in the agricultural land of Mohammad Osman s/o Rahman.
..	Neem tree one. Valuation Rs.25.	
..	

District Aurangabad

Serial No. and village	Name of the Wakfs	Whether the wakf is a shia or sunni wakfs	Object of the wakfs	Name of the wakf	Date and year or creation of the wakf	Details of wakfs deed or deeds	Name of the mutawalli
(1)	(2)	(3)	(4)	(5)	(6)	(7)	(8)
239. Ridura ..	Grave Yard .. Area 5 guntas. Valuation Rs. 250.	.. Sunni ..	Religious	Ack. End.	Not available	Not available	Muslim Panch Mana- ging.
240. Do. ..	Masjid (dilapidated) .. Area 15 x 15 ft. Valuation Rs. 50.	.. Do. ..	Do.	Do.	Do.	Do.	Do. ..
241. Relgaon ..	Chilla Sk. Fareed Shaker Gunj. Area 10 x 10 ft. Valuation Rs. 15.	.. Do. ..	Do.	Do.	Do.	Do.	Do. ..
242. Do. ..	Grave Bhikan Shan Wali .. Area 6 x 6 ft. Valuation Rs. 10.	.. Do. ..	Do.	Do.	Do.	Do.	Papa shah Baba shah
243. Do. ..	Grave Yard .. Area 2 guntas. Valuation Rs. 30.	.. Do. ..	Do.	Do.	Do.	Do.	Muslim Panch Mana- ging.
244. Do. ..	Grave of Vilayati Shah .. Area 10 x 10 ft. Valuation Rs. 25.	.. Do. ..	Do.	Do.	Do.	Do.	Do. ..
245. Rajur ..	Grave of Peer Saheb .. Area 15 x 15 ft. Valuation Rs. 60.	.. Do. ..	Do.	Do.	Do.	Do.	Do. ..
246. Sirajgaon- Mandap. ..	Chilla Mahboob Subhani .. Area 10 x 10 ft. Valuation Rs. 15.	.. Do. ..	Do.	Do.	Do.	Do.	Do. ..
247. Do. ..	Grave Yard .. Area 2 guntas. Valuation Rs. 100.	.. Do. ..	Do.	Do.	Do.	Do.	Do. ..
248. Soygaon ..	Grave Yard .. Area 25 x 25 ft. Valuation Rs. 50.	.. Do. ..	Do.	Do.	Do.	Do.	Do. ..
249. Sawangaj- Awghadrao. ..	Ashur Khana (open space) .. Area 25 x 40 ft. Valuation Rs. 7.	.. Do. ..	Do.	Do.	Do.	Do.	Do. ..
250. Do. ..	Grave Yard .. Area 3 guntas. Valuation Rs. 5.	.. Do. ..	Do.	Do.	Do.	Do.	Do. ..
251. Do. ..	Grave Kalang Shah Saheb .. Area 6 x 4 ft. Valuation Rs. 40.	.. Do. ..	Do.	Do.	Do.	Do.	Do. ..
252. Do. ..	Grave Yard .. Area 2 guntas. Valuation Rs. 50.	.. Do. ..	Do.	Do.	Do.	Do.	Do. ..
253. Do. ..	Idgah .. Area 60 x 25 ft. Valuation Rs. 500.	.. Do. ..	Do.	Do.	Do.	Do.	Do. ..
254. Do. ..	Masjid .. Area 50 x 30 ft. Valuation Rs. 8,000.	.. Do. ..	Do.	Do.	Do.	Do.	Do. ..
255. Selud ..	Chilla Sk. Sultan Saheb .. Area 8 x 8 ft. Valuation Rs. 30.	.. Do. ..	Do.	Do.	Do.	Do.	Do. ..

Taluka Bhokardan

Details of immovable properties assessed at more than Rs. 5 or valued at more than Re. 1				Other properties			Details of the properties	Cash Grant or annuities if any received from Govt.	Estimated annual income	Remarks
Village	Survey No.	Area	Assessment	Village where situated	Site on which situated	Boundaries				
(9)	(10)	(11)	(12)	(13)	(14)	(15)	(16)	(17)	(18)	(19)
		A. gs.	Rs. P.						Rs.	
..	Well one.. Valuation Rs. 500.	East—Way to Talegaon. West—Open space of Masjid. North—Way to Takli. South—Agricultural land of Yadu Patel.
..	East—Gaotthan. West—Open space. North—Way to Takli. South—Agricultural land of Namdeo Patel.
..	Situated in agricultural land of Tukaram r/o Relgaon.
Relgaon	53/1	5 16	3 85	..	Banyan tree one Valuation Rs. 1,000.	Rs. 300	East—Public way and tempel of Maruti. West—Agricultural land of Narsing Patel. North—Way to Pipalgaon. South—House of Munwarkhan.
..	Situated in agricultural land of Noor Khan.
..	East—Way to Mahuli. West—Way to Kosgaon. North—Way. South—Agricultural land of She-nphad.
..	Banyan tree one. Valuation Rs. 25.	East—Primary School. West—Temple of Ganpati. North—Open space. South—Gaotthan.
..	East—Public way. West—Agricultural land of Qader Sahab. North—Nala. South—Temple of Hanuman.
..	East—Public way. West—Agricultural land of Qader Saheb. North—Nala. South—Chilla.
..	East—Chaydi. North—Public way of Patilba Dhangar. South—House of Kaduba.
..	East—Public way. West—Bada of Sabaji Raju. North—Lane. South—Bada of Sardar Kachru.
..	Situated in agricultural land Survey No. 6.
..	Situated in Survey No. 6.
..	Situated in agricultural land of Syed Fazil Syed Lattu Mulla.
..	Situated at West of the village.
..	Well one.. Valuation Rs. 1,000.	..	Janamaz Carpets. Valuation Rs. 325.	East—Public way. West—Public way. North—House of Namdar Khan Nazir Khan. South—Public way.
..	Situated in agricultural land of Sampat Trimbaka.


District Aurangabad

Serial No. and village	Name of the Wakfs	Whether the wakf is a shia or sunni wakfs	Object of the wakfs	Name of the wakf	Date and year or creation of the wakf	Details of wakfs deed or deeds	Name of the mutasaddis or trustees
(1)	(2)	(3)	(4)	(5)	(6)	(7)	(8)
256. Selud ..	Chilla Sk. Sultan Saheb Area 10×8 ft. Valuation Rs. 25.	.. Sunni	Religious	Ask. Endt.	Not available	Not available	Muslim Panch Mahaling.
257. Do. ..	Grave Jamal Sahah Saheb Area 10×5 ft. Valuation Rs. 25.	.. Do.	Do.	Do.	Do.	Do.	Do.
258. Do. ..	Grave Yard .. Area 2½ guntas. Valuation Rs. 150.	.. Do.	Do.	Do.	Do.	Do.	Do.
259. Do. ..	Masjid .. Area 10×10 ft. Valuation Rs. 75.	.. Do.	Do.	Do.	Do.	Do.	Do.
260. Sipura-Bazar	Dargah Shah Dawal .. Area 25×25 ft. Valuation Rs. 1,000.	.. Do.	Do.	Do.	Do.	Do.	Do.
261. Do. ..	Grave Yard .. Area 4 guntas. Valuation Rs. 200.	.. Do.	Do.	Do.	Do.	Do.	Do.
262. Do. ..	Idgah .. Area 40×18 ft. Valuation Rs. 1,000.	.. Do.	Do.	Do.	Do.	Do.	Do.
263. Do. ..	Masjid .. Area 50×40 ft. Valuation Rs. 2,500.	.. Do.	Do.	Do.	Do.	Do.	Do.
264. Surangli ..	Ashoor Khana .. Area 100×100 ft. Valuation Rs. 2,000.	.. Do.	Do.	Do.	Do.	Do.	Do.
265. Do. ..	Chilla Mahboob Subhani .. Area 15×12 ft. Valuation Rs. 75.	.. Do.	Do.	Do.	Do.	Do.	Do.
266. Do. ..	Grave Yard .. Area 1 acre. Valuation Rs. 500.	.. Do.	Do.	Do.	Do.	Do.	Do.
267. Do. ..	Grave Yard of Fakirs .. Area 30 guntas. Valuation Rs. 500.	.. Do.	Do.	Do.	Do.	Do.	Do.
268. Do. ..	Grave Hazrath Shah Sattar Saheb. Area 12×12 ft. Valuation Rs. 50.	Do.	Do.	Do.	Do.	Do.	Do.
269. Do. ..	Grave Hazrath Allah Baqash .. Area 10×10 ft. Valuation Rs. 15.	Do.	Do.	Do.	Do.	Do.	Do.
270. Do. ..	Masjid .. Area 30×25 ft. Valuation Rs. 6,000.	.. Do.	Do.	Do.	Do.	Do.	Do.
271. Sawkheda ..	Ashoor Khana .. Area 30×30 ft. Valuation Rs. 1,000.	.. Do.	Do.	Do.	Do.	Do.	Do.

Details of immovable properties assessed at more than Rs. 5 or valued at more than Re. 1				Other properties			Details of the properties	Cash Grant or annuities if any received from Govt.	Estimated annual income	Remarks
Village	Survey No.	Area	assessment	Village where situated	Site on which situated	Boundaries				
(9)	(10)	(11)	(12)	(13)	(14)	(15)	(16)	(17)	(18)	(19)
		A. gs.	Rs. P.						Rs.	
..	Situated in agricultural land of Sampat Sandu.
..	Situated in agricultural land of Tarachand Biharilal towards South of the village.
..	Neem tree one. Valuation Rs. 30.	Situated towards South of the village.
..	East—Grave Yard. West—Open space. North—Well. South—Agricultural land of Joshi.
Sipura-Bazar.	45	9 07	4 00	..	Open plot one. Area 100×70 ft. Valuation Rs. 300.	Rs. 325	East—Agricultural land of Mahapat Mahadu. West—Agricultural land of Dada miyan. North—Public way. South—Inami Land of Dargah. Situating in Survey No. 46.
..
..	East—Public way. West—Agricultural land. North—Agricultural land. South—Agricultural land.
..	Chatai. Valuation Rs. 90.	East—Public way. West—Inami land of Dargah Shah Dawel Saheb, Survey No. 45. North—Survey No. 44. South—Village Boundary.
..	Well one. Valuation Rs. 500.	East—House of Vishwanta. West—Grave Yard. North—Public way. South—Agricultural land of Mahadev s/o Yeshwanta.
..	East—Open space. West—Land of Yeshwant Jayaji. North—Open space. South—Open space.
..	East—Agricultural land of Yeshwanta. West—Grave Yard of Fakirs. North—Agricultural land of Yeshwanta.
..	South—Agricultural land of Ganpat. East—Agricultural land. West—Jui Dharan.
..	North—Public way. South—Grave Yard. East—House of Habib Shah and well.
..	West—Lane. North—House of Habib Shah Madar shah. South—Lane.
..	East—House of Sampat Ha. West—Public way. North—Public way.
..	South—House of Ganpat Teli. East—Public way. West—Public way.
..	Carpets. Valuation Rs. 75.	North—Public way. South—House of Bapurao. East—Mazar Hazrath Syed Sabz Shah.
..	West—Grave Yard. North—Survey No. 77. South—Open space.

District Aurangabad

Serial No. and village	Name of the Wakfs	Whether the wakf is a shia or sunni wakfs	Object of the wakfs	Name of the wakf	Date and year or creation of the wakf	Details of wakfs deed or deeds	Name of the mutawalli
(1)	(2)	(3)	(4)	(5)	(6)	(7)	(8)
272. Sawkheda ..	Chilla Hazrath Zinda Shah Madar Saheb. Area 15×10 ft. Valuation Rs. 50.	Sunni ..	Religious	Ack. End.	Not available	Not available	Muslim Panch Managing.
273. Do. ..	Dargah Hazrath Syed Sabaz Ali Shah and Rabin Ali Shah Area 15×15 ft. Valuation Rs. 25.	Do.	Do.	Do.	Do.	Do.	Do. ..
274. Do. ..	Grave Yard .. Area 10×10 ft. Valuation Rs. 50.	Do.	Do.	Do.	Do.	Do.	Do. ..
275. Saulat-Bara ..	Ashoor kahna (Dilapidated) Area 20×20 ft. Valuation Rs. 50.	Do.	Do.	Do.	Do.	Do.	Do. ..
276. Do. ..	Chilla Gajban Shah Wali Area 10×10 ft. Valuation Rs. 15.	Do.	Do.	Do.	Do.	Do.	Do. ..
277. Do. ..	Dargah Mohammad Shah Wali Area 10×10 ft. Valuation Rs. 50.	Do.	Do.	Do.	Do.	Do.	Do. ..
278. Do. ..	Grave Yard .. Area 1 gunta. Valuation Rs. 70.	Do.	Do.	Do.	Do.	Do.	Do. ..
279. Do. ..	Grave Yard Towards West of the village. Area 10×10 ft. Valuation Rs. 50.	Do.	Do.	Do.	Do.	Do.	Do. ..
280. Do. ..	Grave Yard .. Area 5 acres. Valuation Rs. 500.	Do.	Do.	Do.	Do.	Do.	Do. ..
281. Do. ..	Masjid .. Area 35×30 ft. Valuation Rs. 2,500.	Do.	Do.	Do.	Do.	Do.	Do. ..
282. Sirajgaon-Waghrul.	Grave Yard .. Area 3 guntas. Valuation Rs. 100.	Do.	Do.	Do.	Do.	Do.	Do. ..
283. Thigalkheda..	Dargah Hazrath Gajban Shah Saheb. Area 30×25 ft. Valuation Rs. 30.	Do.	Do.	Do.	Do.	Do.	Allah Baksh s/o Syed Shah Fakir.
284. Do. ..	Grave Yard .. Area 10 guntas. Valuation Rs. 250.	Do.	Do.	Do.	Do.	Do.	Muslim Panch Managing.
285. Do. ..	Grave Sk. Sultan Shah Area 5×5 ft. Valuation Rs. 10.	Do.	Do.	Do.	Do.	Do.	Do. ..
286. Tadegaon ..	Chilla Syed Allauddin Saheb Area 10×10 ft. Valuation Rs. 25.	Do.	Do.	Do.	Do.	Do.	Do. ..
287. Do. ..	Chilla Sk. Sultan Baba Area 7×5 ft. Valuation Rs. 15.	Do.	Do.	Do.	Do.	Do.	Do. ..
288. Do. ..	Chilla Hazrath Rokde Baba Area 15×10 ft. Valuation Rs. 25.	Do.	Do.	Do.	Do.	Do.	Do. ..
289. Do. ..	Grave Yard .. Area 2 guntas. Valuation Rs. 50.	Do.	Do.	Do.	Do.	Do.	Do. ..



District Aurangabad

Serial No. and village	Name of the Wakfs	Whether the wakf is a Shia or Sunni wakfs	Object of the wakfs	Name of the wakf	Date and year of creation of the wakf	Details of wakfs deed or	Name of the mutawalli
(1)	(2)	(3)	(4)	(5)	(6)	(7)	(8)
290. Tadegaon ..	Masjid (Dilapidated) Area 30×25 ft. Valuation Rs. 100.	.. Sunni	Religious	Ack. Endt.	Not available	Not available	Muslim Panch Mana- ging.
291. Taklikoltya ..	Ashoorkhana .. Area 25×15 ft. Valuation Rs. 50.	.. Do.	Do.	Do.	Do.	Do.	Do. ..
292. Do. ..	Chilla Gaiban Shah Wali Area 5×5 ft. Valuation Rs. 15.	.. Do.	Do.	Do.	Do.	Do.	Do. ..
293. Do. ..	Dargah Hazrath Madar Shah Miyan Saheb. Area 30×25 ft. Valuation Rs. 1,000.	Do.	Do.	Do.	Do.	M No. 21339 25th Zilhaj 1300 Hijri.	Shri Begu Shah Magen Shah and Others.
294. Do. ..	Dargah Masoom Shah Wali.. Area 10×10 ft. Valuation Rs. 50.	Do.	Do.	Do.	Do.	Not available	Muslim Panch Mana- ging.
295. Do. ..	Grave Yard .. Area 2 guntas. Valuation Rs. 100.	.. Do.	Do.	Do.	Do.	Do.	Do. ..
296. Do. ..	Masjid .. Area 40×30 ft. Valuation Rs. 3,000.	.. Do.	Do.	Do.	Do.	Do.	Do. ..
297. Takli..	Grave Yard .. Area 1½ guntas. Valuation Rs. 100.	.. Do.	Do.	Do.	Do.	Do.	Do. ..
298. Titvi ..	Grave Yard .. Area 1 gunta. Valuation Rs. 50.	.. Do.	Do.	Do.	Do.	Do.	Do. ..
299. Tarkalas ..	Grave Yard .. Area 2½ guntas. Valuation Rs. 200.	.. Do.	Do.	Do.	Do.	Do.	Do. ..
300. Do. ..	Grave Lad Shah Saheb .. Area 15×15 ft. Valuation Rs. 40.	.. Do.	Do.	Do.	Do.	Do.	Do. ..
301. Talegaon ..	Ashoorkhana .. Area 15×10 ft. Valuation Rs. 100.	.. Do.	Do.	Do.	Do.	Do.	Do. ..
302. Do. ..	Chilla Syed Allaaddin Saheb Area 10×10 ft. Valuation Rs. 25.	Do.	Do.	Do.	Do.	Do.	Do. ..
303. Do. ..	Chilla Madar Shah Saheb .. Area 15×10 ft. Valuation Rs. 15.	.. Do.	Do.	Do.	Do.	Do.	Do. ..
304. Do. ..	Chilla Shah Dawal Saheb .. Area 10×5 ft. Valuation Rs. 15.	.. Do.	Do.	Do.	Do.	Do.	Do. ..
305. Talegaon(biadi)	Chilla Khaksar Miyan Saheb Area 8×5 ft. Valuation Rs. 15.	.. Do.	Do.	Do.	Do.	Do.	Do. ..
306. Do. ..	Grave Yard .. Area 1 acre Valuation Rs. 200.	.. Do.	Do.	Do.	Do.	Do.	Do. ..

Details of immovable properties assessed at more than Rs. 5 or valued at more than Re. 1				Other properties			Details of the properties	Cash Grant or annuities if any received from Govt.	Estimated annual income	Remarks
Village	Survey No.	Area	Assessment	Village where situated	Site on which situated	Boundaries				
(9)	(10)	(11)	(12)	(13)	(14)	(15)	(16)	(17)	(18)	(19)
		Acres	Rs.						Rs.	
..	Situated in old Locality.
..	East—House of Budhan Shah. West—Nala. North—House of Farid Shah. South—Agricultural land.
..	Banyan tree one. Valuation Rs. 25.	Situated in agricultural land of Sandu Patel towards north of the village.
Taklikoltya	53	08 37	3 86	200	East—Gaathan. West—Nala. North—Grave Yard. South—Nala. East—Way. West—Ashoorkhana. North—Way. South—Way. East—Play ground. West—Masjid. North—Way to village Pir Bawada South—Dargah Madar Shah.
..	East—Grave yard. West—Nala and way. North—Nala. South—Way to village Pir Bawada
..	East—Open space. West—Public way. North—Temple. South—House of Haibatrao.
..	Situated towards North of the village.
..	East—Mazar. West—Public way. North—Open space. South—Open space.
..	East—Grave yard. West—Public way and temple of Hanuman. North—Way.. South—Way.
..	East—House of Lalkhan Zahoor khan. West—House of Sarda Jan Mohd. North—House of Lalkhan. South—Public way.
..	Neem tree one. Valuation Rs. 25.	Situated in the agricultural land of Govindrao Anandrao.
..	Banyan tree one. Valuation Rs. 25.	Situated in the agricultural land of Imam khan.
..	Banyan tree one Valuation Rs. 25.	Situated in the agricultural land of Sandu Mahadu.
..	Banyan tree one. Valuation Rs. 25.	Situated in the agricultural land of Imam Sherkhan.
..	East—Way to Bhakarwadi village. West—Way to Badi. North—Way and Masjid. South—Agricultural land of Magan Jaising Dhalge named Pandhari.

District Aurangabad

Serial No. and village	Name of the Wakfs	Whether the wakf is a shia of Sunni wakfs	Object of the wakfs	Name of the wakf	Date and year or creation of the wakf	Details of wakfs deed or deeds	Name of the mutawalli
(1)	(2)	(3)	(4)	(5)	(6)	(7)	(8)
307. Jabgaon (Badi)	Idgah (plat form) Area 100×50 ft. Valuation Rs. 400. Sunni ..	Religious	Ack. Endt.	Not available	Not available	Muslim Panch Mana- ging.
308. Jabgaon ..	Masjid Area 30×25 ft. Valuation Rs. 800. Do.	Do.	Do.	Do.	Do.	Do. ..
309. Do. ..	Masjid Area 25×20 ft. Valuation Rs. 150 Do.	Do.	Do.	Do.	Do.	Do. ..
310. Talegaon(wadi)	Masjid Area 12×12 ft. Valuation Rs. 400. Do.	Do.	Do.	Do.	Do.	Do. ..
311. Umerkheda ..	Dargah Shah Dawal Saheb .. Area 10×10 ft. Valuation Rs. 50. Do.	Do.	Do.	Do.	Do.	Bashir Gulab ..
312. Wakdi ..	Ashoorkhana Area 40×20 ft. Valuation Rs. 700. Do.	Do.	Do.	Do.	Do.	Muslim Panch Mana- ging.
313. Do. ..	Chilla Chand Shah Wali .. Area 5×5 ft. Valuation Rs. 15. Do.	Do.	Do.	Do.	Do.	Do. ..
314. Do. ..	Grave Bhikan Shah Wali .. Area 8×8 ft. Valuation Rs. 40. Do.	Do.	Do.	Do.	Do.	Do. ..
315. Do. ..	Grave Yard Area 2 guntas. Valuation Rs. 100. Do.	Do.	Do.	Do.	Do.	Do. ..
316. Do. ..	Grave Yard Area 2 guntas. Valuation Rs. 100. Do.	Do.	Do.	Do.	Do.	Do. ..
317. Wadona ..	Chilla Saladi Miyan .. Area 5×5 ft. Valuation Rs. 15. Do.	Do.	Do.	Do.	Do.	Do. ..
318. Do. ..	Grave Yard Area 2½ guntas. Valuation Rs. 20. Do.	Do.	Do.	Do.	Do.	Do. ..
319. Walsangvi ..	Ashoorkhana Area 15×15 ft. Valuation Rs. 250. Do.	Do.	Do.	Do.	Do.	Do. ..
320. Do. ..	Chilla Rahman Shah Dule .. Area 5×5 ft. Valuation Rs. 15. Do.	Do.	Do.	Do.	Do.	Do. ..
321. Do. ..	Dargah Hazrath Arab Shah .. Area 25×20 ft. Valuation Rs. 700. Do.	Do.	Do.	Do.	Do.	Do. ..
322. Do. ..	Grave Yard Area 20×20 ft. Valuation Rs. 50. Do.	Do.	Do.	Do.	Do.	Do. ..
323. Do. ..	Grave Yard Area 1 acre. Valuation Rs. 800. Do.	Do.	Do.	Do.	Do.	Do. ..

Details of immovable properties assessed at more than Rs. 5 or valued at more than Rs. 1				Other properties			Details of the properties	Cash Grant or annuities if any received from Govt.	Estimated annual income	Remarks
Village	Survey No.	Area	Assessment	Village where situated	Site on which situated	Boundaries				
(9)	(10)	(11)	(12)	(13)	(14)	(15)	(16)	(17)	(18)	(19)
		Acres	Rs.						Rs.	
..	East—Way to village. West—Agricultural land of Dhondiba Pandu. North—Agricultural land of Bhaurao Bandu. South—Agricultural land of Panjaba Sarwan.
..	Janemaz. Valuation Rs. 35.	East—Way to Bhalkarwadi. West—Way to Badi. North—Way. South—Grave yard. East—Open ground. West—Way.
..	North—Agricultural land of Imamkhan Sherkhan. South—Open space. East—Lane. West—House of Mahboobkhan. North—Way. South—House of Shabir Khan.
Umarkheda	4	1 33	2 35	..	Neem tree one. Valuation Rs. 30.	500	Situated at West of the village.
..	2 carpets. Valuation Rs. 155.	East—Public way. West—House of Yadev Sonar. North—House of Tajkhan. South—Lane. East—Jui River. West—Public way to Nnwa. North—Land of Amir Mullaji. South—Land of Bhikan.
..	East—Tank. West—Water-Supply house. North—Gaathan. South—Grave Yard. East—Tank. West—Way to School. North—Mazar. South—Agricultural land of Dagduba.
..	East—Populated area of village. West—Public way. North—House of Maruti. South—House of Sk. Gafoor. Situating at West of the grave-yard.
..	Banyan tree one. Valuation Rs. 15.	Situated at East of the village.
..	East—Grave yard. West—Dargah Bhikan Shah. North—Well. South—Way.
..	Banyan tree one. Valuation Rs. 25.	Situated in agricultural land of Abdul Qader.
..	Neem tree two. Pipal tree one. Valuation Rs. 50.	Situated in the land of Mahtab Shah Miyan.
..	East—House of Supdu Patel. West—Way. North—House of Abdul Rahman. South—Way.
..	Neem tree one. Tamarind trees four. Valuation Rs. 100. Well one. Valuation Rs. 500.	Situated towards North of the village.

District Aurangabad

Serial No. and village	Name of the Wakfs	Whether the wakf is a Shia or sunni wakfs	Object of the wakfs	Name of the wakf	Date and year of creation of the wakf	Details of wakfs deed or deeds	Name of the mutawalli
(1)	(2)	(3)	(4)	(5)	(6)	(7)	(8)
324. Walsangvi ..	Grave Yard Area 1½ acres. Valuation Rs. 70.	Suni	Religious	Ack, End	Not available	Not available	Muslim Panch Managing
325. Do. ..	Grave Syed Bhikan Shah .. Area 25×25 ft. Valuation Rs. 50.	Do.	Do.	Do.	Do.	Do.	Do. ..
326. Do. ..	Grave Syad Belu Shah .. Area 10×10 ft. Valuation Rs. 20.	Do.	Do.	Do.	Do.	Do.	Do. ..
327. Do. ..	Idgah Area 20×30 ft. Valuation Rs. 1,500.	Do.	Do.	Do.	Do.	Do.	Do. ..
328. Balsa-wadala	Chilla Bhikan Shah Wali .. Area 5×5 ft. Valuation Rs. 10.	Do.	Do.	Do.	Do.	Do.	Do. ..
329. Do. ..	Chilla Chand Shah Wali .. Area 10×10 ft. Valuation Rs. 30.	Do.	Do.	Do.	Do.	Do.	Do. ..
330. Do. ..	Grave Peer Faulad Area 10×10 ft. Valuation Rs. 5.	Do.	Do.	Do.	Do.	Do.	Do. ..
331. Do. ..	Grave Yard Area 6 guntas. Valuation Rs. 150.	Do.	Do.	Do.	Do.	Do.	Do. ..
332. Wadshed ..	Chilla Allaiddin Saheb .. Area 5×5 ft. Valuation Rs. 10.	Do.	Do.	Do.	Do.	Do.	Do. ..
333. Do. ..	Grave Jafar Shah Wali .. Area 10×10 ft. Valuation Rs. 10.	Do.	Do.	Do.	Do.	Do.	Huussain Shah Gulzar Shah.
334. Do. ..	Grave Chand Shah Wali .. Area 10×5 ft. Valuation Rs. 10.	Do.	Do.	Do.	Do.	Do.	Muslim Panch Managing.
335. Do. ..	Grave Yard Area 2 guntas. Valuation Rs. 100.	Do.	Do.	Do.	Do.	Do.	Do. ..
336. Wazirkheda ..	Grave Yard Area 1 gunta. Valuation Rs. 100.	Do.	Do.	Do.	Do.	Do.	Do. ..
337. Walsakhalsa	Grave Peer Saheb Area 10×10 ft. Valuation Rs. 10.	Do.	Do.	Do.	Do.	Do.	Do. ..
338. Walsa-Dawar-gaon.	Dargah Gaiban Shah Wali.. Area 45×40 ft. Valuation Rs. 250.	Do.	Do.	Do.	Do.	Do.	Do. ..

Details of immovable properties assessed at more than Rs. 5 or valued at more than Re. 1				Other properties			Details of the properties	Cash Grant or annuities if any received from Govt.	Estimated annual income	Remarks
Village	Survey No.	Area	Assessment	Village where situated	Site on which situated	Boundaries				
(9)	(10)	(11) Acres	(12) Rs.	(13)	(14)	(15)	(16)	(17) Rs.	(18)	(19)
..	East—Agricultural land of Anna Shah. West—Dhangerwada. North—Open space and School. South—Open space. East—Ashoorkhana. West—Way. North—Well. South—Way.
..	Tamarind tree one. Valuation Rs. 30.	East—Agricultural land of Tulsiram. West—Agricultural land of Tulsiram. North—Agricultural land of Tulsiram. South—Way. Situating towards North of the village in Survey No. 30.
..	Situating in the land of Dagduba Bansi.
..	East—House of Dagduba. West—House of Daulat. North—House of Vithal Bari. South—House of Balabai. Situating in agricultural land of Laxmanrao.
..	Tamarind tree one. Valuation Rs. 25.	East—Grave yard of Budhists. West—House of Mohd. Saheb. North—Agricultural land of Saluba Pawar. South—Gaothan. Situating in agricultural land of Gopalrao Patel.
Wadshed	40	00 39	02 89 Valuation Rs. 100.	..	Tamarind tree one. Valuation Rs. 25.	25	East—Village. West—Way to Dehd village. North—Way. South—Open space. East— West— North— South— East—Way. West—Agricultural land of Kadu Patel. North—Way. South—Open space. East—Gaothan. West—Agricultural land of Kaluba. North—Agricultural land of Kaluba. South—Temple of Hanuman. Situating towards North of the village.
..	East—House of Sandu. West—Public way. North—Public way. South—Public way and house of Gundu Patel.



FORM A

(See Rule 4)

**LIST OF (SUNNI) WAKFS IN THE HYDERABAD AREA
OF THE STATE OF MAHARASHTRA**

PART "B"

[Wakfs having an annual income of more than Ten Thousand Rupees
or having properties valued at rupees One Lakh or more].

THERE IS NO ENTRY IN PART "B".

FORM A

(See Rule 4)

**LIST OF (SUNNI) WAKFS IN THE HYDEARBAD AREA OF THE
STATE OF MAHARASHTRA**

PART "C"

[Means other than those shown in category "A" and "B"]

District Aurangabad.

Serial No. and village	Name of the Wakfs	Whether the wakf is a shia or sunni wakfs	Object of the wakfs	Name of the wakf	Date and year of creation of the wakf	Details of wakfs deed or deeds	Name of the mutawalli
(1)	(2)	(3)	(4)	(5)	(6)	(7)	(8)
1. Anwa ..	Masjid, Upral mohalla and Ashoor khana. Area 37×35 ft. Valuation Rs. 10,000.	Sunni	Religious	Ack. Endt.	Not available	Not available	Muslim Panch Managing.
2. Bhokardan ..	Dargah Hazarath Syed Saheb Upral Mohalla. Area 27×21 ft. Valuation Rs. 500.	Do.	Do.	Do.	Do.	Do.	Do. ..
3. Do. ..	Masjid, Qazi Pura .. Area 105×101 ft. Valuation Rs. 15,000.	Do.	Do.	Do.	Do.	Do.	Do. ..
4. Chandaithomri	Dargah Gaiban shah wali. Masjid, Janaza and Grave Yard. Area 200×150 ft. Valuation Rs. 2,000.	Do.	Do.	Do.	Do.	M.No.12205 21st Rajab 1299-Hijri.	Basheer Nasir and Shabbir.
5. Bhokardan ..	Jame Masjid .. Mohalla Danapur. Area 86×53 ft. Valuation Rs. 20,000.	Do.	Do.	Do.	Do.	Not available	Muslim Panch Managing.
6. Daudpur ..	Masjid .. Area 25×12 ft. Valuation Rs. 500.	Do.	Do.	Do.	Do.	Do.	Gulab shah Mahboob shah.
7. Dhawda ..	Grave Chand Shah Wali .. Area 40×40 ft. Valuation Rs. 500.	Do.	Do.	Do.	Do.	Do.	Muslim Panch Managing.
8. Do. ..	Masjid .. Area 93×90 ft. Valuation Rs. 8,000.	Do.	Do.	Do.	Do.	Do.	Do. ..
9. Dhanora ..	Masjid .. Area 17×17 ft. Valuation Rs. 1,000.	Do.	Do.	Do.	Do.	M. No. 30136 11th Jamadiul-lawal 1303-Hijri.	Lal Shah s/o Wazir Shah.
10. Garkheda ..	Masjid .. Area 22×18 ft. Valuation Rs. 500.	Do.	Do.	Do.	Do.	M. No. 24042 3rd Shaban 1301 Hijri.	Late Dagdu s/o Budhan shah (Succession under sanction).
11. Gokul ..	Dargah Peer Sk. Daud Saheb and Idgah. Area 80×80 ft. Valuation Rs. 500.	Do.	Do.	Do.	Do.	Not available	Muslim Panch Managing.
12. Kada..	Dargah Nairgun Shah Wali Area 50×45 ft. Valuation Rs. 125.	Do.	Do.	Do.	Do.	Do.	Mohd. Isa s/o Mohd. Yasin, r/o Anwa, Tq. Bhokardan.
13. Kothara bazar	Dargah Syed Sadat Saheb and Masjid. Area 126×54 ft. Valuation Rs. 20,000.	Do.	Do.	Do.	Do.	Do.	Muslim Panch Managing.



Details of immovable properties assessed at more than Rs. 5 or valued at more than Re. 1				Other properties			Details of the properties	Cash Grant or annuities if any received from Govt.	Estimated annual income	Remarks
Village	Survey No.	Area	Assessment	Village where situated	Site on which situated	Boundaries				
(9)	(10)	(11)	(12)	(13)	(14)	(15)	(16)	(17)	(18)	(19)
		A gs.	Rs. P.						Rs.	
..	Anwa	Shops two. Area 11 × 9 and 9 × 8 ft. Valuation Rs. 1,000. Well one. Valuation Rs. 500.	South of the Masjid.	Wall clock Janemaz. Valuation Rs. 66.	..	120	East—Public way. West—House of Mohd. Isa Saheb. North—Shop of Mohd. Isa s/o Mohammad Yasin. South—Public way.
..	Bhokardan	Rooms two. Area 14 × 10 and 14 × 11 ft. Valuation Rs. 1,000 Municipal No. 359 and 360 bearing. Neem tree one. Valuation Rs. 30.	South-East of the Dargah.	60	East—Grave Yard. West—Public way. North—Public way. South—House of Sk. Chand Saheb.
..	Rooms eight bearing M Nos. 988 to 994 and 996. Area including in the main Wakf. Well one. Valuation Rs. 2,000. Neem tree one. Badam tree one. Valuation Rs. 200.	..	Janemaz. Almorah clock. Valuation Rs. 410.	..	360	East—Grave yard. West—Public way and House of Haji Abdullah. North—House of Mohd. Hanif and other. South—Grave yard.
Chandai-thomri as per JB.	49	07 20	08 50	500	East—Survey No. 49. West—Survey No. 49. North—Survey No. 49. South—Survey No. 49.
Kumbhari	127	15 06	11 59	Bhokar-dan.	Well one. Valuation Rs. 400 One Room. Valuation Rs. 200.	..	Janemaz. Wall clock. Valuation Rs. 555.	..	30	East—Public way. West—Lane and house of Narayan and Purushottam Shastri. North—Public way. South—Public way.
Daudpur as per JB.	76	12 33	300	East—House of Aziz. West—Open space of Sadushah and others. North—Temple of Maruti. South—House of Mahtab Shah.
Dhawda as per JB and VII, XII.	328	04 12	06 42	40	Situated on Gadhi.
..	Dhawda	Rooms five. bearing M Nos. 136, 127, 128, 129. Valuation Rs. 1,000. Well one. Valuation Rs. 2,000.	Adjacent to Masjid.	Janemaz wall clock. Valuation Rs. 335.	..	300	East—Public way. West—Open land of Masjid. North—House of Bhika Bhagwat South—Public way.
Dhanora as per VII, XII.	65	18 13	10 28	500	East—Lane and house of Babu-rao Patel. West—Badga of Eknath Patel. North—School. South—House of Lal Shah s/o Wazir Shah Inamdar.
Garkheda as per JB.	5	16 31	18 43	500	East—Way. West—Open land and way. North—House of Budhan Saheb. South—Way and Maruti temple
Gokul as per JB.	17	04 06	06 50	Gokul	Neem tree one. Valuation Rs. 30.	200	Situated in Survey No. 17.
Kodak as per JB.	3	08 09	05 41	Koda	Neem tree one. Valuation Rs. 50.	..	Gilaf. Valuation Rs. 5.	..	200	Situated in Survey No. 3.
Kothara Bazar.	20	22 08	38 70	Kothara bazar.	Shops five. Value Rs. 2,500. Rooms two. Value Rs. 1,000.	West side of masjid. North side of masjid.	Movable properties. Valuation Rs. 200.	..	1,500	East—Grave yard. West—Public way. North—Weekly Bazar. South—Public way.



District Aurangabad

Serial No. and Village	Name of the Wakfs	Whether the wakf is a shia or sunni wakfs	Object of the wakfs	Name of the wakf	Date and year of creation of the wakf	Details of wakfs deed or deeds	Name of the mutawalli	
(1)	(2)	(3)	(4)	(5)	(6)	(7)	(8)	
14. Loangaon ..	Dargah Gaiban Shah Area 10×10 ft. Valuation Rs. 200.	..	Sunni	Religious	Act, End.	Not available	Not available	Late Saidu shah s/o Budhan shah Hira shah s/o Saidu shah, r/o Loangaon.
15. Pimpalgaon-Sutar.	Dargah Shah Dawal Saheb Area 200×150 ft. Valuation Rs. 800.	..	Do.	Do.	Do.	Do.	M. No. 25894 19th Zilqad 1301 Hijri.	Muslim Panch Mana- ging.
16. Pimpalgaon-Renkai.	Masjid .. Area 80×75 ft. Valuation Rs. 2,500.	..	Do.	Do.	Do.	Do.	Not available	Hasnuddin Sharfuddin
17. Parad-Bk. ..	M. sjid .. Area 50×38 ft. Valuation Rs. 5,000.	..	Do.	Do.	Do.	Do.	Do.	Muslim Panch Mana- ging.
18. Walsangvi ..	Masjid .. Area 120×102 ft. Valuation Rs. 5,000.	..	Do.	Do.	Do.	Do.	Do.	Khawja Ali Taj Moham- mad.

Details of immovable properties assessed at more than Rs. 5 or valued at more than Re. 1				Other properties			Details of the properties	Cash Grant or annuities if any received from Govt.	Estimated annual income	Remarks
Village	Survey No.	Area	Assessment	Village where situated	Site on which situated	Boundaries				
(9)	(10)	(11)	(12)	(13)	(14)	(15)	(16)	(17)	(18)	(19)
		Acres	Rs.						Rs.	
Longaon. as per JB.	179	06 34	06 25 Valuation Rs. 4,000.	Longaon	1,000	Situated in Survey No. 179
Pimpalgaon Sutar. as per JB.	32	15 08	10 00 Valuation Rs. 1,000	Pimpalgaon. Sutar.	Tamarind tree three. Valuation Rs. 150.	50	Situated in Survey No. 32 known as "Shah Dawal Hill."
Pimpalgaon renkai. as per JB.	31	27 00	19 22 Valuation Rs. 3,000.	Pimpalgaon. renkai.	Well one. Valuation Rs. 1,000.	250	East—Public way. West—Gaothan land and way to Warud. North—Open plot of Masjid and public way. South—House of Ismail Khan and Sher Khan.
Parad-Bk.	39	01 10	.. Valuation Rs. 50.	Parad-Bk	Room one. Area 8×8 ft. Valuation Rs. 500. Well one. Valuation Rs. 400. Mango trees four. Valuation Rs. 400.	Adjacent to masjid.	Janemaz. Carpets. Valuation Rs. 195.	..	150	East—Public way. West—House of Umaji Teli. North—House of Ismail Khan and Sandu Shah. South—Public way.
Walsangvi as per JB. 9.169	168	21 18	39 00 01 02 Valuation Rs. 11,000.	..	Rooms three and Rooms four. Valuation Rs. 3,000. Well one. Valuation Rs. 500.	East side of masjid. South side of masjid. Inside masjid.	Movables Valuation Rs. 25.	..	500	East—Public way. West—Public lane. North—Public way and G.P.O. South—Public way and house of Laxman Pate.



"ABSTRACT" : (Taluka Bhokardan, district Aurangabad) in respect of Sunni Wakfs Institutions

	No. of wakfs institutions	Valuation of the main wakf	Valuation of the immovable property			Movable	Annual Income			Remarks
			Agri. land	Other than agri. land	Total		Cash grant	Other	Total	
	(1)	(2)	(3)	(4)	(5)	(6)	(7)	(8)	(9)	(10)
		Rs.	Rs.	Rs.	Rs.	Rs.	Rs.	Rs.	Rs.	
PART "A"	..	338	1,45,822	13,310	10,487	23,797	1,911	..	3,400	3,400
PART "B"
PART "C"	..	18	92,125	30,850	17,860	48,710	1,781	..	6,560	6,560
Total	..	356	2,37,947	44,160	28,347	72,507	3,692	..	9,960	9,960