

BY SECRETARY, MARATHWADA WAKF BOARD

No. WKF-MIS-4106-73.—Whereas the Government of Maharashtra under sub-section 5 (1) of section 4 of Wakf Act, 1954, has forwarded a list of Wakf properties to the Marathwada Wakf Board for publication after scrutiny;

The Marathwada Wakf Board after the scrutiny is publishing the list of Wakf under sub-section 5 (2) of section 4 of the said Act. If a dispute arises as to whether or not the property specified in the list is Wakf property or it pertains to Sunni or Shia Wakf, the Board, Mutawalli, or the person interested may institute a suit in a Civil Court as laid down in section 6 (1) within a period of one year from the date of publication of list of Wakf under sub-section (2) of section 5.

SYED YASEEN,

Secretary, Marathwada Wakf Board,
Aurangabad.

Aurangabad:
The 22nd May 1973.



FORM A

(See Rule 4)

LIST OF (SUNNI) WAKFS IN THE HYDERABAD AREA
OF THE STATE OF MAHARASHTRA

PART "A"

[A Means Wakfs having no property or having property details of which would not be required to be given, i.e., Agricultural Lands assessed at less than Rs. 5 p. a. or other Immovable Properties valued at Re. 1 or less.]

District Bhilr

Serial No. and village	Name of the Wakf	Whether the wakf is a Shia or Sunni wakf	Object of the wakf	Name of the wakf	Date and year of creation of the wakf	Details of wakfs deed or deeds	Name of the mutawalli
(1)	(2)	(3)	(4)	(5)	(6)	(7)	(8)
1. Ambesawli ..	Dargah Fakir Baba. Situated in gaathan. Area 8 x 8 ft. Value Rs. 100.	Sunni	Religious	Ack. Eod.	Not available	Not available	Muslim Panch Manag-ing.
2. Do. ..	Graveyard .. Area 20 x 20 ft. Value Rs. 200.	Do.	Do.	Do.	Do.	Do.	Do. ..
3. Adgaon ..	Ashoorkhana (open space) .. Area 40 x 22 ft. Value Rs. 300.	Do.	Do.	Do.	Do.	Do.	Do. ..
4. Do. ..	Chilla Gaihee Peer .. Area 8 x 8 ft. Value Rs. 200.	Do.	Do.	Do.	Do.	Do.	Do. ..
5. Do. ..	Dargah Sangde Sultan along with Chilla Mahboob Subhani and Chilla Haji, Bayan. Area 100 x 60 ft. Value Rs. 2,000.	Do.	Do.	Do.	Do.	Do.	Shri Jafar Shah Sultan Shah Fakir, Inamdar.
6. Do. ..	Graveyard .. Area 105 x 90 ft. Value Rs. 1,500.	Do.	Do.	Do.	Do.	Do.	Muslim Panch Manag-ing.
7. /	Masjid and graveyard, of Mut-walli. Area 40 x 30 ft. Value Rs. 800.	Do.	Do.	Do.	Do.	Do.	Shri Jafar Shah Sultan Shah.
8. Aber-Chincholi.	Chilla Mahboob and graveyard. Area 100 x 80 ft. Value Rs. 50.	Subhani	Do.	Do.	Do.	Do.	Muslim Panch Manag-ing.
9. Do. ..	Chilla Dawal Malik Area 30 x 30 ft. Value Rs. 50.	..	Do.	Do.	Do.	Do.	Do.
10. Do. ..	Masjid Area 30 x 15 ft. Value Rs. 200.	..	Do.	Do.	Do.	Do.	Do.
11. Atherwan-Pimpri.	Chilla Janpeer Saheb Area 15 x 10 ft. Value Rs. 25.	..	Do.	Do.	Do.	Do.	Do. ..
12. Do. ..	Graveyard .. Area 80 x 60 ft. Value Rs. 100.	..	Do.	Do.	Do.	Do.	Do. ..
13. Do. ..	Masjid along with open space. surrounding the Masjid. Area 99 x 88 ft. Value Rs. 500.	Do.	Do.	Do.	Do.	Do.	Do. ..

Details of immovable properties
valued at more than Rs. 5 or
valued at more than Re. 1

Survey No.	Area	Assessment	Other properties			Details of the properties	Cash Grant or annuities if any received from Govt.	Estimated annual income	Remarks
			Village where situated	Site on which situated	Boundaries				
(10)	(11)	(12)	(13)	(14)	(15)	(16)	(17)	(18)	(19)
	A. gs.	Rs. P.						Rs.	
..	East—Public way. West—Public way. North—Public way. South—Public way.
..	Neem tree, one. Value Rs. 75.	East—Agricultural land of Bhagwan Rao Gundeghar. West—Agricultural land of Bhagwan Rao Gundeghar. North—Agricultural land of Bhagwan Rao Gundeghar. South—Temple of Maruti.
..	East—Chawdj. West—Masjid. North—Public way. South—Public way.
..	Neem tree, one. Value Rs. 100.	East—Open space of S. No. 111 West—Open space of S. No. 111 North—Open space of S. No. 111 South—Open space of S. No. 111
..	Neem tree, one. Value Rs. 100.	East—Public way. West—Public way. North—Public way. South—Flour Mill of Pathan Khan and Gaothan.
..	Tamarind tree, one. Value Rs. 60.	East—Survey No. 110. West—Survey No. 110. North—Survey No. 110. South—Survey No. 110.
14	2 29 2 50 Value Rs. 1,500.	Neem tree, one. Value Rs. 30.	Rs. 50.	East—Ashoorkhana. West—Gate of way village for entrance. North—Public way. South—Public way.
..	East—Kotha of Abaji. West—Public way. North—Kotha of Baji Pandharinath. South—Gaothan.
..	Situated in Survey No. 66.
..	East—Way. West—House of Ramrao Bhaurao North—House of Ramrao Bhaurao. South—Open space of Bhagwan Yeshwantrao.
..	East—Open space of Gaothan. West—Open space of Gaothan. North—Cart way. South—Gaothan.
..	Neem trees, two. Value Rs. 30.	East—Cart way. West—Survey. No. of Mohgu. North—Survey. No. of Masu. South—Cart way to Sidod.
..	Banyan tree, one. Value Rs. 25.	East—House of Bapu Dhanger. West—Open plot of Mahadu Gosai. North—House of Jaibai. South—Kotha of Saheb Rao.
..	Open plot 79 × 68 ft. Value Rs. 500.	

District Bhir

Serial No. and village	Name of the Wakf	Whether the wakf is a Shia or Sunni wakf	Object of the wakf	Name of the wakf	Date and year of creation of the wakf	Details of wakfs deed or deeds	Name of the mutas
(1)	(2)	(3)	(4)	(5)	(6)	(7)	(8)
14. Aherdhanora	Chilla Peer Khan Baba. Situated on hillock in Gairan. Area 20 × 20 ft. Value Rs. 15.	Sunni	Religious	Ack. End.	Not available	Not available	Muslim Panch M ing.
15. Aherwadgaon	Chilla Gaibi Peer. Situated on the hillock. Area 15 × 10 ft. Value Rs. 15.	Do.	Do.	Do.	Do.	Do.	Do.
16. Do. ..	Graveyard Area 70 × 45 ft. Value Rs. 250.	Do.	Do.	Do.	Do.	Do.	Do.
17. Anjanwati ..	Grave Peer Saheb and Graveyard. Area 40 × 25 ft. Value Rs. 100.	Do.	Do.	Do.	Do.	Do.	Do.
18. Ambilwadgaon	Grave Sk. Fareed Saheb .. Area 10 × 10 ft. Value Rs. 250. (Situated in Gaothan.)	Do.	Do.	Do.	Do.	Do.	Do.
19. Ahernimgaon	Chilla Peer Gaibi Saheb and Graveyard. Area 75 × 50 ft. Value Rs. 100.	Do.	Do.	Do.	Do.	Do.	Do.
20. Andhapuri ..	Grave Sk. Peer Saheb and Graveyard. Area 60 × 60 ft. Value Rs. 200.	Do.	Do.	Do.	Do.	Do.	Mahboob s/o Has
21. Bardevi ..	Chilla Mahboob Subhani .. Area 8 × 6 ft. Value Rs. 150	Do.	Do.	Do.	Do.	Do.	Muslim Panch M ing.
22. Bhir ..	Ashoorkhana (laddaf) Aziz-pura. Area 30 × 18 ft. Value Rs. 1,000	Do.	Do.	Do.	Do.	Do.	Do.
23. Do. ..	Ashoorkhana Line Galli .. Area 25 × 25 ft. Value Rs. 200.	Do.	Do.	Do.	Do.	Do.	Do.
24. Do. ..	Ashoorkhana, Mazar Hamida Banu and Graveyard. Area 200 × 200 ft. Value Rs. 1,000.	Do.	Do.	Do.	Do.	Do.	Shri Munwar Ali
25. Do. ..	Ashoorkhana, Raj Gallikalan Area 10 × 8 ft. Value Rs. 500.	Do.	Do.	Do.	Do.	Do.	Muslim Panch M ing.
26. Do. ..	Ashoorkhana Raj Gallikalan Area 22 × 18 ft. Value Rs. 1,000.	Do.	Do.	Do.	Do.	Do.	Do.
27. Do. ..	Ashoorkhana, Harnawal Saheb Area 11 × 19 ft. Value Rs. 1,000.	Do.	Do.	Do.	Do.	Do.	Do.

Details of immovable properties assessed at more than Rs. 5 or valued at more than Re. 1				Other properties			Details of the properties	Cash Grant or annuities if any received from Govt.	Estimated annual income	Remarks
Village	Survey No.	Area	Assessment	Village where situated	Site on which situated	Boundaries				
(9)	(10)	(11)	(12)	(13)	(14)	(15)	(16)	(17)	(18)	(19)
		A.g.s.	Rs. P.						Rs.	
..	Situated in hillock in gairan.
..	Situated on the hillock.
..	East—Way. West—Agricultural land of Patel. North—Way. South—Agricultural land of Patel.
..	East—Open space and Abadi. West—School. North—Cart way to village Limbaganesh. South—Way to School.
..	East—Canal. West—House of Bhagwan. North—Gate. South—Canal.
..	Tarti tree, 1. Value Rs. 25.	Situated on the Shiv of villages Shidhod and Neemgaon.
..	Neem tree, 1. Value Rs. 25.	East—Agricultural land of Dagdu Baji. West—Agricultural land of Rajaram. North—Agricultural land of Rajaram. South—Agricultural land of Rajaram.
..	Neem tree, 1. Value Rs. 100.	East—Gaothan. West—Gaothan and Temple. North—Gaothan. South—Gaothan.
..	East—Public way. West—House of Mohd. Saheb. North—Open space and Public way. South—Road.
..	Neem tree, 1. Value Rs. 50.	East—Open space. West—Open space of Laxman-singh. North—Main Road. South—House of Sk. Mohd.
..	One house 80×40 ft. within the premises of the institution. Value Rs. 15,000.	East—S. No. 91. West—Way. North—Road. South—Open place of Temple Kankeshwar and S. No. 92.
..	East—Public way. West—House of Mahboob Miyan. North—House of Azimuddin. South—Way to house of Mohd. Ibrahim and others.
..	East—Open space and Public way. West—House of Mohd. Hussain. North—Way to house of Mohd. Hussain and Mohammaduddin. South—House of Mohd. Ibrahim and others.
..	East—House of Azimuddin. West—House of Syed Mohd. North—House of Mohd. Ghous. South—Public way.



District Bhir

Serial No. and village	Name of the Wakf	Whether the wakf is a Shia or Sunni wakf	Object of the wakf	Name of the wakf	Date and year of creation of the wakf	Details of wakfs deed or deeds	Name of the mutawalli
(1)	(2)	(3)	(4)	(5)	(6)	(7)	(8)
28. Bhir ..	Ashoorkhana Lohar Galli .. Area 17×17 ft. Value Rs. 800.	Sunni	Religious	Ack. End.	Not available	Not available	Muslims Panch Manag- ing.
29. Do. ..	Ashoorkhana Unt Kamwada Area 30×20 ft. Value Rs. 700.	Do.	Do.	Do.	Do.	Do.	Do. ..
30. Do. ..	Ashoorkhana (only place) .. Area 18×13 ft. Value Rs. 500. (In front of Qila Darwaza) ..	Do.	Do.	Do.	Do.	Do.	Do. ..
31. Do. ..	Ashoorkhana Bara Imam (Bhaldarpura). Area 30×30 ft. Value Rs. 500.	Do.	Do.	Do.	Do.	Do.	Do. ..
32. Do. ..	Ashoorkhana. Alam Yasin Saheb. (Bhaldarpura). Area 40×30 ft. Value Rs. 500.	Do.	Do.	Do.	Do.	Do.	Do. ..
33. Do. ..	Ashoorkhana Katkatpura .. Area 30×18 ft. Value Rs. 500.	Do.	Do.	Do.	Do.	Do.	Do. ..
34. Do. ..	Ashoorkhana Mochi (Teen posh) Hiralal Chawk. (Munji Base) Area 10×14 ft. Value Rs. 400.	Do.	Do.	Do.	Do.	Do.	Do. ..
35. Do. ..	Ashoorkhana Shahi (Maderse Milya) along with Masjid Qila. Area 115×145 ft. Value Rs. 10,000.	Do.	Do.	Do.	Do.	Do.	Do. ..
36. Do. ..	Chilla Madar Saheb Baradari Area 18×18 ft. Value Rs. 200.	Do.	Do.	Do.	Do.	Do.	Do. ..
37. Do. ..	Dargah Syed Sadat .. Area 6×3 ft. Value Rs. 200.	Do.	Do.	Do.	Do.	Do.	Do. ..
38. Do. ..	Dargah Shah Hussain Takia Madar Saheb Graveyard. Masjid. Area 6 gunthas. Value Rs. 3,000.	Do.	Do.	Do.	Do.	Do.	Sk. Rahim son of Anwar
39. Do. ..	Dargah Karimulla Baba and graveyard. Area 125×80 ft. Value Rs. 2,000.	Do.	Do.	Do.	Do.	Do.	Dada Miyan son of Ahmed Shah.
40. Do. ..	Dargah Hazrat Galib Saheb Graveyard. Situated in S. No. 11 beside Momin- pura Road. Area 1 guntha. Value Rs. 200.	Do.	Do.	Do.	Do.	M. No. 1253 of 30 th Aban, 1302 Fasli.	Gulam Hussain and others.
41. Do. ..	Dargah Baland Shah Wali Situated on Rajuri Kaman. Area 28×26 ft. Value Rs. 1,500.	Do.	Do.	Do.	Do.	Not available	Muslim Panch Manag- ing.
42. Do. ..	Dargah Bibi Deshmukh Galli Area 25×20 ft. Value Rs. 500.	Do.	Do.	Do.	Do.	Do.	Do.



Details of immovable properties assessed at more than Rs. 5 or valued at more than Re. 1				Other properties			Details of the properties	Cash Grant or annuities if any received from Govt.	Estimated annual income	Remarks
Village	Survey No.	Area	Assessment	Village where situated	Site on which situated	Boundaries				
(9)	(10)	(11)	(12)	(13)	(14)	(15)	(16)	(17)	(18)	(19)
		A. ga.	Rs. P.						Rs.	
..	East—House of Sher Ali. West—Way. North—Open space and grave. South—House of Amina Begum. East—Public way. West—House and way. North—Public way and houses. South—Public way and houses. East—House of Tyab Khan. West—Public way. North—Galli. South—House of Hussain Raj.
..	East—Road. West—Open space. North—Graveyard. South—Graveyard.
..	East—Public way. West—Public way. North—House of Hai. South—Way.
..	East—Road. West—House of Jafar. North—House of Hari Govind. South—Galli and Road. East—House of Kashinath Teli. West—Galli. North—Galli and house of Kashinath Teli. South—House of Kashinath Teli. East—Open space of Islahul Muslemin. West—Road. North—Open space of Ashoor-khana. South—Road. East—Way. West—Way. North—Way. South—Way. East—Foot-path to Collector Office. West—Open space and Collector Office. North—Banyan tree and open space. South—Open space and Road, Bhir to Ahmednagar. Situating in Survey No. 128.
Bhir	.. 128	1 26	2 90 Value Rs. 800.	..	Tamarind tree, 1. Value Rs. 60.	Rs. 300.	..
..	Trees, 5. Valuation Rs. 200.	East—House of Mahboob Khan. West—Road. North—Land of Karimuddin Phulari. South—Police Naka. Situating in S. No. 11 beside Mominpura.
Bhir	.. 11	1 06	1 17 Value Rs. 1,500.	..	Well, one. Value Rs. 500. Neem trees, 2. Value Rs. 200.	Rs. 10-44 (87 Paise per month) Visika No. 3080.	Rs. 200.	..
..	Neem tree, 1. Value Rs. 30.	14-12-1338-F.	..	Situating on Rajuri Kaman.
..	East—Public way. West—Road. North—Road. South—House and way.

District Bhir

Serial No. and village	Name of the Wakf	Whether the wakf is a Shia or Sunni wakf	Object of the wakf	Name of the wakf	Date and year of creation of the wakf	Details of wakfs deed or deeds	Name of the Mutawalli
(1)	(2)	(3)	(4)	(5)	(6)	(7)	(8)
43. Bhir ..	Dargah Khaleeb Saheb, Juna Bazar. Area 33 × 16 ft. Value Rs. 500.	Sunni	Religious	Ack. End.	Not available	Not available	Muslim Panch Manag- ing.
44. Do. ..	Dargah Diwana Kachchi Saheb and graveyard. (Mominpura). Area 150 × 150 ft. Value Rs. 1,500.	Do.	Do.	Do.	Do.	Do.	Kader Saheb Bale Saheb.
45. Do. ..	Dargah Syed Sadat, Mohalla Khadaq. Area 35 × 14 ft. Value Rs. 200.	Do.	Do.	Do.	Do.	Do.	Shri Chand Saheb Raj R/o Qandak.
46. Do. ..	Graveyard Jalal Shah (Kam- wada). Juna Bazar. Area 34 × 27 ft. Value Rs. 1,000.	Do.	Do.	Do.	Do.	Do.	Muslim Panch Manag- ing.
47. Do. ..	Graveyard. Sabzi Mandi .. Area 50 × 25 ft. Value Rs. 1,500.	Do.	Do.	Do.	Do.	Do.	Do. ..
48. Do. ..	Grave Ismail Shah Mungi Base Area 18 × 14 ft. Value Rs. 150.	Do.	Do.	Do.	Do.	Do.	Do. ..
49. Do. ..	Grave Islam Chaus, Mondha Road. Area 8 × 12 ft. Value Rs. 150.	Do.	Do.	Do.	Do.	Do.	Do. ..
50. Do. ..	Grave Nasir Saheb, Khadskpur. Area 6 × 4 ft. Value Rs. 200.	Do.	Do.	Do.	Do.	Do.	Do. ..
51. Do. ..	Graveyard of Mehedian, Mominpura. Area 175 × 105 ft. Value Rs. 1,500.	Do.	Do.	Do.	Do.	Do.	Do. ..
52. Do. ..	Grave in Qila. Situated in Balbhim College. Area 6 × 6 ft. Value Rs. 50.	Do.	Do.	Do.	Do.	Do.	Do. ..
53. Do. ..	Grave Ismail Saheb. .. Area 14 × 12 ft. Value Rs. 200.	Do.	Do.	Do.	Do.	Do.	Do. ..
54. Do. ..	Grave in front of Police Naka. Area 6 × 3 ft. Value Rs. 100.	Do.	Do.	Do.	Do.	Do.	Do. ..
55. Do. ..	Masjid Dargah Chand Shah Wali and Graveyard. Area 100 × 100 ft. Value Rs. 3,000.	Do.	Do.	Do.	Do.	Do.	Do. ..
56. Do. ..	Masjid near Idgah. .. Area 22 × 18 ft. Value Rs. 300.	Do.	Do.	Do.	Do.	Do.	Do. ..
57. Do. ..	Masjid. (Fatah Lashkari). Graveyard. Takia. Area 8 gunthas. Value Rs. 3,000.	Do.	Do.	Do.	Do.	Do.	Masoom Shah son of Gafoor Shah.



Details of immovable properties assessed at more than Rs. 5 or valued at more than Re. 1				Other properties			Details of the properties	Cash Grant or annuities if any received from Govt.	Estimated annual income	Remarks
Village	Survey No.	Area	Assessment	Village where situated	Site on which situated	Boundaries				
(9)	(10)	(11)	(12)	(13)	(14)	(15)	(16)	(17)	(18)	(19)
		A. ga.	Rs. P.						Rs.	
..	Well, one. Value Rs. 1,000.	East—Shop of Bawatu Shah. West—Galli and house of Khatib and others. North—House of Khalik Shah. South—Road. East—Agricultural land of Ramji. West—Kotha of Manik Mali. North—Slaughter house. South—Agricultural land of Ramji Mali.
..	Tamarind tree 1. Value Rs. 60. Sindhi trees. Value Rs. 30.	East—House of Shripatrao Kadam. West—House of Shripatrao Kadam. South—House of Shripatrao Kadam.
..	Neem tree, 1. Value Rs. 50.	East—House of Azimuddin. West—Public way. North—House of Salar Khan. South—Public way.
..	Tamarind tree, 1. Value Rs. 100.	East—Open space of Market. West—Road. North—Houses. South—Road.
..	East—Way and house of Hiran Singh. West—Road. North—Open space. South—Open space.
..	East—Public way and open space of Qader Ali. West—Bendsura River. North—Open space. South—Open space.
..	East—Road. West—Open space and way. North—Way. South—Open space.
..	East—Open space. West—Open space. North—Public way. South—Public way.
..	East—Open space. West—Khandak. North—Open space. South—Open space.
..	East—Public way. West—Public way. North—House of Rahimuddin. South—Way and house of Nawabuddin.
..	East—Open space. West—Public way. North—Public way and open space.
..	East—Graveyard. West—Graveyard. North—Graveyard. South—Way.
..	East—Graveyard. West—Road. North—Road. South—Idgah.
..	Tree, 1. Value Rs. 25.	Situated in Survey No. 21, Bhir Tarfe Balguzer.



District Bhir

Serial No. and village	Name of the Wakfs	Whether the wakf is a Shia or Sunni wakfs	Object of the wakfs	Name of the wakf	Date and year of creation of the wakf	Details of wakfs deed or deeds	Name of the mutawalli
(1)	(2)	(3)	(4)	(5)	(6)	(7)	(8)
58. Bhir ..	Masjid. Jumma Peth Area 90 × 60 ft. Value Rs. 2,000.	.. Sunni	Religious	Ack. Endt.	Not available	Not available	Muslim Panch Mana- ging.
59. Do. ..	Masjid (without roof) Mazar Sayan Sarmaat. Graveyard Mahboob Gunj. Area 325 × 70 ft. Value Rs. 6,000.	Do.	Do.	Do.	Do.	Do.	Do. ..
60. Do. ..	Masjid. (Known as Fakir Mohd.). Dhandipura. Area 19 × 19 ft. Value Rs. 3,000.	Do.	Do.	Do.	Do.	Do.	Do. ..
61. Do. ..	Masjid. Graveyard, and Dargah. Area 80 × 60 ft. Value Rs. 200.	Do.	Do.	Do.	Do.	Do.	Shri Kathu Bibanr Saheb, resident of Bhoj Wada Bhir.
62. Do. ..	Masjid. (dilapidated) and Chilla Sailani and grave. Area 100 × 100 ft. Value Rs. 1,000.	Do.	Do.	Do.	Do.	Do.	Shri Lalmiyan Mani- yar. R/o Mominpu- ra, Bhir.
63. Do. ..	Masjid and grave yard Dawood pura. Area 300 × 200 ft. Value Rs. 5,000.	Do.	Do.	Do.	Do.	Do.	Muslim Panch Mana- ging.
64. Do. ..	Masjid and graveyard and Takiya Peer Ibrahim, Mominpura. Area 200. × 155 ft. Value Rs. 1,500. (Situating in gaathan).	Do.	Do.	Do.	Do.	Do.	Do. ..
65. Do. ..	Masjid (closed). Kamwada .. Area 16 × 16 ft. Value Rs. 150.	Do.	Do.	Do.	Do.	Do.	Shri Chunnu Naik Kadu Naik R/o Bhir.
66. Do. ..	Masjid Naseem (demolished). Chowk Balbhim. Area 22 × 16 ft. Value Rs. 500.	Do.	Do.	Do.	Do.	Do.	Shri Ghousu Miyan, R/o Bhir.
67. Do. ..	Masjid (closed) Karanja Road North side of the Road. Area 16 × 12 ft. Value Rs. 1,000.	Do.	Do.	Do.	Do.	Do.	Muslim Panch Mana- ging.
68. Do. ..	Masjid, Dargah Hazrath Sham- shuddin and Graveyard. Area 115 × 115 ft. Value Rs. 1,500.	Do.	Do.	Do.	Do.	Do.	Smt. Yasin Begum w/o Virasat Hussain, r/o
69. Do. ..	Masjid, Dargah Hazrath Tawa- kal Shah and Graveyard, Mali Darwaza, Bhir. Area 145 × 50 ft. Value Rs. 2,000.	Do.	Do.	Do.	Do.	Do.	Muslim Panch Mana- ging.
70. Do. ..	Masjid and Baradari and Grave- yard. Area 500 × 350 ft. Value Rs. 5,000.	Do.	Do.	Do.	Do.	Do.	Shri Hamid Khan Rus- tum Khan, resident of Bhir.



Details of immovable properties assessed at more than Rs. 5 or valued at more than Re. 1				Other properties			Details of the properties	Cash Grant or annuities if any received from Govt.	Estimated annual income	Remarks
Village	Survey No.	Area	Assessment	Village where situated	Site on which situated	Boundaries				
(9)	(10)	(11)	(12)	(13)	(14)	(15)	(16)	(17)	(18)	(19)
		A. gs.	Rs. P.						Rs.	
..	East—House of Qasim Bapuji. West—Way. North—House of Shamrao. South—Way.
..	Neem tree 1. Tamarind tree 1. Value Rs. 50.	East—Cement Road to Mondha. West—Public way and open space. North—Public way and open space. South—Open space.
..	East—House of Motilal Marwadi. West—Gulli. North—House of Soshilabai and road. South—House of Ahmed, son of Fakir Mohammed.
..	East—Open space. West—Open space. North—Open space. South—Open space.
..	East—Public way. West—House of Hameed. North—House of Hameed Saheb. South—Public way.
..	Neem trees 2 .. Wall clock 1 Tamarind tree 1. Value Rs. 30. Valuation Rs. 60.	East—Open space and house of Amir bee and Osman Baig. West—Way. North—Village site. South—Nala and Road to Dargah. East—Agricultural land of Ganpat.
..	Neem trees 3. .. Value Rs. 350.	West—River Bendsura. North—River Bendsura. South—Inami Survey No. 21.
..	Well one Valuation Rs. 2,000.	East—Gulli. West—House of Ibrahim Saheb. North—Public way. South—Open space of Hassan Saheb.
..	East—House of Narayan Dhobi. West—Way to houses of Brahmins. North—House of Brahmins. South—Cement Road.
..	East—Shop of Jan Mohammad. West—Galli. North—House of Ibrahim Sk. Mohammad and Others. South—Karanja Road.
..	Tamarind tree .. East side of masjid. Neem tree., E. River Bendsura. Babool tree. W. Boundary of masjid. Open plot. N. Houses. Area 200×115 ft. S. River Bendsura. Value Rs. 3,430.	Rs. 38 V. No. 2525 dt. 13-2-1347-F.	100	East—House of Qakroban and River Bendsura. West—Galli, open space and temple. North—House of Ronak Ali and others. South—Fasli and Bendsura river.
..	Open plot North side Area 80×20 ft. Valuation included in main Wakfs. Well one. Valuation Rs. 2,000. Neem tree 1. Valuation Rs. 25. Neem tree .. Value Rs. 90. Well one. Valuation Rs. 3,000.	East—Road. West—Road. North—Open space. South—Graveyard.

District Bhir

Serial No. and village	Name of the Wakfs	Whether the wakf is a Shia or Sunni wakfs	Object of the wakfs	Name of the wakf	Date and year of creation of the wakf	Details of wakfs deed or deeds	Name of the mutawalli
(1)	(2)	(3)	(4)	(5)	(6)	(7)	(8)
71. Bhir ..	Masjid and Dargah Syed Sadat alongwith graveyard. Area 160×45 ft. Value Rs. 5,000.	Sunni	Religious	Ack. Endt.	Not available	Not available	Muslim Panch Mana- ging.
72. Do. ..	Masjid (dilapidated). Dargah Chandama and graveyard. Qadar Pasha. Area 60×60 ft. Value Rs. 25,000.	Do.	Do.	Do.	Do.	Do.	Do. ..
73. Do. ..	Masjid. (Closed) Khanduck Area 12×10 ft. Value Rs. 700.	Do.	Do.	Do.	Do.	Do.	Do. ..
74. Do. ..	Masjid Kadarbadshah. Dargah Syed Shah Kairuddin Kotwali Darwaza. Graveyard. Area 60×60 ft. Value Rs. 25,000.	Do.	Do.	Do.	Do.	Do.	Do. ..
75. Do. ..	Masjid (without roof). Sang Basta Sufaid. Thigle ki Gulli. Area 48×46 ft. Value Rs. 2,000.	Do.	Do.	Do.	Do.	Do.	Do. ..
76. Do. ..	Masjid. Lohar Gulli Area 20×20 ft. Value Rs. 2,000.	Do.	Do.	Do.	Do.	Do.	Shri Abedali Saheb, resident of Bhir.
77. Do. ..	Masjid. Mehdavi (dilapidated) Area 22×18 ft. Value Rs. 1,500.	Do.	Do.	Do.	Do.	Do.	Muslim Panch Mana- ging.
78. Do. ..	Masjid, Dargah Baban Shah, Ashoor khana and graveyard. Area 320×300 ft. Value Rs. 5,000.	Do.	Do.	Do.	Do.	Do.	Mohabat Ali son of Burhan Shah, resi- dent of Kharakpura Bhir.
79. Do. ..	Masjid and Takia. Bhaldarpura. Area 110×107 ft. Value Rs. 4,000.	Do.	Do.	Do.	Do.	Do.	Shri Syed Bahauddin, resident of Bhir.
80. Do. ..	Masjid Kali, and Graveyard. Dargah, Ashoor k h a n a. Naqurkhana. Area 180×125 ft. Value Rs. 6,000.	Do.	Do.	Do.	Do.	Do.	Shri Bahauddin, son of Syed Shah Gulam Mohammad, resident of Bhaldarpura, Bhir.
81. Do. ..	Masjid. Bhad Chouk Momin- pura. Area 50×50 ft. Value Rs. 1,000.	Do.	Do.	Do.	Do.	Do.	Muslim Panch Mana- ging.
82. Do. ..	Masjid. Ashoorkhana Phather Gatti. Area 300×54 ft. Value Rs. 3,000.	Do.	Do.	Do.	Do.	Do.	Do.
83. Do. ..	Sarai Mahboob. (under the unlawful possession of City Municipality, Bhir.) Area 65×50ft. Value Rs. 30,000.	Do.	Do.	Do.	Do.	Do.	Under the City Muni- cipality, Bhir.
84. Do. ..	Takia Miyan Saheb and Grave- yard. Area 50×75 ft. Value Rs. 1,000.	Do.	Do.	Do.	Do.	Do.	Muslim Panch Mana- ging.



Details of immovable properties assessed at more than Rs. 5 or valued at more than Re. 1				Other properties			Details of the properties	Cash Grant or annuities if any received from Govt.	Estimated annual income	Remarks
Village	Survey No.	Area	Assessment	Village where situated	Site on which situated	Boundaries				
(9)	(10)	(11)	(12)	(13)	(14)	(15)	(16)	(17)	(18)	(19)
		A. gs.	Rs. P.						Rs.	
..	Neem trees 2. ... Tamarind trees 2. Valuation Rs. 400.				..	East—House of Mehtab Saheb. West—House of Jafer Ali. North—Gulli. South—Fasli and Public way to Qila.
..	East—Public way. West—Inam land Survey No. 111 of Sk. Hyder.
..	Sankeshwar tree/ Valuation Rs. 50.				..	North—Open space. South—House of Marot Harijan.
..	Neem tree one ... Valuation Rs. 50.		Wall clock and Janemaz etc. Value Rs. 350.	East—Public way. West—House of Chand Shah. East—House of Jalaluddin. West—Public way. North—House of Abdul Jaleel. South—Cement Road.
..	East—House of Marwadi. West—House of Vasantrao Bhoge. North—House of Mohan Bhagwat Naik.
..	Trees 2 ... Valuation Rs. 80. Open space in front of Masjid known as Takia Lal Shah. Area 58×40 ft. Value Rs. 3,000.	East—Fasli and Bendsura River. West—Public way. North—House of Pannalal. South—House of Arif Ali.			..	South—Galli and house of Wamanrao Muley. East—Public way. West—Open space. North—Open space. South—House of Kalemian.
..	Babool tree 1 ... Valuation Rs. 35.				..	East—House of Shah Mohammad and Others. West—Public way. North—Open space and way to house of Shah Mohammad. South—Fire wood Department of Ismail Chous.
..	Well one ... Valuation Rs. 2,000. Tamarind tree 1. Valuation Rs. 50.				..	East—Baradari and Graveyard. West—Public way. North—House of Bale Saheb. South—Main Road.
..	Tree one ... Valuation Rs. 50.				..	East—Public way. West—Public way. North—Public way. South—Public way.
..	East—Open space. West—House of Bahauddin. North—Temple. South—Public way.
..	Well one ... Valuation Rs. 1,500. Open space. Area 30×30 ft. In front of Masjid. Valuation Rs. 2,000.				..	East—Road. West—Galli and house of Muslim. North—House of Dastagir. South—Gulli.
..	Tamarind tree 1 Valuation Rs. 10.				..	East—Open space. West—Open space. North—Open space. South—Open space.
..	East—Road. West—House of Abdullah. North—House of Govind. South—House of Abdullah.
..	Tree one ... Valuation Rs. 25.				..	Public way. East—Public way. West—Khas Bagh. North—Nala. South—Khas Bagh.

District Bhir

Serial No. and village	Name of the Wakfs	Whether the wakf is a Shia or Sunni wakfs	Object of the wakfs	Name of the wakf	Date and year of creation of the wakf	Details of wakfs deed or deeds	Name of the mutawalli
(1)	(2)	(3)	(4)	(5)	(6)	(7)	(8)
85. Bhir ..	Takia Kale Shah. Masjid and Graveyard. Area 5 gunthas. Value Rs. 5,000.	Sunni	Religious	Ack. Endt.	Not available	Not available	Gausu Miyan Ashu Miyan.
86. Do.	Takia, Graveyard., and Masjid Borhan. Area 200×150 ft. Value Rs. 3,000,	Do.	Do.	Do.	Do.	Do.	Muslim Panch Managing.
87. Do.	Takia Kawdiwale Area 9 gunthas. Value Rs. 3,500.	Do.	Do.	Do.	Do.	Do.	Anisuddin. . . .
88. Do.	Takia Mutad Shah, Masjid. Graveyard. Area 8 gunthas. Value Rs. 2,000.	Do.	Do.	Do.	Do.	M. No. 1221. dt. 1-12-1302 F.	Kader Shah Mohd. Dada.
89. Do.	Takia Aftab Shah Area 4 gunthas. Value Rs. 300.	Do.	Do.	Do.	Do.	M. No. 19622 dt. 25th Rajjab. 1300 H.	Akbar Saheb Masoom Saheb, resident of Kazi Darwaza, Bhir.
90. Do.	Takia Hijadewale. Daodpura. Area 200×200 ft. Value Rs. 500.	Do.	Do.	Do.	Do.	Not available	Muslim Panch Managing.
91. Do.	Takia Fakiras (Murad Shah ka Takia). Masjid. Graveyard. Area 200×200 ft. Value Rs. 1,500.	Do.	Do.	Do.	Do.	Do.	Muslim Panch Managing.
92. Do.	Takia Bane Miyan and Graveyard. Area 100×100 ft. Value Rs. 200.	Do.	Do.	Do.	Do.	Do.	Shri Amirmiyani, resident of Mahboob Badeshah Bhir.
93. Do.	Takia Warner Shah and Graveyard. Bhaladarpura. Area 100×100 ft. Value Rs. 200.	Do.	Do.	Do.	Do.	Do.	Shri Baba Shah. ..
94. Belura	Mazar Jan Peer Saheb .. Area 90×60 ft. Value Rs. 200.	Do.	Do.	Do.	Do.	Do.	Muslim Panch Managing.
95. Bhatsangvi	Graveyard Area 100×50 ft. Value Rs. 200.	Do.	Do.	Do.	Do.	Do.	Shri Sk. Hyder s/o ..
96. Borphadi	Dargah Hussain Shah Wali .. Area 8×8 ft. Value Rs. 3,000.	Do.	Do.	Do.	Do.	Do.	Shaik Mahboob and Others.
97. Bhirkhed	Ashoor khana Area 27×24 ft. Value Rs. 2,000.	Do.	Do.	Do.	Do.	Do.	Muslim Panch Managing.
98. Chandegaon..	Graveyard Area 50×40 ft. Value Rs. 300.	Do.	Do.	Do.	Do.	Do.	Do. ..
99. Chincholi-Mali.	Chilla Peer Gaibee Saheb .. Area 15×15 ft. Value Rs. 100.	Do.	Do.	Do.	Do.	Do.	Do. ..
100. Do.	Chilla Peer Kanoba Area 10×05 ft. Value Rs. 50.	Do.	Do.	Do.	Do.	Do.	Do. ..
101. Charate	Dargah Area 18×10 ft. Value Rs. 200.	Do.	Do.	Do.	Do.	M. No. 1612. 24th Bahman. 1308-Fasli.	Do. ..

Details of immovable properties assessed at more than Rs. 5 or valued at more than Re. 1				Other properties			Details of the properties	Cash Grant or annuities if any received from Govt.	Estimated annual income	Remarks
Village	Survey No.	Area	Assessment	Village where situated	Site on which situated	Boundaries				
(9)	(10)	(11)	(12)	(13)	(14)	(15)	(16)	(17)	(18)	(19)
		A. gs.	Rs. p.						Rs.	
Bhir .. (As per VII-XII)	129	02 14	04 34	..	Tree one Value Rs. 30. Well one. Valuation Rs. 500. Well one.. Valuation Rs. 2,000.	300	Situated in Survey No. 129 Bhir Tarfe Pingle.
..	East—Graveyard. West—Graveyard. North—Road to Dargah. South—Graveyard.
Bhir .. (As per VII-XII)	123	00 31	01 15	..	Well one.. Valuation Rs. 1,500.	200	Situated in Survey No. 123 Bhir Tarfe Pingle.
Bhir Tarfe Badguzar.	21	02 05	03 85	300	Situated in Survey No. 21 Bhir Tarfe Badguzar.
Bhir Tarfe Pingle. (As per VII-XII).	120	01 05	01 42	Situated in Survey No. 120 Bhir Tarfe Pingle.
..	East—Graveyard. Hamida Banu. West—Way. North—Road to Dargah. South—Open space and temple Kankaleshwar.
..	East—Public way. West—Public way. North—House of Chunumiyan. South—Road to Dargah.
..	East—Survey No. 1. West—Graveyard. North—Survey No. 92. South—Road.
..	East—Public way. West—Razakhan's house. North—Road. South—Road.
..	East—Way. West—Kotha of Dagdu Bala. North—Survey No. 88. South—Survey No. 88.
..	Situated in Survey No. 65.
..	Situated in Survey No. 193.
..	Tamarind tree one Valuation Rs. 300.	East—Way and Abadi. West—Open space. Way and Dargah. North—Temple Hanuman. South—Cart way.
..	East—Way. West—Lane. North—Dargah. South—Open land.
..	Situated in Survey No. 3.
..	Situated in Survey No. 27.
..	Situated in Gaothan.



District Bhir

Serial No. and village	Name of the Wakfs	Whether the wakf is a Shia or Sunni wakfs	Object of the wakfs	Name of the wakf	Date and year of creation of the wakf	Details of wakfs deed or deeds	Name of the mutawalli
(1)	(2)	(3)	(4)	(5)	(6)	(7)	(8)
102. Chawsala ..	Ashoor khana. Kasab Mohalla Area 27×18 ft. Value Rs. 500.	Sunni	Religious	Ack. Endt.	Not available	Not available	Muslim Panch Mana- ging.
103. Do. ..	Ashoor khana (open space) Mohalla Mujawar Galli. Area 17×17 ft. Value Rs. 500.	Do.	Do.	Do.	Do.	Do.	Do. ..
104. Do. ..	Chilla Chand Shah Wali Area 17×17 ft. Value Rs. 3,000.	Do.	Do.	Do.	Do.	Do.	Do. ..
105. Do. ..	Chilla Madar Saheb .. Area 4×3 ft. Value Rs. 25.	Do.	Do.	Do.	Do.	Do.	Do. ..
106. Do. ..	Dargah Mohamed Shah Wali Ashoorkhana and graveyard. Area 37×22 ft. Value Rs. 300.	Do.	Do.	Do.	Do.	Do.	Do. ..
107. Do. ..	Dargah Hazrath Fazal Shah, Ashoorkhana and graveyard. Area 70×60 ft. Value Rs. 1,000.	Do.	Do.	Do.	Do.	M. No. 18918, dt. 7th Jamadi- ssani, 1300. H.	Shri Azimuddin Hafee- zuddin.
108. Do. ..	Dargah Chandan Shah Wali, Masjid and graveyard. Area 230×230 ft. Value Rs. 10,000.	Do.	Do.	Do.	Do.	M. No. 439. dt. 18-4-1296. Fasli.	Shri Sk. Rasool, son of Sk. Abdul, r/o Chawsala.
109. Do. ..	Idgah .. Area 30×20 ft. Value Rs. 500.	Do.	Do.	Do.	Do.	Do.	Muslim Panch Mana- ging.
110. Chawdaswadi	Grave. Samna Peer Saheb .. Area 100×60 ft. Value Rs. 200.	Do.	Do.	Do.	Do.	Do.	Shri Sk. Abdullah ..
111. Do. ..	Grave Panch Peer Saheb .. Area 10×10 ft. Value Rs. 50.	Do.	Do.	Do.	Do.	Do.	Muslim Panch Mana- ging.
112. Do. ..	Grave Peer Malik Saheb .. Area 10×10 ft. Value Rs. 50.	Do.	Do.	Do.	Do.	Do.	Do. ..
113. Dhaiphal ..	Dargah Shaban Mira Saheb.. Area 30×30 ft. Value Rs. 1,000.	Do.	Do.	Do.	Do.	Do.	Do. ..
114. Do. ..	Graveyard .. Area 200×100 ft. Value Rs. 500.	Do.	Do.	Do.	Do.	Do.	Do. ..
115. Dahiphal ..	Masjid .. Area 48×28 ft. Value Rs. 2,000.	Do.	Do.	Do.	Do.	Not available	Do. ..
116. Devibabool- gaon.	Graveyard. [Chilla Udan Saheb. Area 150×150 ft. Value Rs. 500.	Do.	Do.	Do.	Do.	Do.	Do. ..
117. Dhotra ..	Grave Dawal Malik Saheb Area 25×15 ft. Value Rs. 200.	Do.	Do.	Do.	Do.	Do.	Do. ..
118. Dhakan Moha	Chilla Gaibee and Dawal Malik Area 10×10 ft. Value Rs. 300.	Do.	Do.	Do.	Do.	Do.	Do. ..

Details of immovable properties assessed at more than Rs. 5 or valued at more than Re. 1				Other properties			Details of the properties	Cash Grant or annuities if any received from Govt.	Estimated annual income	Remarks
Village	Survey No.	Area	Assessment	Village where situated	Site on which situated	Boundaries				
(9)	(10)	(11)	(12)	(13)	(14)	(15)	(16)	(17)	(18)	(19)
		A. gs.	Rs. P.						Rs.	
..	Neem tree 1 Value Rs. 30.	East—Public way. West—House of Bane Bhai. North—House of Bane Bhai. South—Public way.
..	East—Way. West—House of Ahmed Saheb. North—Street and house of Qairuddin. South—House of Hasham Saheb. Situated on the Gadi.
..	Babool tree Valuation Rs. 5.
..	East—Public way. West—House of Vishwanth Mali. North—House of Narayan. South—Public way.
..	Neem tree one .. Value Rs. 100.	East—Road. West—House of Kachrual. North—House of Tikaram Marwadi. South—Public way.
Chawsala	1	01 20	03 37 Value Rs. 2,000.	..	Neem trees 2 .. Value Rs. 75.	150	East—Open space and house of Maqbool. West—Survey No. 1. North—Survey No. 1. South—House of Abdul Rahman Situated in Survey No. 4. Note.—Some portion of Inami land Survey No. 4 is illegally occupied by Waddran for residential purpose. Situated in Survey No. 197.
Do.	4	05 03	03 90 Value Rs. 5,000.	..	Well 1 .. Value Rs. 3,000. Trees 4. Value Rs. 600.	400	..
..	Neem tree 1 Value Rs. 25.
..	Neem tree 1 Babool trees 2. Kari trees 16. Value Rs. 400.	Situated on the boundary of Survey No. of Shri Sunder Rao Namdev.
..	Situated in the agricultural land of Shri Ramsakha Pandu.
..	Situated in agricultural land of Manik and Ganpati.
..	Pipal tree 1 Neem tree 1. Value Rs. 50.	Situated in Survey No. 19.
..	East—Survey No. 13. West—Survey No. 39. North—Cart way to Bhir. South—Survey No. 39.
..	Carpet .. Value Rs. 100.	East—Plot of Qazi Abdul Rouf. West—Survey No. of Sk. Rahim Sk. Ameer. North—Survey No. of Ram Deorao. South—Lane and School. East—Open space of Gairan. West—Open space of Gairan. North—Open space of Gairan. South—Open space of Gairan.
..	Neem tree 1 Value Rs. 50.	East—Road. West—Survey No. of Sk. Rahman. North—Survey No. 1. South—Open space. Situated in Gaathan.
..

District Bhir

Serial No. and village	Name of the Wakfs	Whether the wakf is a Shia or Sunni wakfs	Object of the wakfs	Name of the wakf	Date and year of creation of the wakf	Details of wakfs deed or deeds	Name of the mutawalli
(1)	(2)	(3)	(4)	(5)	(6)	(7)	(8)
119. Dhakaw Moha	Graveyard Area 4 gunthas. Value Rs. 800.	Sunni	Religious	Ack. End.	Not available	Not available	Muslim Panch managing
120. Ghargaon	Grave Peer Malik Saheb and Graveyard. Area 40 × 20 ft. Value Rs. 200.	Do.	Do.	Do.	Do.	Do.	Do. ..
121. Gunda	Dargah Mahboob Subhani and Graveyard. Area 60 × 60 ft. Value Rs. 800.	Do.	Do.	Do.	Do.	Do.	Shri Afzal Miyan son of Sk. Ameer.
122. Ghatjawala	Dargah Syed Saheb and Graveyard. Area 60 × 60 ft. Value Rs. 1,000.	Do.	Do.	Do.	Do.	Do.	Shri Sk. Mazir son of Sk. Mahboob.
123. Do.	Graveyard Area 2 acres. Value Rs. 3,000.	Do.	Do.	Do.	Do.	Do.	Muslim Panch Managing.
124. Gunjada	Grave of Peer Area 10 × 8 ft. Value Rs. 200.	Do.	Do.	Do.	Do.	Do.	Do. ..
125. Ghatsawli	Graveyard Area 4 gunthas. Value Rs. 200. Situating in Survey Number.	Do.	Do.	Do.	Do.	Do.	Do. ..
126. Do.	Masjid and Dargah Jafar Khan Area 20 × 20 ft. Value Rs. 1,000.	Do.	Do.	Do.	Do.	Do.	Do. ..
127. Galangadi	Chilla Maqdoom Saheb Area 12 × 12 ft. Value Rs. 25.	Do.	Do.	Do.	Do.	Do.	Do. ..
128. Gawari	Dargah Hazrath Bagsawar Area 10 × 10 ft. Value Rs. 15.	Do.	Do.	Do.	Do.	Do.	Do. ..
129. Do.	Graveyard Area 20 × 20 ft. Value Rs. 25.	Do.	Do.	Do.	Do.	Do.	Do. ..
130. Ghosapuri	Chilla Shah Dawal Saheb Area 15 × 15 ft. Value Rs. 50.	Do.	Do.	Do.	Do.	Do.	Do. ..
131. Do.	Graveyard (in Survey No. 15) Area 50 × 50 ft. Value Rs. 100.	Do.	Do.	Do.	Do.	Do.	Do. ..
132. Do.	Masjid (open space) Area 20 × 20 ft. Value Rs. 100.	Do.	Do.	Do.	Do.	Do.	Do. ..
133. Hingni-Hapal	Masjid Area 30 × 20 ft. Value Rs. 2,000.	Do.	Do.	Do.	Do.	Do.	Do. ..
134. Hingni-Kd...	Dargah Chand Shah Wali Area 22 × 22 ft. Value Rs. 100.	Do.	Do.	Do.	Do.	Do.	Shri Sk. Ruknuddin son of Farid Saheb.



Details of immovable properties assessed at more than Rs. 5 or valued at more than Re. 1				Other properties			Details of the properties	Cash Grant or annuities if any received from Govt.	Estimated annual income	Remarks
Village	Survey No.	Area	Assessment	Village where situated	Site on which situated	Boundaries				
(9)	(10)	(11) A. gs.	(12) Rs. P.	(13)	(14)	(15)	(16)	(17)	(18) Rs.	(19)
..	Neem trees 2 .. Value Rs. 150.	Situated in Survey No. 141.
..	Trees 2 .. Value Rs. 200.	East—Open space and Temple of Devi. West—Kotha of Bajirao. North—Agricultural land of Rajaram. South—Way and Abadi.
..	Trees 2 .. Value Rs. 200.	East—Agricultural land of Sakva Mali. West—Public way. North—Temple of Bhumi Aai. South—Public way.
..	Neem trees 5 .. Value Rs. 400. Kawit tree 1. Tamarind tree 1. Value Rs. 50. Total 450.	East—River. West—Agricultural land of Narayan. North—House and Temple. South—House of Mahboob.
..	Trees 7 .. Value Rs. 800.	Situated in Survey No. 2/1.
..	Situated in Gaothan.
..	East—Masjid. West—Way to Deola. North—Way to Bhir. South—Land of Dagdu Gopal.
..	East—Nala. West—Graveyard. North—Way to Bhir. South—Well.
..	East—Agricultural land of Keshav Dagdu. West—House of Deorao Tukaram. North—Open space. South—Open space and House of Harijans.
..	Situated in Survey No. 48.
..	Situated in Survey No. 48.
..	East—Gaothan and Temple. West—Gaothan land. North—Cart-way. South—Gaothan.
..	Neem trees 2 .. Value Rs. 50.	East—Masanwat Hindu. West—Gaothan. North—Cart-way to Lalatgaon. South—Cart-way to Kinhi.
..	East—Cart-way to Lalatgaon. West—Open space of Dhondiba. North—Open space of Gaothan. South—Cart-way.
..	Situated in Gaothan.
..	East—Graveyard. West—Way. North—House of Aba Govinda South—Way.


District Aurangabad

Serial No. and village	Name of the Wakfs	Whether the wakf is a Shia or Sunni wakfs	Object of the wakfs	Name of the wakf	Date and year of creation of the wakf	Details of wakfs deed or deeds	Name of the mutawalli
(1)	(2)	(3)	(4)	(5)	(6)	(7)	(8)
135. Hingni Kd. ..	Graveyard .. Area 50×40 ft. Value Rs. 100.	Sunni Religious	Ack. Endt.	Not available	Not available
136. Hingni-Bk. ..	Graveyard .. Area 115×45 ft. Value Rs. 500.	Do.	Do.	Do.	Do.
137. Do. ..	Masjid .. Area 20×20 ft. Value Rs. 550.	Do.	Do.	Do.	Do.
138. Jalba-Pimpri	Graveyard .. Area 200×80 ft. Value Rs. 2,000.	Do.	Do.	Do.	Do.
139. Jaiba-Pimpri	Masjid. (Ashoorkhana) and Chilla Rajabaksh Saheb. Area 70×45 ft. Value Rs. 2,000.	Do.	Do.	Do.	Do.
140. Kaisapuri ..	Dargah Qasim Shah Area 20×20 ft. Value Rs. 100.	Do.	Do.	Do.	Smt. Ameer Bee w/o Malik.
141. Kumbi ..	Dargah Janpeer Saheb Area 12×12 ft. Value Rs. 200.	Do.	Do.	Do.	Muslim Panch Mana-
142. Kumshi ..	Dargah Khaja Bande Nawaz Area 15×10 ft. Value Rs. 1,200.	Do.	Do.	Do.	Shri Ibrahim Lal Khan
143. Kurla ..	Chilla Peer Mahboob Subhan Area 10×10 ft. Value Rs. 25.	Do.	Do.	Do.	Muslim Panch Mana-
144. Do. ..	Graveyard .. Area 150×125 ft. Value Rs. 250.	Do.	Do.	Do.	Do.
145. Do. ..	Graveyard .. Area 150×100 ft. Value Rs. 250.	Do.	Do.	Do.	Do.
146. Do. ..	Masjid .. Area 96×76 ft. Value Rs. 1,000.	Do.	Do.	Do.	Sk. Mahboob. Sk Dada
147. Khande-pargaon.	Chilla Peer Mahboob Subhani and graveyard Area 6×4 and 10×10 ft, respectively. Value Rs. 200.	Do.	Do.	Do.	Gaibi son of Dagdu resident of Antherwan Pimpri.
148. Do. ..	Chilla Jan Peer Area 8×8 ft. Value Rs. 50.	Do.	Do.	Do.	Muslim Panch Mana-
149. Do. ..	Graveyard .. Area 150×75 ft. Value Rs. 200.	Do.	Do.	Do.	Do.
150. Do. ..	Masjid (open space) Area 60×30 ft. Value Rs. 200.	Do.	Do.	Do.	Do.
151. Khandala ..	Grave Haji Saheb and Graveyard. Area 26×26 ft. Value Rs. 200.	Do.	Do.	Do.	Do.



Details of immovable properties assessed at more than Rs. 5 or valued at more than Re. 1				Other properties			Details of the properties	Cash Grant or annuities if any received from Govt.	Estimated annual income	Remarks
Village	Survey No.	Area	Assessment	Village where situated	Site on which situated	Boundaries				
(9)	(10)	(11)	(12)	(13)	(14)	(15)	(16)	(17)	(18)	(19)
		A. gs.	Rs. P.						Rs.	
..	East—House of Raknuddin. West—Dargah. North—House of Aba Govinda. South—Way. East—House of Mahbu Rao. West—Way. North—Survey Number of Bapurao. South—Open space. East—Open space. West—House of Raghu. North—Math. South—Open space. East—House of Syed Karim. West—Cart-way. North—Open land. South—Way. East—Way. West—Graveyard. North—House of Syed Chand. South—Way. Situating in Survey No. 6.
..
..	Well one.. Value Rs. 500.
..	Neem tree 1 Value Rs. 150.
..	Neem tree 1 Value Rs. 200.
Kaisapuri	36	08 11	04 32 Value Rs. 4,000. As per VII-XII.	Rs. 300	..
..	Neem trees 5 Value Rs. 200.	Situating in the land known as Dawacha Malla.
Kumsi ..	63	08 20	03 44 Value Rs. 4,000. As per VII-XII.	..	Trees 2 .. Value Rs. 200.	Rs. 125	Situating in Gaothan.
..	Neem tree Value Rs. 25.	Situating in Survey No. 15.
..	Trees 6 .. Value Rs. 115.	East—Nala. West—Survey Number of Narayan Ganpati. North—Nala. South—Public way. East—Maijid and Gaothan. West—Open land of Tulsiram. North—Public way. South—House of Mohammad Yousuf.
..	Neem tree Value Rs. 25.	East—Public way. West—House of Mohammad Yousuf son of Mohd. Wazir. North—Open land of Gaothan. South—Houses. East—Gaothan land. West—Survey Number of Gaibi son of Dagdu. North—Kotha of Keshav. South—Survey Number of Gaibi son of Dagdu.
Kurala ..	15	02 38	02 66 Value Rs. 1,500. As per VII-VII.	Rs. 150	Situating in Survey Number of Gaibi son of Dagdu.
..	East—Survey Number of Eknath son of Janu. West—Cart way, to Pimpri. North—Cart way to Kolegaon. South—Survey Number of Patilba son of Keshav. East—Gaothan land and way. West—Public way. North—Public way. South—Gaothan land. East—Math. West—Open space. North—Public way. South—Open space.
..	Tamarind trees 2 Value Rs. 100.
..
..	Banyan trees 2 Value Rs. 25.

District Bhir

Serial No. and village	Name of the Wakfs	Whether the wakf is a Shia or Sunni wakfs	Object of the wakfs	Name of the wakf	Date and year of creation of the wakf	Details of wakfs deed or deeds	Name of the mutawalli
(1)	(2)	(3)	(4)	(5)	(6)	(7)	(8)
152. Karegavan ..	Chilla Shah Dawal .. Area 2×2 ft. Value Rs. 20.	.. Sunni	Religious	Ack. End.	Not available	Not available	Muslim Panch Manag- ing.
153. Do. ..	Graveyard .. Area 33×33 ft. Value Rs. 50.	.. Do.	Do.	Do.	Do.	Do.	Do. ..
154. Kanadi ..	Masjid .. Area 40×35 ft. Value Rs. 200.	.. Do.	Do.	Do.	Do.	Do.	Do. ..
155. Karchondi ..	Masjid and Dargah .. Area 30×20 ft. Value Rs. 1,000.	.. Do.	Do.	Do.	Do.	Do.	Shaik Noor. ..
156. Karjhani ..	Chilla Gadi Peer, Masjid and Graveyard. Area 40×40 ft. Value Rs. 200.	Do.	Do.		Do.	Do.	Muslim Panch Mana- ging.
157. Do. ..	Chilla Peer Saheb .. Area 6×6 ft. Value Rs. 25.	.. Do.	Do.		Do.	Do.	Do. ..
158. Do. ..	Chilla Gadi Peer .. Area 6×6 ft. Value Rs. 25.	.. Do.	Do.		Do.	Do.	Do. ..
159. Kathoda ..	Grave Peer Saheb .. Area 25×20 ft. Value Rs. 100.	.. Do.	Do.		Do.	Do.	Do. ..
160. Khamgaon ..	Graveyard .. Area 250×250 ft. Value Rs. 1,000.	.. Do.	Do.	Do.	Do.	Do.	Do. ..
161. Do. ..	Graveyard, Chilla Madar Malik Iddgah. Area 150×150 ft. Value Rs. 500.	Do.	Do.	Do.	Do.	Do.	Do. ..
162. Do. ..	Masjid .. Area 83×25 ft. Value Rs. 500.	.. Do.	Do.	Do.	Do.	Do.	Do. ..
163. Khadki ..	Graveyard .. Area 30×30 ft. Value Rs. 200.	.. Do.	Do.	Do.	Do.	Do.	Do. ..
164. Kumbhari ..	Graveyard .. Area 30×30 ft. Value Rs. 100.	.. Do.	Do.	Do.	Do.	Do.	Abdul Rasool. ..
165. Kalegaon- Havali.	Dargah Gaibi Peer, Bua Area 10×10 ft. Value Rs. 150.	.. Do.	Do.	Do.	Do.	Do.	Muslim Panch Manag- ing.
166. Do. ..	Graveyard and Chilla Dawal Malik and Patel Bua. Area 50×25 ft. Value Rs. 1,000.	Do.	Do.	Do.	Do.	Do.	Do. ..
167. Do. ..	Masjid, (open space) Area 30×20 ft. Value Rs. 800.	.. Do.	Do.	Do.	Do.	Do.	Do. ..
168. Kukadgaon ..	Dargah Syed Badeshah Area 10×8 ft. Value Rs. 100.	.. Do.	Do.	Do.	Do.	Do.	Do. ..

Details of immovable properties assessed at more than Rs. 5 or valued at more than Re. 1				Other properties			Details of the properties	Cash Grant or annuities if any received from Govt. (17)	Estimated annual income (18)	Remarks (19)
Village	Survey No.	Area	Assessment	Village where situated	Site on which situated	Boundaries				
(9)	(10)	(11)	(12)	(13)	(14)	(15)	(16)	(17)	(18)	(19)
		A. gs.	Rs. P.						Rs.	
..	Situated on wall of Chawdi.
..	Situated in Survey No. 2.
..	East—House of Rangnath. West—Open space of Gaothan. North—Kotha of Gopinath. South—Cart way to Chausala. Situated on the bank of the river.
..	East—Survey Number of Dev-rao Jagtap. West—Survey Number of Jagtap. North—Survey Number of Nenu Singh. South—Survey Number of Dev-rao Jagtap. Situated in survey number of Dajiba Dhanaji.
..	Situated in survey number of Azimuddin.
..	Neem tree 1 Value Rs. 150.	East—Agril. land of Pandurang. West—Abadi. North—Agril. land. South—Abadi. East—Open land of Saheb Khan West—Way. North—House of Mahboobkhan and others. South—Survey number of Saheb Khan.
..	Neem tree 1 Valuation Rs. 25.	East—Survey number of Saheb Khan. West—Gairan land. North—Survey number of Saheb Khan. South—Survey No. of Dajiba.
..	Neem tree 1 Value Rs. 15.	East—Way. West—Way and house. North—Government School. South—House of Saheb Khan Chand Khan.
..	East—Survey No. 110. West—Survey number of Namdeo Bhosle. North—Survey No. 100. South—Survey No. 100.
..	East—Well and open land. West—Open space. North—Way. South—Agril land of Rangyya. Situated in Gairan.
..	Situated in Gaothan, east of the agricultural land of Narayan.
..	East—Open space. West—Open space. North—Open space. South—Open space.
..	East—Public way. West—Public way. North—House of Borphadi. South—Public way and open space.

District Bhir

Serial No. and village	Name of the wakfs	Whether the wakf is a Shia or Sunni wakfs	Object of the wakfs	Name of the wakf	Date and year of creation of the wakf	Details of wakfs deed or deeds	Name of the mutawalli
(1)	(2)	(3)	(4)	(5)	(6)	(7)	(8)
169. Kukadgaon ..	Dargah Naser Jang Wali Area 17×13 ft. Value Rs. 300.	.. Sunni	Religious	Ack. Endt.	Not available	Not available	Muslim panch mana- ging.
170. Do. ..	Graveyard .. Area 60×50 ft. Value Rs. 500.	.. Do.	Do.	Do.	Do.	Do.	Do. ..
171. Do. ..	Grave of Dawal Malik Area 8×6 ft. Value Rs. 200.	.. Do.	Do.	Do.	Do.	Do.	Do. ..
172. Do. ..	Masjid .. Area 30×25 ft. Value Rs. 2,500.	.. Do.	Do.	Do.	Do.	Do.	Syed Noorulla son of Syed Lal.
173. Limbarui ..	Dargah Gaibi Peer .. Area 15×15 ft. Value Rs. 300.	.. Do.	Do.	Do.	Do.	Do.	Irade Shah R/o Lim- barni.
174. Limbaganesh	Ashoorkhana and graveyard Area 40×40 ft. Value Rs. 300.	Do.	Do.	Do.	Do.	Do.	Muslim Panch manag- ing.
175. Do. ..	Graveyard of Fakiras Area 40×40 ft. Value Rs. 100.	.. Do.	Do.	Do.	Do.	Do.	Do. ..
176. Do. ..	Idgah and graveyard Area 150×65. Value Rs. 500.	.. Do.	Do.	Do.	Do.	Do.	Do. ..
177. Do. ..	Masjid .. Area 26×20 ft. Value Rs. 1,500.	.. Do.	Do.	Do.	Do.	Do.	Do. ..
178. Lolatgaon ..	Graveyard of Patan Family Area 150×100 ft. Value Rs. 250.	Do.	Do.	Do.	Do.	Do.	Do. ..
179. Do. ..	Graveyard of Mullah family and Chilla Peer Saheb. Area 40×40 ft. Value Rs. 50.	Do.	Do.	Do.	Do.	Do.	Do. ..
180. Do. ..	Masjid (open space) and Chilla Peer Mahboob Sub- hani. Area 40×30 ft. Value Rs. 500.	Do.	Do.	Do.	Do.	Do.	Do. ..
181. Lonighat ..	Graveyard .. Area 200×40 ft. Value Rs. 500.	.. Do.	Do.	Do.	Do.	Do.	Do. ..
182. Do. ..	Masjid (open space) .. Area 20×15 ft. Value Rs. 200.	.. Do.	Do.	Do.	Do.	Do.	Do. ..
183. Moregaon ..	Chilla Mahoob Subhani .. Area 1 guntha. Value Rs. 300.	.. Do.	Do.	Do.	Do.	Do.	Do. ..
184. Do. ..	Chilla Gaibi Peer with grave- yard. Area 1501×00 ft. Value Rs. 1,000.	Do.	Do.	Do.	Do.	Do.	Do. ..



Details of immovable properties assessed at more than Rs. 5 or valued at more than Re. 1				Other properties			Details of the properties	Cash Grant or annuities if any received from Govt.	Estimated annual income	Remarks
Village	Survey No.	Area	Assessment	Village where situated	Site on which situated	Boundaries				
(9)	(10)	(11)	(12)	(13)	(14)	(15)	(16)	(17)	(18)	(19)
		A. gs.	Rs. P.						Rs.	
..	East—Open space. West—Open space and Weekly Market.
..	Neem tree one. Valuation Rs. 100.	North—Open space of Bazar. South—Open space of Bazar. East—Open space of weekly Bazar.
..	West—Open space North—Public way. South—Masjid.
..	East—Open space of Gaothan. West—House of Shankar Lahanu and Baba Lahanu. North—Open space of Gopal Govinda. South—Public way.
..	East—Open space of Weekly Market. West—Open space of Weekly Market.
Limbarni	85	1-09	1-69	..	Tree 1 Value Rs. 5.	250	North—Graveyard. South—Open space of Weekly Bazar and School.
..	Tree Value Rs. 10.	East—Land of Kashinath. West—Public way. North—Public way. South—Public way.
..	Neem tree 1 Value Rs. 40.	East—Open space. West—Weekly Bazar place. North—House of Sk. Ahmed. South—Weekly Bazar place. Situating in survey No. 1
..	Banyan tree 1 Value Rs. 50.	Situating in survey No. 1.
..	Open plot Area 72 x 36 ft. in front of Masjid. Value Rs. 500.	East—Open plot of Masjid and house of Zhumka bai. West—House of Ameer. North—Open space. South—Way and house of Ameer
..	Trees 3 Value Rs. 20.	East—Survey No. of Atmaram. West—Basoda River. North—Survey No. of Atmaram South—Garden of Sakhamam.
..	Situating in survey number of Ghouse Khan son of Hussain.
..	East—House of Mahboob Khan. West—Gaothan land and Nala. North—Way and Temple. South—Gaothan land.
..	East—Agril. land of Rangnath Shankar. West—Cart way. North—Abadi. South—Open space.
..	East—Open space. West—Cart way. North—Gram Panchayat Office South—House of Rangnath.
..	Trees three. Value Rs. 300.	Situating in Survey No. 116/1.
..	Trees two. Value Rs. 300.	East—Open space. West—House of Amir Bhai. North—Open space and house of South—Way and Abadi.

District Bhir

Serial No. and village	Name of the Wakfs	Whether the wakf is a Shia or Sunni wakfs	Object of the wakfs	Name of the wakf	Date and year of creation of the wakf	Details of wakfs deed or deeds	Name of the mutawalli
(1)	(2)	(3)	(4)	(5)	(6)	(7)	(8)
185. Mangersumba	Dargah Chiman Saheb along with graveyard. Area 21 gunthas. Value Rs. 700.	Sunni	Religious	Ack. Endt.	Not available	Not available	Muslim panch manag- ing
186. Do.	Masjid and graveyard Area 125 × 60 ft. Value Rs. 500.	Do.	Do.	Do.	Do.	Do.	Do.
187. Monjhari	Chilla Jan Peer Saheb Area 28 × 21 ft. Value No. 50.	Do.	Do.	Do.	Do.	Do.	Sk. Ameer son of Sk. Hussain
188. Do.	Dargah Bawa Ramzan with graveyard. Area 17 × 17 and 100 × 25 ft. Value Rs. 500.	Do.	Do.	Do.	Do.	Do.	Do.
189. Do.	Graveyard Area 40 × 20 ft. Value Rs. 50	Do.	Do.	Do.	Do.	Do.	Muslim Panch Manag- ing.
190. Do.	Masjid (dilapidated) Area 25 × 20 ft. Value Rs. 200.	Do.	Do.	Do.	Do.	Do.	Sk. Abdulla Sk. Lal.
191. Mandavjali	Darag Peer Saheb Area 22 × 22 ft. Value Rs. 500.	Do.	Do.	Do.	Do.	Do.	Muslim Panch Manag- ing.
192. Do.	Graveyard Area 100 × 150 ft. Value Rs. 100.	Do.	Do.	Do.	Do.	Do.	Dada Miyan Son of Mohd. Bhai.
193. Malapuri	Chilla Peer Sk. Mahboob Area 10 × 8 ft. Value Rs. 100.	Do.	Do.	Do.	Do.	Do.	Muslim Panch manig- ing.
194. Do.	Chilla Peer Saheb Area 5 × 5 ft. Value Rs. 25.	Do.	Do.	Do.	Do.	Do.	Do.
195. Do.	Chilla Peer Gaibi Saheb Area 5 × 4 ft. Value Rs. 50.	Do.	Do.	Do.	Do.	Do.	Do.
196. Do.	Dargah Hazrath Syed Nooru- ddin alongwith Ashoorkhana and graveyard. Area 300 × 150 ft. Value Rs. 2,000.	Do.	Do.	Do.	Do.	Do.	Shri Turab Ali Muta- saddj R/o Malapuri taluka Bhir.
197. Do.	Graveyard and Chilla Maula Ali. Area 125 × 100 ft. Value Rs. 200.	Do.	Do.	Do.	Do.	Do.	Muslim Panch Manag- ing.
198. Do.	Graveyard Area 150 × 100. Value Rs. 500.	Do.	Do.	Do.	Do.	Do.	Do.
199. Mainda	Masjid and graveyard Area 2 gunthas. Value Rs. 1,000.	Do.	Do.	Do.	Do.	Do.	Do.
200. Mahalas Jawla	Chilla Peer Gaibi Saheb Area 20 × 20 ft. Value Rs. 200.	Do.	Do.	Do.	Do.	Do.	Do.
201. Do.	Chilla Peer Wali Saheb Area 10 × 10 ft. Value Rs. 25.	Do.	Do.	Do.	Do.	Do.	Do.



Details of immovable properties assessed at more than Rs. 5 or valued at more than Re. 1				Other properties			Details of the properties	Cash Grant or annuities if any received from Govt.	Estimated annual income	Remarks
Village	Survey No.	Area	Assessment	Village where situated	Site on which situated	Boundaries				
(9)	(10)	(11)	(12)	(13)	(14)	(15)	(16)	(17)	(18)	(19)
		A. gs.	Rs. P.						Rs.	
..	Situated in Survey No. 173.
..	Neem tree 1. Value Rs. 25.	East—Way. West—S. No. 11. North—Way. South—Survey No. 11. East—Way and River. West—Way. North—Way. South—Gaothan land. Situated on the Hill.
..	Banyan tree 1 Value Rs. 30.
..	Neem tree 1 Value Rs. 25.
..	Babool trees 3 Value Rs. 25.	Situated in Survey No. of Rasool Khan s/o Rustum Khan.
..	East—Cart way. West—Public way. North—Cart way. South—Open space and Chawdi. Situated in Hill Gairan land.
..	Banyan tree 1 Value Rs. 50.
..	Neem tree 1 Value Rs. 15.	East—Gaothan land and cart way. West—Bendsura River. North—Bendsura River. South—Gaothan land. Situated in Survey No. of Sk. Nabi s/o Sk. Dada.
..	Situated on north side of the Survey No. of Damu Tipole.
..	Situated in Survey No. of Saheb Baig Rahim Baig.
..	Trees 6 Value Rs. 265.	East—Public way and plot of Amanat Ali. West—Nala. North—Public way and temple Maruti. South—Kotha of Bansilal. Situated in Survey No. of Daulat Baig Hassan Baig.
..	Small Babool trees Value Rs. 50.
..	Trees 19 Value Rs. 275.	East—Survey No. of Saheb Baig Rahim Baig. West—Nala. North—Parampok land. South—Cart way to Bhir.
..	One neem tree Value Rs. 15.	East—Maruti temple. West—Grave yard. North—Temple. South—Open space and way.
..	East—Kotha of Raghunath s/o Dhondiba. West—Cart way. North—Gaothan land. South—Cart way.
..	Situated in Survey No. 116 of Babu Ganpati.

District Bhir

Serial No. and village	Name of the Wakfs	Whether the wakf is a Shia or Sunni wakfs	Object of the wakfs	Name of the wakf	Date and year of creation of the wakf	Details of wakfs deed or deeds	Name of the mutawalli
(1)	(2)	(3)	(4)	(5)	(6)	(7)	(8)
202. Mahalas Jawla	Graveyard for Attar and Kot-wal families. Area 50×50 ft. Value Rs. 50.	Sunni	Religious	Ack. Endt.	Not available	Not available	Muslim Panch Manag-ing.
203. Do.	Masjid (open space) Area 35×20 ft. Value Rs. 100.	Do.	Do.	Do.	Do.	Do.	Do.
204. Do.	Masjid and graveyard Area 210×80 ft. Value Rs. 1,000.	Do.	Do.	Do.	Do.	Do.	Do.
205. Manyarwadi	Dargah Peer Sinda Galli Area 8×8 ft. Value Rs. 200.	Do.	Do.	Do.	Do.	Do.	Do.
206. Mahalsapur	Chilla Dawal Malik Area 8×6 ft. Value Rs. 200.	Do.	Do.	Do.	Do.	Do.	Do.
207. Nagapur Bk.	Chilla Peer Dawal Malik in Maharwada. Area 6×6 ft. Value Rs. 50.	Do.	Do.	Do.	Do.	Do.	Do.
208. Nagapur Kh.	Dargah Hazrath Syed Mubarak Saheb, Idgah and graveyard. Area 115×90 ft. Value Rs. 200.	Do.	Do.	Do.	Do.	Do.	Do.
209. Do.	Masjid and Ashoorkhana Area 40×30 ft. Value Rs. 1,000.	Do.	Do.	Do.	Do.	Do.	Do.
210. Nathapur	Ashoorkhana Area 80×40 ft. Value Rs. 1,500.	Do.	Do.	Do.	Do.	Do.	Do.
211. Do.	Dargah Maqdoom Shah Wali Area 8×8 ft. Value Rs. 350.	Do.	Do.	Do.	Do.	Do.	Do.
212. Nathapur	Graveyard and Chilla Jamal Shah Wali. Area 3 gunthas. Value Rs. 1,000.	Do.	Do.	Do.	Do.	Do.	Do.
213. Do.	Idgah Area 40×40 ft. Value Rs. 500.	Do.	Do.	Do.	Do.	Do.	Do.
214. Do.	Masjid Area 50×40 ft. Value Rs. 5,000.	Do.	Do.	Do.	Do.	Do.	Shri Shahzade Dada Miyan.
215. Nalwandi	Dargah Syed Salar Area 30×20 ft. Value Rs. 800.	Do.	Do.	Do.	Do.	Do.	Muslim panch manag-ing.
216. Do.	Grave Sk. Farid and Graveyard. Area 400×310 ft. Value Rs. 500.	Do.	Do.	Do.	Do.	Do.	Shri Sajdu Mullah.
217. Do.	Idgah and Dargah of Peer Jan Saheb. Area 100×80 ft. Value Rs. 1,000.	Do.	Do.	Do.	Do.	Do.	Muslim panch manag-ing.



Details of immovable properties assessed at more than Rs. 5 or valued at more than Re. 1				Other properties			Details of the properties	Cash grant or annuities if any received from Govt.	Estimated annual income	Remarks
Village	Survey No.	Area	Assessment	Village where situated	Site on which situated	Boundaries	(16)	(17)	(18)	(19)
(9)	(10)	(11)	(12)	(13)	(14)	(15)	(16)	(17)	(18)	(19)
		A. gs.	Rs. P.						Rs.	
..	East—S. No. of Maroti Dhondiba and Bhau Jagannath. West—S. No. of Maroti Dhondiba and Bhau Jagannath. North—S. No. of Maroti Dhondiba and Bhau Jagannath. South—S. No. of Bhau Jagannath.
..	East—House of Locality. West—Lane. North—Lane. South—Lane.
..	One Neem tree Value Rs. 50.	East—Kotha of Ramkishan, gaathan and Cart way. West—S. No. of Bhau Jagannath North—S. No. of Maroti Dhondiba. South—Cart way. East—Land of Sindhe. West—House of Marwadi and Godown. North—House of Haribhau Sinda South—Public way. Situating in Gaathan.
..
..
..	East—Open plot of Kishan Sawji. West—Open plot. North—House of Kishan Baba. South—House of Kishan Sawji. East—House of Mohd. Khan. West—S. No. of Kamal Khan. North—Public way. South—S. No. of Dada Bhai.
..	Trees 2 Value Rs. 200.
..	One neem tree Value Rs. 25.	East—Public way. West—Open space and cart way. North—Gaathan and river. South—Chawdi.
..	Trees 5 Value Rs. 290.	East—House of Ishaq Ali. West—Public way. North—Way. South—Open space. Situating in Survey No. 9.
..
..	Neem tree 1 Banyan tree 1. Pipal tree 1. Value Rs. 300.	East—Open space. West—Houses. North—Way to Mangwade. South—Village and hotel Asrabai Situating in Survey No. 2.
..
..	Clock 1 Coffin 1. Carpets. Qman Sharif etc. Value Rs. 300	East—Open space. West—Public way. North—Open space. South—Lane.
..	Neem tree 1 Value Rs. 100.	East—Agril. land. West—Agril. land. North—Way to Bhir. South—Agril. land
..	Banyan trees 4 Neem tree 1. Tamarind trees 1 Value Rs. 550.	East—Agril. land of Sadhu Krishna. West—River. North—Agril. land of Sitaram. South—River.
..	Neem tree 1 Value Rs. 100.	East—Agril. land of Sadhura. West—Agril. land of Shivram. North—Agril. land of Shivram. South—Open space.

District Bhir

Serial No. and village	Name of the Wakfs	Whether the wakf is a Shia or Sunni wakfs	Object of the wakfs	Name of the wakf	Date and year of creation of the wakf	Details of wakfs deed or deeds	Name of the mutawalli
(1)	(2)	(3)	(4)	(5)	(6)	(7)	(8)
218. Nawabpur ..	Chilla Kanoba Peer Area 8 × 6 ft. Value Rs. 100.	.. Sunni	Religious	Ack. Endt.	Not available	Not available	Muslim Panch Manag- ing.
219. Do. ..	Grav of Peer .. Area 10 × 8 ft. Value Rs. 200.	.. Do.	Do.	Do.	Do.	Do.	Do.
220. Naiknoor ..	Ashorkhana, Maniyar Area 23 × 15 ft. Value Rs. 200.	.. Do.	Do.	Do.	Do.	Do.	Do.
221. Do. ..	Ashoorkhana (open space) .. Area 63 × 54 ft. Value Rs. 300.	.. Do.	Do.	Do.	Do.	Do.	Do.
220. Do. ..	Ashoorkhana (Kasab Galli) Area 42 × 24 ft. Value Rs. 2,000.	.. Do.	Do.	Do.	Do.	Do.	Do.
223. Do. ..	Chilla Dawal Malik Saheb .. Area 10 × 10 ft. Value Rs. 100.	.. Do.	Do.	Do.	Do.	Do.	Do.
224. Do. ..	Chilla Mahboob Subhani .. Area 6 × 4 ft. Value Rs. 25.	.. Do.	Do.	Do.	Do.	Do.	Shri Jabbar Saheb
225. Do. ..	Chilla Gar Peer Saheb .. Area 10 × 10 ft. Value Rs. 15.	.. Do.	Do.	Do.	Do.	Do.	Muslim panch manag- ing.
226. Do. ..	Chilla Andhari Shah Wali .. Area 40 × 30 ft. Value Rs. 200.	.. Do.	Do.	Do.	Do.	Do.	Do.
227. Do. ..	Chilla Nagina Bua .. Area 10 × 10 ft. Value Rs. 100.	.. Do.	Do.	Do.	Do.	Do.	Do.
228. Do. (Badi) ..	Dargah Ratan Shah .. Area 27 × 24 ft. value Rs. 200.	.. Do.	Do.	Do.	Do.	Do.	Do.
229. Naiknoor ..	Dargah Mustafa Saheb .. along with Graveyard. Area 20 gunthas. Value Rs. 300.	.. Do.	Do.	Do.	Do.	Do.	Do.
230. Do. ..	Dargah Fakir Baba .. Area 10 × 10 ft. Value Rs. 50.	.. Do.	Do.	Do.	Do.	Do.	Do.
231. Do. ..	Dargah Niyamatullah and graveyard. Area 90 × 55 ft. Value Rs. 400.	.. Do.	Do.	Do.	Do.	Do.	Do.
232. Do. ..	Graveyard. Peer Chiman Saheb. Area 1 acre and 3 gunthas. Value Rs. 1,500.	.. Do.	Do.	Do.	Do.	Do.	Do.
233. Do. ..	Graveyard .. Area 20 × 20 ft. Value Rs. 25.	.. Do.	Do.	Do.	Do.	Do.	Do.
234. Do. ..	Graveyard. Mujawar .. Area 40 × 30 ft. Value Rs. 50.	.. Do.	Do.	Do.	Do.	Do.	Do.

Details of immovable properties assessed at more than Rs. 5 or valued at more than Re. 1				Other properties			Details of the properties	Cash Grant or annuities if any received from Govt.	Estimated annual income	Remarks
Village	Survey No.	Area	Assessment	Village where situated	Site on which situated	Boundaries				
(9)	(10)	(11)	(12)	(13)	(14)	(15)	(16)	(17)	(18)	(19)
		A. gs.	Rs. P.						Rs.	
..	East—Way. West—Open space. North—Open space. South—Open sapce. Situated in Gaothan.
..
..	East—Open space. West—House of Abasaheb. North—Way. South—House of Sakharam Bhanudas Bhandari.
..	East—Road and Jame Masjid. West—House of Mahboob Ali. North—Street and open space. South—Public way.
..	East—Road. West—House of Afzaluddin. North—House of Gulam Mohiuddin.
..	Neem trees 2 Babool tree 1. Value Rs. 50.	South—House of Nisar Ahmed. East—Gaothan. West—Survey No. 511. North—Survey No. 512. South—Open space and Survey No. 510.
..	Situated in the house of Jabbar Saheb.
..	East—Yalamb Shiv. West—Open space. North—Road. South—Agrl. land of Babu Dhangar.
..	Neem trees two. Value Rs. 300.	East—House of Karbhari. West—Way. North—Public way. South—House of Dattu Teli.
..	Banyan tree one. Value Rs. 50.	Situated in Survey No. 696.
..	Nandurki trees Four. Value Rs. 150.	Situated on the Hillock.
..	Neem tree one. Well one. Value Rs. 1,150.	East—Road. West—Agrl. land of Pandhari. North—Nala. South—Way and Abadi. Situated in Survey No. 729.
..	Trees Value Rs. 10.	Situated in the agricultural land of Shri Hashamuddin.
..	Situated in Survey No. 329.
..	Mango tree one. Value Rs. 100.	Situated in Survey No. 334.
..	Situated East side of Survey No. 12/A.
..	Situated in Survey No. 12/A.

District Bhir

Serial No. and village	Name of the Wakfs	Whether the wakf is a Shia or Sunni wakfs	Object of the wakfs	Name of the wakf	Date and year of creation of the wakf	Details of wakfs deed or deeds	Name of the Mutawalli
(1)	(2)	(3)	(4)	(5)	(6)	(7)	(8)
235. Naiknoor ..	Graveyard .. Area 40 × 27 ft. Value Rs. 100. Sunni	Religious	Act. Endt..	Not available	Not available	Muslim Panch Manag- ing.
236. Do. ..	Graveyard and grave of Bibee Sitao. Area 250 × 80 ft. Value Rs. 500.	Do.	Do.	Do.	Do.	Do.	Do.
237. Do. ..	Grave Dawal Malik Saheb .. Area 15 × 15 ft. Value Rs. 25.	Do.	Do.	Do.	Do.	Do.	Do.
238. Do. ..	Grave Peer Hanif Saheb and graveyard. Area 198 × 65 ft. Value Rs. 1,500.	Do.	Do.	Do.	Do.	Do.	Do.
239. Do. ..	Idgah, graveyard and grave of Hazrath Taher Amanullah. Area 1 acre and 31 gunthas. Value Rs. 2,000.	Do.	Do.	Do.	Do.	Do.	Shri Mohd Abdul Wahab and Syed Faiz Mohd. r/o Naiknoor.
240. Do. ..	Masjid Kali and graveyard.. Area 20 gunthas. Value Rs. 3,000.	Do.	Do.	Do.	Do.	Do.	Muslim panch manag- ing.
241. Do. ..	Takia Dudhari Saheb .. Area 64 × 46 ft. Value Rs. 1,000.	Do.	Do.	Do.	Do.	Do.	Do.
242. Pimpalnari ..	Chilla Mahboob Subhani .. Mohalla Ghalodgalli. Area 12 × 12 ft. Value Rs. 100.	Do.	Do.	Do.	Do.	Do.	Do.
243. Do. ..	Dargah Gaibi Peer Saheb, Idgah and graveyard, Area 76 × 60 ft. Value Rs. 10,000.	Do.	Do.	Do.	Do.	Do.	Do.
244. Do. ..	Dargah Nasirjang Saheb .. Area 56 × 56 ft. Value Rs. 140.	Do.	Do.	Do.	Do.	M. No. 1349 of dated 3-11-1303-Fasli.	Chandbi w/o Husani Saheb r/o Piplanari.
245. Palvan ..	Dargah Shaik Farid .. Area 50 × 40 ft. Value Rs. 50.	Do.	Do.	Do.	Do.	M. No. 9793 of 1300-Fasli.	Shri Fatru s/o Sk. Chand r/o Palvan.
246. Pali ..	Chilla Peer Mahboob Subhani Area 4 × 4 ft. Value Rs. 15.	Do.	Do.	Do.	Do.	Not available	Muslim Panch Manag- ing.
247. Do. ..	Chilla Jan Peer Saheb Area 12 × 9 ft. Value Rs. 15.	Do.	Do.	Do.	Do.	Do.	Do.
248. Do. ..	Chilla Peer Saheb on the plat- form. Area 10 × 10 ft. Value Rs. 50.	Do.	Do.	Do.	Do.	Do.	Do.
249. Do. ..	Chilla Madar Shah along with Ashoorkhana. Area 28 × 16 ft. Value Rs. 100.	Do.	Do.	Do.	Do.	Do.	Do.
250. Do. ..	Dargah Peer Ismail Shah Saheb Area 10 × 10 ft. Value Rs. 50.	Do.	Do.	Do.	Do.	Do.	Do.
251. Do. ..	Dargah Shah Dawal Saheb Area 15 × 15 ft. Value Rs. 1,000.	Do.	Do.	Do.	Do.	Do.	Do.

Details of immovable properties assessed at more than Rs. 5 or valued at more than Re. 1				Other properties			Details of the properties	Cash Grant or annuities if any received from Govt.	Estimated annual income	Remarks
Village	Survey No.	Area	Assessment	Village where situated	Site on which situated	Boundaries				
(9)	(10)	(11)	(12)	(13)	(14)	(15)	(16)	(17)	(18)	(19)
		A. gs.	Rs. P.						Rs.	
..	East—Survey No. 329-A. West—Way. North—Kotha of Mohd. Fazel. South—Survey No. 329-A. East—Way. West—Way. North—Open space. South—Agrl. land of Sudam Bua.
..	East—Open space and house of Ambadas. West—House of Kaira Bai. North—Open space. East—Agrl. land of Pandurang Mali. West—Way and Jame Masjid. North—Agrl. land of Pandurang Mali. South—Agrl. land of Pandurang Mali and Naik. Situated in Survey No. 16
..	Neem trees two. Value Rs. 10.
..	Neem tree one. Value Rs. 200.
..	Mango trees two. Value Rs. 200.
..	Neem trees two. Value Rs. 200. Demolished well.	Situated in Survey No. 333.
..	Neem trees two. Value Rs. 75.	East—Road and Alawa. West—House of Zakiuddin. North—Way. South—House of Roshan Bee. East—Way and open space. West—Way and open space. North—House of Bujaba. South—House of Hijada and Way.
..	Banyan tree one. Value Rs. 300.	East—Graveyard. West—River. North—Land of Ahmed Chous. South—Graveyard. Situated by the side of Survey No. 171.
Pimpalnari	177	01 29	00 56	..	Tamarind tree one. Value Rs. 200.	100	..
			Value Rs. 1,000. As per VII-XII.							
Palvan	130	06 14	02 47	..	Tree one. Value Rs. 30.	300	East—Survey No. 130. West—Survey No. 131. North—Survey number Gairan. South—Survey No. 129-A. Situated in Survey number of Shri Ahmed Pasha.
..	Neem tree one. Value Rs. 25.
..	Neem tree one. Value Rs. 15.	East—Open plot of Rakhmabai. West—House of Rakhmabai. North—House of Rakhmabai. South—Lane and place of weekly Bazar.
..	Pipri tree one. Value Rs. 5.	East—Plot of Andaba Ghagre. West—House of Andaba Ghagre North—Plot of Andaba Ghagre South—Plot of Andaba Ghagre. East—Open plot of Sk. Ahmed West—Lane.
..	Neem tree one Value Rs. 50.	North—Open land and house of Jan Mohammad. South—Public lane. Situated in the Survey number of Ganpati Dada.
..	Neem trees Value Rs. 25.
..	Situated on the hillock. (Gairan).



District Bhilr

Serial No. and village	Name of the Wakfs	Whether the wakf is a Shia or Sunni wakfs	Object of the wakfs	Name of the wakf	Date and year of creation of the wakf	Details of wakfs deed or deeds	Name of the mutawalli
(1)	(2)	(3)	(4)	(5)	(6)	(7)	(8)
252. Pali ..	Dargah Fakir Baa and Idgah Area 40 × 35 ft. Value Rs. 500.	Sanni	Religious	Ask. Endr.	Not available]	Not available	Shri Sk. Gulab Sk. Lal
253. Do. ..	Graveyard Area 100 × 100 ft. Value Rs. 100.	Do.	Do.	Do.	Do.	Do.	Muslim Panch Manag- ing.
254. Do. ..	Masjid Area 27 × 18 ft. Value Rs. 1,000.	Do.	Do.	Do.	Do.	Do.	Do.
255. Pothra ..	Chilla Jan Peer and Graveyard Area 75 × 75 ft. Value Rs. 200.	Do.	Do.	Do.		Do.	Do.
256. Do. ..	Masjid Area 50 × 30 ft. Value Rs. 200.	Do.	Do.			Do.	Do.
257. Pokhari ..	Masjid, Dargah Peer and Graveyard (open space). Area 64 × 48 ft. Value Rs. 2,000.	Do.	Do.			Do.	Do.
258. Pimpalgaon (Ghat.)	Chilla Jan Peer Saheb and Graveyard. Area 90 × 30 ft. Value Rs. 200.	Do.	Do.	Do.	Do.	Do.	Do.
259. Pimpalgaon Mochi.	Chilla Peer Bawa Ramzan alias "Kanoba". Area 10 × 10 ft. Value Rs. 25.	Do.	Do.	Do.	Do.	Do.	Do.
260. Do. ..	Masjid (only open space) one Grave on the south. Area 20 × 20 ft. Value Rs. 50.	Do.	Do.	Do.	Do.	Do.	Do.
261. Pargaon ..	Dargah Area 50 × 45 ft. Value Rs. 50.	Do.	Do.	Do.	Do.	Do.	Do.
262. Pargaon (Siras)	Graveyard Area 100 × 80 ft. Value Rs. 200.	Do.	Do.	Do.	Do.	Do.	Do.
263. Do. ..	Masjid and Graveyard Area 60 × 50 ft. Value Rs. 500.	Do.	Do.	Do.	Do.	Do.	Do.
264. Pimpla-Dani	Grave of Malik Peer Area 20 × 15 ft. Value Rs. 600.	Do.	Do.	Do.	Do.	Do.	Do.
265. Potegaon ..	Grave of Peer Area 8 × 4 ft. Value Rs. 80.	Do.	Do.	Do.	Do.	Do.	Do.
266. Pimpalgaon- Mazra	Grave Kanoba Peer Area 6 × 6 ft. Value Rs. 50.	Do.	Do.	Do.	Do.	Do.	Do.
67. Pa-bhani ..	Masjid and Graveyard Area 30 × 20 ft. Value Rs. 2,000.	Do.	Do.	Do.	Do.	Do.	Papa Miyan Abas and Others.



Details of immovable properties
assessed at more than Rs. 5 or
valued at more than Re. 1

Other properties

Cash
Grant
or
annuities
if any
received
from
Govt.
Estimated
annual
income

Remarks

Village	Survey No.	Area	Assessment	Village where situated	Site on which situated	Boundaries	Details of the properties	Cash Grant or annuities if any received from Govt.	Estimated annual income	Remarks
(9)	(10)	(11)	(12)	(13)	(14)	(15)	(16)	(17)	(18)	(19)
		A. gs.	Rs. P.						Rs.	
..	Nandurg trees two. Neem trees four. Value Rs. 100.	East—Old road. West—Survey number of Abdul. North—Survey number of Abdul. South—Survey number of Jan Mohammad.
..	Kawi tree one. .. Value Rs. 15.	East—Nala. West—Old road for Bhir. North—Nala. South—Survey number of Jan Mohammad.
..	East—Public lane. West—House of Deorao Nawle. North—Lane. South—Open plot of Yadu Sakharan.
..	Neem tree 1. .. Value Rs. 50.	East—Open space. West—Ganesh Wadi. North—Kotha of Kishan Rao Cangaram. South—Open space.
..	East—Open space. West—Lane. North—House of Neverti Gajaba South—House of Laximan.
..	Trees two Value Rs. 150.	East—Way. West—River. North—Public way. South—Open space.
..	East—Survey No. 1. West—Cart way and Abadi. North—Survey No. 1. South—Way.
..	Neem tree 1 .. Value Rs. 25.	Situated on the Hill in Gairan land, South of the village.
..	East—Gaothan land and Locality. West—Gaothan land and Way. North—Cart way to Imampur. South—Survey No. 20.
..	East—Kotha of Surbhan and others. West—Government Road. North—Government land. South—Government land.
..	East—Way. West—House of Shripati. North—Open space. South—Way.
..	East—House of Rangnath. West—Open space of Chawdi. North—House of Kotha Mah- boob.
..	South—Way. East—House of Harijan. West—Survey No. 10 and Public way.
..	North—Survey No. 10. South—Survey No. 10. East—Gaothan.
..	West—Gaothan. North—Gaothan. South—Gaothan.
..	East—Gaothan. West—Gaothan. North—Gaothan. South—Gaothan.
..	East—River. West—Survey No. 1. North—Survey No. 1. South—Graveyard and Public way.



District Bhir

Serial No. and village	Name of the Wakfs	Whether the wakf is a Shia or Sunni wakfs	Object of the wakfs	Name of the wakf	Date and year of creation of the wakf	Details of wakfs deed or deeds	Name of the mutawalli
(1)	(2)	(3)	(4)	(5)	(6)	(7)	(8)
268. Perbhani ..	Masjid (dilapidated) and open space. Area 22×20 ft. Value Rs. 500.	Sunni	Religious	Ack. Endt.	Not available	Not available	Babu Lal Ahmed and Others.
269. Palsigaon ..	Grave Peer Malik Saheb Area 20×20 ft. Value Rs. 50.	Do.	Do.	Do.	Do.	Do.	Sk. Omer son of Sk Mahboob.
270. Do. ..	Graveyard Area 150×100 ft. Value Rs. 300.	Do.	Do.	Do.	Do.	Do.	Do.
271. Rajuri (Ghodka). ..	Chilla Peer Kanoba Baba Ramzan Saheb. Area 10×10 ft. Value Rs. 25.	Do.	Do.	Do.	Do.	Do.	Muslim Panch Managing.
272. Do. ..	Chilla Peer Mahboob Subhani and Graveyard of Bagbans. Area 75×25 ft. Value Rs. 150.	Do.	Do.	Do.	Do.	Do.	Do.
273. Do. ..	Dargah Hazrath Langer Shah Saheb and Graveyard of Hanaldars. Area 100×50 ft. Value Rs. 250.	Do.	Do.	Do.	Do.	Do.	Do.
274. Do. ..	Masjid (open space) Area 20×20 ft. Value Rs. 50.	Do.	Do.	Do.	Do.	Do.	Do.
275. Rajuri ..	Ashoor Khana Area 20×15 ft. Value Rs. 100.	Do.	Do.	Do.	Do.	Do.	Do.
276. Do. ..	Chilla Jan Peer Area 15×15 ft. Value Rs. 50.	Do.	Do.	Do.	Do.	Do.	Do.
277. Do. ..	Chilla Mahboob Subhani (small). Area 20×20 ft. Value Rs. 50.	Do.	Do.	Do.	Do.	Do.	Do.
278. Do. ..	Chilla Mahboob Subhani (big) Area 20×20 ft. Value Rs. 50.	Do.	Do.	Do.	Do.	Do.	Do.
279. Do. ..	Dargah Gaibee Peer.. Area 90×40 ft. Value Rs. 1,000.	Do.	Do.	Do.	Do.	Do.	Do.
280. Do. ..	Dargah Bawa Ramzan Saheb Area 20×20 ft. Value Rs. 50.	Do.	Do.	Do.	Do.	Do.	Deorao Santu Laged
281. Do. ..	Idgah and Graveyard Area 3 acres. Value Rs. 3,000.	Do.	Do.	Do.	Do.	Do.	Muslim Panch Managing.
282. Do. ..	Masjid (old) and Graveyard Area 200×100 ft. Value Rs. 2,000.	Do.	Do.	Do.	Do.	Do.	Do.
283. Rakshas-Bhawan. ..	Graveyard Area 30×30 ft. Value Rs. 50.	Do.	Do.	Do.	Do.	Do.	Shri Sk. Mohamma son of Sk. Rahi alias Dagdu, resider of Rakshas Bhawan



Details of immovable properties assessed at more than Rs. 5 or valued at more than Re. 1				Other properties			Details of the properties	Cash Grant or annuities if any received from Govt.	Estimated annual income	Remarks
Village	Survey No.	Area	Assessment	Village where situated	Site on which situated	Boundaries				
(9)	(10)	(11)	(12)	(13)	(14)	(15)	(16)	(17)	(18)	(19)
		A. gs.	Rs. P.						Rs.	
..	East—Public way. West—House of Vishwanathrao. North—House of Syed Ahmed Gulab Ahmed. South—Gaothan.
..	East—Open space of Sk. Osman. West—Galli and way. North—House of Sk. Osman. South—Way.
..	East—Open land. West—House of Laxman Pandurang.
..	Neem tree 1 Value Rs. 25.	North—Open land. South—Open land. Situated on the hill in Gairan land.
..	Jamun tree 1 Value Rs. 50.	East—Survey Number of Baksh son of Nizam. West—Boundary of Survey No.
..	Neem tree 1 Value Rs. 100.	North—Survey Number of Abdul son of Lala. South—Survey Number of Rahman son of Habib. Situated in Survey No. I, Gairan land South of the village.
..	East—House of Babu Waman. West—Public lane. North—Open land of Gaothan. South—Public lane.
..	East—Way. West—House of Dagdu Bhai. North—Way. South—Way.
..	Situated in Survey Number of Shri Deorao Santu Lagud.
..	Neem tree 1 Tamarind tree 1. Value Rs. 50.	Situated in Gairan land.
..	Banyan tree 1 Value Rs. 25.	Situated in Gairan land.
..	East—Jame Masjid. West—Way. North—Graveyard. South—Way.
..	Situated in Gairan land.
..	Situated in Survey No. 359, Gairan land.
..	East—House of Ameer Ali and others. West—Way. North—Government land. South—Masjid and Dargah.
..	Sendhi tree 1 Value Rs. 5.	East—Survey Number of Hiralal Ramalal. West—Open plot and Masjid. South—Open plot of Mohd. Saheb. South—House of Gayasuddin.

District Bhir

Serial No. and village	Name of the Wakfs	Whether the wakf is a Shia or Sunni wakfs	Object of the wakfs	Name of the wakf	Date and year of creation of the wakf	Details of wakfs deed or deeds	Name of the mutawalli
(1)	(2)	(3)	(4)	(5)	(6)	(7)	(8)
284. Raigohan ..	Grave Peer Saheb .. Area 10×10 ft. Value Rs. 25.	..	Sunni	Religious	Ack. Endt.	Not available	Muslim Panch Mana- ging.
285. Radasgaon ..	Masjid and Graveyard .. Area 65×40 ft. Value Rs. 300.	..	Do.	Do.	Do.	Do.	Do. ..
286. Rajegaon ..	Dargah Nathad Shah .. Area 20×20 ft. Value Rs. 600.	..	Do.	Do.	Do.	Do.	Syed Amir Syed Dada Bhai.
287. Do. ..	Masjid .. Area 30×12 ft. Value Rs. 300.	..	Do.	Do.	Do.	Do.	Do. ..
288. Ramgaon ..	Grave of Peer .. Area 10×10 ft. Value Rs. 100.	..	Do.	Do.	Do.	Do.	Muslim Panch Mana- ging.
289. Sultanpur ..	Grave Qutubuddin and Grave- yard. Area 30×20 ft. Value Rs. 200.	..	Do.	Do.	Do.	Do.	Do. ..
290. Satra ..	Grave Shah Noor Peer .. Area 130×115 ft. Value Rs. 1,000.	..	Do.	Do.	Do.	Do.	Sk. Chand son of Sk. Nabi.
291. Do. ..	Masjid .. Area 100×50 ft. Value Rs. 300.	..	Do.	Do.	Do.	Do.	Muslim Panch Mana- ging.
292. Surdathut ..	Grave Sarwar Sultan Saheb .. and Graveyard. Area 120×60 ft. Value Rs. 2,500.	..	Do.	Do.	Do.	Do.	Bashu Yakooob ..
293. Do. ..	Masjid (to be constructed by .. the Muslim Panch of villages). Area 50×25 ft. Value Rs. 800.	..	Do.	Do.	Do.	Do.	Muslim Panch Mana- ging.
294. Shahjahanpoor	Grave of Peer .. Area 12×8 ft. Value Rs. 300.	..	Do.	Do.	Do.	Do.	Do. ..
295. Sakher-Borgaon	Dargah Raja Saheb and Grave- yard. Area 70×50 ft. Value Rs. 50.	..	Do.	Do.	Do.	Do.	Do. ..
296. Sawargaon- ghat.	Dargah Udan Saheb and Grave- yard. Area 150×65 ft. Value Rs. 200.	..	Do.	Do.	Do.	M. No. 12826, 1308 Fasli.	Wazir Shamsheer Bhai
297. Sidod ..	Chilla Peer .. Area 7×7 ft. Value Rs. 50.	..	Do.	Do.	Do.	Do.	Muslim Panch Mana- ging.



Details of immovable properties assessed at more than Rs. 5 or valued at more than Re. 1				Other properties			Details of the properties	Cash Grant or annuities if any received from Govt.	Estimated annual income	Remarks
Village	Survey No.	Area	Assessment	Village where situated	Site on which situated	Boundaries				
(9)	(10)	(11)	(12)	(13)	(14)	(15)	(16)	(17)	(18)	(19)
		A. gs.	Rs. P.						Rs.	
..	Neem tree 1 Value Rs. 50.	East—Open space. West—Open space. North—Agricultural land of Devidas. South—Way and Abadi.
..	East—Abadi. West—School. North—Public way. South—Kotha of Shankarrao.
..	East—Survey No. 2. West—Survey No. 2. North—Survey No. 2. South—Survey No. 2.
..	East—Public way. West—House of Amir. North—Way as lane. South—Gaothan.
..	East—Agricultural land of Appa Tulsiram and Murli Dadarao. West—Open space. North—River Sindhphal. South—Open space.
..	Tree 1 .. Value Rs. 10.	East—Agricultural land of Jai-wanta. West—Cart way. North—Agricultural land of Jai-wanta. South—Temple of Hanuman.
..	Neem tree 1 Value Rs. 100.	East—Galli. West—Kotha of Dattu Vishwanath and others. North—Galli. South—Galli.
..	East—Galli. West—House of Bapu. North—Galli. South—Galli.
..	Well one.. Value Rs. 900. Tamarind tree 5. Value Rs. 650. Banyan trees 2. Value Rs. 60. Neem trees two. Value Rs. 150.	East—Survey Number of Bashu Mahboob. West—Public way. North—Public way. South—Survey Number of Bashu Mahboob.
..	East—Public way. West—Public way. North—Public way. South—Houses of Kattu and Abdul and others.
..	Neem tree 1 Value Rs. 50.	East—Public way. West—Public way. North—Open space. South—Open space.
..	Neem trees 4 Value Rs. 200.	East—Way. West—House of Asraji. North—Survey No. 5. South—Open space.
Sawargaon ghat.	8	02 35	01 37 Value Rs. 1,040. As per VII-XII.	..	Neem trees 1 Value Rs. 40.	East—Situating in Survey No. 8. West—Situating in Survey No. 8. North—Situating in Survey No. 8. South—Situating in Survey No. 8.
..	Situating in Survey Number of Hari Balu and Nama Mahar.

District Bhir

Serial No. and village	Name of the Wakfs	Whether the wakf is a Shia or Sunni wakfs	Object of the wakfs	Name of the wakf	Date and year of creation of the wakf	Details of wakfs deed or deeds	Name of the mutawalli
(1)	(2)	(3)	(4)	(5)	(6)	(7)	(8)
298. Sidod ..	Chilla Jan Peer Area 12×10 ft. Value Rs. 50. Sunni	Religious	Ack. Endt.	Not available	Not available	Muslim panch manag- ing.
299. Do. ..	Chilla Peer .. Area 5×5 ft. Value Rs. 25. Do.	Do.	Do.	Do.	Do.	Do. ..
300. Shivini ..	Ashoor khana Area 40×15 ft. Value Rs. 1,000. Do.	Do.	Do.	Do.	Do.	Do. ..
301. Do. ..	Dargah Peer Saheb Area 50×50 ft. Value Rs. 2,000. Do.	Do.	Do.	Do.	Do.	Amceer Khan Miyan Bhai.
302. Do. ..	Grave Peer Saheb Area 15×15 ft. Value Rs. 50. Do.	Do.	Do.	Do.	Do.	Muslim Panch Manag- ing.
303. Do. ..	Grave two .. Area 12×6 ft. Value Rs. 200. Do.	Do.	Do.	Do.	Do.	Do. ..
304. Shivini .. (bhawan bardi).	Graveyard .. Area 150×100 ft. Value Rs. 500. Do.	Do.	Do.	Do.	Do.	Do. ..
305. Do. ..	Masjid .. Area 25×15 ft. Value Rs. 400. Do.	Do.	Do.	Do.	Do.	Do. ..
306. Sakshal- pinpri.	Graveyard .. Area 170×75 ft. Value Rs. 500. Do.	Do.	Do.	Do.	Do.	Do. ..
307. Tadsuna ..	Ashoorkhana .. Area 25×20 ft. Value Rs. 400. Do.	Do.	Do.	Do.	Do.	Do. ..
308. Do. ..	Dargah Madar Shah Area 15×12 ft. Value Rs. 250. Do.	Do.	Do.	Do.	Do.	Do. ..
309. Do. ..	Idgah .. Area 350×300 ft. Value Rs. 3,000. Do.	Do.	Do.	Do.	Do.	Do. ..
310. Do. ..	Jame Masjid .. Area 60×40 ft. Value Rs. 4,500. Do.	Do.	Do.	Do.	Do.	Syed Jamal Syed Imam
311. Tandt lwadi	Chilla Peer Shaik Gareeb Shah Area 10×10 ft. Value Rs. 50.	Do.	Do.	Do.	Do.	Do.	Muslim Panch Manag- ing.
312. Do. ..	Graveyard .. Area 140×100 ft. Value Rs. 500. Do.	Do.	Do.	Do.	Do.	Do. ..



Details of immovable properties assessed at more than Rs. 5 or valued at more than Re. 1				Other properties			Details of the properties	Cash Grant or annuities if any received from Govt. (17)	Estimated annual income (18)	Remarks (19)
Village	Survey No.	Area	Assessment	Village where situated	Site on which situated	Boundaries				
(9)	(10)	(11) A. gs.	(12) Rs. P.	(13)	(14)	(15)	(16)	(17)	(18) Rs.	(19)
..	Situated in Survey Number of Limbaji Sutar.
..	Situated in Survey No. 38, Owned by Bale Miyan.
..	East—House of Maruti Romaji Sinda. West—Hanuman temple. North—Base. South—Cart way.
..	East—House of Ram Barikrao. West—Bada of Ram Rao Satva North—Public way. South—Houses of Dagdu Gainba and others.
..	East—Open place of Nayunuba Munjaji. West—Open place of Ashoor-khana.
..	North—Public way. South—Hut of Shri Shaik Chand. East—Open space. West—River.
..	North—Open space. South—Open space.
..	Banyan tree 1 Value Rs. 50.	East—Agricultural land of Shri Mohanrao. West—River. North—Agricultural land of Mohanrao.
..	South—Agricultural land of Limba Ganesh and River.
..	East—Cart way. West—House of Mansah Khan. North—Street and house of Sardar Khan.
..	South—Public way. East—Survey Number of Tatyamrao. West—Survey Number of Sharmrao.
..	North—Way and River South—Huts of Patel and others.
..	Neem tree 1 Value Rs. 100.	East—Open space. West—Way. North—Way.
..	South—Public way. East—House of Shriram. West—Public way.
..	North—House of Kashinath. South—Public way.
..	Tree 1 Value Rs. 50.	East—Public way. West—Kotha. North—Open space and Public way.
..	Tree 1 Value Rs. 40.	South—Open space. East—Open space and Well. West—Public way.
..	North—Open space and Graveyard. South—Public way.
..	Situated in agricultural land of Gopinath Laxman.
..	East—Survey Number Sher of Maruti Sanap. West—Survey Number Sher of Indra Bai. North—Survey Number Kondiba Dashrath. South—Survey Number Sher of Bapurao.

District Bhir

Serial No. and Village	Name of the Wakfs	Whether the wakf is a Shia or Sunni wakfs	Object of the wakfs	Name of the wakf	Date and year of creation of the wakf	Details of wakfs deed or deeds	Name of the mutawalli
(1)	(2)	(3)	(4)	(5)	(6)	(7)	(8)
313. Uddanwadgaon	Dargah Pach Peer Saheb Area 20×20 ft. Value Rs. 100.	.. Sunni	Religious	Ack. Endt.	Not available	Not available	Muslim Panch Manag- ing.
314. Do. ..	Masjid .. Area 16×12 ft. Value Rs. 100.	.. Do.	Do.	Do.	Do.	Do.	Do. ..
315. Umrad-Khalsa	Chilla Peer Kanuba Area 7×7 ft. Value Rs. 25.	.. Do.	Do.	Do.	Do.	Do.	Do. ..
316. Do. ..	Chilla Gar Peer Area 10×10 ft. Value Rs. 15.	.. Do.	Do.	Do.	Do.	Do.	Do. ..
317. Do. ..	Chilla Peer Augad Baba Area 6×6 ft. Value Rs. 50.	.. Do.	Do.	Do.	Do.	Do.	Do. ..
318. Do. ..	Chilla Peer Khambir Baba Area 6×4 ft. Value Rs. 50.	.. Do.	Do.	Do.	Do.	Do.	Do. ..
319. Varnati.	Chilla Peer Saheb Area 10×10 ft. Value Rs. 50.	.. Do.	Do.	Do.	Do.	Do.	Do. ..
320. Do. ..	Chilla Peer Saheb called "Akrwarla Peer". Area 10×10 ft. Value Rs. 50.	.. Do.	Do.	Do.	Do.	Do.	Do. ..
321. Do. ..	Chilla Peer Aurang Pasha Area 8×4 ft. Value Rs. 15.	.. Do.	Do.	Do.	Do.	Do.	Do. ..
322. Do. ..	Chilla Peer Shah Area 10×10 ft. Value Rs. 50.	.. Do.	Do.	Do.	Do.	Do.	Do. ..
323. Do. ..	Dargah Peer Saheb alias Dha- una Baba. Area 75×50 ft. Value Rs. 2,000.	.. Do.	Do.	Do.	Do.	Do.	Do. ..
324. Do. ..	Graveyard .. Area 50×50 ft. Value Rs. 50.	.. Do.	Do.	Do.	Do.	Do.	Do. ..
325. Valipur	Chilla Dawal Malik Area 10×8 ft. Value Rs. 100.	.. Do.	Do.	Do.	Do.	Do.	Do. ..
326. Do. ..	Grave Peer .. Area 8×8 ft. Value Rs. 500.	.. Do.	Do.	Do.	Do.	Do.	Do. ..
327. Wadgaon Kalsamba.	Chilla Dawal Malik .. Area 30×20 ft. Value Rs. 150.	.. Do.	Do.	Do.	Do.	Do.	Do. ..



Details of immovable properties
assessed at more than Rs. 5 or
valued at more than Re. 1

Village	Survey No.	Area	Assessment	Other properties			Details of the properties	Cash Grant or annuities if any received from Govt.	Estimated annual income	Remarks
				Village where situated	Site on which situated	Boundaries				
(9)	(10)	(11)	(12)	(13)	(14)	(15)	(16)	(17)	(18)	(19)
		A. gs.	Rs. P.						Rs.	
..	Tree 1 Value Rs. 25.	Situated in the agricultural land of Vithal Gainu.
..	East—Samadhi. West—House of Mahboob. North—Open space. South—Public way.
..	Situated in Survey Number of Kishanrao Dadarao. North-East of village.
..	Situated in Gairan land near Primary School.
..	Situated in Gaothan land East of the village.
..	Situated in Gairan land West of Survey Number Laxman More.
..	Pipri trees Value Rs. 50.	Situated in Survey Number of Shriram, son of Bapu under Pipri tree.
..	Situated in Gairan land West side of the village.
..	Situated in the hill South of the village.
..	Situated in Survey Number of Baba Saheb.
..	Neem trees 6 Value Rs. 100. Tamarind tree 1. Value Rs. 25. Ramphal tree 1. Value Rs. 10.	5	East—Open space and Nala. West—Gaothan land. North—Nala. South—House of Pandurang son of Dajibaba Police Patel.
..	Situated in Survey Number of Shamrao, son of Ramrao.
..	Situated in Gairan.
..	Situated in Gaothan land.
..	Neem tree 1. Banyan tree 1. Value Rs. 20.	East—Maharwada. West—Way and School. North—Maruti temple. South—House of Manik Sitaram.




District Bhir

Serial No. and village	Name of the wakfs	Whether the wakf is a Shia or Sunni wakfs	Object of the wakfs	Name of the wakf	Date and year of creation of the wakf	Details of wakfs deed or deeds	Name of the mutawalli
(1)	(2)	(3)	(4)	(5)	(6)	(7)	(8)
328. Wadwana ..	Dargahs of two Peer Sahebs.. Area 42×25 ft. Value Rs. 500.	Sunni	Religious	Ack. Endt.	Not available	Not available	Muslim Panch Man-aging.
329. Walknathpur	Chilla Peer Syed Badsha and Graveyard. Area 200×150 ft. Value Rs. 200.	Do.	Do.	Do.	Do.	Do.	Do. ..
330. Do. ..	Chilla Peer Kanuba (Bawa Ramzan Saheb). Area 10×10 ft. Value Rs. 25.	Do.	Do.	Do.	Do.	Do.	Do. ..
331. Do. ..	Masjid .. Area 35×25 ft. Value Rs. 500.	Do.	Do.	Do.	Do.	Do.	Sadaruddin Shahabu-ddin.
332. Wangi ..	Grave Peer Saheb Area 16×16 ft. Value Rs. 100.	Do.	Do.	Do.	Do.	Do.	Muslim Panch Manag-ing.
333. Do. ..	Graveyard .. Area 35×35 ft. Value Rs. 100.	Do.	Do.	Do.	Do.	Do.	Do. ..
334. Yelamb-Ghat	Dargah (Chilla) Area 30×30 ft. Value Rs. 500.	Do.	Do.	Do.	Do.	Do.	Khuda Mahadu, Chan-der Shankar and others.
335. Do. ..	Chilla Shah Dawal Saheb Area 20×20 ft. Value Rs.	Do.	Do.	Do.	Do.	Do.	Muslim Panch Mana-ging.
336. Do. ..	Idgah .. Area 30×30 ft. Value Rs. 400.	Do.	Do.	Do.	Do.	Do.	Do. ..
337. Do. ..	Masjid and Ashoorkhana Area 25×25 ft. Value Rs. 1,000.	Do.	Do.	Do.	Do.	Do.	Do. ..
338. Yet ..	Grave Peer .. Area 8×8 ft. Value Rs. 150.	Do.	Do.	Do.	Do.	Do.	Do. ..



Details of immovable properties assessed at more than Rs. 5 or valued at more than Re. 1				Other properties			Details of the properties	Cash Grant or annuities if any received from Govt.	Estimated annual income	Remarks
Village	Survey No.	Area	Assessment	Village where situated	Site on which situated	Boundaries				
(9)	(10)	(11)	(12)	(13)	(14)	(15)	(16)	(17)	(18)	(19)
		A. gs.	Rs. P.						Rs.	
..	Tamarind tree 1 Value Rs. 200.	East—Open space of temple Hanuman. West—House of Surbhan Ram-bhau. North—Survey No. 1. South—Cart way and Abadi.
..	Neem tree 1 Value Rs. 25.	East—Survey Number of Bapu Eknath. West—River. North—Survey No. 68. South—Graveyard of Hindus.
..	Situated in Survey Number of Syed Osman, son of Syed Dada.
..	East—Lane. West—Public way. North—Lane. South—Public way.
..	East—Hanuman temple. West—River. North—Way and temple Mahadeo. South—Temple of Devi.
..	East—River. West—Hill. North—River. South—River.
..	Banyan tree 1 Value Rs. 50.	East—Survey Number of Shankar. West—Survey Number of Mahadeo. North—Survey Number of Shankar Bhao. South—Survey Number of Shankar and others. Situating in Survey No. 1.
..	Neem tree 1 Value Rs. 50.	East—Open space. West—Survey No. 57 of Imam Saheb. North—Open space. South—Way to Jaitalwadi.
..	East—Open space. West—House of Haribhat. North—House of Syed Ali. South—Way.
..	Situated in Survey No. 130.





FORM A

(See Rule 4)

**LIST OF (SUNNI) WAKFS IN THE HYDERABAD AREA
OF THE STATE OF MAHARASHTRA**

PART " B "

**[Wakfs having an annual income of more than ten thousand rupees or
having properties valued at rupees one lakh or more]**

District Bhir

Serial No. and village	Name of the Wakfs	Whether the wakf is a Shia or Sunni wakfs	Object of the wakfs	Name of the wakf	Date and year of creation of the wakf	Details of wakfs deed or deeds	Name of the mutawalli
(1)	(2)	(3)	(4)	(5)	(6)	(7)	(8)
1. Bhir ..	Dargah Hazrath Kochak Shah Wali. <i>Alias</i> Shabin Shah Wali. Masjid, Sarai, Sama khana and Graveyard. Area 300 × 200 ft. Value Rs. 50,000.	Sunni	Religious	Ack. Endt.	Not available	M. No. 1200 dt. 29th Ther 1302-Fasli. M. No. 1871 dt. 8th Amardad 1358-Fasli. M. No. 1758 dt. 8th Aban. 1313-Fasli. M. No. 1265 dt. 21st Dai. 1303-Fasli.	1. Gulam Ghous Mohiuddin and others. 2. Mahboob Khan Azam Khan Khaja Mohiuddin and others.
2. * Do. ..	Jama Masjid. 2. Ashoor khana Area 500 × 150 ft. Value Rs. 1,00,000.	Do.	Do.	Do.	Do.	M. No. 1867 dt. 2nd Mehar. 1353-Fasli. M. No. 1015 dt. 27th Dai. 1298-Fasli. M. No. 962 dt. 18th Shahrevha. 1297-Fasli. M. No. 1347 dt. 25th Aban. 1303-Fasli.	Syed Muneeruddin Syed Ahmed Mohi- uddin, r/o Bhir.
3. Naiknoor ..	Jama masjid. 2. Ashoor-khana. Graveyard. Area 225 × 125 ft. Value Rs. 15,000.	Do.	Do.	Do.	Do.	M. No. 91 dt. 5th Khurdad. 1304-Fasli.	Shri Abdul Wahed Syed Faiz Ahmed, r/o of Naiknoor.



'B'

Details of immovable properties assessed at more than Rs. 5 or valued at more than Re. 1				Other properties			Details of the properties	Cash Grant or annuities if any received from Govt.	Estimated annual income	Remarks							
Village	Survey No.	Area	Assessment	Village where situated	Site on which situated	Boundaries											
(9)	(10)	(11)	(12)	(13)	(14)	(15)	(16)	(17)	(18)	(19)							
Pothra ..	48	13 37	16 00	As per Mun-taqab inami	Rs. 20,000.	Situating in Inami land, Survey No. 25.							
Bhir.	22	26 33	18 32														
	23	15 10	12 83														
	25	19 24	00 75														
	27	09 31	04 00														
	31	25 24	17 34														
	32	14 15	04 69														
	42	15 18	14 75														
	88	23 09	14 47														
	89	18 23	13 50														
	95	22 21	14 46	As per JB.	Rs. 20,000.	Situating in Inami land, Survey No. 25.							
	154	24 33	18 00														
	158	12 17	04 28														
Pathrud-T	390	27 39	46 50														
Manjlegaon	391	20 23	29 00														
as per JB.	392	32 02	51 00														
of T. Man-	393	35 25	55 00														
jlegaon.	394	35 10	52 00														
Talwada	392	29 16	48 00														
Tq. Georai	393	27 09	48 00														
	420	33 18	32 00	As per JB.	Rs. 20,000.	Situating in Inami land, Survey No. 25.							
	513	29 39	15 00														
	514	20 09	24 00														
	517	14 14	28 00														
As per JB.	518	26 12	50 00														
9 of 1355-	519	27 21	49 00														
F.	578	24 11	11 00														
	579	22 05	11 00														
	586	34 30	23 00														
	587	28 30	14 00														
Agar Nan-	17	30 03	51 00	As per JB.	Rs. 20,000.	Situating in Inami land, Survey No. 25.							
dur Tq.	04	29 25	48 00														
Gevari	05	30 11	18 00														
Padalsingi in Tq. Georai.																	
As per JB.	33	796 37	856 89														
Record.																	
Valuation Rs. 2,65,000.																	
Pachegaon	30	35 30	12 43	As per JB.	Rs. 20,000.	Situating in Inami land, Survey No. 25.							
Tq. Patoda.	34	24 06	06 86														
As per J.B.																	
Sakhera.	45	32 22	47 00														
Borgaon	65	20 17	22 00														
Tq. Bhir	67	01 25	09 00														
Bhir U/V.T.	46	28 35	40 81														
Gairan	47	20 13	21 90														
	49	32 21	37 71														
	51	21 20	27 93														
	122	25 01	30 82	As per JB.	Rs. 20,000.	Situating in Inami land, Survey No. 25.							
As per VF.	121	25 32	20 22														
VII-XII.	66	20 17	22 00														
	68	01 22	09 00														
Shahajahan-pur. Tq. Georai.	26	25 20	35 69														
Yellamghat	233	22 01	34 00														
Tq. Bhir	234	22 27	33 00														
As per JB.	235	35 37	17 00														
	236	27 03	19 00														
	18	433 28	446 37	As per JB.	Rs. 20,000.	Situating in Inami land, Survey No. 25.							
Valuation Rs. 2,00,000.																	
Naiknoor	217	33 03	09 00														
	247	28 04	23 00														
	300	35 13	19 00														
As per JB.	301	25 02	30 00														
record.	287	05 30	01 25														
	289	10 00	14 50														
	290	06 04	09 00														
	7	143 16	105 75														
Valuation Rs. 72,000.																	

Trees three	Janamaz	..	10,800	East—Open land of Masjid
Value Rs. 200.	Wall clock			West—Road.
	Carpets, 4			North—Road.
	Value Rs. 600.			South—Lane and Ashoorkhana Shahi.

Maljies 3	To the South	Wall clock	..	13,000	East—Way and Graveyard.
Area 15×12 each	and to the	coffin in Jane-			West—Way and open space of
Room 1.	North of	maz and other			Ashoorkhana.
Area 12×10.	the Masjid.	moveable.			North—House of Ameeruddin.
Value Rs. 4,000.		Value Rs. 400.			South—House of Bashiruddin.
Well 1.					
Value Rs. 2,000.					
Neem trees 2.					
Tamarind tree 1.					
Value Rs. 300.					





FORM A


(See Rule 4)

**LIST OF (SUNNI) WAKFS IN THE HYDERABAD AREA
OF THE STATE OF MAHARASHTRA**

PART "C"

[Means other than those shown in category "A" and "B".]

District Bhir

Serial No. and village	Name of the Wakf	Whether the wakf is a shia or Sunni wakfs	Object of the wakfs	Name of the wakf	Date and year of creation of the wakf	Details of wakfs deed or deeds	Name of the mutawalli
(1)	(2)	(3)	(4)	(5)	(6)	(7)	(8)
1. Atherwar-Pimpri.	Dargah Gaibi Peer alongwith Graveyard Area 180×80 ft. Value Rs. 1,000.	Sunni	Religious	Ack. Endt.	Not available	M. No. 23526 of 1310-F.	Sk. Phatru Bane Miyan resident of Atherwar-Pimpri.
2. Bhir ..	Ashoorkhana Bagban double story, Junna Bazar. Area 23×19 ft. Value Rs. 1,500.	Do.	Do.	Do.	Do.	Not available	Muslim Panch Manag-ing.
3. Do. ..	Ashoorkhana, Terni Galli and Chilla Zinda Shah Madar. Area 50×25 ft. Value Rs. 2,000.	Do.	Do.	Do.	Do.	Do.	Do. ..
4. Do. ..	Ashoorkhana, Azizpura near Masjid Jhara South side. Area 34×34 ft. Value Rs. 2,000.	Do.	Do.	Do.	Do.	Do.	Do. ..
5. Do. ..	Ashoorkhana, Azizpura .. Area 18×12 ft. Value Rs. 1,500. Mc. No. W-1-573.	Do.	Do.	Do.	Do.	Do.	Do. ..
6. Do. ..	Dargah Sadiquallah Shah Masjid and graveyard. Area 125×75 ft. Value Rs. 2,000.	Do.		Do.	Do.	M. No. 1030 dt. 30th Infander 1298-Fasli.	Syed Mohabat Ali son of Syed Burhan Shah resident of Bhir.
7. Do. ..	Dargah Syed Shah Raziuddin Saheb and graveyard. Area about 35 gunthas. Valuation Rs. 5,000.	Do.		Do.	Do.	M. No. 999 24th Aban 1297-Fasli.	Mohammad Hussain Shaik Fareed and others.
8. Do. ..	Dargah Manoor Shah Kotwali Darwaza. Area 30×30 ft. Value Rs. 1,000.	Do.		Do.	Do.	Not available	Syed Masoom Saheb.
9. Do. ..	Dargah Mansoor Shah, Masjid and graveyard, Tomb and Ashoorkhana. Area 7 acres 12 gunthas. Value Rs. 75,000.	Do.		Do.	Do.	M. No. 785, dt. 22nd Farwardi 1297-Fasli.	Munawar Ali resident of Khadakpura.
10. Do. ..	Dargah Gosha Nashin Saheb Graveyard, Masjid. Area 200×200 ft. Value Rs. 4,500.	Do.	Do.	Do.	Do.	M. No. 113 dt. 16th Sharewar 1296-Fasli.	Anwar Shah resident of Fakirwada, Kala Hanuman Thana, Bhir.

District Bhir

Serial No. and village	Name of the Wakfs	Whether the wakf is a Shia or Sunni wakfs	Object of the wakfs	Name of the wakf	Date and year of creation of the wakf	Details of wakfs deed or deeds	Name of the mutawalli
(1)	(2)	(3)	(4)	(5)	(6)	(7)	(8)
11. Bhir	.. Dargah Salar jang and graveyard. Area 36 gunthas. Value Rs. 5,000.	Sunni ..	Religious	Ack. Endt.	Not available.	Not available.	Muslim Panch Manag- ing.
12. Do.	.. Dargah Hazrath Peer Bale Saheb. Masjid. Ashoor- khana. Khanaqa and grave- yard. Area 1 acre 24 gunthas. Value Rs. 15,000.	Do. ..	Do. ..	Do. ..	Do. ..	MNo. 7500dt 1st Meher. 1298-Fasli.	Hisammuddin Azee- muddin Mohammad Nabeebu- ddin Mohammad Azizuddin sons of Mohammad Nasiru- ddin.
13. Do.	.. Dargah Shah Hussain Ali and Masjid (demolished). Area 78x30 ft. Value Rs. 2,000.	Do. ..	Do. ..	Do. ..	Do. ..	Not available.	Anwar Shah resident of Kala Hanuman thana Bhir.
14. Do.	.. Dargah Hazrath Miskeen Shah Tomb Panjatanapak 3 Musafir Khaha 2. 4 House one 5. Graveyard. Area 3 acres. Value Rs. 10,000.	Do. ..	Do. ..	Hidayaat Ali Shah.	R.No. 932 1343-Fasli.	Do. ..	Dada Miyan Gulam Shah son of Ahmed Shah resident of Mominpura, Bhir.
15. Do.	.. Dargah Haji Hurmuz Shah Saheb and graveyard. Area about 17 gunthas. Value Rs. 1,500.	Do. ..	Do. ..	Ack. Endt.	Not available.	M.No. 15214 11 Shaban 1299-Hijri.	Dada Miyan Ahmed Saheb resident of Mominpura, Bhir.
16. Do.	.. Dargah Hazrath Syed Suleman Saheb. Masjid and grave- yard. Area 130x80 ft. Value Rs. 30,000.	Do. ..	Do. ..	Do. ..	Do. ..	M.No. 411dt. 28th Aban 1296-Fasli.	Syed Chunnu Syed Hussain and others resident of Khadak Pura, Bhir.
17. Do.	.. Deeni School (Idaria Isselahul aulum). Infront of Jame Masjid Qila Bhir. Area 600x150 ft. Value Rs. 75,000.	Do. ..	Do. ..	Do. ..	Do. ..	Not available	Wakf Board Bhir.
18. Do.	.. Idgah (Naka) Area 400x300 ft. Value Rs. 7,000.	Do. ..	Do. ..	Do. ..	Do. ..	M.No. 400dt. 9th Sherwar 1296-Fasli.	Hassanji Ameer Saheb Raj resident of Juna Bazar, Bhir.
19. Do.	.. Masjid. Kazi Darwaza. Dargah Hazarath Dildar Shah. Area 100x60 ft. Value Rs. 15,000.	Do. ..	Do. ..	Do. ..	Do. ..	Not available	Akbar Saheb Masoom Saheb resident of Kazi Darwaza Bhir.



Details of immovable properties assessed at more than Rs. 5 or valued at more than Re. 1				Other properties			Details of the properties	Cash Grant or annuities if any received from Govt.	Estimated annual income	Remarks
Village	Survey No.	Area	Assessment	Village where situated	Site on which situated	Boundaries				
(9)	(10)	(11)	(12)	(13)	(14)	(15)	(16)	(17)	(18)	(19)
		A. ga.	Rs. P.						Rs.	
..	About 14 gunthas have been occupied by the Housing Society of Bhir on Nuzul. Neem trees 4 Value Rs. 400.	500	Situated in S. No. 15 and 79 T Gairan and Mali.
Tarfe Gram Bhir	29	05 14	04 33	..	Well one. Value Rs. 1,000.	1,500	Situated in survey No. 29 Bhir Tarfe Gairan.
	41	21 08	31 43							
	42	20 29	19 20							
	207	03 26	07 24							
	4	50 37	62 20							
		Value Rs. 15,000.								
Bhir Tarfe Pingli	124	01 13	02 65	..	Neem tree 1 .. Ritha tree 1 Value Rs. 80.	500	East—Agri. land of Hameed. West—Agri. land of Hameed. North—Open space. South—Open space.
	129	01 07	02 17							
	157	02 19	01 18							
As per VII-XII	3	04 39	06 00							
		Value Rs. 5,000.								
Bhir Tarfe Khod	89	02 27	12 75	..	Tamarind trees 9 Neem trees 3. Banyan trees 2. Valuation Rs. 700.				1,150	East—Nala. West—Road. North—Open space. South—Road. Note—These Inami lands under illegal possession of Shri Khankaleshwar temple authorities.
as per VII XII.	92	12 22	16 50							
	2	15 09	29 25							
		Valuation Rs. 8,000.								
Bhir Tarfe Pingli	4	08 24	05 30	500	Situated in survey No. 4.
	115	28 36	18 32							
	2	37 20	23 62							
		Valuation Rs. 20,000.								
Tarfe khod	119	22 18	18 30	2,500	East—Well and open space. West—House of Hasan Ali Khan. North—Lane and house. South—Fasli.
Bhir Dahi	148	23 22	26 03							
Phal T. Bhir.	21	22 21	31 50							
as per VII-XII	22	25 22	32 80							
	4	94 03	108 63							
		Valuation Rs. 50,000.								
..	Open polt at Bashir Gunj. A. 100×325 ft. V. Rs. 42,200.	E. public way. Shops and houses of Khateeban. N. Cement road. S. public way and police quarters.	276	East—Masjid Kohna. West—Jame Masjid. North—Road and shops. Issallahul Muslims. South—Malgiyat of Harijans and public road.
					Two shops. Valuation Rs. 16,000. 24 rooms ten shed. Valuation Rs. 1,800.					
Bhir ..	31	25 24	15 42	500	Situated in survey No. 156.
As per VII-XII.		Value Rs. 7,000.								
..	2 rooms 10×8 each. M. No. 1010. 2 rooms 10×8 ft. each. House 1. A. 30×15 ft. Total valuation Rs. 6,000.	West side adjacent to masjid. North side of masjid. E. public way. W. Buruj of Qila. N. H. of Abdul Shukoor. S. Masjid boundaries. Tamarind trees 2. Value Rs. 100.	Wall clock Janemaz etc. V. Rs. 200.	..	180	East—Road. West—Galli and house of Nasir Saheb. North—Fort and Fasli. South—Road.

District Bhir

Serial No. and village	Name of the Wakfs	Whether the wakf is a Shia or Sunni wakfs	Object of the wakfs	Name of the wakf	Date and year of creation of the wakf	Details of wakfs deed or deeds	Name of the mutawalli
(1)	(2)	(3)	(4)	(5)	(6)	(7)	(8)
20. Bhir	.. Masjid. Gurudev Pura., Ashoor khana and graveyard. Area 80×40 ft. Value Rs. 15,000.	Sunni	Religious	Ack. Indt.	Not available	M.No. 2095 dt. 6th Rajab 1295-Hijri.	Chetu Bee wife of Abbas Ali. Mira Bai wife of Lazman Singh.
21. Do.	.. Masjid. Rajurkar Momin-pura. Area 34×22 ft. Value Rs. 5,000.	Do. ..	Do. ..	Do. ..	Do. ..	Not available.	Ibrahim Saheb son of Abdul Jabbar resident of Bhir.
22. Do.	.. Masjid Hujra and Ashoor-khana, and graveyard. M. No. W-2-1404. Area 45×30 ft. Value Rs. 2,000.	Do. ..	Do. ..	Do. ..	Do. ..	Do. ..	Muslim Wakfs Committee resident of Mominpura Bhir.
23. Do.	.. Masjid Kohna. Area 80×27 ft. Value Rs. 3,000.	Do. ..	Do. ..	Do. ..	Do. ..	Do. ..	Muslim Wakfs Board.
24. Do.	.. Jame Masjid. Dargah Peer Pasha Saheb. Graveyard. Infront of Masjid. Area 105×105 ft. and 80×65ft. Value Rs. 20,000.	Do. ..	Do. ..	Do. ..	Do. ..	Do. ..	Muslim Wakfs Board.
25. Do.	.. Masjid Diwan Wada Area 40×40 ft. Value Rs. 500.	Do. ..	Do. ..	Do. ..	Do. ..	M. No. 11 dt. 16th Dai 1323 Fasli	Ata-ur-Rahaman son of Alauddin.



Details of immovable properties assessed at more than Rs. 5 or valued at more than Re. 1				Other properties			Details of the properties	Cash Grant or annuities if any received from Govt.	Estimated annual income	Remarks
Village	Survey No.	Area	Assessment	Village where situated	Site on which situated	Boundaries				
(9)	(10)	(11)	(12)	(13)	(14)	(15)	(16)	(17)	(18)	(19)
		A. gs.	Rs. P.						Rs.	
..	Open plot Area 45 × 37 ft. Open plot. Area 86 × 24 ft. Total value Rs. 15,000.	Adjacent to masjid North side and West side.	..	168 P. No. 4145 1954-A.D. V. No. 3502 25.7.1346-F.	300	East—Road. West—Open space of masjid. North—House of Jhamer Singh. South—House of Abbas Ali.
..	Shops three. Area 40 × 20 ft. M. No. W. 2. 1758. Value Rs. 2,000 Neem trees 3. Value Rs. 100. Shop 1. Area 10 × 10 ft. Value Rs. 1,000 Open plot. Area 40 × 20 ft. Open plot Area 50 × 50 ft. Value Rs. 5,000.	Adjacent to Masjid North side. Wall clock. Janemaz 3. V. Rs. 100. South corner of masjid boundary. North of masjid. South of masjid.	..	480	East—Road. West—Road and open space. North—Open space. South—Open space.	
..	Room Huzra one Area 10 × 10 ft. Neem trees 2. Tamarind trees 2. Pangra tree 1. Value Rs. 200. Open plots 2. Area 62 × 100ft. and 54 × 100 ft. Open plot 1. Area 54 × 37 ft. House. Area 40 × 30 ft. M. No. W-2. 1403. Total Value Rs. 15,000.	East side of masjid. North and West side of masjid. West side of Masjid. West side of masjid.	..	480	East—House of Haji Abdul Karim. and Abdul Qader and open space, public way. West—River. North—Open space of Masjid and Lane. South—Public way.	
..	3 rooms. Area 27 × 10ft and 14 × 10 ft each. Valuation Rs. 2,000.	North side of masjid.	360	East—Open space and houses. West—Open space of Islahul Muslimeen. North—Open space of Masjid and Islahul Mouslemeen. South—Government Road.
..	1 shop. Area 12 × 10 ft. Value Rs. 1,000. 2 houses. Area 95 × 34 ft. Value Rs. 8,000. Neem trees 2. Value Rs. 100. Well 1 value Rs. 1,500. 24 Malgics illegally possessed by the people. These malgics are regd.	East road. West Well. North Chilla Sailani Miyan. South lane and house of Karim Khan Chouk Mominpura. In the boundary of masjid to the West and South side of masjid.	Wall clock caffins. Value Rs. 500.	600	East—Government road. West—Open space. North—Houses of Sk. Ahmed Khaja Miyan and others. South—House of masjid and open space.	
Tarfe	170	22 38	29 00	..	Tamarind tree one. Value Rs. 30.	..	Janemaz 1. Value Rs. 10	..	1,200	East—Public way. West—House of Hasjani. North—Public way. South—House of Abdul Rashid.
Khod.	169	39 08	45 31	..						
Bhir.	168	15 17	14 45	..						
	162	26 03	28 90	..						
	151	39 14	42 40	..						
		5	143 00	160 06						
Valuation Rs. 67,000.										

District Bhir

Serial No. and Village	Name of the Wakfs	Whether the wakf is a Shia or Sunni wakfs	Object of the wakfs	Name of the wakf	Date and year of creation of the wakf	Details of wakfs deed or deeds	Name of the mutawalli
(1)	(2)	(3)	(4)	(5)	(6)	(7)	(8)
26. Bhir ..	Masjid. Rajuri Kaman Area 200×170 ft. Value Rs. 25,000.	.. Sunni	Religious	Ack. Endt.	Not available	Not available.	Under the supervision of Wakf Board Aurangabad.
27. Do. ..	Masjid and Dargah Shah Bubakar. Area Ew. 55 ft. Ns. 92 ft. Value Rs. 1,800.	Do. ..	Do. ..	Do. ..	Do. ..	M. No. 23045 1300-Hijri.	Shaik Rahim son of Sk. Abdul Rahman.
28. Do. ..	Masjid Hafizji and Graveyard. Area 80×50 ft. Value Rs. 3,000.	Do. ..	Do. ..	Do. ..	Do. ..	M. No. 1703 of 1312-Fasli.	Abdul Jaleel Saheb, resident of Talwada, Taluka Georai.
29. Do. ..	Masjid. Bakar Qasab and Ashoor khana. Mahboob Gunj. Area 76×92 ft. Value Rs. 15,000.	Do. ..	Do. ..	Do. ..	Do. ..	Not available	Muslim Panch Commi- tee.
30. Do. ..	Masjid Bhole Baba and Ashoor khana. Area 60×40 ft. Value Rs. 5,000. Mahboob Gunj.	Do. ..	Do. ..	Do. ..	Do. ..	Do. ..	Muslim Panch Committee.
31. Do. ..	Masjid Karanja .. Area 98×60 ft. Valuation Rs. 5,000. Mahboob Karanja.	Do. ..	Do. ..	Do. ..	Do. ..	Not available	Muslim Panch Mana- ging.
32. Do. ..	Masjid Chouk. M. No. 1-968 with graveyard. Area 62×52 ft. Value Rs. 3,000. (Balbheem Chouk).	Do.	Do.	Do.	Do.	Do.	Syed Asadullah son of Syed Chand Saheb.



Details of immovable properties assessed at more than Rs. 5 or valued at more than Re. 1				Other properties			Details of the properties	Cash Grant or annuities if any received from Govt.	Estimated annual income	Remarks
Village	Survey No.	Area	assessment	Village where situated	Site on which situated	Boundaries				
(9)	(10)	(11)	(12)	(13)	(14)	(15)	(16)	(17)	(18)	(19)
		A. gs.	Rs. p.						Rs.	
..	One Snoop (City Hotel). East side of Masjid. 3 shops Total V. Rs. 70,000. Well one. V. Rs. 2,000. Neem trees 2. V. Rs. 100. Trees 2. V. Rs. 100.	E—Houses of Christians W—Masjid. N—Road. S—Houses. North and west side of masjid.	3,000	East—Open land of Hiramansingh. West—Harijan houses and road. North—Road. South—Harijan houses.
Tarfe Khod Bhir.	165 186	19 22 26 27	22 17 36 64	..	1 House Area 36×18 ft. Value Rs. 2,000. Neem trees 2. Value Rs. 100.	South side of masjid.	Janemaz 2 Mwsallab 2 V. Rs. 80.	..	250	East—Public way. West—Houses of Rasheed Miyan. North—Govt. Road. South—House of Dada Miyan.
	2	46 09	58 81							
										Valuation Rs. 10,000.
Atharwan-pimpri.	33 34	31 14 11 32	37 61 04 81	..	Neem tree 1. Value Rs. 80.	2,000	East—House of Kasham (Tawaif). West—Lane. North—House of Baba Miyan. South—Lane.
	2	43 06	42 42							Valuation Rs. 15,000.
..	Muttan Market. Area 60×30 ft. Value Rs. 3,000. Neem Tree. V. Rs. 75. Tree V. Rs. 20.	Behind masjid Clock, west side.	Janemaz. V. Rs. 175.	..	325	East—Lane and house of Qasban. West—Muttan market and river. North—Open space and lane. South—Public way.
..	Shop one (Lucky Restaurant) of masjid. Area 30×10 ft. Value Rs. 7,000. Trees 3. V. Rs. 120. Open plot. Area 100×60 ft. Value Rs. 10,000.	South side of masjid. Adjacent to masjid west side.	Clock, Janemaz. V. Rs. 150.	..	600	East—House of Teli. West—Open space and Road. North—House of Abdul Rasul. South—Hotel and Road.
..	2 Shops. Area 10×8 and 8×8 ft. Value Rs. 6,000. 2 shops. Area 21×10 and 6×4 ft. M. No. W-I 829. W-I-830. 6 shops. Area 10×10 ft. each. M. No. W-I-831 to 836. 3 shops. Area 14×8, 10×8, 10×8 ft. M. No. not shown. Total Value Rs. 20,000. Neem tree 1. V. Rs. 30. Well one. V. Rs. 2,500.	East side of masjid. North side.	Wall clock, Janemaz etc. V. Rs. 200.	..	1,650	East—Road. West—Lane and Tower. North—Road. South—Road.
..	Shops two. Area 24×10 ft. M. Ward No. 1, 973. Value Rs. 5,000. Tamarind tree 1. Value Ps. 50.	East side of Masjid.	276	East—Hotel. West—Road. North—Road. South—House of Gulab Bagban and Babu watch-maker.



District Bhir

Serial No. and village	Name of the Wakfs	Whether the wakf is a Shia or Sunni wakfs	Object of the wakfs	Name of the wakf	Date and year of creation of the wakf	Details of wakfs deed or deeds	Name of the mutawalli
(1)	(2)	(3)	(4)	(5)	(6)	(7)	(8)
33. Bhir	.. Masjid and Dargah Yaseen Sahab. Area 90×48 ft. Value Rs. 5,000. Nalband Galli.	Syed Sunni	Religious	Ack. Endt.	Not available	Not available	Sk. Chand son and Allaiddin Panch.
34. Do.	.. Masjid, Ashoorkhana and Graves Chor Galli. Area 75×68 ft. Value Rs. 5,000. (Closed).	Do.	Do.	Do.	Do.	M. No. 370, dt. 27th Aban. 1296-Fasli.	Asadullah Yakoob Saheb.
35. Do.	.. Masjid and Takia graveyard Mohalla Mominpura, Bhir. Area 19 gunthas. Value Rs. 3,000.	Do.	Do.	Do.	Do.	M. No. 394, dt. 27th Aban. 1296-Fasli.	Sk. Hyder Sk. Noor Saheb, resident of Mominpura, Bhir.
36. Do.	.. Masjid Bannu Bee. Bazar. Area 25×15 ft. Value Rs. 2,000.	Juna Do.	Do.	Do.	Do.	M. No. 25286 of 1296-Fasli.	Mahboob Bee D/o Bannu Bee.
37. Do.	.. Masjid and graveyard Bandalpura, Bhir. Area 110×110 ft. Value Rs. 5,000.	Do.	Do.	Do.	Do.	M. No. 1005 of 28th Aban 1297-Fasli.	Syed Ahmed Saheb.
38. Do.	.. Masjid Zard Posh. Azizpura Area 30×24 ft. Value Rs. 11,000.	Do.	Do.	Do.	Do.	Not available	Muslim Wakfs Committee.
39. Do.	.. Masjid Gujri .. Area 50×20 ft. Value Rs. 1,500.	Do.	Do.	Do.	Do.	Do.	Ibrahim Saheb. ..
40. Do.	.. Masjid. Bashir Gunj (Akhatar). Area 84×96 ft. Value Rs. 20,000.	Do.	Do.	Do.	Do.	Do.	Muslim Panch Managing.
41. Do.	.. Masjid, Khajaka, Takia and Graveyard. Area 7 gunthas. Value Rs. 5,000.	Do.	Do.	Do.	Do.	Do.	Basheeruddin, resident of Karanja, Bhir.

Details of immovable properties assessed at more than Rs. 5 or valued at more than Re. 1				Other properties			Details of the properties	Cash grant or annuities if any received from Govt.	Estimated annual income	Remarks
Village	Survey No.	Area	Assessment	Village where situated	Site on which situated	Boundaries				
(9)	(10)	(11)	(12)	(13)	(14)	(15)	(16)	(17)	(18)	(19)
		A, gs.	Rs. P.						Rs.	
..	Maljies 2. Area 30×10 fts. each. Value Rs. 2,000. Neem trees 2. Value Rs. 60. Well one. Value Rs. 1,500.	Side of Masjid.	East—Road. West—Open space. North—Houses of Nalbands South—Public lane.
Madalnoli	516	29 18	21 22	2,000	East—Public way. West—House of Bhagwan. North—Galli. South—House and open space of Ambadas Gulekar.
T. Georai	517	24 00	14 70
as per	273	29 36	27 00
VII.XII.	274	30 11	28 94
		4 113 25	91 ०6							
		Valuation Rs. 50,000.								
Bhir	111	01 23	02 89	..	Neem tree 1.	200	Situated in survey No. 113.
Tarfe	113	07 39	01 45	..	Value Rs. 60.
Pingle.	117	12 16	03 37
	118	00 17	00 83
		4 22 15	08 54							
		Valuation Rs. 15,000.								
(as per	25	25 23	39 53	..	Neem tree 1.	E. Public way	4,750	East—Public way.
VII.XII.)	84	14 23	17 36	..	V. Rs. 40.	W. Masjid	West—Cloth store of Qaiser
		2 40 06	56 89	..	4 Rooms constructed by M. W.B. East side of Masjid.	N. Road.	North—Road.
		Value Rs. 35,000.		..	Area 37×26 ft.	S. Way to house of Haji gulam' Mohammad.	South—Way to house of Haji Gulam Mohd.
				..	Value Rs. 10,000.	Note.—S. Nos. 25 and 84 are under Govt. Supervision and given on Eksala Laoni.
Bhir	102/2	08 06	13 47	..	2 Fire Wood Depot.. (Tinshed temporary).	South side of the masjid., facing the road.	500	East—Open space of masjid and public way.
Tarfe				200	West—Public way.
Gram				700	North—Public way.
as per				South—Cement Road.
VII. XII.			
..	Bhir.	Room one. A. 10×8 ft. Value Rs. 2,000.	Adjacent to Masjid.	300	East—Road to Kagzi Darweza and house.
..	Room one. A. 12×12 ft. Value Rs. 3,000.	South side underground.	West—Houses in shape of Malgies.
..	Room. A. 10×8 ft. Value Rs. 500.	East side of Masjid.	60	South—House of Bane Khan.
..	North—Public Road.
..	East—Cement Road.
..	West—House of Abdullah and others.
..	North—House of Shamrao.
..	South—Galli.
..	3 Rooms. A. 10×10 each. 2 Rooms. A. 10×8' each. Valuation is included in the main Wakfs. Well 1. V. Rs. 1,500. 5 Neem trees. V. Rs. 50.	North West side of Masjid. South side of masjid.	Wall clock and other moveables V. Rs. 125.	..	540	East—Open space.
..	West—Open space.
..	North—Galli and house of Syed Ali son of Syed Ahmed and others.
..	South—Open space.
Bhir	120	01 05	01 42	100	Situated in survey No. 132, Bhir Tarfe Pingle.
Tarfe	132	02 09	03 85
Pingle.		2 03 14	05 27
		Value Rs. 1,500.								

District Bhir

Serial No. and village	Name of the Wakfs	Whether the wakf is a Shia or Sunni wakfs	Object of the wakfs	Name of the wakf	Date and year of creation of the wakf	Details of wakfs deed or deeds	Name of the mutawalli
(1)	(2)	(3)	(4)	(5)	(6)	(7)	(8)
42. Bhir ..	Masjid Bagban. Gunj. Area 27 × 27 ft. Value Rs. 5,000.	Mahboob Sunni	Religious	Ack. Endt.	Not available	Not available	Muslim Panch Committee. (Bagban Committee)
43. Do.	Masjid. Sarangpura Area 204 × 150 ft. Value Rs. 3,000.	Do.	Do.	Do.	Do.	Do.	Abdul Rahman Karim Saheb.
44. Do.	Masjid Ashoor Khana. Diwan Khana. Gai Qasab. Mominpura. Area 50 × 60 ft. Valuation Rs. 5,000.	Do.	Do.	Do.	Do.	Do.	Muslim Panch Managing (Qasab Committee).
45. Do.	Masjid. Madina (Antaji) Dhondapura. Area 60 × 60 ft. Valuation Rs. 10,000.	Do.	Do.	Do.	Do.	Do.	Muslim Panch Managing.
46. Do.	Masjid Graveyard. Kotwali Darwaza. Area 230 × 230 ft. Value Rs. 7,000.	Do.	Do.	Do.	Do.	Do.	Do.
47. Do.	Masjid. Graves. Chilla Zinda Shah Madar. Choti Raj Galli. Area 74 × 54 ft. Value Rs. 10,000.	Do.	Do.	Do.	Do.	Do.	Do.
48. Do.	Masjid. Raj Galli Kalan Area 44 × 54 ft. Value Rs. 16,000.	Do.	Do.	Do.	Do.	Do.	Do.
49. Do.	Masjid Nobri. Aziz Pura Area 51 × 27 ft. Value Rs. 10,000.	Do.	Do.	Do.	Do.	Do.	Do.

Details of immovable properties
assessed at more than Rs. 5 or
valued at more than Re 1

Other properties

Cash
Grant
or
annuities
if any
received
from
Govt.
Estimated
annual
income

Remarks

Village	Survey No.	Area	assessment	Village where situated	Site on which situated	Boundaries	Details of the properties			
(9)	(10)	(11)	(12)	(13)	(14)	(15)	(16)	(17)	(18)	(19)
		A. gs.	Rs. P.						Rs.	
..	Shop one. A. 22×16 ft. M. No. W-3-560. Shop one (Hotel) Area 20×20 ft. M. No. W-3-707. Shop one. Total V. Rs. 10,000. Neem tree 1. V. Rs. 50.	Adjacent to masjid west side. Bagban mohalla. Situating in new-Bhir.	Wall clock Janemaz 2. V. Rs. 350.	..	600	East—House of Bagban. West—Public way. North—Public way. South—Galli.
Bhir Tarfe gairan. (as per VII. XII).	128	25 38	18 26	..	Tamarind trees 3. Neem tree 1. Value Rs. 100.	..			700	East—House of Abdul Wahed. West—Open space. North—Road. South—Houses and Way.
..	Room one. A. 24×16 ft. Value Rs. 3,000.	Adjacent to masjid South, East side.			240	East—Public way. West—Houses of Qureshies. North—Open space and River. South—Lane.
..	2 Shops. A. 8×6 ft. each. Value Rs. 4,000. Malgi 2 Khanas double story.	Beside Galli of masjid both side. East side of masjid. Endowed by Shri Jan Mohammad, Tambuli.	500	East—Cement road. West—Open land of Deshmukh. North—House of Brahmins. South—Galli.
..	Well one. V. Rs. 3,000. Malgies two. A. 12×10 ft. each. Value Rs. 3,000. Neem tree 1. Value Rs. 50.	South, East side of Masjid.	240	East—Fasil, Road, River Bend- sura. West—Public way. North—House of Narayan rao. South—Cement Road.
..	Shop one. Area 10×6 ft. Fire Wood Depot. Area 20×12 ft.	Adjacent to Masjid South- West side. North-West side adjacent to Masjid.	180	East—House of Digambar- singh Johari. West—Galli. North—Public way. South—Galli.
..	Taleemkhana. Area 40×12 ft. Room one. Area 8×6 ft. Valuation included in main Wakfs.	South side of masjid. Infront of masjid. East side.				
..	Room one.	Adjacent to masjid South side.	Wall clock. Coffin etc. V. Rs. 200.	..	1,200	East—Bendsura River. West—House of Haji Dada Miyan. North—Malgies of Masjid, Road and Base. South—House of Masjid and house of Azeemuddin.
..	Malgies ten. Area 10×8 ft. each. House one.	North side of masjid. Adjacent to masjid South side.				
..	Houses two. M. No. W. I.- 2085 and W. I.- 2081. Total V. Rs. 12,000. Neem trees 2. V. Rs. 50.	Situating in Raz Galli. kallan.				
..	Well one. V. Rs. 500. Rooms 4. A. 10×8 each. Valuation in- cluded in main wakfs. House one. Area 10×27 ft. Value Rs. 5,000.	South and West side of Masjid. East side of Masjid.	Wall clock. Coffin etc. V. Rs. 200.	..	700	East—Public way. West—Public way and house of Syed Daud Saheb. North—Road. South—House of Nhamne Miyan.

District Bhir

Serial No. and village	Name of the Wakfs	Whether the wakf is a Shia or Sunni wakfs	Object of the wakfs	Name of the wakf	Date and year of creation of the wakf	Details of wakfs deed or deeds	Name of the mutawalli
(1)	(2)	(3)	(4)	(5)	(6)	(7)	(8)
50. Bhir ..	Masjid Jhara. Aziz Pura .. Graves. Area 80 × 80 ft. Value Rs. 15,000.	.. Sunni	Religious	Ack. Endt.	Not Availble	Not availble	Muslim Panch Manaing
51. Do. ..	Masjid Kazi Kaman Junabazar. Area 36 × 24 ft. Value Rs. 7,000.	.. Do.	Do.	Do.	Do.	Do.	Do. ..
52. Do. ..	Takia Mukaram Ali Shah Graveyard. Masjid. Area 1 acre. Value Rs. 5,000.	.. Do.	Do.	Do.	Do.	Do.	Syed Noor Magrab Ali
53. Do. ..	Takia Bhandari Shah, Masjid and Graveyard. Area 8 gunthas. Value Rs. 10,000.	.. Do.	Do.	Do.	Do.	Do.	Saheb Bee D/o Bismilla Khan
54. Banegaon ..	Dargah Jan Peer Saheb Area. Valuation Rs.	.. Do.	Do.	Do.	Do.	M.No. 30130, dt. 11th Jamadulawal. 1303-Hijri.	Wahiwatdar village Officials.
55. Belura ..	Masjid Dargah and Graveyard. Area 60 × 60 ft. Value Rs. 5,000.	.. Do.	Do.	Do.	Do.	18733, dt. 18th Jamadulawal 1300-Hijri.	Syed Bhikan son of Papa Miyan.
56. Bhatsawangi ..	Dargah Syed Hafiz Saheb and Masjid. Area 35 × 35 ft. Value Rs. 2,000.	.. Do.	Do.	Do.	Do.	1154, dt. 30th Aban. 1300-Fasli.	Kathalu son of Mohiuddin and others, resident of Bhat-sawangi.
57. Balapur ..	Dargah Shah Noor Saheb Graveyard. Masjid. Area 145 × 130 ft. Value Rs. 500.	.. Do.	Do.	Do.	Do.	Do. M. No. 245, dt. 30th Sharewar 1296-Fasli.	Sharfuddin son of Hussain Bhai, resident of Balapur.
58. Borphadi ..	Dargah Raja Bagh Sawar Area 30 × 30 ft. Value Rs. 200.	.. Do.	Do.	Do.	Do.	M.No. 1446, dt. 30th Aban. 1304-Fasli.	Sk. Mahboob son of Sk. Hussain and others.
59. Borkhed ..	Dargah Hazrath Jamal Shah Masjid. Ashoorkhana Graveyard. Area 300 × 200 ft. Value Rs. 4,000.	.. Do.	Do.	Do.	Do.	M. No. 16730, dt. 2nd Ther 1299-F.	Sk. Mahboob son of Imamuddin and others, resident of Borkhed.
60. Chausala ..	Jame Masjid .. Area 57 × 35 ft. Value Rs. 4,000.	.. Do.	Do.	Do.	Do.	M. No. 18918, dt. 1300-Fasli.	Shabbir Hussain son of Abdul Gani.
61. Chandegaon ..	Dargah Malang Shah Area 50 × 40 ft. Value Rs. 500.	.. Do.	Do.	Do.	Do.	M. No. 1596 of 1320-Fasli.	Shahabuddin Biban Shah, resident of Chandegaon.
62. Goundha ..	Masjid and Graveyard Area 30 × 15 and 1 guntha. Value Rs. 2,000.	.. Do.	Do.	Do.	Do.	M. No. 1293 of 30th Farwardi, 1303-Fasli.	Mohammad Hussain and others, resident of Goundha.

Details of immovable properties assessed at more than Rs. 5 or valued at more than Rs. 1				Other properties			Details of the properties	Cash Grant or annuities if any received from Govt.	Estimated annual income	Remarks
Village	Survey No.	Area	assessment	Village where situated	Site on which situated	Boundaries				
(9)	(10)	(11)	(12)	(13)	(14)	(15)	(16)	(17)	(18)	(19)
		A. gs.	Rs. p.						Rs.	
..	Rooms 4. Valuation is included in main Wakfs. House two. M. No. W-I-560. Valuation Rs. 8,000.	To the North-West side of Masjid. West side adjacent to masjid.	Wall clock, Janemza etc. V. Rs. 300.	..	720	East—Road. West—House of Abdul Razzak, Contractor. North—Houses of Mali. South—Galli.
..	Shops two. M. No. W-I-1638. M. No. W-I-98-25 premises. Value Rs. 2,500.	Inside masjid	Wall clock. V. Rs. 125.	..	240	East—Kazi Kaman. West—Cloth shop of Gulam Mohd. Shah. North—House of Haji Gulam Mohd. Haji Jamaluddin. South—Cement road.
Bhir Tarfe Khod. (as per VII. XII). Do.	10 07 28	16 00	Value Rs. 5,000.	..	Neem tree 1. Tamarind trees 2. Value Rs. 100.	500	Situated in S. No. 10 Bhir Tarfe Khod.
..	26 09 24	04 50	V. Rs. 3,000.	..	Room one. A. 10×12 ft. Valuation is included in main Wakfs. Neem trees 3. Value Rs. 50.	North side of masjid.	320	Situated in survey No. 26, Bhir Tarfe Khod.
Banegaon	..	30 31	50 00	1,000	East—West—North—South—
Belura. (as per JB).	80 11 07	09 00	Value Rs. 5,000.	150	East—House of Bhanudas Tatyaba. West—Govt. way. North—House of Penglia. South—Govt. Way.
Bhat-sawangi. (as per JB).	32 04 27	06 50	65 01 02 03 56	Gilaf. V. Rs. 50	..	450	Situated in S. No. 65.
Balapur (as per V.F. VII. XII).	96 19 12	13 50	Value Rs. 2,500. Value Rs. 9,500	300	East—Open space of Dargah. West—Ramchandra Bajrao's Kotha. North—Way (lane). South—Agrl. land of Taty-Saheb.
Borkhedi (as per V.F. VII. XII).	193 18 22	3 2	201 24 8 3 0	500	Situated in survey No. 201.
Borkhed (as per VII. XII).	443 22 31	15 43	Value Rs. 20,000 Value Rs. 6,000.	..	Well one. Value Rs. 5,000. Trees six. Value Rs. 250.	600	East—Way. West—Way and School. North—S. No. Potre. South—Public way and Abadi.
Chausala (as per VII. XII).	180 22 26	18 33	181 31 26 27 30	Chausala	Tree one. Value Rs. 40.	..	Carpets, books, lighting. V. Rs. 75.	..	2,500	East—Public way. West—Street and house of Narsing Rao. North—Open space. South—Open space and Galli.
Chande-gaon. (as per VII. XII).	34 13 22	8 58	Value Rs. 25,000. Value Rs. 6,500.	..	Neem tree one Tamarind tree one. Value Rs. 100.	500	East—Way. West—Lane. North—Open space of Rakhmaji. South—Open space.
Goudha (as per J.B.).	161 22 23	27 0	162 19 22 20 0	2,000	East—Way. West—Open space of gaathan. North—Public way. South—Open space of Daula and Sakladi.
	2 43 5	47 0	Value Rs. 30,000.							



District Bhir

Serial No. and village	Name of the Wakfs	Whether the wakf is a shia or sunni wakfs	Object of the wakfs	Name of the wakf	Date and year of creation of the wakf	Details of wakfs deed or deeds	Name of the mutawalli
(1)	(2)	(3)	(4)	(5)	(6)	(7)	(8)
63. Ghosapuri ..	Chilla Peer Mahboob Subhani and graveyard. Area 70×70 ft. Value Rs. 500.	Sunni ..	Religions	Ack. Endt.	Not available	M. No. 19081	Rahmat Ali Asad Ali, resident of Ghosapuri, taluka Bhir.
64. Khadsambar ..	Chilla Hazrath Dawal Malik alongwith graveyard. Area 96×38 ft. Value Rs. 400.	Do.	Do.	Do.	Do. ..	Not available	Rasheed bee, resident of Khadsambar.
65. Khaparpangri ..	Dargah Syed-Bade-Shah .. Area 45×45 ft. Value Rs. 200.	Do.	Do.	Do.	Do. ..	M. No. 23928 1308-Fasli.	Syed Mahboob Hussain.
66. Do. ..	Dargah Syed Mansoor Shah .. Area 30×20 ft. Value Rs. 500.	Do.	Do.	Do.	Do.	M. No. 785 of 1317-Fasli.	Muslim Panch Manag-ing.
67. Ketura ..	Masjid and Dargah Dawal Malik. Area 150×50 ft. Value Rs. 500.	Do.	Do.	Do.	Do.	M. No. 571 of 1300-Hijri.	Syed Budhan, resident of Ketura.
68. Kamkheda ..	Dargah Syed Allauddin Syed Nizamuddin and graveyard. Area 100×100 ft. Value Rs. 2,000.	Do.	Do.	Do.	Do.	M. No. 23850 dt. 13th Rajab 1301-Hijri.	Syed Shahabuddin, resident of Kamkheda.
69. Loni Shaha-jahanpur.	Dargah Panch Bibi, Masjid & Graveyard. Area 230×100 ft. Value Rs. 6,000.	Do.	Do.	Do.	Do.	M. No. 18994 of 1300-Hijri.	Shah Ahmed, resident of Loni.
70. Lonighat ..	Dargah Syed Sahab and grave-yard and Naqiqar khana. Area 195×75 ft. Value Rs. 1,300.	Do.	Do.	Do.	Do.	M. No. 26239 1301-Hijri.	Sardar Khan Baba-khan.
71. Malapuri ..	Dargah Hazrath Nuruddin Saheb. Masjid and grave-yard. Area 85×45 ft. Value Rs. 2,000.	Do.	Do.	Do.	Do.	M. No. 1858 of 1349-Fasli.	Turab Ali Riyasat Ali Mutsadd, resident of Malapuri.
72. Nalwandi ..	Masjid .. Area 50×25 ft. Value Rs. 2,000.	Do.	Do.	Do.	Do.	Not available	Mohiuddin, resident of Nalwandi.
73. Do. ..	Grave Malang Sha Baba., Masjid and graveyard. Area 250×120 ft. Value Rs. 3,000.	Do.	Do.	Do.	Do.	Do.	Mohammad Chunnu, resident of Nalwandi.



Details of immovable properties assessed at more than Rs. 5 or valued at more than Re. I				Other properties			Details of the properties	Cash Grant or annuities if any received from Govt.	Estimated annual income	Remarks
Village	Survey No.	Area	Assessment	Village where situated	Site on which situated	Boundaries				
(9)	(10)	(11) A. gs.	(12) Rs. P.	(13)	(14)	(15)	(16)	(17)	(18) Rs.	(19)
Ghosapuri (as per VII. XII).	6	10 35	5 78	Ghosapuri	Tamarind tree one. Value Rs. 100.	500	Situated in survey No. 6.
Khadsambar (as per VII. XII).	7	9 14	6 5	Khadsambar	Beri tree one Value Rs. 2.	400	East—Cart way and Agrl. land of Anna Bhao. West—House of Sadasiv Rao. North—Public way. South—House of Baba Saheb.
Khar-pangri. (as per V.F. VII. XII). " " (as per J.B.)	16	38 30	33 75	1,000	East—Open space and way. West—Public way. North—Govt. land. South—Govt. land.
		30 16 28	12 0	2,000	Situated in Gaothan.
		31 31 13	51 0		
		2 48 1	63 0							
		Value Rs. 20,000.								
Ketura (as per J.B. record).	8	9 27	8 50	Ketura	Neem tree one. Value Rs. 100.	1,000	East—Open land of Masjid. West—Open land and grave-yard. North—Govt. way. South—Open land.
	37	9 15	4 33	(as per VII. XII).			
	38	7 19	4 0				
		3 26 21	16 83				
		Value Rs. 10,500.								
Kamkheda (as per J.B. record).	10	16 5	12 85	1,500	Situated in survey No. 59.
	13	21 7	11 13				
	60	4 3	3 86				
	164	5 25	9 0				
		4 47 0	36 84				
		Value Rs. 20,000.								
Loni (as per VII. XII).	63	36 18	48 0	400	East—S. No. 33. West—Open space. North—Open space of gaathan. South—Open space and gaathan.
	Value Rs. 7,000.						
Loni ghat (as per J. B. No. 9).	18	18 22	29 0	..	5 Babool trees.	550	East—Way and School. West—Agri. land of Raosaheb. North—Open space. South—Open space.
	174	0 28	1 0		Vale Rs. 50.		
		2 19 10	30 0				
		Value Rs. 6,000.								
Malapuri (as per VII. XII).	50	45 17	53 14	Malapuri	Neem trees 2... Value Rs. 45. Well 1. Value Rs. 2,000. Open plot .. North side of the masjid. Area 100x45 ft. Value Rs. 500.	1,000	East—Chawdi. West—Govt. Way. North—Govt. Way. South—Govt. Way.
	Value Rs. 15,000.						
Nalvandi (as per VII. XII).	205	20 11	29 89	800	East—River. West—Way. North—House of Teli and Govt. Kondwada. South—Open space of Gram Panchayat.
	206	17 22	22 17				
		2 37 33	52 6				
		Value Rs. 16,000.								
Nalwandii	65/A	11 23	8 67	..	Neem tree 1.	400	East—Religious School of Hindu.
	65/AA	11 24	8 67		Tamarind tree 1. Value Rs. 100.		West—Public way. North—House of Gama Dhangar Ali Hussain and others. South—Public way.
		2 23 7	17 34				
		Value Rs. 12,000.								

District Bhir

Serial No. and village	Name of the Wakfs	Whether the wakf is a Shia or Sunni wakfs	Object of the wakfs	Name of the wakf	Date and year of creation of the wakf	Details of wakfs deed or deeds	Name of the mutawalli
(1)	(2)	(3)	(4)	(5)	(6)	(7)	(8)
74. Nandurhaweli	Grave Piran Peer Saheb Area 25 × 15 ft. Value Rs. 50.	.. Sunni	Religious	Ack. Endt.	Not available	M. No. 1374 of 29th Aban. 1303-Fasli.	Shaik Alam Jan Mohammad, resident of Nandurhaweli.
75. Naiknoor	Chilla Shaik Fareed Shakargunj., Ashoor khana and graveyard. Area 50 × 40 ft. Value Rs. 1,000.	Do.	Do.	Do.	Do.	Not available	Syed Hussain and others, resident of Naiknoor.
76. Do.	Dargah Godad Shah Area 10 × 10 ft. Value Rs. 25.	Do.	Do.	Do.	Do.	M. No. 1194, dt. 29th Aban- 1301-Fasli.	Ahmed Hussain Amjad Ali, resident of Naiknoor, taluka Bhir.
77. Do.	Dargah Syed Shah Ibrahim alongwith Masjid, Sarai, Ashoorkhana and graveyard. Area 2 acres and 13 gunthas. Value Rs. 50,000.	Do.	Do.	Do.	Do.	M. No. 1732 dt. 11th Safar 1301-Hijri.	Gulam Hussain, son of Ahmed Bashrudin, resident of Naiknoor, taluka Bhir.
78. Do.	Grave Beebee Niyamat and graveyard. Area 117 × 108 ft. Value Rs. 1,000.	Do.	Do.	Do.	Do.	M. No. 86, dt. 1296-Fasli.	Ahmed Mohiuddin.
79. Do.	Takia and Masjid Syed Shah Hussain Qadri alias Dada Peer alongwith graveyard. Area 100 × 95 ft. Value Rs. 10,000.	Do.	Do.	Do.	Do.	Not available	Syed Abdul Wahab and Faiz Mohammad Saheb, resident of Naiknur.
80. Pimpalner	Masjid Area 40 × 30 ft. Value Rs. 3,000.	Do.	Do.	Do.	Do.	M. No. 1543, dt. 29th Azur 1307-Fasli.	Sk. Yousuf, son of Sk. Dagdu, resident of Pimpalner.
81. Pargaonsiras	Masjid Area 30 × 20 ft. Value Rs. 300.	Do.	Do.	Do.	Do.	M. No. 2650 1301-Fasli.	Syed Budhan.
82. Pimpalgaon .. mochi.	Dargah Kamal Saheb alongwith graveyard. Area 150 × 100 ft. Value Rs. 1,000.	Do.	Do.	Do.	Do.	19313, dt. 30th Rabiussani 1300-Hijri.	Mohd. Ali, resident of Pimpalgaon Mochi.
83. Rajuri	Jame masjid and graveyard Area 80 × 80 ft. Value Rs. 2,000.	Do.	Do.	Do.	Do.	292, dated 4th Mehar 1296-Fasli.	Chand Miyan and others.
84. Rakshasbhawan.	Masjid Area 27 × 18 ft. Value Rs. 500.	Do.	Do.	Do.	Do.	2291, dated 1300-Fasli.	Mohammad Dagdu, resident of Rakshasbhawan.

Details of immovable properties assessed at more than Rs. 5 or valued at more than Re. 1				Other properties			Details of the properties	Cash Grant or annuities if any received from Govt.	Estimated annual income	Remarks
Village	Survey No.	Area	Assessment	Village where situated	Site on which situated	Boundaries				
(9)	(10)	(11)	(12)	(13)	(14)	(15)	(16)	(17)	(18)	(19)
		A. gs.	Rs. P.						Rs.	
Nandurhaweli.	23	13 19	19 72	350	East—Way to Khamgaon. West—Land of Laxman and Rajaram. North—Land of Laxman and Rajaram. South—Public way.
	Value Rs. 4,000.									
Naiknoor (as per VII. XII).	49 23	9 32 5 31	6 75 6 75	..	House Area 40×20 ft. (delapidated). Value Rs. 500.	to the East of Dargah.	500	East—House of Kutubuddin. West—Road. North—Street and house of Kutubuddin. South—House of Raisuddin.
	2	15 13	13 50							
	Value Rs. 7,000.									
Do.	310	10 3	14 47	..	Mango tree one. Value Rs. 15.	1,000	Situated in survey No. 327/A.
	Value Rs. 6,000.									
„ (as per J.B.).	12 15 623	8 23 6 9 17 18	29 25 10 0 25 0	..	Tamarind trees 5. Mango trees 7. Neem trees 5. Banyan trees 6. Value Rs. 2,000. Well Value Rs. 3,000.	3,000	Situated in survey No. 15.
	3	32 10	64 25							
	Value Rs. 15,000.									
„	337	5 9	11 2	500	Situated in survey No. 331.
	Value Rs. 5,000.									
Do.	Kirni 1. Neem trees 4. Tamarind trees 4. Kawit tree 1. Value Rs. 500. Well and plot. Value Rs. 1,000.	..	Wall clock. Tube lights. and Janamaz. Value Rs. 300.	..	300	East—Way and open space. West—Way. North—S. No. 33+. South—House of Chand khan.
Pimpalner (as per V.F. VII. XII).	101	32 29	65 34	..	Trees three .. Value Rs. 150. (one tamarind & two neem).	600	East—Open space of Bazar. West—Open space of Bazar. North—Cart way. South—Cart way.
	Value Rs. 16,000.									
Pargaon-siras. (as per J.B.)	66	36 39	42 0	1,000	East—Government land. West—Government land. North—House of Kattu. South—Government way.
	Value Rs. 15,000.									
Pimpalgaon machi. (as per VII. XII).	79 80	20 , 27 8	9 16 6 3	1,000	East—Survey No. 20. West—Cart way. North—Cart way. South—Survey No. 20.
	2	47 17	15 19							
	Value Rs. 15,000.									
Rajuri	381 382 383	30 30 30 8 29 2	16 28 13 72 22 28	..	Neem tree one. Value Rs. 30.	..	Clock one. Value Rs. 50. Janamaz 3. Value Rs. 60. Dola one. Value Rs. 30. Pots, Value Rs. 5.	..	1,250	East—House of Narayan Das. West—Dargah Gajbee Peer. North—Graveyard. South—Way and village.
	3	90 0	52 28							
	Value Rs. 18,000.									
Rakhasbhawan.	68	11 10	10 28	2,000	East—Open space of Mohd. Saheb. West—Lane. North—Open space of Mohd. Saheb. South—House of Gayasuddin.
	Value Rs. 10,000.									

District Bhir

Serial No. and village	Name of the Wakfs	Whether the wakf is a Shia or sunni wakfs	Object of the wakfs	Name of the wakf	Date and year of creation of the wakf	Details of wakfs deed or deeds	Name of the mutawalli
(1)	(2)	(3)	(4)	(5)	(6)	(7)	(8)
85. Sakshalpimpri	Masjid and graveyard Area 20 × 10 and 100 × 50 ft. Value Rs. 500.	.. Sunni	Religious	Ack. Endt.	Not available	Not available	Sk. Malik, son of Sk. Fatru.
86. Samnapur	Dargah Dawal Malik Area 60 × 30 ft. Value Rs. 500.	.. Do.	Do.	Do.	Do.	M. No. 19335 dt. 15th Sharewar 1300-Fasli.	Syed Hussain alias Dagdu Dada Miyan.
87. Undanwad-gaon.	Dargah Peer Udan Saheb alongwith graveyard. Area 150 × 120 ft. Value Ps. 2,000	Do.	Do.	Do.	Do.	M. No. 1262 dt. 30th Aban. 1302-Fasli.	Sk. Abdul Sk. Moham-mad. Mutasaddi, resident of Undaansd gaon.
88. U m r a d-Jal-gaon.	Masjid Area 50 × 40 ft. Value Rs. 500.	.. Do.	Do.	Do.	Do.	Not available	Papa Bhai.
89. Wangaon	Dargah Gaibee Peer Saheb alongwith graveyard. Area 80 × 75 ft. Value Rs. 1,500 (in gaothan).	Do.	Do.	Do.	Do.	M. No. 19, dt. 30th Bahman 1296-Fasli.	Syed Qasim Baban Bhai.
90. Yelamghat	Dargah Khandu Bux. Area 280 × 280 ft. Value Rs. 700.	.. Do.	Do.	Do.	Do.	Not available	Mahboob and others.
91. Do.	Grave Beebee Manjle and graveyard. Area 30 × 30 ft. Value Rs. 500.	Do.	Do.	Do.	Do.	Do.	Mahboob Baban and others.



Details of immovable properties assessed at more than Rs. 5 or valued at more than Re. 1				Other properties			Details of the properties	Cash Grant or annuities if any received from Govt.	Estimated annual income	Remarks
Village	Survey No.	Area	Assessment	Village where situated	Site on which situated	Boundaries				
(9)	(10)	(11)	(12)	(13)	(14)	(15)	(16)	(17)	(18)	(19)
		A. gs.	Rs. P.						Rs.	
Sakshal-pimpri. (as per VII. XII).	35	22 20	28 77	850	East—Govt. way. West—House of Narishchandra Tukaram. North—Govt. way. South—Govt. way.
Samnampur (as per VII. XII).	55	9 23	11 81	..	Neem trees three Value Rs. 100.	400	Stuated on the Hill.
Udgan-wadgaon (as per VII. XII).	1/A 1/AA	5 20 5 20	6 84 4 0	..	Neem tree one Value Rs. 100.	..	Gilaf Value Rs. 5.	..	800	Situated in survey No. 2.
		11 0	10 84							
			Value Rs. 6,000.							
Pradjal gaon. (as per VII. XII).	35	22 10	25 72	500	East—Public way. West—Kotha of Shankar. North—House of Deorao Bhau South—Public way.
Wangaon (as per J.B. 9 of 1355-F.)	1	2 25	8 0	600	East—Way to house of Syed. Qasim. West—Agri. land of Gopal Sutar. North—Agri. land of Bhanudas. South—Cart way to Anjanwadi.
Yelan-ghat.	561	9 11	14 56	..	Tamarind trees 10. Neem tree 1. Babool tree 1. Value Rs. 750	400	East—Way. West—Road. North—Road. South—Agricultural land of Badsha S. No. 25.
Do.	560	3 26	7 28	..	Tamarind tree 1 Value Rs. 50. Well one Value Rs. 500.	300	Situated in survey No. 560.



"Abstract" Taluka Bhir, District Bhir in respect of Sunni Wakfs Institutions

		No. of Wakfs Institution	Valuation of the main Wakfs	Valuation of immovable property			Movable	Annual Income			Remarks
				Agri. land	Other th an Agri. lan	Total		Cash grant	Others	Total	
		(1)	(2)	(3)	(4)	(5)	(6)	(7)	(8)	(9)	(10)
Part "A"	..	338	3,27,260	30,540	61,575	92,115	680	48 44	3,230	3,278-44	
Part "B"	..	3	1,65,000	5,37,000	6,500	5,43,500	1,000	..	43,800	43,800	
Part "C"	..	91	6,13,475	8,43,000	3,63,457	12,06,457	3,390	168 00	83,133	83,301	
Total	..	432	11,05,735	14,10,540	4,31,532	18,42,072	5,070	216 44	1,30,163	1,30,379-44	

