



BY SECRETARY, MARATHWADA WAKF BOARD

भाग १ (ओ. वि. पु.) म. शा. रा., अ. क्र.

No. WKF-MIS-4106-73.—Whereas the Government of Maharashtra under sub-section 5(1) of section 4 of Wakf Act, 1954, has forwarded a list of Wakf properties to the Marathwada Wakf Board for publication after scrutiny;

The Marathwada Wakf Board after the scrutiny is publishing the list of Wakf under sub-section 5(2) of section 4 of the said Act. If a dispute arises as to whether or not the property specified in the list is Wakf property or it pertains to Sunni or Shia Wakf, the Board, Mutwalli, or the person interested may institute a suit in a Civil Court as laid down in section 6(1) within a period of one year from the date of publication of list of Wakf under sub-section (2) of section 5.

SYED YASEEN,

Aurangabad :

Secretary,

The 22nd May 1973.

Marathwada Wakf Board, Aurangabad.

FORM A

(See Rule 4)

LIST OF (SUNNI) WAKFS IN THE HYDERABAD AREA
OF THE STATE OF MAHARASHTRA

PART A

[A Means Wakfs having no property or having property details of which would not be required to be given, i.e., Agricultural lands assessed at less than Rs. 5 p. a. or other immovable properties valued at Re. 1 or less.]

District Aurangabad

"FORM A"

(See Rule 4)

LIST OF (SUNNI) WAKFS IN THE HYDERABAD AREA OF THE STATE OF MAHARASHTRA

Serial No. and Village	Name of the Wakfs	Whether the wakf is a shia or sunni wakfs	Object of the wakfs	Name of the wakf	Date and year or creation of the wakf	Details of wakfs deed or deeds	Name of the mutawakkil
(1)	(2)	(3)	(4)	(5)	(6)	(7)	(8)
1. Aghur	.. Chilla Mahboob Subhani Area 20 × 20 ft. Value Rs. 500.	.. Sunni	Religious	Ack. Endt.	Not available	Not available	Muslim Panch Mahaling.
2. Aghur	.. Chilla Peer Chand Khan Baba. Area 6 × 4 ft. Value Rs. 20.	.. Do.	Do.	Do.	Do.	Do.	Do.
3. Aghur	.. Grave Peer Dawood .. Area 6 × 4 ft. Value Rs. 30.	.. Do.	Do.	Do.	Do.	Do.	Do.
4. Anchalgaon	.. Grave Yard .. Area One guntha. Value Rs. 400.	.. Do.	Do.	Do.	Do.	Do.	Do.
5. Awalgaon	.. Grave Yard .. Area One guntha. Value Rs. 150.	.. Do.	Do.	Do.	Do.	Do.	Do.
6. Awalgaon	.. Masjid (Demolished) Area 30 × 20 ft. Value Rs. 75.	.. Do.	Do.	Do.	Do.	Do.	Do.
7. Belgaon	.. Masjid .. Area 25 × 20 ft. Value Rs. 100.	.. Do.	Do.	Do.	Do.	Do.	Do.
8. Borser	.. Idgah and Grave Yard Area 10 gunthas. Value Rs. 100.	.. Do.	Do.	Do.	Do.	Do.	Do.
9. Borser	.. Grave Syed Saheb .. Area 15 × 10 ft. Value Rs. 80.	.. Do.	Do.	Do.	Do.	Do.	Do.
10. Bhadli	.. Grave Peer Saheb .. Area 6 × 6 ft. Value Rs. 10.	.. Do.	Do.	Do.	Do.	Do.	Do.
11. Bhattana	.. Grave Peer Chand Khan Baba. Area 8 × 6 ft. Value Rs. 30.	.. Do.	Do.	Do.	Do.	Do.	Do.
12. Bhattana	.. Grave Yard .. Area 2 Acres. Value Rs. 1,500.	.. Do.	Do.	Do.	Do.	Do.	Do.
13. Bhattana	.. Masjid .. Area 40 × 30 ft. Value Rs. 3,000.	.. Do.	Do.	Do.	Do.	Do.	Do.
14. Balegaon	.. Grave Peer (Turbat) Area 10 × 6 ft. Value Rs. 10.	.. Do.	Do.	Do.	Do.	Do.	Do.
15. Balegaon	.. Grave Yard .. Area 8 gunthas. Value Rs. 200.	.. Do.	Do.	Do.	Do.	Do.	Do.
16. Balegaon	.. Masjid .. Area 25 × 20 ft. Value Rs. 1,000.	.. Do.	Do.	Do.	Do.	Do.	Miya son of ..



Details of immoveable properties
assessed at more than Rs. 5 or
valued at more than Re. 1

Village	Survey No.	Area	Assessment	Other properties			Details of the properties	Cash Grant or annuities if any received from Govt.	Estimated annual income	
				Village where situated	Site on which situated	Boundaries				
(9)	(10)	(11)	(12)	(13)	(14)	(15)	(16)	(17)	(18)	(19)
		Acres	Rs.						Rs.	
..	Situated near Railway Station
..	Situated in S. No. 56/2.
..	Situated in S. No. 157.
..	Situated in Gaothan land.
..	Situated in the North Side of the village.
..	Situated in the middle of the village.
..	East—Dargah Murshad Wali. West—Way. North—Way. South—House of Jagannath. Situated in S. No. 35.
..	Situated in S. No. 210.
..	Situated in the land of Dada Patel.
..	Situated near fish pond.
..	Situated in Gaothan land.
..	Situated near Maroti Temple.
..	Situated in the Premises of Masjid.
..	Situated in S. No. 1.
..	1	0 30	0 62	Situated in S. No. 1, West side of the village. East—Gaothan land. West—Land of Bala. North—Land of Kishan. South—Road to Dehegaon. Note.—It is learnt that the S. No. 1, which is service inam has already been sold out by the mutawalli to the villagers of Balegaon village.
		Value	Rs. 1,5000.							



District Aurangabad


Serial No. and Village	Name of the Wakfs	Whether the wakf is a shia or sunni wakfs	Object of the wakfs	Name of the wakf	Date and year of creation of the wakf	Details of wakfs deed	Name of the mutawalli
(1)	(2)	(3)	(4)	(5)	(6)	(7)	(8)
17. Birola	Grave Yard .. Area 2 gunthas. Value Rs. 50. Sunni	Religious	Ack. Endt.	Not available	Not available	Muslim Panch Mana- ging.
18. Birola	Masjid .. Area 15 x 10 ft. Value Rs. 50. Do.	Do.	Do.	Do.	Do.	Do.
19. Babultail	Grave Yard .. Area One guntha. Value Rs. 40. Do.	Do.	Do.	Do.	Do.	Do.
20. Babultail	Grave Peer Saheb .. Area 10 x 10 ft. Value Rs. 10. Do.	Do.	Do.	Do.	Do.	Do.
21. Bhivgaon	Grave Peer and Grave yard .. Area 20 gunthas. Value Rs. 500. Do.	Do.	Do.	Do.	Do.	Do.
22. Bhivgaon	Masjid .. Area 40 x 30 ft. Value Rs. 700. Do.	Do.	Do.	Do.	Do.	Do.
23. Babulgaon Bk.	Dargah Peer Saheb .. Area 20 x 10 ft. Value Rs. 75. Do.	Do.	Do.	Do.	Do.	Do.
24. Babulgaon Bk.	Dargah Syed Sadat .. Area 15 x 10 ft. Value Rs. 25. Do.	Do.	Do.	Do.	Do.	Do.
25. Babulgaon Bk.	Dargah Shah Dawal's Mother. Area 25 x 20 ft. Value Rs. 4,000. Do.	Do.	Do.	Do.	Do.	Do.
26. Babulgaon Bk.	Dargah Shah Dawal and Ashoor Khana. Area 200 x 150 ft. Value Rs. 10,000. Do.	Do.	Do.	Do.	Do.	Do.
27. Babulgaon Bk.	Dargah Ustad of Dawal Malik. Area 10 x 10 ft. Value Rs. 25. Do.	Do.	Do.	Do.	Do.	Do.
28. Babulgaon Bk.	Grave Yard .. Area One Acre. Value Rs. 300. Do.	Do.	Do.	Do.	Do.	Do.
29. Babulgaon Bk.	Grave Yard .. Area One Acre. Value Rs. 300. Do.	Do.	Do.	Do.	Do.	Do.
30. Babulgaon Bk.	Grave Yard .. Area One Acre. Value Rs. 300. Do.	Do.	Do.	Do.	Do.	Do.
31. Babulgaon Kh.	Ashoor Khana .. Area 12 x 12 ft. Value Rs. 400. Do.	Do.	Do.	Do.	Do.	Do.
32. Babulgaon Kh.	Dargah Shah Dawal .. Area 20 x 15 ft. Value Rs. 30 Do.	Do.	Do.	Do.	Do.	Riyazuddin Babu Bhai.
33. Babulgaon Kh.	Dargah Syed Sadat .. Area 30 x 20 ft. Value Rs. 1,000. Do.	Do.	Do.	Do.	Do.	Muslim Panch Mana- ging.
34. Babulgaon Kh.	Dargah Peer Malang Shah .. Area 12 x 10 ft. Value Rs. 10. Do.	Do.	Do.	Do.	Do.	Do.



Details of immoveable properties
assessed at more than Rs. 5 or
valued at more than Re. 1

Village	Survey No.	Area	Assessment	Other properties			Details of the properties	Cash Grant or annuities if any received from Govt.	Estimate annual income	Remarks
				Village where situated	Site on which situated	Boundaries				
(9)	(10)	(11)	(12)	(13)	(14)	(15)	(16)	(17)	(18)	
		Acres	Rs.						Rs.	
..	Situated in the land of Vithal Bhau Rao.
..	Situated East side of the village.
..	Situated West of the village.
..	Situated North of the village.
..	Situated in S. No. 5.
..	East—Public way. West—Lane. North—Gaothan place. South—Public way.
..	Situated in the land of Nawab son of Lal Khan, Behind Mahadev Temple.
..	Situated in front of the house of Jamal Bhai.
..	Situated by the side of Dargah Shah Dawal.
..	One open plot. Area One Acre. Value Rs. 700. Two Rooms. Value Rs. 500.	..	Movable Property. Value Rs. 40.	Situated East of the village.
..	Situated by the side of Dargah Shah Dawal.
..	Situated in front of Dargah Shah Dawal.
..	Situated East of the village near Bazar.
..	Situated East of the village besides the Road to Babulgaon Bk.
..	Situated in front of the Masjid West of the village.
..	100	0 20	0 75	100	Situated South side of the village.
..	Situated West of the village.
..	Situated by the side of Masjid.

District Aurangabad



Village	Name of the wakfs	Whether the wakf is a shia or sunni wakfs	Object of the wakfs	Name of the wakf	Date and year or creation of the wakf	Details of wakfs deed or deeds	Name of the mutawalli
(1)	(2)	(3)	(4)	(5)	(6)	(7)	(8)
35. Babulgaon Kh.	Grave Yard .. Area One Acre. Value Rs. 200. Sunni	Religious	Ack. Endt.	Not available	Not available.	Muslim Panch Mana- ging.
36. Babulgaon Kh.	Masjid .. Area 30 x 20 ft. Value Rs. 300. Do.	Do.	Do.	Do.	Do.	Do.
37. Bhokergaon ..	Dargah Peer Jamal Shah .. Area 10 x 10 ft. Value Rs. 10. Do.	Do.	Do.	Do.	Do.	Do.
38. Bhokergaon ..	Grave Yard .. Area One guntha. Value Rs. 200. Do.	Do.	Do.	Do.	Do.	Do.
39. Bhokergaon ..	Grave Peer .. Area 12 x 10 ft. Value Rs. 200. Do.	Do.	Do.	Do.	Do.	Do.
40. Bhokergaon ..	Masjid .. Area 40 x 15 ft. Value Rs. 100. Do.	Do.	Do.	Do.	Do.	Do.
41. Bhamathan ..	Grave Yard .. Area 10 gunthas. Value Rs. 50. Do.	Do.	Do.	Do.	Do.	Do.
42. Bhamathan ..	Grave Yard .. Area 10 gunthas. Value Rs. 100. Do.	Do.	Do.	Do.	Do.	Do.
43. Bhamathan ..	Masjid .. Area 28 x 15 ft. Value Rs. 2,000. Do.	Do.	Do.	Do.	Do.	Do.
44. Bhaigaon ..	Dargah Wali Peer .. Area 20 x 10 ft. Value Rs. 300. Do.	Do.	Do.	Do.	Do.	Do.
45. Bhaigaon ..	Grave Yard .. Area 80 x 60 ft. Value Rs. 100. Do.	Do.	Do.	Do.	Do.	Do.
46. Bhaigaon ..	Grave Peer .. Area 20 x 10 ft. Value Rs. 200. Do.	Do.	Do.	Do.	Do.	Do.
47. Bhagoor ..	Dargah Peer Jungli .. Area 20 x 10 ft. Value Rs. 100. Do.	Do.	Do.	Do.	Do.	Do.
48. Bhagoor ..	Dargah Chand Shah Wali .. Area 15 x 10 ft. Value Rs. 20. Do.	Do.	Do.	Do.	Do.	Do.
49. Bhagoor ..	Grave Peer Saheb .. Area 20 x 15 ft. Value Rs. 80. Do.	Do.	Do.	Do.	Do.	Do.
50. Bhagoor ..	Grave Yard .. Area 2 gunthas. Value Rs. 50. Do.	Do.	Do.	Do.	Do.	Do.
51. Bhagoor ..	Masjid (Delapidated) .. Area 30 x 12 ft. Value Rs. 150. Do.	Do.	Do.	Do.	Do.	Do.
52. Bajathan ..	Grave Yard .. Area 1 guntha. Value Rs. 50. Do.	Do.	Do.	Do.	Do.	Do.
53. Bajathan ..	Masjid .. Area 10 x 10 ft. Value Rs. 100. Do.	Do.	Do.	Do.	Do.	Do.



Details of immoveable properties
assessed at more than Rs. 5 or
valued at more than Re. 1

Other properties

Details of
the
properties

Cash
Grant
or
annuities
if any
received
from
Govt.

Estimated
annual
income

Remarks

Village	Survey No.	Area	Assess- ment	Village where situated	Site on which situated	Boundaries	Details of the properties	Cash Grant or annuities if any received from Govt.	Estimated annual income	Remarks
(9)	(10)	(11)	(12)	(13)	(14)	(15)	(16)	(17)	(18)	(19)
		Acres	Rs.						Rs.	
..	Situated by the side of Dargah North of the village.
..	West of the village near Dargah Syed Sadat.
..	Situated in front of Masjid.
..	Situated in front of Masjid, East of the village.
..	Situated in the land of Asaram Vithoba.
..	East—Public way. West—House of Qasam Bhai. North—House of Qasam Bhai. South—Land of Bhim Rao. In front of Dargah, In S. No. 151.
..	Situated in S. No. 152.
..	Situated on the East side of the village.
..	Situated in Southern side of the village.
..	Situated in Eastern side of the village.
..	Situated on the North side of the village near Maroti Temple.
..	Situated on the boundary of Shahu and Fakira's land.
..	Situated towards west of the village.
..	Situated in Gaothan land.
..	Situated in front of Masjid.
..	Situated in Gaothan land, East of the village.
..	Situated in the land of Roopchand.
..	Situated in south of the village.

District Aurangabad



Serial No. and village	Name of the Wakfs	Whether the wakf is a shia or sunni wakfs	Object of the wakfs	Name of the wakf	Date and year of creation of the wakf	Details of wakfs deed or deeds	Name of the mutawalli
(1)	(2)	(3)	(4)	(5)	(6)	(7)	(8)
54. Bhawoor ..	Dargah Chand Shah Wali .. Area 20 × 10 ft. Value Rs. 60.	.. Sunni.	Religious	Ack. Endt.	Not available	Not available	Muslim Panch Mana- ging.
55. Bhawoor ...	Dargah Chand Shah Wali .. Area 10 × 10 ft. Value Rs. 40.	.. Do.	Do.	Do.	Do.	Do.	Do. ..
56. Bhawoor ..	Grave Yard .. Area 10 gunthas. Value Rs. 300. Do.	Do.	Do.	Do.	Do.	Do. ..
57. Babulkheda ..	Dargah Mithe Peer .. Area 20 × 10 ft. Value Rs. 100. Do.	Do.	Do.	Do.	Do.	Do. ..
58. Chandegaon ..	Grave Yard .. Area One guntha. Value Rs. 50. Do.	Do.	Do.	Do.	Do.	Do. ..
59. Chinchadgaon	Grave Yard .. Area 20 gunthas. Value Rs. 100. Do.	Do.	Do.	Do.	Do.	Do. ..
60. Chigatgaon ..	Dargah Peer Kanker Shah Baba. Area 15 × 10 ft. Value Rs. 30.	Shah Do.	Do.	Do.	Do.	Do.	Do. ..
61. Chor Waghulgaon.	Grave Peer Saheb .. Area 10 × 10 ft. Value Rs. 30. Do.	Do.	Do.	Do.	Do.	Do. ..
62. Chor Waghulgaon.	Grave Peer Baba Saheb .. Area 10 × 10 ft. Value Rs. 50. Do.	Do.	Do.	Do.	Do.	Shri Martand Ram- chand Koli, Mana- ging.
63. Chor Waghulgaon.	Grave Peer Saheb .. Area 10 × 10 ft. Value Rs. 30. Do.	Do.	Do.	Do.	Do.	Muslim Panch Mana- ging.
64. Chor Waghulgaon.	Grave Peer Saheb .. Area 6 × 6 ft. Value Rs. 10. Do.	Do.	Do.	Do.	Do.	Do. ..
65. Chor Waghulgaon.	Masjid (Delapidated) Area 15 × 15 ft. Value Rs. 100. Do.	Do.	Do.	Do.	Do.	Do. ..
66. Daskuli ..	Dargah Peer Saheb .. Area 15 × 10 ft. Value Rs. 10. Do.	Do.	Do.	Do.	Do.	Do. ..
67. Dhondalgaon	Ashoor Khana .. Area 35 × 30 ft. Value Rs. 1,500. Do.	Do.	Do.	Do.	Do.	Do. ..
68. Dhondalgaon	Grave Chand Khan Baba .. Area 15 × 10 ft. Value Rs. 30. Do.	Do.	Do.	Do.	Do.	Do. ..
69. Dhondalgaon	Grave Yard .. Area 22 gunthas. Value Rs. 300. Do.	Do.	Do.	Do.	Do.	Do. ..
70. Dhondalgaon	Grave Yard .. Area 5 gunthas. Value Rs. 100. Do.	Do.	o.	Do.	Do.	Do. ..
71. Deogaon ..	Grave Peer Saheb .. Area 12 × 10 ft. Value Rs. 30. Do.	Do.	Do.	Do.	Do.	Do. ..
72. Deogaon ..	Grave Peer Saheb .. Area 16 × 10 ft. Value Rs. 10. Do.	Do.	Do.	Do.	Do.	Do. ..



Details of immovable properties assessed at more than Rs. 5 or valued at more than Re. 1				Other properties			Details of the properties	Cash Grant or annuities if any received from Govt.	Estimated annual income	
Village	Survey No.	Area	Assessment	Village where situated	Site on which situated	Boundaries				
(9)	(10)	(11) Acres	(12) Rs.	(13)	(14)	(15)	(16)	(17)	(18) Rs.	
..	Situated South of the village on the road to Hingoni.
..	Situated in gaathan land, West side of the village.
..	Situated in S. No. 67.
..	Situated South of the village near house of Rakhmaji.
..	East—Land of Bala Chand. West—Way. North—Laxmi Temple. South—Way to Vaijapur. Situated West of the village.
..	Situated in the land of Sudhaker Rao son of Gangadhar, Patwari.
..	Situated in the land of Ram Rao Dagdu, Jadhav.
..	Situated in the Temple of Bramaga.
..	Situated in the land of Yeshu-ram Bhoji.
..	Situated in the land of Sadashiv Sukhdev.
..	Situated in the West side of the village.
..	Situated in Gaathan, Near Khalla of Serja Bai.
..	One open plot. Area: 30 x 15 ft. Value Rs. 500.	East—Way. West—Lane. North—Public way. South—Way to Wood-ki-Masjid. Situated on the Western side. of the village in gaathan land.
..	East—House of Anna Rangnath. West—River. North—Land of Anna Rangnath South—River. East—Inam land. West—Way. North—Inam land. South—River. Situated behind the house of Manik Gopala.
..	Situated in the east side of the village.

District Aurangabad

Serial No. and Village	Name of the Wakfs	Whether the wakf is a shia or sunni wakfs	Object of the wakfs	Name of the wakf	Date and year or creation of the wakf	Details of wakfs deed or deeds	Name of the Mutawalli
(1)	(2)	(3)	(4)	(5)	(6)	(7)	(8)
73. Dahegaon ..	Dargah Malang Shah Wali .. Area 2 Acres. Value Rs. 700.	Sunni.	Religious	Ack. Endt.	Not available	Not available	Shri Suleman Shah Jamiyat Shah.
74. Dahegaon ..	Grave Yard .. Area 2 gunthas. Value Rs. 150.	Do.	Do.	Do.	Do.	Do.	Muslim Panch Managing.
75. Dahegaon ..	Masjid .. Area 50 × 30 ft. Value Rs. 900.	Do.	Do.	Do.	Do.	Do.	Shri Suleman Shah Jamiyat Shah.
76. Dawala ..	Grave Peer Saheb .. Area 15 × 10 ft. Value Rs. 60.	Do.	Do.	Do.	Do.	Do.	Muslim Panch Managing.
77. Dongaon ..	Grave Peer Saheb .. Area 15 × 10 ft. Value Rs. 30.	Do.	Do.	Do.	Do.	Do.	Do. ..
78. Ekodi Sagaj ..	Ashoor Khana .. Area 20 × 20 ft. Value Rs. 50.	Do.	Do.	Do.	Do.	Do.	Do. ..
79. Ekodi Sagaj ..	Grave Yard .. Area one guntha. Value Rs. 60.	Do.	Do.	Do.	Do.	Do.	Do. ..
80. Ekodi Sagaj ..	Grave Peer Saheb .. Area 20 × 15 ft. Value Rs. 70.	Do.	Do.	Do.	Do.	Do.	Do. ..
81. Ghogargaon ..	Ashoor Khana .. Area 20 × 15 ft. Value Rs. 300.	Do.	Do.	Do.	Do.	Do.	Do. ..
82. Ghogargaon ..	Grave Yard .. Area 2 gunthas. Value Rs. 150.	Do.	Do.	Do.	Do.	Do.	Do. ..
83. Ghogargaon ..	Grave Peer Saheb .. Area 30 × 15 ft. Value Rs. 50.	Do.	Do.	Do.	Do.	Do.	Do. ..
84. Ghogargaon ..	Masjid .. Area 20 × 20 ft. Value Rs. 50.	Do.	Do.	Do.	Do.	Do.	Do. ..
85. Gondegaon ..	Grave Yard .. Area 10 gunthas. Value Rs. 100.	Do.	Do.	Do.	Do.	Do.	Do. ..
86. Gondegaon ..	Masjid .. Area 20 × 15 ft. Value Rs. 400.	Do.	Do.	Do.	Do.	Do.	Do. ..
87. Garaj ..	Masjid .. Area 20 × 20 ft. Value Rs. 200.	Do.	Do.	Do.	Do.	Do.	Do. ..
88. Goalwadi ..	Masjid .. Area 20 × 10 ft. Value Rs. 70.	Do.	Do.	Do.	Do.	Do.	Do. ..
89. Gadhe Pimpalgaon.	Dargah Shah Dawal .. Area 15 × 10 ft. Value Rs. 60.	Do.	Do.	Do.	Do.	Do.	Do. ..
90. Gadhe Pimpalgaon.	Dargah Syed Sadat .. Area 12 × 10 ft. Value Rs. 30.	Do.	Do.	Do.	Do.	Do.	Do. ..
91. Gadhe Pimpalgaon.	Grave Yard .. Area one guntha. Value Rs. 50.	Do.	Do.	Do.	Do.	Do.	Do. ..



Details of immovable properties assessed at more than Rs. 5 or valued at more than Re. 1				Other properties			Details of the properties	Cash Grant or annuities if any received from Govt.	Estimated annual income	
Village	Survey No.	Area	Assessment	Village where situated	Site on which situated	Boundaries				
(9)	(10)	(11)	(12)	(13)	(14)	(15)	(16)	(17)	(18)	
		Acres	Rs.						Rs.	
..	8	2-05	3-87	Nil.	Situated in S. No. 2. West of the village.
		Value Rs. 1,000.								
..	Situated in S. No. 2, West of the village.
..	2	1-37	2-50	Rs. 50	Situated on the West of the village.
		Value Rs. 1,500.								
..	Situated on the North side of the village.
..	Situated in the southern side of the village.
..	Towards West of the village.
..	Situated in the Inami land.
..	Situated in the Inami land.
..	Situated near Gram Panchayat Office.
..	Situated in Gaothan near Masjid.
..	Situated near Ashoor Khana.
..	Situated by the side of Dargah.
..	Situated near the Masjid, West of the village.
..	Situated by the West side of the village.
..	East—Public way. West—Public way. North—Public way. South—House of Sk. Abdullah.
..	Situated Eastern side of the village.
..	Situated in the land of Dhondiram.
..	Situated in the back side house of Vithoba.
..	Situated in the South side of the village.

District Aurangabad

Serial No. and village	Name of the Wakfs	Whether the Wakf is a shia or sunni wakfs	Object of the wakfs	Name of the wakf	Date and year or creation of the wakf	Details of wakfs deed or deed	Name of the mutawalli		
(1)	(2)	(3)	(4)	(5)	(6)	(7)	(8)		
92. Gadhe Pimpalgaon.	Grave Yard .. Area 4 gunthas. Value Rs. 50.	Sunni.	Religious	Ack. Endt.	Not available	Not available	Muslim Panch Managing.
93. Gadhe Pimpalgaon.	Masjid .. Area 20 x 20 ft. Value Rs. 3,000.	Do.	Do.	Do.	Do.	Do.	..
94. Gadhe Pimpalgaon.	Takiya .. Area 15 x 12 ft. Value Rs. 300.	Do.	Do.	Do.	Do.	Do.	Sk. Hasan Dada.
95. Goegaon ..	Dargah Chand Shah Wali .. Area 20 x 20 ft. Value Rs. 40.	Do.	Do.	Do.	Do.	Do.	Muslim Panch Managing.
96. Gaurdhan Pur	Ashoor Khana .. Area 3 Khans. Value Rs. 100.	Do.	Do.	Do.	Do.	Do.	..
97. Gaurdhanpur	Masjid .. Area 20 x 15 ft. Value Rs. 100.	Do.	Do.	Do.	Do.	Do.	..
98. Hilalpur ..	Dargha Peer Syed Baba .. Area 15 x 15 ft. Value Rs. 125.	Do.	Do.	Do.	Do.	Do.	Syed Baba resident of Janephal.
99. Hamrapur ..	Ashoor Khana (Broken) .. Area 10 x 10 ft. Value Rs. 100.	Do.	Do.	Do.	Do.	Do.	Muslim Panch Managing.
100. Hamrapur ..	Dargah Shah Dawal .. Area 20 x 20 ft. Value Rs. 150.	Do.	Do.	Do.	Do.	Do.	..
101. Hamrapur ..	Grave Yard of Fakirs .. Area 2 gunthas. Value Rs. 100.	Do.	Do.	Do.	Do.	Do.	..
102. Hamrapur ..	Masjid .. Area 30 x 15 ft. Value Rs. 1,800.	Do.	Do.	Do.	Do.	Do.	..
103. Hamrapur ..	Masjid of Fakirs .. (Delapidated). Area 15 x 10 ft. Value Rs. 170.	Do.	Do.	Do.	Do.	Do.	..
104. Hingani ..	Ashoor Khana .. Area 11 x 11 ft. Value Rs. 100.	Do.	Do.	Do.	Do.	Do.	..
105. Hingani ..	Dargah Chand Shah Wali .. Area 15 x 10 ft. Value Rs. 50.	Do.	Do.	Do.	Do.	Do.	..
106. Hingani ..	Dargah Chand Shah Wali .. Area 15 x 10 ft. Value Rs. 50.	Do.	Do.	Do.	Do.	Do.	..
107. Janephal ..	Ashoor Khana .. Area 50 x 50 ft. Value Rs. 2,000.	Do.	Do.	Do.	Do.	Do.	..
108. Janephal ..	Dargah Panch Peer .. Area 12 x 10 ft. Value Rs. 50.	Do.	Do.	Do.	Do.	Do.	..



Details of immovable properties
assessed at more than Rs. 5 or
valued at more than Re. 1

Other properties

Details of
the
properties
annuities
if any
received
from
Govt.

Cash
Grant
or
annuities
if any
received
from
Govt.

Estimate
of
annual
income

Village	Survey No.	Area	Asses- ment	Village where situated	Site on which situated	Boundaries	(16)	(17)	(18)	(19)
(9)	(10)	(11)	(12)	(13)	(14)	(15)	(16)	(17)	(18)	(19)
		Acres	Rs.						Re.	
..	Situated in the South side of the village.
..	East—Open place of Govern- ment. West—Public way. North—House of Syed Esa Khan. South—Public way.
..	147	1 38	1 70 Value Rs. 1,000.	Situated in S. No. 147.
..	Situated West of the village.
..	Situated in the East side of the Masjid.
..	Situated on the East side of the village.
..	Situated in the land of Sham Laxman, by the side of Janephal road.
..	Situated in the Takiya Inam land.
..	Situated in 'Mahar wadala'.
..	Situated in the Takiya Inam land.
..	Situated in the West side of the village.
..	Situated in Takiya Inam land.
..	East—Gaathan land and Public way. West—House of Rakhmaji. North—House of Rakhmaji. South—House of Trimbak.
..	Situated on the East side of the village, on Puntamba Vajapur Road.
..	Situated in the West side of the village.
..	East—Public way. West—Public way. North—Masjid. South—House of Ganpati son of Rangnath, Agarwal.
..	Situated in the land of Syed Chand.

District Aurangabad



Serial No. and village	Name of the Wakfs	Whether the wakf is a shia or sunni wakfs	Object of the wakfs	Name of the wakf	Date and year of creation of the wakf	Details of wakfs deeds	Name of the mutawalli
(1)	(2)	(3)	(4)	(5)	(6)	(7)	(8)
109. Janephal	.. Dargah Chand Shah Wali Area 15 x 10 ft. Value Rs. 50.	.. Sunni ..	Religious	Ack. Endt.	Not available	Not available	Muslim Panch Manag- ging.
110. Janephal	.. Grave Yard .. Area one acre. Value Rs. 300.	.. Do.	Do.	Do.	Do.	Do.	Do. ..
111. Janephal	.. Masjid .. Area 28 x 25 ft. Value Rs. 100.	.. Do.	Do.	Do.	Do.	Do.	Do. ..
112. Jiri	.. Dargah Peer Bakshu Baba .. Area 8 x 6 ft. Value Rs. 20.	.. Do.	Do.	Do.	Do.	Do.	Do. ..
113. Jiri	.. Dargah Peer Sk. Maroof .. Area 12 x 10 ft. Value Rs. 15.	.. Do.	Do.	Do.	Do.	Do.	Kasim Shah son of Gulu Shah.
114. Jamber Kheda	Grave Peer Saheb .. Area 10 x 10 ft. Value Rs. 10.	.. Do.	Do.	Do.	Do.	Do.	Muslim Panch Mana- ging.
115. Jalgaon	.. Grave Yard .. Area x gunthas Value Rs. 100.	.. Do.	Do.	Do.	Do.	Do.	Do. ..
116. Do.	.. Masjid .. Area 12 x 10 ft. Value Rs. 1,500.	.. Do.	Do.	Do.	Do.	Do.	Do. ..
117. Jategaon	.. Dargah Gaibi Saheb .. Area 30 x 20 ft. Value Rs. 700.	.. Do.	Do.	Do.	Do.	Do.	Do. ..
118. Do.	.. Grave Yard .. Area 4 gunthas. Value Rs. 200.	.. Do.	Do.	Do.	Do.	Do.	Do. ..
119. Do.	.. Grave Qalander Saheb .. Area 10 x 10 ft. Value Rs. 40.	.. Do.	Do.	Do.	Do.	Do.	Do. ..
120. Do.	.. Takiya (Dilapidated) Area 20 x 15 ft. Value Rs. 200.	.. Do.	Do.	Do.	Do.	Do.	Kamruddin Saleemud- din.
121. Khandala	.. Dargah Sk. Aman Saheb .. Area 40 x 30 ft. Value Rs. 700.	.. Do.	Do.	Do.	Do.	Do.	Muslim Panch Manag- ging.
122. Do.	.. Grave Yard, Ganj-e-Shahida .. Area 1 1/2 acre. Value Rs. 1,000.	.. Do.	Do.	Do.	Do.	Do.	Do. ..
123. Do.	.. Takiya .. Area 28 x 20 ft. Value Rs. 700.	.. Do.	Do.	Do.	Do.	Do.	Do. ..
124. Koli	.. Grave Peer Shah Dawal .. Saheb area 10 x 10 ft. Value Rs. 15.	.. Do.	Do.	Do.	Do.	Do.	Do. ..
125. Koradgaon	.. Grave yard .. Area 2 gunthas. Value Rs. 200.	.. Do.	Do.	Do.	Do.	Do.	Do. ..
126. Do.	.. Grave Chand Khan Baba .. Area 10 x 10 ft. Value Rs. 25.	.. Do.	Do.	Do.	Do.	Do.	Do. ..

Details of immovable properties assessed at more than Rs. 5 or valued at more than Re. 1				Other properties			Details of the properties	Cash Grant or annuities if any received from Govt.	Estimated annual income	Remarks
Village	Survey No.	Area	assessment	Village where situated	Site on which situated	Boundaries				
(9)	(10)	(11)	(12)	(13)	(14)	(15)	(16)	(17)	(18)	(19)
			Rs.						Rs.	
..	Situated in the land of Maroti Gopinath.
..	Situated in the North side of the village.
..	East—Public way. West—Public way. North—Public way. South—Ashoor Khana.
..	Situated in the North side of the village.
..	Situated in the East side of the village, in the land of Sahu Tukaram.
..	Situated in the land of Kashinath Shanker, north of the village.
..	Situated near Masjid, south of the village.
..	East—Public way. West—House of Saraswati Bai. North—Open place of Dagdu Patil South—Open place of Ranghath and Saraswati Bai.
..	Situated in S. No. 130, north side of the village.
..	Situated in S. No. 2, north side of the village.
..	Situated in the north side of the village.
..	2	5-07	4 30	100	Situated in Inam land, north side of the village.
..	Situated in the land of Sk. Sandu Sk. Shahbuddin.
..	East—S. No. 91. West—River Boar. North—Way to Janephal. South—Math.
..	92	0-32	0 75	20	Situated in S. No. 92 on the west side of the village.
..	Situated on the west side of the village.
..	Situated in the land of Gulam, s/o Kale Khan, Pathan.
..	Situated in S. No. 1 of Shri Shahu s/o Laxman.

District Aurangabad

Serial No. and village	Name of the Wakfs	Whether the wakf is a Shia or Sunni wakfs	Object of the wakfs	Name of the wakf	Date and year of creation of the wakf	Details of wakfs deed or deed	Name of the mutawalli
(1)	(2)	(3)	(4)	(5)	(6)	(7)	(8)
127. Koradgaon ..	Grave Peer Saheb .. Area 8 × 6 ft. Value Rs. 20. Sunni	Religions	Ack, Endt.	Not avilable	Not available	Muslim Panch Manag-
128. Do. ..	Masjid .. Area 20 × 10 ft. Value Rs. 200. Do.	Do.	Do.	Do.	Do.	Do. ..
129. Kharaj ..	Grave Peer Saheb .. Area 10 × 8 ft. Value Rs. 10. Do.	Do.	Do.	Do.	Do.	Do. ..
130. Kawitkheda	Grave Peer Chan Khan .. Area 12 × 10 ft. Value Rs. 25. Do.	Do.	Do.	Do.	Do.	Do. ..
131. Do. ..	Grave Peer Saheb .. Area 7 × 4 ft. Value Rs. 5. Do.	Do.	Do.	Do.	Do.	Do. ..
132. Do. ..	Grave Peer Saheb .. Area 10 × 8 ft. Value Rs. 150. Do.	Do.	Do.	Do.	Do.	Do. ..
133. Khirdi Kannad	Chilla Peer Zar Zari .. Zar Baksh. Area 10 × 10 ft. Value Rs. 10. Do.	Do.	Do.	Do.	Do.	Do. ..
134. Do. ..	Grave Peer Chand Khan .. Baba. Area 12 × 8 ft. Value Rs. 20. Do.	Do.	Do.	Do.	Do.	Do. ..
135. Karanjgaon ..	Ashoor Khana, Muslim .. Mohalla. Area 15 × 10 ft. Value Rs. 800. Do.	Do.	Do.	Do.	Do.	Do. ..
136. Do. ..	Grave Yard .. Area one guntha. Value Rs. 100. Do.	Do.	Do.	Do.	Do.	Do. ..
137. Do. ..	Grave Yard .. Area 10 gunthas. Value Rs. 250. Do.	Do.	Do.	Do.	Do.	Do. ..
138. Do. ..	Masjid .. Area 28 × 15 ft. Value Rs. 500. Do.	Do.	Do.	Do.	Do.	Shri Kareem s/o Chand Chand.
139. Kanak Sagaj	Grave Peer Saheb .. Area 10 × 8 ft. Value Rs. 30. Do.	Do.	Do.	Do.	Do.	Muslim Panch Manag-
140. Kautgaon ..	Dargah Gaiban Shah Wali .. and Grave Yard. Area 12 × 8 and 30 × 15 ft. Value Rs. 240. Do.	Do.	Do.	Do.	Do.	Shri Sk. Osman Sk. Papa.
141. Do. ..	Dargah Shah Dawal .. Area 30 × 20 ft. Value Rs. 180. Do.	Do.	Do.	Do.	Do.	Muslim Panch Manag-
142. Do. ..	Masjid .. Area 22 × 15 ft. Value Rs. 700. Do.	Do.	Do.	Do.	Do.	Shri Sk. Osman Sk. Papa.
143. Kapus Wad- gaon.	Grave Yard .. Area one guntha. Value Rs. 50. Do.	Do.	Do.	Do.	Do.	Muslim Panch Manag-
144. Do. ..	Grave Peer Saheb .. Area 20 × 12 ft. Value Rs. 40. Do.	Do.	Do.	Do.	Do.	Do. ..



Details of immovable properties
assessed at more than Rs. 5 or
valued at more than Re. 1

Other properties

Village	Survey No.	Area	Assessment	Village where situated	Site on which situated	Boundaries	Details of the properties	Cash Grant or annuities if any received from Govt.	Estimated annual income	Remarks
(9)	(10)	(11)	(12)	(13)	(14)	(15)	(16)	(17)	(18)	
									Rs.	
..	Situated in the land of Kisan Kulsababa.
..	Situated in the land of Gulab s/o Kade Khan.
..	Situated north side of the village, near Khalwadi of Ramchander Dadu.
..	Situated in S. No. 2 of Sajan Rao Sirpat.
..	Situated in S. No. 1.
..	Situated in Mahar Wada, south side of the village.
..	Situated in gaathan land, north side of the village.
..	Situated in the land of Edu Deorao, west side of the village.
..	East—Mulla Bada. West—House of Jeelani. North—Place of Manik Seth. South—Public way.
..	Situated in gaathan land, south side of the village.
..	Situated in S. No. 96.
..	96	1.39	2 41 Value Rs. 1,500	400	Situated south side of the village.
..	Situated in the land of Sheka Yamaji north side of the village.
..	Situated west side of the village.
..	Situated north side of the village.
..	Situated near Dargah.
..	Situated in S. No. 146, towards west side of the village.
..	Situated towards west side of the village in gaathan land.

District Aurangabad

Serial No. and Village	Name of the Wakfs	Whether the wakf is a Shia or Sunni wakfs	Object of the wakfs	Name of the wakf	Date and year of creation of the wakf	Details of wakfs deed or deeds	Name of the Mutawalli
(1)	(2)	(3)	(4)	(5)	(6)	(7)	(8)
145. Kamgoni ..	Dargah Chand Shah Wali Area 15 × 10 ft. Value Rs. 20.	.. Sunni	Religious	Ack. Endt.	Not available	Not available	Muslim Panch Managing.
146. Lakh-Khandala	Masjid Alongwith grave Area 25 × 20 ft. Value Rs. 200.	.. Do.	Do.	Do.	Do.	Do.	Shri Amir Bhai Noor Mohd.
147. Lakh Ganga	Dargah Peer Chand Shah Area 10 × 10 ft. Value Rs. 40.	.. Do.	Do.	Do.	Do.	Do.	Muslim Panch Managing.
148. Loni Kh. ..	Ashoor Khana (Delapidated) Area 25 × 15 ft. Value Rs. 200.	.. Do.	Do.	Do.	Do.	Do.	Do. ..
149. Do. ..	Grave Yard .. Area ½ acre. Value Rs. 600.	.. Do.	Do.	Do.	Do.	Do.	Do. ..
150. Do. ..	Grave Peer Chand Khan Wali Area 12 × 10 ft. Value Rs. 25.	.. Do.	Do.	Do.	Do.	Do.	Shri Laxman Namdeo Patil Managing.
151. Loni Kh. ..	Grave Peer Fakir Baba Area 30 × 18 ft. Value Rs. 200.	.. Do.	Do.	Do.	Do.	Do.	Shri Syed Basheer Syed Hasan..
152. Do. ..	Masjid .. Area 22 × 14 ft. Value Rs. 200.	.. Do.	Do.	Do.	Do.	Do.	Do.
153. Lakhni ..	Grave Yard .. Area 10 gunthas. Value Rs. 500.	.. Do.	Do.	Do.	Do.	Do.	Muslim Panch Managing.
154. Do. ..	Grave Peer Saheb Area 12 × 10 ft. Value Rs. 10.	.. Do.	Do.	Do.	Do.	Do.	Do. ..
155. Lasur ..	Grave Yard .. Area 1½ acre. Value Rs. 600.	.. Do.	Do.	Do.	Do.	Do.	Do. ..
156. Do. ..	Idgah .. Area 80 × 60 ft. Value Rs. 700.	.. Do.	Do.	Do.	Do.	Do.	Do. ..
157. Lasur ..	Masjid Phut .. Area 25 × 20 ft. Value Rs. 230.	.. Do.	Do.	Do.	Do.	Do.	Do. ..
158. Ladgaon ..	Ashoor Khana Area 7 khans. Value Rs. 1,500.	.. Do.	Do.	Do.	Do.	Do.	Shri Gubal Jamadar.
159. Do. ..	Dargah .. Area 15 × 10 ft. Value Rs. 150.	.. Do.	Do.	Do.	Do.	Do.	Muslim Panch Managing.
160. Do. ..	Dargah .. Area 12 × 10 ft. Value Rs. 80.	.. Do.	Do.	Do.	Do.	Do.	Do. ..
161. Do. ..	Grave Peer .. Area 15 × 12 ft. Value Rs. 70.	.. Do.	Do.	Do.	Do.	Do.	Do. ..
162. Do. ..	Grave Yard .. Area One acre. Value Rs. 500.	.. Do.	Do.	Do.	Do.	Do.	Do. ..
163. Manoor ..	Ashoor Khana Area 20 × 10 ft. Value Rs. 300.	.. Do.	Do.	Do.	Do.	Do.	Shri Dada Shah Lal Shah and others.



Details of immovable properties
assessed at more than Rs. 5 or
valued at more than Re. 1.

Other properties

Details of the properties

Village	Survey No.	Area	Assessment	Village where situated	Site on which situated	Boundaries	Details of the properties	Cash Grant or annuities if any received from Govt.	Estimated annual income	
(9)	(10)	(11)	(12)	(13)	(14)	(15)	(16)	(17)	(18)	
		Acres	Rs.						Rs.	
..	Situated in the north west side of the village.
..	East.—Open place. West.—House of Rangnath. North.—Gaon Kose. South.—Way to gothan land. Situated in the north side of the village.
..	East.—House of Mahboob. West.—House of Shamsu. North.—Public way. South.—Gaathan Land. Situated in S. No. 11, Near Dargah West side of the village.
..	Situated in the house of Laxman Namdeo Patil.
..	Situated on the West side of the village near Dargah.
..	One Deg. Value Rs. 125.	East.—Public way. West.—House of Haatu Bai. North.—Public way. South.—Open space of Govt. Situated in gaathan land, South side of the village.
..	Situated in the land of Wazir Patel, West side of the village.
..	Situated in the East side of the village.
..	Situated in S. No. 36, On the West side of the village.
..	Situated in the East side of the village.
..	Situated in the North side of the Masjid.
..	Situated in the land of Anna Patil.
..	Situated in the Garden of Shri Dongre.
..	Situated in the land of Papa Bhai Chandu Bhai.
..	Situated in the East side of the village.
..	East.—Open land of Bazar. West.—House of Fakir. North.—House of Manyar. South.—Road and Godown.

District Aurangabad

Serial No. and village	Name of the Wakfs	Whether the wakf is a shia or sunni wakfs	Object of the wakfs	Name of the wakf	Date and year of creation of the wakf	Details of wakfs deed or deeds	Name of the mutawalli
(1)	(2)	(3)	(4)	(5)	(6)	(7)	(8)
164. Manoor ..	Grave Yard .. Area 2 gunthas. Value Rs. 200. Sunni	Religious	Ack.Endr.	Not available	Not available	Muslim Panch Mana- ging.
165. Do. ..	Grave Peer Gaibi Murad .. Area 8x5 ft. Value Rs. 10.	.. Do.	Do.	Do.	Do.	Do.	Do.
166. Do. ..	Grave .. Area 6x4 ft. Value Rs. 20.	.. Do.	Do.	Do.	Do.	Do.	Shri Dada Shah Lal Shah.
167. Manegaon ..	Grave Yard .. Area One guntha. Value Rs. 100.	.. Do.	Do.	Do.	Do.	Do.	Muslim Panch Mana- ging.
168. Do. ..	Grave Peer Chand Shah Wali .. Area 8x5 ft. Value Rs. 50.	.. Do.	Do.	Do.	Do.	Do.	Shri Gulab s/o Jamal
169. Manoli ..	Grave Peer Saheb .. Area 10x6 ft. Value Rs. 10.	.. Do.	Do.	Do.	Do.	Do.	Muslim Panch Mana- ging.
170. Malegaon .. Kannad.	Grave Yard .. Area 10x10 ft. Value Rs. 50.	.. Do.	Do.	Do.	Do.	Do.	Do. ..
171. Do. ..	Masjid .. Area 25x16 ft. Value Rs. 200.	.. Do.	Do.	Do.	Do.	Do.	Sardar Shah Bannu Shah.
172. Mandki ..	Dargah Baba Miyan .. Area 20x15 ft. Value Rs. 300.	.. Do.	Do.	Do.	Do.	Do.	Muslim Panch Mana- ging.
173. Do. ..	Grave Yard .. Area 20 gunthas. Value Rs. 800.	.. Do.	Do.	Do.	Do.	Do.	Do. ..
174. Do. ..	Grave Peer Sk. Maroof .. Area 15x10 ft. Value Rs. 200.	.. Do.	Do.	Do.	Do.	Do.	Shri Kalu Shaikji
75. Mahalgaon ..	Dargah Sat Peer Baba .. Area 30x25 ft. Value Rs. 700.	.. Do.	Do.	Do.	Do.	Do.	Muslim Panch Mana- ging.
176. Do. ..	Grave Yard .. Area 20x15 ft. Value Rs. 80.	.. Do.	Do.	Do.	Do.	Do.	Do. ..
177. Do. ..	Grave Baba Ramzan Hazat .. Area 15x10 ft. Value Rs. 100.	.. Do.	Do.	Do.	Do.	Do.	Do. ..
178. Do. ..	Masjid (Demolished) .. Area 15x12 ft. Value Rs. 200.	.. Do.	Do.	Do.	Do.	Do.	Do. ..
179. Mali Sagej ..	Grave Peer Jangli .. Area 18x12 ft. Value Rs. 70.	.. Do.	Do.	Do.	Do.	Do.	Do. ..
180. Do. ..	Grave Yard .. Area One acre. Value Rs. 200.	.. Do.	Do.	Do.	Do.	Do.	Do. ..



Details of immovable properties assessed at more than Rs. 5 or valued at more than Re. 1				Other properties			Details of the properties	Cash Grant or annuities if any received from Govt.	Estimated annual income	Remarks
Village	Survey No.	Area	Assessment	Village where situated	Site on which situated	Boundaries				
(9)	(10)	(11)	(12)	(13)	(14)	(15)	(16)	(17)	(18)	
		Acres	Rs.						Rs.	
..	Situated in S. No. 3.
..	Situated in the land of Nathu Bhau Rao.
..	Situated in S. No. 3.
..	Situated on the North side of the village.
..	Situated, by the side of the Road to Bolthan, North side of the village.
..	Situated in the land of Bhagubai w/o Kishan.
..	Situated in the land of Narayan Dhondu on the west side of the village.
..	East—House of Sandu Bannu Shah. West—Lane. North—Public way. South—Public way.
..	Situated in gaathan land, North side of the village.
..	Situated near Dargah Baba Miyan, North side of the village.
..	Situated in the land of Kalu Shaikji, South side of the village.
..	Situated in the land of Thaka Sambhaji.
..	Situated in front of Masjid, West side of the village.
..	Situated in the middle of the village.
..	Situated in the West side of the village.
..	Situated in the land of Asruba.
..	Situated in the West side of the village.

District Aurangabad



Serial No. and village	Name of the Wakfs	Whether the wakf is a shia or sunni wakfs	Object of the wakfs	Name of the wakf	Date and year or creation of the wakf	Details of wakfs deed or deeds	Name of the mutawakki
(1)	(2)	(3)	(4)	(5)	(6)	(7)	
181. Murshaopur..	Dargah Raja Bag Sawar Area 20×15 ft. Value Rs. 250.	.. Sunni	Religious	Ack. Endt.	Not available	Not available	Shri Sandu Bhaj Burhan Bhaj.
182. Do. ..	Grave Yard .. Area 20×18 ft. Value Rs. 50.	.. Do.	Do.	Do.	Do.	Do.	Muslim Panch Managing.
183. Do. ..	Masjid (Delapidated) Area 20×18 ft. Value Rs. 100.	.. Do.	Do.	Do.	Do.	Do.	Shri Sk. Hameed Sk. Sayed.
184. Do. ..	Masjid .. Area 30×18 ft. Value Rs. 1,200.	.. Do.	Do.	Do.	Do.	Do.	Muslim Panch Managing.
185. Mhaski ..	Ashoor Khana Area 22×15 ft. Value Rs. 2,000.	.. Do.	Do.	Do.	Do.	Do.	Do. ..
186. Do. ..	Dargah Chand Khan Wali Area 38×17 ft. Value Rs. 120.	.. Do.	Do.	Do.	Do.	Do.	Do. ..
187. Do. ..	Grave Yard .. Area 2 gunthas. Value Rs. 60.	.. Do.	Do.	Do.	Do.	Do.	Shri Sandu S/o Gulab Shah.
188. Do. ..	Grave Yard .. Area 10 gunthas. Value Rs. 100.	.. Do.	Do.	Do.	Do.	Do.	Muslim Panch Managing.
189. Do. ..	Masjid .. Area 28×12 ft. Value Rs. 2,500.	.. Do.	Do.	Do.	Do.	Do.	Do. ..
190. Narela ..	Grave Peer Saheb Area 14×10 ft. Value Rs. 40.	.. Do.	Do.	Do.	Do.	Do.	Do. ..
191. Neem gaon ..	Dargah Sk. Maroof Baba Area 16×14 ft. Value Rs. 100.	.. Do.	Do.	Do.	Do.	Do.	Do. ..
192. Do. ..	Grave Shajkh Madar Area 20×16 ft. Value Rs. 500.	.. Do.	Do.	Do.	Do.	Do.	Do. ..
193. Naigavan ..	Grave Yard .. Area One gunthas. Value Rs. 80.	.. Do.	Do.	Do.	Do.	Do.	Do. ..
194. Nagamthan ..	Grave Peer .. Area 15×15 ft. Value Rs. 50.	.. Do.	Do.	Do.	Do.	Do.	Do. ..
195. Nadi ..	Dargah Madar Shah Wali Area 18×10 ft. Value Rs. 150.	.. Do.	Do.	Do.	Do.	Do.	Do. ..
196. Do. ..	Dargah Madar Shah Wali Area 15×12 ft. Value Rs. 70.	.. Do.	Do.	Do.	Do.	Do.	Do. ..
197. Do. ..	Grave Yard .. Area 4 gunthas. Value Rs. 100.	.. Do.	Do.	Do.	Do.	Do.	Do. ..
198. Do. ..	Masjid .. Area 20×14 ft. Value Rs. 700.	.. Do.	Do.	Do.	Do.	Do.	Do. ..

Details of immovable properties
assessed at more than Rs. 5 or
valued at more than Re. 1

Details of immovable properties assessed at more than Rs. 5 or valued at more than Re. 1				Other properties			Details of the properties	Cash Grant or annuities if any received from Govt.	Estimated annual income	Remarks
Village	Survey No.	Area	Assess- ment	Village where situated	Site on which situated	Boundaries				
(9)	(10)	(11)	(12)	(13)	(14)	(15)	(16)	(17)	(18)	(19)
		Acres	Rs.						Rs.	
..	Situated in gaathan land, West side of the village
..	Situated on west side of the village.
..	Situated on the West side of the village in Govt. land.
..	East—Step Well. West—Govt. open space. North—Primary School. South—Govt. open space.
..	Situated in the South side of the Masjid.
..	Situated in gaathan land. In the West side of the village.
..	Situated in the middle of the village.
..	Situated on East, North corner of the village in gaathan land.
..	Movable Property. Value Rs. 140.	East Road. West—House of Kasim. North—Govt. open place. South—Road.
..	Situated on the Western side of the village.
..	Situated on the East side of the village.
..	Situated on the East side of the village.
..	Situated North side of the village
..	Situated South side of the village.
..	Situated East side of the village.
..	Situated middle of the village.
..	Situated in gaathan near Masjid.
..	East—Public way. West—Public way. North—House of Rangnath. South—House of Limba Koli





District Aurangabad

Serial No. and village	Name of the Wakfs	Whether the wakf is ashia or sunni wakfs	Object of the wakfs	Name of the wakf	Date and year or creation of the wakf	Details of wakfs deed or deeds	Name of the mutawalli
(1)	(2)	(3)	(4)	(5)	(6)	(7)	(8)
199. Panvi Bk. ..	Dargah Dawal Malik Area 20 × 15 ft. Value Rs. 4,000.	.. Sunni	Religious	Ack. Endt.	Not available	Not available	Muslim Panch Mana- ging.
200. Do. ..	Dargah Naram Shah Wali Area 15 × 15 ft. Value Rs. 200.	.. Do.	Do.	Do.	Do.	Do.	Do. ..
201. Do. ..	Dargah Gaiban Shah Wali Area 20 × 20 ft. Value Rs. 4,000.	.. Do.	Do.	Do.	Do.	Do.	Do. ..
202. Do. ..	Dargah Panch Peer Area 18 × 12 ft. Value Rs. 500. Do.	Do.	Do.	Do.	Do.	Do. ..
203. Do. ..	Grave Yard .. Area 2 gunthas. Value Rs. 150. Do.	Do.	Do.	Do.	Do.	Do. ..
204. Do. ..	Grave Shah Dawal Wali Area 7 × 5 ft. Value Rs. 40.	.. Do.	Do.	Do.	Do.	Do.	Do. ..
205. Do. ..	Masjid (Delapidated) Area 40 × 20 ft. Value Rs. 150.	.. Do.	Do.	Do.	Do.	Do.	Do. ..
206. Panvi Khandala. ..	Dargah Gaiban Shah Wali Area 15 × 10 ft. Value Rs. 30.	.. Do.	Do.	Do.	Do.	Do.	Do. ..
207. Pimpalgaon .. Khandala. ..	Grave Yard .. Area 2 gunthas. Value Rs. 100. Do.	Do.	Do.	Do.	Do.	Do. ..
208. Do. ..	Grave Peer .. Area 6 × 4 ft. Value Rs. 10. Do.	Do.	Do.	Do.	Do.	Do. ..
209. Do. ..	Masjid .. Area 18 × 10 ft. Value Rs. 50. Do.	Do.	Do.	Do.	Do.	Shri Sk. Chand Sk. Baban.
210. Pendephall ..	Dargah Peer Saheb .. Area 10 × 8 ft. Value Rs. 10. Do.	Do.	Do.	Do.	Do.	Muslim Panch Mana- ging.
211. Pokhri ..	Grave Peer Saheb .. Area 10 × 8 ft. Value Rs. 10. Do.	Do.	Do.	Do.	Do.	Do. ..
212. Do. ..	Masjid .. Area 22 × 14 ft. Value Rs. 200. Do.	Do.	Do.	Do.	Do.	Do. ..
213. Pathri ..	Dargah Sk. Chand Wali Area 6 × 4 ft. Value Rs. 10.	.. Do.	Do.	Do.	Do.	Do.	Do. ..
214. Do. ..	Dargah Peer Syed Sadat Area 6 × 4 ft. Value Rs. 5.	.. Do.	Do.	Do.	Do.	Do.	Do. ..
215. Do. ..	Grave Peer Saheb .. Area 6 × 4 ft. Value Rs. 5. Do.	Do.	Do.	Do.	Do.	Do. ..
216. Palkhed ..	Ashoor Khana Area 12 × 10 ft. Value Rs. 250. Do.	Do.	Do.	Do.	Do.	Do. ..

Immovable properties valued at more than Rs. 5 or less than Rs. 1			Other properties			Details of the properties	Cash Grant or annuities if any received from Govt.	Estimated annual income	Remarks
Survey No.	Area	Assess- ment	Village where situated	Site on which situated	Boundaries				
(10)	(11) Acres	(12) Rs.	(13)	(14)	(15)	(16)	(17)	(18) Rs.	(19)
..	Situated on the West side of the village.
..	Situated on the East side of the village.
..	Situated on the West side of the village.
..	Situated in the middle side in the land of Madhukar.
..	Situated in the South side of the village.
..	Situated on the West side of the village.
..	Situated near the Temple Vithoba Rukhmayee.
..	Situated in front of the house of Chandar Bhan Patil.
..	Situated in S. No. 73.
..	Situated in Gaothan land.
73	3.38 Value Rs. 2,000.	3-00	Rs. 400	East—Gaothan land. West—Inam land S. No. 73. North—Public way. South—Grave Yard.
..	Situated on the West side of the village.
..	Situated on the East side of the village.
..	East—Public way. West—Public way. North—Road. South—Shop of Gangadhar.
..	Situated on the West side of the village, near khalwadi.
..	Situated North side of the village near the road goes to Babulgaon.
..	Situated in the land Mohan Patil, near the well.
..	Situated on the Northern side of the village.

District Aurangabad

Serial No. and village	Name of the Wakfs	Whether the Wakf is a shia or sunni wakfs	Object of the wakfs	Name of the wakf	Date and year of creation of the wakf	Details of wakfs deed or deeds	Name of the mutawalli
(1)	(2)	(3)	(4)	(5)	(6)	(7)	(8)
217. Palkhed ..	Grave Yard .. Area 10 gunthas. Value Rs. 200. Sunni	Religious	Ack. Endt.	Not available	Not available	Muslim Panch Ma
218. Persoda ..	Ashoor Khana .. Area 5 khans. Value Rs. 200. Do.	Do.	Do.	Do.	Do.	Do.
219. Do. ..	Grave Yard .. Area One acre. Value Rs. 300. Do.	Do.	Do.	Do.	Do.	Do.
220. Rajura ..	Grave Qulander Saheb .. Area 7×4 ft. Value Rs. 10. Do.	Do.	Do.	Do.	Do.	Do.
221. Shivrai ..	Grave Yard .. Area One guntha. Value Rs. 50. Do.	Do.	Do.	Do.	Do.	Do.
222. Sawandgaon ..	Grave Yard .. Area One acre. Value Rs. 250. Do.	Do.	Do.	Do.	Do.	Do.
223. Shiver ..	Ashoor Khana .. Area 10×6 ft. Value Rs. 50. Do.	Do.	Do.	Do.	Do.	Do.
224. Do. ..	Ashoor Khana .. Area 28×25 ft. Value Rs. 2,000. Do.	Do.	Do.	Do.	Do.	Do.
225. Do. ..	Dargah Peer Shah Dawal .. Area 10×6 ft. Value Rs. 500. Do.	Do.	Do.	Do.	Do.	Do.
226. Do. ..	Grave Peer Saheb .. Area 10×10 ft. Value Rs. 100. Do.	Do.	Do.	Do.	Do.	Do.
227. Do. ..	Grave Sk. Maroof Saheb .. Area 6×4 ft. Value Rs. 5. Do.	Do.	Do.	Do.	Do.	Do.
228. Do. ..	Grave Peer Jungli Shah .. Area 6×4 ft. Value Rs. 10. Do.	Do.	Do.	Do.	Do.	Do.
229. Do. ..	Grave Peer Saheb .. Area 10×8 ft. Value Rs. 40. Do.	Do.	Do.	Do.	Do.	Do.
230. Do. ..	Grave Peer Shah Dawal .. Area 6×2 ft. Value Rs. 5. Do.	Do.	Do.	Do.	Do.	Do.
231. Do. ..	Grave Peer Shah Dawal .. Miyan. Area 6×4 ft. Value Rs. 20. Do.	Do.	Do.	Do.	Do.	Do.
232. Do. ..	Grave Peer Chand Shah .. Miyan. Area 5×5 ft. Value Rs. 200. Do.	Do.	Do.	Do.	Do.	Do.
233. Do. ..	Grave Panch Peer Saheb .. Area 6×4 ft. Value Rs. 10. Do.	Do.	Do.	Do.	Do.	Do.
234. Do. ..	Grave Yard .. Area One acre. Value Rs. 500. Do.	Do.	Do.	Do.	Do.	Do.

is of immovable properties
sed at more than Rs. 5 or
ued at more than Re. 1

Survey No.	Area	Assess- ment	Other properties			Details of the properties	Cash Grant or annuities if any received from Govt.	Estimated annual income	Remarks
			Village where situated	Site on which situated	Boundaries				
(10)	(11)	(12)	(13)	(14)	(15)	(16)	(17)	(18)	(19)
								Rs.	
..	Situated in S. No. 1.
..	Situated on the North, West side of the village.
..	Situated on East North side of the village.
..	Situated on the West side of the village, near River.
..	Situated in S. No. 3.
..	Situated on Western side of the village, in the land of Shri Dagdu Naik.
..	Situated in S. No. 2.
..	Situated in Kumbhar Galli, by the side of Dargah Gaiban Shah Wali.
..	East—Open place of Dattu Kaka. West—Public way. North—House of Dattu Kaka. South—Lane.
..	Neem tree 1	Situated in Kumbhar Galli, by the side of Takiya.
..	Situated in the land of Fakira Mahadeo, Dhanger.
..	Situated near Govt. High School.
..	Situated in the land of Ram Kishan Dhondi Patil.
..	Situated in the 'Maharwada.'
..	Situated in the land of Yeshwan- ta Mali.
..	One room demolished. Value Rs. 100.	Situated near Masjid and Cha- wadi.
..	Situated in the land of Hari.
..	Situated on the West side of the village, near Bazar.

District Aurangabad

Serial No. and village	Name of the Wakfs	Whether the wakf is ashia or sunni wakfs	Object of the wakfs	Name of the wakf	Date and year of creation of the wakf	Details of wakfs deed or deeds	Name of the mutasaddi
(1)	(2)	(3)	(4)	(5)	(6)	(7)	(8)
235. Shiver ..	Grave Yard .. Area 4 gunthas. Value Rs. 200. Sunni	Religious	Ack. Endt.	Not available	Not available	Muslim Panch Ma ging.
236. Do. ..	Grave Yard .. Area 20 gunthas. Value Rs. 100. Do.	Do.	Do.	Do.	Do.	Do.
237. Do. ..	Idgah Area 37 × 27 ft. Value Rs. 200. Do.	Do.	Do.	Do.	Do.	Do.
238. Do. ..	Masjid Area 18 × 12 ft. Value Rs. 500. Do.	Do.	Do.	Do.	Do.	Do.
239. Do. ..	Masjid Area 18 × 12 ft. Value Rs. 500. Do.	Do.	Do.	Do.	Do.	Do.
240. Do. ..	Jame Masjid .. Area 50 × 35 ft. Value Rs. 1,500. Do.	Do.	Do.	Do.	Do.	Do.
241. Do. ..	Masjid Area 40 × 30 ft. Value Rs. 1,500. Do.	Do.	Do.	Do.	Do.	Do.
242. Alapurwadi .. U/V Shiver	Ashoor Khana .. Area 21 × 20 ft. Value Rs. 1,000. Do.	Do.	Do.	Do.	Do.	Do.
243. Do. ..	Chilla Peer Syed Baba .. Area 10 × 8 ft. Value Rs. 50. Do.	Do.	Do.	Do.	Do.	Do.
244. Do. ..	Dargah Shah Dawal .. Area 60 × 40 ft. Value Rs. 10,000. Do.	Do.	Do.	Do.	Do.	Do.
245. Do. ..	Dargah Peer Chand Shah Wali .. Area 20 × 18 ft. Value Rs. 200.	Do.	Do.	Do.	Do.	Do.	Do.
246. Do. ..	Grave Yard Area One acre. Value Rs. 500. Do.	Do.	Do.	Do.	Do.	Do.
247. Do. ..	Masjid Area 40 × 30 ft. Value Rs. 3,500. Do.	Do.	Do.	Do.	Do.	Do.
248. Do. ..	Masjid Area 20 × 18 ft. Value Rs. 400. Do.	Do.	Do.	Do.	Do.	Do.
249. Hajipurwadi .. U/V Shiver	Grave Area 6 × 4 ft. Value Rs. 10. Do.	Do.	Do.	Do.	Do.	Do.
250. Kakola U/V .. Shiver.	Dargah Shah Dawal Miyan .. Area 25 × 22 ft. Value Rs. 500.	Do.	Do.	Do.	Do.	Do.	Do.
251. Safhebadwadi .. U/V Siver	Ashoor Khana .. Area 20 × 10 ft. Value Rs. 200. Do.	Do.	Do.	Do.	Do.	Do.

of immovable properties
sed at more than Rs. 5 or
ue at more than Re. 1

Survey No.	Area	Assess- ment	Other properties			Details of the properties	Cash Grant or annuities if any received from Govt.	Estimated annual income	Remarks
			Village where situated	Site on which situated	Boundaries				
(10)	(11)	(12)	(13)	(14)	(15)	(16)	(17)	(18)	(19)
								Rs.	
..	Situated in S. No. 842.
..	Situated in S. No. 2.
..	Situated in Khalwadi, west side of the village.
..	Situated in Takiya Inam S. No. 843.
..	Situated in the land of Shri Laxmikant Bapurao, S. No. 842.
..	Open plot .. Area 40 × 30 ft. Value Rs. 1,000. Neem tree 1. Value Rs. 30.	East—House of Shri Dharam- chand. West—Public way. North—Public way. South—Public way.
185	2 31 Value Rs. 1,800.	4 75	100	Situated by the side of Chawdi. East—Chawdi. West—Nala. North—Gaothan. South—Public way.
..	East—Open place. West—Public way. North—Government place. South—House of Bhaguji.
..	Situated in the land of Laxman Tola.
..	Situated in the land of Syed Dawood.
..	Situated in the gaothan land.
..	Situated in S. No. of Dawood.
..	One wall clock etc. V. Rs. 13.	East—Public way. West—Open place. North—Public way. South—House of Dagdu Gulab.
..	Situated towards north of village.
..	Situated towards east of village.
..	Situated in the land belonging to Shri Bhima Jadha.
..	Situated in S. No. 843.

District Aurangabad

Serial No. and village	Name of the Wakfs	Whether the wakf is a Shia or Sunni wakfs	Object of the wakfs	Name of the wakf	Date and year of creation of the wakf	Details of wakfs deed or deeds	Name of the Musamman
(1)	(2)	(3)	(4)	(5)	(6)	(7)	(8)
252. Safhebadwadi u/v Siver.	Dargah Chirag Ali Shah Area 6 gunthas. Value Rs. 150.	.. Sunni	Religious	Ack. Endt.	Not available	Not available	Muslim Panch Mas
253. Do. ..	Grave Yard .. Area 30 gunthas. Value Rs. 400.	.. Do.	Do.	Do.	Do.	Do.	Do.
254. Do. ..	Takiya .. Area 10 gunthas. Value Rs. 300.	.. Do.	Do.	Do.	Do.	Do.	Jan Shah.
255. Wadachiwadi	Grave Peer Madar Shah Miyan Area 10x6 ft. Value Rs. 70.	Do.	Do.	Do.	Do.	Do.	Muslim Panch Mas
256. Do. ..	Peer .. Area 6x4 ft. Value Rs. 10.	.. Do.	Do.	Do.	Do.	Do.	Do.
257. Sawakhed Khandala	Peer .. Area 6x4 ft. Value Rs. 5.	.. Do.	Do.	Do.	Do.	Do.	Do.
258. Do. ..	Chilla Peer Saheb .. Area 6x4 ft. Value Rs. 15.	.. Do.	Do.	Do.	Do.	Do.	Do.
259. Do. ..	Grave Peer .. Area 18x12 ft. Value Rs. 100.	.. Do.	Do.	Do.	Do.	Do.	Shri Baburao, Ma
260. Do. ..	Grave Peer .. Area 8x5 ft. Value Rs. 40.	.. Do.	Do.	Do.	Do.	Do.	Muslim Panch Ma
261. Sakegaon ..	Grave Yard .. Area One guntha. Value Rs. 100.	.. Do.	Do.	Do.	Do.	Do.	Do.
262. Do. ..	Grave Peer .. Area 6x4 ft. Value Rs. 10.	.. Do.	Do.	Do.	Do.	Do.	Do.
263. Do. ..	Grave Peer Chand Shah Wali. Area 10x8 ft. Value Rs. 20.	.. Do.	Do.	Do.	Do.	Do.	Do.
264. Do. ..	Grave Peer Mukhtar Shah .. Area 18x12 ft. Value Rs. 20.	.. Do.	Do.	Do.	Do.	Do.	Do.
265. Shivgaon ..	Dargah Syed Sadat Saheb .. Area 25x18 ft. Value Rs. 150.	.. Do.	Do.	Do.	Do.	Do.	Do.
266. Do. ..	Grave Yard .. Area 2 gunthas. Value Rs. 100.	.. Do.	Do.	Do.	Do.	Do.	Do.
267. Do. ..	Grave Peer Hussain Shah Wali Area 6x4 ft. Value Rs. 10.	Do.	Do.	Do.	Do.	Do.	Do.
268. Do. ..	Grave Peer Madar Shah Wali Area 6x4 ft. Value Rs. 5.	Do.	Do.	Do.	Do.	Do.	Do.
269. Do. ..	Masjid .. Area 30x20 ft. Value Rs. 500.	.. Do.	Do.	Do.	Do.	Do.	Do.
270. Sirasgaon ..	Dargah Chand Khan Baba .. Area 10x8 ft. Value Rs. 40.	.. Do.	Do.	Do.	Do.	Do.	Do.

of immovable properties
ed at more than Rs. 5 or
ed at more than Re. 1

Survey No.	Area	Assess- ment	Other properties			Details of the properties	Cash Grant or annuities if any received from Govt.	Estimated annual income	Remarks
			Village where situated	Site on which situated	Boundaries				
(10)	(11)	(12)	(13)	(14)	(15)	(16)	(17)	(18)	(19)
								Rs.	
..	Situated in S. No. 842.
..	Situated in S. No. 843.
843	1 22 Value Rs. 1,000	3 50	Situated at west of the village, in S. No. 843.
..	Situated in gaathan land.
..	Situated at west of the village.
..	Situated at north of village.
..	Situated in 'Maharwada'.
..	Situated at gaathan.
..	Situated at west of the village.
..	Situated at north of the village.
..	Situated in the land of Rustam Gulab.
..	Situated at north of the village.
..	Situated towards north of village at goathan.
..	Situated south of the village.
..	Situated west of the village.
..	Situated behind the Chawdi.
..	Situated north of the village.
..	East—Open place of gaathan. West—House of Madhav. North—Way. South—Lane. Situatd at west of the village.

District Aurangabad


Serial No. and village	Name of the Wakfs	Whether the wakf is a shia or sunni wakfs	Object of the wakfs	Name of the wakf	Date and year of creation of the wakf	Details of wakfs deed or deeds	Name of the mutawalli
(1)	(2)	(3)	(4)	(5)	(6)	(7)	(8)
271. Sirasgaon ..	Dargah Jungli Peer Saheb Area 10×8 ft. Value Rs. 20.	.. Sunni	Religious	Ack. Endt.	Not available	Not available	Muslim Panch Man- ging.
272. Do. ..	Grave Yard .. Area 18×12 ft. Value Rs. 50.	.. Do.	Do.	Do.	Do.	Do.	Do.
273. Do. ..	Masjid .. Area 30×20 ft. Value Rs. 150.	.. Do.	Do.	Do.	Do.	Do.	Do.
274. Sidhapur ..	Grave Peer .. Area 18×12 ft. Value Rs. 40.	.. Do.	Do.	Do.	Do.	Do.	Do.
275. Do. ..	Grave Yard .. Area 2 gunthas. Value Rs. 100.	.. Do.	Do.	Do.	Do.	Do.	Do.
276. Surala ..	Ashoor Khana .. Area 12×10 ft. Value Rs. 700.	.. Do.	Do.	Do.	Do.	Do.	Do.
277. Surala ..	Dargah Chand Khan Baba .. Area 20×12 ft. Value Rs. 200.	.. Do.	Do.	Do.	Do.	Do.	Do.
278. Do. ..	Grave Yard .. Area 17 gunthas. Value Rs. 300.	.. Do.	Do.	Do.	Do.	Do.	Do.
279. Sarala ..	Ashoor Khana .. Area 12×10 ft. Value Rs. 50.	.. Do.	Do.	Do.	Do.	Do.	Do.
280. Do. ..	Grave Shaikh Fareed .. Area 10×10 ft. Value Rs. 150.	.. Do.	Do.	Do.	Do.	Do.	Do.
281. Do. ..	Grave Yard .. Area 4 gunthas. Value Rs. 75.	.. Do.	Do.	Do.	Do.	Do.	Do.
282. Do. ..	Masjid .. Area 20×12 ft. Value Rs. 120.	.. Do.	Do.	Do.	Do.	Do.	Do.
283. Sajatpur ..	Masjid .. Area 28×12 ft. Value Rs. 50.	.. Do.	Do.	Do.	Do.	Do.	Do.
284. Tidhi ..	Grave Yard .. Area 5 gunthas. Value Rs. 100.	.. Do.	Do.	Do.	Do.	Do.	Do.
285. Do. ..	Grave Yard .. Area 3 gunthas. Value Rs. 50.	.. Do.	Do.	Do.	Do.	Do.	Do.
286. Do. ..	Dargah Peer Sk. Maroof .. Area 25×18 ft. Value Rs. 300.	.. Do.	Do.	Do.	Do.	Do.	Do.
287. Tunki ..	Grave Peer Chand Khan .. Area 12×10 ft. Value Rs. 20.	.. Do.	Do.	Do.	Do.	Do.	Do.
288. Talwada ..	Ashoor Khana .. Area 40×30 ft. Value Rs. 2,000.	.. Do.	Do.	Do.	Do.	Do.	Do.
289. Do. ..	Dargah Mahboob Subhani .. Area 24×12 ft. Value Rs. 1,000.	.. Do.	Do.	Do.	Do.	Do.	Do.



Details of immovable properties assessed at more than Rs. 5 or valued at more than Re. 1				Other properties			Details of the properties	Cash Grant or annuities if any received from Govt. (17)	Estimated annual income	
Village	Survey No.	Area	Assessment	Village where situated	Site on which situated	Boundaries				
(9)	(10)	(11)	(12)	(13)	(14)	(15)	(16)	(17)	(18)	
..	Rs.	Situated in the land of Sirpat.
..	Situated in S. No. 1, west of the village.
..	Situated in gaathan land.
..	Situated in the north of village.
..	Situated adjacent to gaathan.
..	Situated towards east of Dargah.
..	Situated in S. No. 18.
..	Situated towards north of village.
..	East—Public way West—Masjid. North—Public way. South—House of Bhikan.
..	Situated in Inami land.
..	Adjacent to gaathan.
..	Situated towards west of village.
..	70	2 16	3 20	50 Towards west of village. Note—S. No. 70 is under Government Supervision.
..	Towards north of village.
..	Situated west side of the village.
..	Towards north of village.
..	Towards west of the village.
..	East—Open place. West—House of Bapu Rao. North—House of Osman. South—Public way.
..	Situated in the land of Shri Nawaz Khan.

District Aurangabad

Serial No. and village	Name of the Wakfs	Whether the wakf is a shia or sunni wakfs	Object of the wakfs	Name of the wakf	Date and year or creation of the wakf	Details of wakfs deeds or deeds	Name of the mutawalli
(1)	(2)	(3)	(4)	(5)	(6)	(7)	(8)
290. Talwada ..	Grave Yard .. Area 100×100 ft. Value Rs. 200. Sunni	Religious	Ack. Endt.	Not available	Not available	Muslim Panch Mana- ging.
291. Do. ..	Grave Peer Saheb .. Area 12×12 ft. Value Rs. 25. Do.	Do.	Do.	Do.	Do.	Do. ..
292. Do. ..	Grave Peer Saheb .. Area 15×12 ft. Value Rs. 30. Do.	Do.	Do.	Do.	Do.	Do. ..
293. Do. ..	Iadgah .. Area 30×18 ft. Value Rs. 200. Do.	Do.	Do.	Do.	Do.	Do. ..
294. Do. ..	Masjid .. Area 30×15 ft. Value Rs. 8,000. Do.	Do.	Do.	Do.	Do.	Shri Chemu Nathe Khan.
295. Titarkheda ..	Grave Peer Saheb .. Area 10×8 ft. Value Rs. 5. Do.	Do.	Do.	Do.	Do.	Muslim Panch Mana- ging.
296. Takli Sagaj ..	Dargah Peer Gaibi Shah .. Area 18×15 ft. Value Rs. 100. Do.	Do.	Do.	Do.	Do.	Do. ..
297. Do. ..	Dargah Peer Chand Khan Wali .. Area 12×9 ft. Value Rs. 90. Do.	Do.	Do.	Do.	Do.	Do. ..
298. Tembhi ..	Grave Chand Peer .. Area 20×18 ft. Value Rs. 100. Do.	Do.	Do.	Do.	Do.	Do. ..
299. Do. ..	Masjid .. Area 20×20 ft. Value Rs. 50. Do.	Do.	Do.	Do.	Do.	Do. ..
300. Veeloni ..	Ashoor Khana .. Area 30×15 ft. Value Rs. 300. Do.	Do.	Do.	Do.	Do.	Do. ..
301. Virgaon ..	Dargah Gaibi Shah Saheb .. Area 15×12 ft. Value Rs. 180. Do.	Do.	Do.	Do.	Do.	Do. ..
302. Vaijapur ..	Ashoor Khana .. Area 20×15 ft. Value Rs. 200. Do.	Do.	Do.	Do.	Do.	Do. ..
303. Do. ..	Ashoor Khana .. Area 30×30 ft. Value Rs. 1,200. Do.	Do.	Do.	Do.	Do.	Do. ..
304. Do. ..	Ashoor Khana .. Area 12×10 ft. Value Rs. 200. Do.	Do.	Do.	Do.	Do.	Do. ..
305. Do. ..	Ashoor Khana .. Area 8×8 ft. Value Rs. 100. Do.	Do.	Do.	Do.	Do.	Do. ..
306. Do. ..	Ashoor Khana .. Area 45×30 ft. Value Rs. 1,000. Do.	Do.	Do.	Do.	Do.	Do. ..




Details of immovable properties
assessed at more than Rs. 5 or
valued at more than Re. 1

Village	Survey No.	Area	Assessment	Other properties			Details of the properties	Cash Grant or annuities if any received from Govt.	Estimated annual income	Remarks
				Village where situated	Site on which situated	Boundaries				
(9)	(10)	(11)	(12)	(13)	(14)	(15)	(16)	(17)	(18)	(19)
		Acres	Rs.						Rs.	
..	Situated towards north of the village near road.
..	East—Public way. West—Gram Sewaks house. North—Public way. South—House of Baba.
..	Situated in the land of Bajirao Rangnath.
..	Situated by the side of road to Neigaon.
..	East—Public way. West—House of Karbhari. North—Public way. South—House of Karbhari.
..	..	2..	Towards south of the village.
..	Situated in the big gate of village.
..	Situated towards south of village.
..	Towards east of Masjid.
..	South of the village.
..	East—Road. West—Open place of Govt. North—House of Bhika. South—Road.
..	Situated in the land of Bal kishan. Gopala.
..	East—Main road. West—House of Mutawalli and lane. North—Do. South—Public way.
..	East—House belonging to Hal-di-wada. West—Road. North—House of Chandu Miyan South—House of Sandu Miyan.
..	Situated in Dargah Mahella.
..	Situated in Arab Galli.
..	Neem tree one Value Rs. 40.	East—Public way. West—Public way. North—House of Mutawalli. South—House of Mazhar Saheb.



District Aurangabad



Serial No. and village	Name of the wakfs	Whether the wakf is a shia or sunni wakfs	Object of the wakfs	Name of the wakf	Date and year or creation of the wakf	Details of wakfs deed or deeds	Name of the mutawalli
(1)	(2)	(3)	(4)	(5)	(6)	(7)	(8)
307. Vajapur ..	Chilla Mahboob Subhani Area 32 × 28 ft. Value Rs. 1,200.	.. Sunni	Religious	Ack. Endt.	Not available	Not available	Muslim Panch Manag- ing.
308. Do. ..	Chilla Mahboob Subhani Area 111 × 107 ft. Value Rs. 200.	.. Do.	Do.	Do.	Do.	Do.	Do.
309. Do. ..	Dargah Satu Sayed .. Area 10 × 7 ft. Value Rs. 1,000.	.. Do.	Do.	Do.	Do.	Do.	Do.
310. Do. ..	Dargah Bargat Shah Miyan .. Area 15 × 10 ft. Value Rs. 150.	.. Do.	Do.	Do.	Do.	Do.	Do.
311. Do. ..	Dargah Haji Mahboob Pasha Area One acre. Value Rs. 400.	.. Do.	Do.	Do.	Do.	Do.	Do.
312. Do. ..	Dargah Shah Dawal Malik .. Area 120 × 60 ft. Value Rs. 1,000.	.. Do.	Do.	Do.	Do.	Do.	Do.
313. Do. ..	Dargah Sharief Khan Area 6 gunthas. Value Rs. 250.	.. Do.	Do.	Do.	Do.	Do.	Do.
314. Do. ..	Grave Yard .. Area one acre. Value Rs. 1,000.	.. Do.	Do.	Do.	Do.	Do.	Do.
315. Do. ..	Grave Yard .. Area one acre. Value Rs. 1,200	.. Do.	Do.	Do.	Do.	Do.	Do.
316. Do. ..	Grave Yard .. Area 2 acres. Value Rs. 2,000.	.. Do.	Do.	Do.	Do.	Do.	Do.
317. Do. ..	Masjid .. Area 30 × 30 ft. Value Rs. 300.	.. Do.	Do.	Do.	Do.	Do.	Do.
318. Do. ..	Masjid and Grave Yard .. Area 20 × 20 and 40 × 40 ft. Value Rs. 3,000.	.. Do.	Do.	Do.	Do.	Do.	Do.
319. Do. ..	Masjid .. Area 20 × 20 ft. Value Rs. 200.	.. Do.	Do.	Do.	Do.	Do.	Do.
320. Do. ..	Masjid (Demolished) Area 12 × 10 ft. Value Rs. 100.	.. Do.	Do.	Do.	Do.	Do.	Do.
321. Do. ..	Masjid Syed Sadat .. Area 7 × 7 ft. Value Rs. 200.	.. Do.	Do.	Do.	Do.	Do.	Do.



Details of immovable properties
assessed at more than Rs. 5 or
valued at more than Re. 1

Village	Survey No.	Area	Assess- ment	Other properties		Details of the properties	Cash Grant or annuities if any received from Govt.	Esti- mated value	Remarks
				Village where situated	Site on which situated				
(9)	(10)	(11)	(12)	(13)	(14)	(15)	(16)	(17)	(18)
		Acres	Rs.						Rs.
..	One shop. Area 1 x 10 ft. value Rs. 1,500.
									East—Main Road. West—House of Azam. North—Way. South—House of Raja Tailor.
..	One tamarind tree. Value Rs. 40.
									East—Open place. West—Public way. North—Main road. South—Open place of post office.
..	Neem trees—13 Tamarind—1. Kawit—1. Value Rs. 1,000
									East—House of Qazi. West—House of Ramrao. North—Land owned by Shri Punjaji. South—Road to Chandgaon.
..
									East—Public way. West—Masjid. North—House of Syed Amin. South—Public way.
..
									Situated in S. No. 444.
..	Open plot. 30 x 20 ft. Value Rs. 2,000 One room. Value Rs. 4,000 One well. Value Rs. 1,000 One Neem tree. value Rs. 50.
									East—Shop of Gokulchand. West—House of Dhondiram. North—Main road. South—House of Dhondiram.
..
									East—House of Govind. West—Main road. North—House of Govind South—Hanuman Temple.
..
									Situated by the Masjid and Dargah.
..
									East—Land of Daula Khan. West—River. North—Land of Daula Khan. South—Bazar.
..
									Situated near Dargah.
..
									East—House of Baburao. West—Main Road. North—Main road. South—Main road.
..
									East—House of Mohiuddin. West—Government road. North—Open place of Mohi- uddin. South—Government land.
..
									All sides open space.
..
									All sides gaathan land.
..
									East—Open place. West—Road. North—House of Noor Mohd. South—Public way.

District Aurangabad




Serial No. and village	Name of the Wakfs	Whether the wakf is a Shia or Sunni wakfs	Object of the wakfs	Name of the wakf	Date and year or creation of the wakf	Details of wakfs deeds	Name of the mutawalli
(1)	(2)	(3)	(4)	(5)	(6)	(7)	(8)
322. Vaijapur ..	Mazar Shah Sharfuddin Area 12 × 10 ft. Value Rs. 100.	.. Sunni	Religious	Ack. Endt.	Not available	Not available	Muslim Panch Manag- ing.
323. Wakala ..	Ashoor Khana, in front of Mas- jid. Area 30 × 15 ft. Value Rs. 150.	Do.	Do.	Do.	Do.	Do.	Do. ..
324. Do. ..	Grave Yard .. Area 6 gunthas. Value Rs. 500.	Do.	Do.	Do.	Do.	Do.	Do. ..
325. Do. ..	Grave Yard .. Area 50 × 50 ft. Value Rs. 300.	Do.	Do.	Do.	Do.	Do.	Do. ..
326. Do. ..	Grave Yard .. Area 45 × 35 ft. Value Rs. 500.	Do.	Do.	Do.	Do.	Do.	Do. ..
327. Do. ..	Idgah .. Area 50 × 40 ft. Value Rs. 200.	Do.	Do.	Do.	Do.	Do.	Do. ..
328. Do. ..	Masjid .. Area 75 × 60 ft. Value Rs. 1,000.	Do.	Do.	Do.	Do.	Do.	Do. ..
329. Do. ..	Takiya (without roof) Area 50 × 40 ft. Value Rs. 1,000.	Do.	Do.	Do.	Do.	Do.	Do. ..
330. Do. ..	Takiya .. Area 18 × 12 ft. Value Rs. 50.	Do.	Do.	Do.	Do.	Do.	Do. ..
331. Wadji ..	Ashoor Khana Area 50 × 15 ft. Value Rs. 2,500.	Do.	Do.	Do.	Do.	Do.	Do. ..
332. Do. ..	Chilla Peer Saheb Area 10 × 8 ft. Value Rs. 10.	Do.	Do.	Do.	Do.	Do.	Do. ..
333. Do. ..	Chilla Peer Mahboob Subhani Area 18 × 12 ft. Value Rs. 30.	Do.	Do.	Do.	Do.	Do.	Do. ..
334. Do. ..	Chilla Peer Chand Shah Wali Area 12 × 12 ft. Value Rs. 50.	Do.	Do.	Do.	Do.	Do.	Do. ..
335. Do. ..	Grave Yard .. Area one acre. Value Rs. 100.	Do.	Do.	Do.	Do.	Do.	Do. ..
336. Do. ..	Idgah .. Area 40 × 30 ft. Value Rs. 400.	Do.	Do.	Do.	Do.	Do.	Do. ..
337. Do. ..	Masjid .. Area 30 × 20 ft. Value Rs. 500.	Do.	Do.	Do.	Do.	Do.	Do. ..



Details of immovable properties assessed at more than Rs. 5 or valued at more than Re. 1				Other properties			Details of the properties	Cash Grant or annuities if any received from Govt.	Estimated annual income	Remarks
Village	Survey No.	Area	Assessment	Village where situated	Site on which situated	Boundaries				
(9)	(10)	(11) Acres	(12) Rs.	(13)	(14)	(15)	(16)	(17)	(18) Rs.	
..	East—Public way. West—Public way. North—Public way. South—Open place of Ashoor Khana.
..	East—Open place. West—Public way. North—Public way. South—House of Mahipath.
..	Situated in S. No. 38.
..	Situated in S. No. 73.
..	Situated in the North of village.
..	Situated in S. No. 370.
..	Two rooms without roof. Value Rs. 800.	East—Public way. West—Public way. North—House of Mohiuddin. South—House of Sk. Lalu.
..	Platform. Area 40 × 30 ft. in front of Takiya. Value Rs. 2,500.	Towards east in S. No. 73.
..	Situated in S. No. 38.
..	Towards west of village, near Masjid.
..	Situated in Masjid.
..	Situated in front of Masjid.
..	Situated in the land of Shri Gafoor.
..	Situated towards west of village near Dargah.
..	By the side of Dargah Shah Dawal.
..	One wall clock, Jainamaz. Value Rs. 65.	Towards west of the village in gothan land.

District Aurangabad

Serial No. and village	Name of the Wakfs	Whether the wakf is a shja or sunni wakfs	Object of the wakfs	Name of the wakf	Date and year or creation of the wakf	Details of wakfs deed or deeds	Name of the mutawalli
(1)	(2)	(3)	(4)	(5)	(6)	(7)	(8)
338. Wanjargaon	Dargah Mahboob Subhani .. Area 30 × 22 ft. Value Rs. 300.	Sunni	Religious	Ack. Eddt.	Not available	Not available	Muslim Parish Manag- ing.
339. Do. ..	Grave Yard .. Area 20 gunthas. Value Rs. 100.	Do.	Do.	Do.	Do.	Do.	Do.
340. Zolegaon ..	Grave Peer Mahboob Subhani. Area 20 × 18 ft. Value Rs. 110.	Do.	Do.	Do.	Do.	Do.	Do.
341. Do. ..	Grave Peer Saheb .. Area 8 × 6 ft. Value Rs. 20.	Do.	Do.	Do.	Do.	Do.	Do.



Details of immovable properties
assessed at more than Rs. 5 or
valued at more than Re. 1

Other properties

Details of
the
properties

Cash
Grant
or
annuities
if any
received
from
Govt.

Estimate
annual
income



Village	Survey No.	Area	Assess- ment	Village where situated	Site on which situated	Boundaries				
(9)	(10)	(11)	(12)	(13)	(14)	(15)	(16)	(17)	(18)	
		Acres	Rs.						Rs.	
..	Towards north of village.
..	Towards south of village in gaathan.
..	Situated in the land of Shri- Dhondiram.
..	Towards north of the village.

BY SECRETARY, MARATHWADA WAKF BOARD

NOTICE

No. WKF-SIA-4664-73.—The Marathwada Wakf Board, Aurangabad, under their Resolution No. 1362, dated 19th March 1972, had proposed to sell the residential house a wakf property Municipal No. 2—13—48 situated at Bhaji Bazar, Aurangabad, for consideration of Rs. 25,000 to one Shri Sumermal Surana, a tenant of the said house.

Objection and suggestion are invited from all the interested persons, which will be received by the undersigned within a period of THIRTY DAYS from the date of publication of this NOTICE in the Government Gazette.

This NOTICE is issued under sub-rule (3) of Rule 5 of Maharashtra (Marathwada) Wakf Rules, 1961.

Aurangabad :
The 5th July 1973.

SYED YASEEN,
Secretary,
Marathwada Wakf Board, Aurangabad.

BY SECRETARY, MARATHWADA WAKF BOARD

CORRIGENDUM

A list of Sunni Wakf in Form A is published in the Government Gazette, dated 3rd May 1973 on page 14, No. 87, in column (2)—

For

"Dargah Shah Garib Alam with Masjid and graveyard Katwal-pura in S. No. 86, Area 4 Acres 31 gunthas, Value Rs. 8,000."

Read

"Dargah Shah Garib Alam with Majid and Graveyard Katwal-pura in S. No. 88, Area 4 Acres 31 gunthas, value Rs. 8,000."

Aurangabad :
The 26th June 1973.

SYED YASEEN,
Secretary,
Marathwada Wakf Board, Aurangabad.

BY SECRETARY, MARATHWADA WAKF BOARD

No. WKF-MIS-4106-73.—Whereas the Government of Maharashtra under sub-section 5 (1) of section 4 of Wakf Act, 1954, has forwarded a list of Wakf properties to the Marathwada Wakf Board for publication after scrutiny;

The Marathwada Wakf Board after the scrutiny is publishing the list of Wakf under sub-section 5 (2) of section 4 of the said Act. If a dispute arises as to whether or not the property specified in the list is Wakf property or it pertains to Sunni or Shia Wakf, the Board, Mutawalli, or the person interested may institute a suit in a Civil Court as laid down in section 6 (1) within a period of one year from the date of publication of list of Wakf under sub-section (2) of section 5.

Aurangabad :
The 22nd May 1973.

SYED YASEEN,
Secretary,
Marathwada Wakf Board, Aurangabad.

FORM A

(See Rule 4)

**LIST OF (SUNNI) WAKFS IN THE HYDERABAD AREA
OF THE STATE OF MAHARASHTRA**


PART B

[Wakfs having an annual income of more than ten thousand rupees or having properties valued at rupees one lakh.]

PART B

Wakfs having an annual income of more than Ten thousand rupees or having properties valued at rupees One Lakh

District Aurangabad



Serial No. and village	Name of the Wakfs	Whether the wakf is a shia or sunni wakfs	Object of the wakfs	Name of the wakf	Date and year or creation of the wakf	Details of wakfs deed or deed	Name of the mutawalli
(1)	(2)	(3)	(4)	(5)	(6)	(7)	(8)
1. Bhamathan ..	Dargah Hazrath Sk. Farid Saheb and Grave Yard. Area one acre 20 guntas. Value Rs. 20,000.	Sunni ..	Religious	Ack. Endt.	Not available	M. No. 1745. dated 20th Bahman 1302, Fasli.	Shri Ameeruddin s/o Sale Mohammed.
2. Vaijapur ..	Jame Masjid and Dagah Husain Shah Wali. Area 170 x 100 ft. Value Rs. 70,000.	Do.	Do.	Do.	Do.	(1) M. No. 2145, dated 20th Teer, 1323, Fasli. (2) M. No. 996, dated 31st Farwardi, 1297, Fasli.	Shri Syed Osman s/o Syed Gulam Hussain, Noor Jahan Begum and Saeedullah Qadri.
	<u>90,000</u>						



Details of immovable properties
assessed at more than Rs. 5 or
valued at more than Re. 1.

Other properties

Details of
the
properties

Cash
Grant
or
annuities
if any
received
from
Govt.

Estimated
annual
income

Village	Survey No.	Area	Assess- ment	Village where situated	Site on which situated	Boundaries				
(9)	(10)	(11)	(12)	(13)	(14)	(15)	(16)	(17)	(18)	(19)
		A. gs.	Rs. p.						Rs.	
Bhama- than.	141	22 14	28 28	12,000.	Situated in S. No. 151.
	142	21 02	31 72							
	143	31 17	38 58							
	144	22 05	34 28							
	145	21 19	26 58							
	146	29 35	36 86							
	147	36 31	54 81							
	148	36 20	28 28							
	149	37 10	54 86							
	150	17 37	19 72							
	151	08 09	06 42							
	152	25 25	43 28							
	153	30 00	44 56							
	13	341 24	448 35							
(As per J. B. No. 9)										

Hamra- pur.	57	24 31	36 86
	59	22 19	26 56

(As per V. F. VII-XII).

Value Rs. 1,30,000

Vaija- pur.	550	23 04	35 14	Vaija- pur.	Two Rooms. One big hall. Area 35 × 15 ft. One well, value Rs. 1,500. 7 neem trees. 1 Beri tree. 1 Gondni tree. Value Rs. 500.	Inside Masjid.	Jainamaz Wall Clock etc. Value Rs. 360	Rs. 17,000	East—House of Vithal Seth and others. West—Malgies of Jame Masjid. North—Shop of Ranchod Das, Main Road and House of Kashinath Bhatya. South—Public way.
	166	26 29	40 14						
	167	22 31	42 86						
	91	06 05	10 48						
	92	06 39	11 78						
	93	07 39	13 57						
	96	14 39	22 28						
	125	16 39	22 28						
	128	27 09	30 00						
	129	26 11	28 00						
	130	16 31	17 14						
	134	17 19	15 48						
	136	28 20	25 28						
	146	09 34	08 56						
Jategaon	7	26 07	23 00						
	8	28 18	30 00						
Golwadi	38	15 16	14 00						
	39	28 11	28 00						

Value Rs. 2,00,000

3,30,000

2,000

360

29,000



FORM A

(See Rule 4)

**LIST OF (SUNNI) WAKFS IN THE HYDERABAD AREA
OF THE STATE OF MAHARASHTRA**

PART C

[Means other than those shown in category A and B.]

PART C

Means other than those shown in Category A and B



District Aurangabad


Serial No. and village	Name of the Wakfs	Whether the wakf is a shia or sunni wakfs	Object of the wakfs	Name of the wakf	Date and year or creation of the wakf	Details of wakfs deed or deeds	Name of the mutawalli
(1)	(2)	(3)	(4)	(5)	(6)	(7)	(8)
1. Akodisagaj ..	Masjid. Area 30 × 20 ft. Value Rs. 500. Sunni	Religious	Ack. Endt.	Not available	M. No. 2056, 20th Safar, 1322, Hijri.	Shri Fazal Ali s/o Qutubuddin.
2. Agarsaigaon ..	Dargah Area 20 × 15 ft. Value Rs. 300. Do.	Do.	Do.	Do.	M. No. 30407 dated 8th Jamadi-us-sani, 1303, Hijri.	Shri Mahboob Ali Shah
3. Awalgaon ..	Takiya Chand Khan Wali Area 20 × 20 ft. Value Rs. 300. Do.	Do.	Do.	Do.	M. No. 1170, dated 27th Ardi Behist, 1298, Fasli.	Shri Nuder Shah Garib Shah.
4. Bhaigaon-Gan- gapur.	Dargah Dawal Malik Area 15 × 15 ft. Value Rs. 100. Do.	Do.	Do.	Do.	Not available	Shri Mahboob Hyder Bhai.
5. Babulgaon ..	Masjid Area 40 × 40 ft. Value Rs. 5,000. Do.	Do.	Do.	Do.	M. No. 2429, 22nd Shaban, 1301, Hijri. (As per Re- gister Mash Mashrooti.)	Shri Sk. Gafoor, Sk. Chand.
6. Borser ..	Masjid Area 55 × 45 ft. Value Rs. 7,000. Do.	Do.	Do.	Do.	M. No. 1123, 31 Shahrewar, 1297, Fasli.	Shri Gulam Khan
7. Bhangi ..	Dargah Shah Dawal Saheb .. area 15 × 15 ft. Value Rs. 200. Do.	Do.	Do.	Do.	M. No. 20408 of 1300 Hijri.	Shri Dagdu Punjaji.
8. Bhaur ..	Masjid Area 30 × 20 ft. Value Rs. 2,500. Do.	Do.	Do.	Do.	M. No. 1200, 12th Teer, 1298 Fasli.	Shri Jamal Shah.
9. Babtra ..	Masjid Area 18 × 15 ft. Value Rs. 1,500. Do.	Do.	Do.	Do.	M. No. 1085, 19th Teer, 1297, Fasli.	Shri Budhan Shah Lal Shah.
10. Belgaon ..	Dargah Murshad Shah Wali Area 15 × 15 ft. Value Rs. 700. Do.	Do.	Do.	Do.	M. No. 17216 18th Zilhaj. 1299, Hijri.	Shri Baba Shah Lal Shah.
11. Bhalgaon ..	Dargah Chand Shah Wali Area 20 × 18 ft. Value Rs. 300. Do.	Do.	Do.	Do.	M. No. 1593, 31st Teer, 1301. Fasli.	Shri Shamsuddin s/o Bhikan Shah.



Details of immovable properties
assessed at more than Rs. 5 or
valued at more than Re. 1

Village	Survey No.	Area	Assessment	Other properties			Details of the properties	Cash Grant or annuities if any received from Govt.	Estimated annual income	Remarks
				Village where situated	Site on which situated	Boundaries				
(9)	(10)	(11)	(12)	(13)	(14)	(15)	(16)	(17)	(18)	(19)
			A. gs. Rs. Paise						Rs.	
Akodi-Sagaj.	1 44	0 39 3 86	3 86 3 00	100	East—Open land and way to Gram Panchayat Office. West—Open land and gaathan. North—Way to village Bhagoor-gaon. South—Agri. land of Sayaji.
		(As per J. B. No. 9)	Value Rs. 2,000							
Agar-Saigaon.	59	8 10 6 00	6 00	300	East Way to village Jamgaon West—Open land of gaathan. North—Open land and way to gram panchayat office. South—Nala.
		(As per J. B. No. 9)	Value Rs. 5,000.							
Awal-gaon.	1	7 10 5 31	5 31	..	1 neem tree. V. Rs. 25..	Situated in S. No. 1. Note.—At present S. No. 1 is uncultivable and the villagers have established their Khalwadies in S. No. 1.
		(As per V. F. VII-XII)	Value Rs. 3,000.							
Bhaigaon-Gangapur.	13	11 01 12 00	12 00	300	Situated in S. No. 13.
		(As per J. B. No. 9)	Value Rs. 5,000							
Babul-gaon.	142 143	27 07 29 50	29 50 51 00	..	1 well. Value Rs. 1,500	..	Jainamaz, etc.	..	1,200	East—Open yard of Dargah. West—Public way to gram panchayat. North—House of Sk. Sultan. South—Public way.
		Value Rs. 25,000					Value Rs. 464.			
Borser	43	6 18 6 86	6 86	Wall Clock Jainamaz, etc.	..	1,000	East—Gram Panchayat Office. West—Lane and house of Ham-med. North—Open space and Well. South—Public way.
		(As per J. B. No. 9)	Value Rs. 8,000				Value Rs. 175.			
Bhingi	23	04 22 03 86	03 86	..	1 Banyan tree.	300	Situated on the Hillock Gairan Land.
	27	2 11 2 00	2 00	..	1 Neem tree. Value Rs. 100.		
		(As per J. B. No. 9)	Value Rs. 3,000.							
Bhaur	57	2 34 5 29	5 29	150	East—Public way. West—House of Fakir. North—Public way. South—Public way.
		(As per J. B. No. 9)	Value Rs. 2,000.							
Babtara	35/1	30 00 9 52	9 52	1,000	East—Public way. West—House of Maroti. North—House of Maroti. South—Chawdi.
		(As per J. B. No. 9)	Value Rs. 20,000.							
Belgaon	43/2	3 19 5 00	5 00	100	East—S. No. 43/2. West—Gaathan. North—Gaathan. South—Gaathan.
		(As per J. B. File of 1335 Fasli)	Value Rs. 1,500.							
Bhalgaon	4	2 33 5 00	5 00	100	Situated in old Abadi, Southern side of Gadhi.
		(As per J. B. of 1354 Fasli).	Value Rs. 2,000.							

District Aurangabad



Serial No. and Village	Name of the Wakfs	Whether the wakf is a shia or sunni wakfs	Object of the wakfs	Name of the wakf	Date and year of creation of the wakf	Details of wakfs deed or deeds	Name of the mutawalli
(1)	(2)	(3)	(4)	(5)	(6)	(7)	(8)
12. Chandgaon ..	Masjid .. Area 70 × 55 ft. Value Rs. 5,000. Sunni	Religious	Ack. Endt.	Not available	Not available	Smt. Qamerunisa Begum, Bilqees Begum and others.
13. Chinchadgaon	Dargah Bale Peer .. Area 20 × 15 ft. Value Rs. 700. Do.	Do.	Do.	Do.	M. No. 24738 7th Ramzan 1301, Hijri.	Shri Bhikan Qasim Shah, Inamdar.
14. Chandegaon	Dargah Chand Bibi .. Area 50 × 35 ft. Value Rs. 7,000. Do.	Do.	Do.	Do.	M. No. 25857 10th Ziqad, 1301, Hijri. (As per Register Mash Mash-ruti).	Shri Sk. Faquir Sk. Ibrahim.
15. Dawala ..	Masjid .. Area 20 × 15 ft. Value Rs. 3,000. Do.	Do.	Do.	Do.	M. No. 242, dated 13th Ardi Behisht, 1296, Fasli.	Shri Abbas Ali Khairat Ali.
16. Dak Pimpal-palgaon.	Dargah .. Area 25 × 20 ft. Value Rs. 500. Do.	Do.	Do.	Do.	M. No. 25857 10th Ziqad 1301, Hijri. (As per register mash Mashrooti.)	Shri Sk. Faqir s/o Sk. Ibrahim.
17. Dongaon ..	Masjid (Demolished) Area 15 × 12 ft. Value Rs. 200. Do.	Do.	Do.	Do.	Not available	Shri Mohiuddin Saheb.
18. Dhondalgaon	Masjid .. Area 45 × 30 ft. Value Rs. 6,000. Do.	Do.	Do.	Do.	M. No. 3945 30th Ziqad, 1295, Hijri. (As per register Mash Mashrooti.)	Shri Dada s/o Zainuddin.
19. Faqirabad ..	Masjid (only wells) Area 15 × 15 ft. Value Rs. 800. Do.	Do.	Do.	Do.	Not available	Shri Hamid Khan Saheb Khan.
20. Garaj ..	Dargah Haji Peer .. Area 25 × 25 ft. Value Rs. 100. Do.	Do.	Do.	Do.	M. No. 29532 3rd Shaban, 1307, Hijri, (As per register Mash Mashrooti.)	Shri Sk. Baban Makhan Bhai.
21. Gawardhanpur	Dargah Chand Shah Wali .. Area 20 × 20 ft. Value Rs. 700. Do.	Do.	Do.	Do.	M. No. 1530, 30th Aban, 1300, Hijri. (As per register Mash Mashrooti.)	Shri Shamsuddin Bhikan Shah, r/o Sarola.
22. Ghogargaon ..	Dargah Peer Haqani Baba .. Area 100 × 70 ft. Value Rs. 5,000. Do.	Do.	Do.	Do.	M. No. 20825 11th Ramzan, 1301, Hijri.	Shri Chand Bhai Dada Bhai.
23. Hilalpur ..	Masjid .. Area 30 × 24 ft. Value Rs. 200. Do.	Do.	Do.	Do.	M. No. 1844, of 1300, Hijri. (As per register Mash Mashrooti.)	Shri Baban Maddu.



Details of immovable properties assessed at more than Rs. 5 or valued at more than Re. 1				Other properties			Details of the properties	Cash Grant or annuities if any received from Govt. (17)	Estimated annual income (18)	Remarks
Village	Survey No.	Area	Assessment	Village where situated	Site on which situated	Boundaries				
(9)	(10)	(11)	(12)	(13)	(14)	(15)	(16)	(17)	(18)	
Chandgaon.	71 72 81	A. gs. 33 08 30 16 26 27	Rs. P. 30 83 31 72 31 72	..	Open plot Area 20 x 15 ft.	In front of Masjid.	1,000	East—Cart way to Vaijapur. West—Open space. North—Cart of way to Vaijapur. South—House of Hanmanta.
		(As per J. B.) Value Rs. 60,000.								
Chinchadgaon.	112	19 15 (As per J. B.) Value Rs. 9,000.	13 75	..	5 tamarind trees 5 neem trees. Value Rs. 500.	1,000	East—Agri. land of Raghunath Vithoba. West—Nala. North—Cart way to Vaijapur. South—S. No.
Chandagaon.	1	30 27 (As per J. B.) Value Rs. 12,000.	31 72	..	2 neem trees. 2 Pipri trees. 1 Saundad tree. Value Rs. 75.	500	Situated in S. No. 1.
Dawala	61	28 20 (As per J. B.) Value Rs. 20,000.	25 72	200	East—Cart way and river. West—Open land and houses. North—Cart way. South—Open land.
Dak Pimpalgaon.	27	33 28 (As per J. B.) Value Rs. 18,000.	16 28	300	Situated on southern side of the village in the fallow land.
Dongaon	2	6 24 (As per J. B.) Value Rs. 4,000.	5 14	200	
Dhondalgaon.	139 460 461 462 496	3 18 36 33 32 13 19 23 9 17	6 58 42 03 37 72 20 25 15 00	Well Clock Jainamraz, etc. V. Rs. 190.	..	1,930	East—Road. West—Lane. North—Cart way to Dhondalgaon. South—Ashoor Khana.
Faquirabad.	48	12 27 (As per J. B.) Value Rs. 4,000.	5 16	200	East—Way and well. West—Public way. North—Open space. South—Public way.
Garaj	66	7 01 Value Rs. 4,000.	10 00	250	Situated in S. No. 66.
Gawardhanpur.	48	06 01 (As per J. B.) Value Rs. 4,000.	11 00	150	Situated in Khalwadi on the south side of the village.
Ghogar-gaon.	10 73 34	33 32 15 35 15 28	25 72 20 58 08 58	3,000	East—Road. West—House of Shri Osman. North—Cart Way. South—H. of Sk. Budhan Sk. Hussain.
Hilalpur..	8	24 33 Value Rs. 10,000.	17 94	230	East—Public way. West—Public way. North—Public way. South—Open space of Jagannath.

District Aurangabad


Serial No. and village	Name of the Wakfs	Whether the wakf is a shia or sunni wakfs	Object of the wakfs	Name of the wakf	Date and year of creation of the wakf	Details of wakfs deed deeds	Name of the mutawalli
(1)	(2)	(3)	(4)	(5)	(6)	(7)	(8)
24. Hamrapur ..	Takiya and Grave Yard Area 50 × 50 ft. Value Rs. 300.	.. Sunni	Religious	Ack. Endt.	Not available	M. No. 1122. 31st Shah- rewar, 1297. Fasli.	Shri Mohd. Shahabud- din.
25. Jambhergaon	Dargah Daud Husaini and Grave Yard. Area 2 guntas. Value Rs. 300.	Do.	Do.	Do.	Do.	Not available	Shri Mahboob Shah Lal Shah.
26. Jalgaon ..	Dargah .. Area 15 × 10 ft. Value Rs. 500. Do.	Do.	Do.	Do.	M. No. 17048 10th Ziqad, 1299, Hijri. (As per Regis- ter Mash Mashrooti).	Mohiuddin Mannu Bhai and Others.
27. Jerul ..	Masjid .. Area 33 × 32 ft. Value Rs. 2,000. Do.	Do.	Do.	Do.	M. No. 1167. 25 Ardibchisht. 1298, Fasli.	Sk. Lal Sk. Nizam and Others.
28. Janefal ..	Dargah Panch Peer .. Area 12 × 10 ft. Value Rs. 100. Do.	Do.	Do.	Do.	M. No. 1744. 20th Bahman, 1302, Fasli.	Syed Chand and Others
29. Do. ..	Masjid .. Area 98 × 68 ft. Value Rs. 3,500. Do.	Do.	Do.	Do.	M. No. 18499. 29th Rabi-us- sani, 1301 Hijri.	Sk. Lal Sk. Mahamed.
30. Jategaon ..	Masjid and Grave Yard Area 60 × 50 ft. Value Rs. 4,000.	.. Do.	Do.	Do.	Do.	M. No. 1178. 27th Ardibchist, 1298, Fasli.	Abdul Khan Saheb Khan.
31. Karanjaon ..	Dargah Hazrath Ladle Ansari. Area 45 × 45 ft. Value Rs. 300.	Do.	Do.	Do.	Do.	M. No. : of 1260 Hijri.	Shri Sk. Kareem S/o Sk. Chand.
32. Khandala ..	Ashoor Khana, Muslim Mahella. Area 44 × 33 ft. Value Rs. 2,500.	.. Do.	Do.	Do.	Do.	M. No. 15252 / 12th Shaban, 1299, Hijri.	Shri Latif Khan.
33. Do. ..	Dargah Sharfuddin Shah Saheb and Masjid. Area 200 × 167 ft. Value Rs. 7,000.	.. Do.	Do.	Do.	Do.	M. No. 5. 27th Bahman, 1296, Fasli.	Sk. Bahru Sk. Jamal.
34. Do. ..	Dargah Chagan Shah Wali .. Area 150 × 66 ft. Value Rs. 2,000.	.. Do.	Do.	Do.	Do.	M. No. 20757. 2nd Ziqad, 1300, Hijri.	Shri Yaseen Shah Hussain Shah.
35. Do. ..	Masjid and Ashoor Khana .. Area 125 × 63 ft. Value Rs. 8,000.	.. Do.	Do.	Do.	Do.	M. No. 320. 8-12-1296, Fasli. (As per Register Mashrooti).	Shri Bhikan Shah- ddin.
36. Khandala ..	Takiya, Teli Galli .. Area 37 × 23 ft. Value Rs. 800. Do.	Do.	Do.	Do.	M. No. 20401. 7th Shawal, 1300, Hijri.	Shri Qader Shah Dagdu Shah.





Details of immovable properties assessed at more than Rs. 5 or valued at more than Re. 1				Other properties			Details of the properties	Cash Grant or annuities if any received from Govt.	Estimated annuities in Rs.	Remarks
Village	Survey No.	Area	Assessment	Village where situated	Site on which situated	Boundaries				
(9)	(10)	(11)	(12)	(13)	(14)	(15)	(16)	(17)	(18)	(19)
		Acres	Rs.						Rs.	
Hamrapur	1	15 19	10 28 (As per J. B.). Value Rs. 4,000.	..	1 Neem tree, Value Rs. 15.	125	Situated in S. No. 1.
Jambhergaon.	89 114	28 11 01 02	20 00 01 25 Value Rs. 9,000.	800	Situated in S. No. 114.
Jalgaon ..	2	10 32	13 50 (As per J. B.). Value Rs. 5,000.	50	Situated in S. No. 2.
Jerul ..	82 72	29 06 22 32	26 52 18 00 (As per J. B.). Value Rs. 20,000.	400	East—Open space. West—Public way. North—Public way. South—Lane and House (Shop of Vishwanath).
Janefal ..	2	14 04	08 14 (As per V. F. VII, XII). Value Rs. 7,000.200	Situated in S. No. 2.
Do.	30 31 39	03 27 25 24 30 29	03 87 16 28 16 28 (As per V. F. VII, XII). Value Rs. 30,000.	..	1 Tamarind tree 1 Neem tree, Value Rs. 100. Open Plot. Area One guntha. Value Rs. 1,000.	..	Wall Clock, Jainamaz etc. Value Rs. 517.	..	3,000	East—Chawdi. West—Public way. North—Public way. South—Well and Gaothan.
Jategaon	51	32 23	27 46 (As per J. B.). Value Rs. 12,000.	..	1 Tamarind tree Value Rs. 70.	..	Jainamaz etc. Value Rs. 45.	..	900	East—Public way. West—Open space. North—House of Hussain Patel. South—Public way.
Karanjgaon.	71	12 27	11 45 (As per J. B.). Value Rs. 8,000.	Karanjgaon.	One open plot. Area 4 acre, 12 guntas Value Rs. 2,000. One Room. Value Rs. 300.	600	Situated in S. No. 71.
Khandala	156	08 08	09 20 (As per J. B.). Value Rs. 5,000.	..	1 Neem tree	500	East—Public way. West—Open space. North—Open space. South—House of Baba Bhai.
Do.	89	03 24	05 59 (As per V. F. VII, XII). Value Rs. 4,000.	..	2 Neem trees Value Rs. 100.	200	East—Public way. West—Cart way to Janephal. North—Open land and Dargah Chagan Shah Wali. South—Weekli Bazar place.
Do.	80 91	07 31 01 27	06 86 01 50 (As per J. B.). Value Rs. 7,000.	..	2 Neem trees	200	East—Cart way to Janephal. West—Cart way to Bhaigaon. North—Open land. South—Open land and Dargah Sharfudin.
Do.	116 139 140	19 24 16 37 07 36	20 56 37 72 36 00 Value Rs. 7,000.	..	1 Well Value Rs. 3,000 2 Neem trees Value Rs. 200.	..	Wall clock, etc. Value Rs. 200.	..	3,000	East—House of Shahbuddin. West—Lane. North—Open space. South—Road.
Khandala	110	07 20	10 56 (As per J. B.). Value Rs. 15,000.	..	1 Neem tree Value Rs. 25.	500	East—Way. West—Open space. North—House of Thama Mali South—Way and house of Qader.

District Aurangabad.



Serial No. and village	Name of the Wakfs	Whether the wakf is a shahi or sunni wakfs	Object of the wakfs	Name of the wakf	Date and year of creation of the wakf	Details of wakfs deed or deeds	Name of the mutawalli
(1)	(2)	(3)	(4)	(5)	(6)	(7)	(8)
37. Kiratpur ..	Masjid (Open space) Area 25×25 ft. Value Rs. 3,000.	.. Sunni	Religious	Ack. Endt.	Not available	M. No. 242. 13th Teer, 1296, Fasli. (Asper Register Mash Mashruti).	Shri Omer Ali S/o Vaijapur.
38. Kautgaon ..	Dargah Syed Saheb .. Area 70×50 ft. Value Rs. 1,700.	.. Do.	Do.	Do.	Do.	M. No. 1169. 27th Ardibehi- sht, 1298, Fasli.	Shri Sk. Osman Shah S/o Papa Shah.
39. Lasurgaon ..	Dargah Khawja Moinuddin Area 25×25 ft. Value Rs. 200.	Do.	Do.	Do.	Do.	M. No. 1106. 10th Shahrewar, 1298, Fasli. (Asper Register Mash Mashruti).	Shri Faizullah Baig Rahim Baig.
40. Do. ..	Dargah (Chilla) Zar Zari .. Zar Baksh. Area 25×20 ft. Value Rs. 2,000.	.. Do.	Do.	Do.	Do.	M. No. 1077. 4th Rabi-ul- awal, 1295, Hijri. (Asper Register Mash Mashruti).	Shri Tameezuddin and Dadu.
41. Do. ..	Jame Masjid .. Area 75×40 ft. Value Rs. 7,000.	.. Do.	Do.	Do.	Do.	Not available	Shri Sandu Miyan Saheb.
42. Do. ..	Takiya Faqir .. Area 60×45 ft. Value Rs. 1,000.	.. Do.	Do.	Do.	Do.	M. No. 3055&54 17th Shahrewar, 1302, Fasli. (Asper Register Mash Mashruti).	Amir Shah Husain Shah.
43. Lakh Ganga..	Masjid ((delapidated)) Area 20×20 ft. Value Rs. 2,000.	.. Do.	Do.	Do.	Do.	M. No. 474. 28th Aban, 1296, Fasli. (Asper Register Mash Mashruti).	Shri Budhan Shah Jaggu Shah.
44. Loni, Bk. ..	Masjid .. Area 35×35 ft. Value Rs. 800.	.. Do.	Do.	Do.	Do.	M. No. 17930 6th Jamadi-us- sani, 1300, Hijri (Asper Register Mash Mashruti).	Jan Khan, Imam Khan.
45. Loni Kd. ..	Dargah Bhikan Shah Wali .. Area 15×15 ft. Value Rs. 600.	.. Do.	Do.	Do.	Do.	M. No. 22251. 5th Rabi-ul-awal, 1301, Hijri.	Syed S/o Osman.
46. Ladgaon ..	Masjid .. Area 60×30 ft. Value Rs. 5,000.	.. Do.	Do.	Do.	Do.	M. No. 20697 1st Ziqad, 1300 Hijri.	Hameed Khan Saheb Khan.
47. Mali Sagaj ..	Chilla Sk. Fareed Saheb .. Area 20×20 ft. Value Rs. 800.	.. Do.	Do.	Do.	Do.	M. No. 28307. dated 19th, Rabi-us-sani, 1302, Hijri. (Asper Register Mash Mashruti).	Shri Qader Nasib Khan.
48. Do. ..	Masjid .. Area 25×15 ft. Value Rs. 500.	.. Do.	Do.	Do.	Do.	M. No. 30412. dated 8th, Jamadi-us-sani, 1303, Hijri.	Shri Qader Nasib Khan.



Details of immovable properties assessed at more than Rs. 5 or valued at more than Re. 1				Other properties			Details of the properties	Cash Grant or annuities if any received from Govt.	Estimated annual income	Remarks
Village	Survey No.	Area	Assessment	Village where situated	Site on which situated	Boundaries				
(9)	(10)	(11)	(12)	(13)	(14)	(15)	(16)	(17)	(18)	
		Acres	Rs.							Rs.
Kiratpur	34	06 23	11 24	..	1 Neem tree	250	East—Way and House of Kachru Punjaba. West—Public way. North—Public way. South—Public way.
		(As per J. B.). Value Rs. 5,000.			Value Rs. 100.					
Kautgaon	9	29 20	22 00	..	1 Banyan tree 1 Tamarind tree 2 Neem trees.	500	East—Cart way to Tembhi. West—Open space. North—Open space. South—Chawadi.
		(As per J. B.). Value Rs. 15,000.			Open plot Area 10 x 10 ft. (Value included in Main wakfs).	In front of the Dargah.				
Lasurgaon	156	06 01	07 08	400	Situated in S. No. 88.
	153	06 06	05 08							
	88	01 08	02 00							
		Value Rs. 6,000.								
Do.	130	13 10	23 00	1,000	Situated in S. No. 137.
	137	16 04	30 00							
	148	15 05	15 00							
	151	00 11	00 50							
		Value Rs. 32,000.								
Lasurgaon	47	10 32	21 00	..	Open space	In front of Masjid.	Wall Clock, Jainamaz, etc.	..	200	East—Open space and Public Road. West—Open space and House of Moti Seth. North—House of Amir Khan. South—House of Pancha.
		(As per J. B.). Value Rs. 7,000.			Area 25 x 25 ft. Value Rs. 1,000.		Value Rs. 350.			
Do.	142	15 11	14 00	700	East—Agri. land. West—River. North—Agriculture land. South—Way to Gram Panchayat Office.
Anafpur.	26	07 05	06 00							
Harsool,	83	03 30	03 00							
Tq. Gan-gapur.		Value Rs. 12,500.								
Lakh-Ganga	10	03 18	05 28	60	East—Public Road. West—House of Maroti. North—Open space. South—Open space.
		(As per J. B.). Value Rs. 3,000.								
Loni, Bk.	83	29 04	30 86	3,000	East—Gram Panchayat Office. West—Khalla. North—S. No. 2. South—Public way.
		(As per J. B.). Value Rs. 30,000.								
Loni, Kd.	23	23 10	23 10	2,000	Situated on south, west side of the village.
		(As per J. B.). Value Rs. 10,000.								
Ladgaon	34/1	18 22	14 56	200	East—Public way. West—Open space. North—House of Abbas. South—Public way and Temple.
		(As per J. B.). Value Rs. 10,000.								
Mali-Sagaj	43	16 00	28 00	1,000	East—Open space and way to Masjid. West—Open land and village Abadi. North—Cart way to Akodi Sagaj. South—Way to Gram Panchayat.
		(As per J. B.). Value Rs. 5,000.								
Do.	37	35 00	31 00	125	East—Dargah Sk. Farid Saheb. West—Open space and Small Nala. North—Cart way to Akodi Sagaj. South—Way to village Abadi.
		(As per J. B.). Value Rs. 12,000.								

District Aurangabad.

Serial No. and village	Name of the Wakfs	Whether the wakf is a Shia or Sunni wakfs	Object of the wakfs	Name of the wakf	Date and year of creation of the wakf	Details of wakfs deed or deeds	Name of the mutawalli
(1)	(2)	(3)	(4)	(5)	(6)	(7)	(8)
49. Makarmatpur	Dargah Shaikh Maroof Area 15×15 ft. Value Rs. 1,200.	.. Sunni	Religious	Ack. Endt.	Not available	M. No. 1176. dated 27th, Ardibehisht, 1298, Fasli.	Shri Lal Shah and Others.
50. Manoor	.. Masjid Area 30×25 ft. Value Rs. 4,000.	.. Do.	Do.	Do.	Do.	M. No. 1700. dated 28th, Teer, 1310, Fasli. (As per Register Mash Mashruti).	Shri Lal Shah Taru Shah.
51. Nandgaon	.. Dargah Chand Khan Waliand Grave Yard. Area 70×55 ft. Value Rs. 600.	.. Do.	Do.	Do.	Do.	M. No. 23766 21st Rajab, 1301, Hijri.	Shri Wazir Bhai Amir Bhai.
52. Nagamthan	.. Masjid Area 30×30 ft. Value Rs. 1,000.	.. Do.	Do.	Do.	Do.	M. No. 25857. dated 18th, Ziqad, 1300, Hijri.	Shri Sk. Farid Sk. Ibrahim, R/o Nagamthan.
53. Pimpalgaon Nagina.	.. Masjid Area 50×30 ft. Value Rs. 4,000.	.. Do.	Do.	Do.	Do.	M. No. 1002. 8th Shaban, 1300, Hijri.	Shri Dada Bhai Peer Bhai.
54. Panvi Bk.	.. Takiya (Ashoor Khana and Grave Yard). Area 95×50 ft. Value Rs. 1,000.	.. Do.	Do.	Do.	Do.	M. No. 25804. 8th Ziqad, 1301, Hijri.	Shri Sandu Shah Khanu Shah and Others.
55. Persoda	.. Masjid Area 35×30 ft. Value Rs. 500.	.. Do.	Do.	Do.	Do.	M. No. 269. 4th Teer, 1296, Fasli. (As per Register Mash Mashruti).	Shri Shaikh Qader.
56. Palkhed	.. Masjid Area 50×40 ft. Value Rs. 3,000.	.. Do.	Do.	Do.	Do.	M. No. 256. 16th Teer, 1313, Fasli. (As per Register Mash Hai Mashruti).	Shri Hyder Ali.
57. Roteagaon	.. Masjid Area 20×16 ft. Value Rs. 1,000.	.. Do.	Do.	Do.	Do.	M. No. 1410. 10th Shahrewar, 1300, Fasli.	Karimuddin Zarifuddin.
58. Raigawhan	.. Masjid Area 25×15 ft. Value Rs. 500.	.. Do.	Do.	Do.	Do.	M. No. 1676. 19th Aban, 1301, Fasli.	Shri Hussain Shah Baban Shah.
59. Shiwar	.. Masjid and Grave Yard Area 100×88 ft. Value Rs. 3,000.	.. Do.	Do.	Do.	Do.	M. No. 2053. 24th Safar, 1322, Hijri.	Shri Kadu Shah Mah-tab Shah and Others.
60. Do.	.. Masjid and Ashoor Khana Area 55×52 ft. Value Rs. 3,500.	.. Do.	Do.	Do.	Do.	M. No. 14834. 4th Shaban, 1299, Hijri.	Shri Zahoor Shah Saidu Shah and Others.




Details of immovable properties assessed at more than Rs. 5 or valued at more than Re. 1				Other properties			Details of the properties	Cash Grant or annuities if any received from Govt.	Estimated annual income
Village	Survey No.	Area	Assessment	Village where situated	Site on which situated	Boundaries			
(9)	(10)	(11)	(12)	(13)	(14)	(15)	(16)	(17)	(18)
		Acres	Rs.						Rs.
Makarmatpur.	46	11 20	08 15 (As per J. B.). Value Rs. 6,000.	250
									East—Open space and Houses. West—Open space and way to Gram Panchayat. North—Cart way to Bhaigaon. South—Agriculture land of Bapu Patel.
Manoor Salegaon	3 7	02 37	04 50 Value Rs. 4,000.	400
									East—Way and Open space of Masjid. West—House of Mutawalli. North—Way and gaathan. South—Public way and Well.
Nandgaon	75	24 23	25 72 Value Rs. 12,000.	..	1 Neem tree Value Rs. 40.	500
									East—Open land. West—Open land. North—Open land. South—Cart way to Panvi village.
Nagamthan	70	18 02	24 00 (As per VII.XII). Value Rs. 8,000.	500
									East—Open space and House of Pandharinath Chimaji. West—Public way. North—House of Fakir Ibrahim. South—Public way.
Pimpalgaon Nagina	83	09 20	12 86 (As per J. B.). Value Rs. 6,000.	..	1 Neem tree	500
									East—Cart way and Grave Yard. West—Public way. North—Well. South—Public way.
Panvi, Bk.	47 107/1 107/2	17 25 17 22 18 13	32 72 17 08 10 08 Value Rs. 20,000.	..	4 Tamarind trees 4 Neem trees, Value Rs. 500. 1 Well (Closed).	1,200
									East—S. No. 2. West—Cart way and Gram Panchayat Office. North—Open space and Kotha of Sandu Shah. South—S. No. 2.
Persoda	1	02 33	05 45 (As per J. B.). Value Rs. 2,000.	400
									East—Open land of Weekly Bazar. West—Open land of Gaathan. North—Nala. South—Way to Gram Panchayat.
Palkhed	1	03 29	06 00 Value Rs. 2,000.	150
									East—Way to village and Gram Panchayat Office. West—Open space of Gaathan and Cart way to Palkhed. North—Nala. South—Open space and Village Abadi.
Rotegaon	26 27 28 37 81 82	25 20 28 19 23 14 03 32 18 14 36 14	18 00 24 00 39 44 05 56 25 72 44 56 Value Rs. 60,000.
									East—Open land. West—Open land and House of Rangnath Bhika. North—Open land of S. No. of Bajirao. South—Open land of S. No. of Bajirao. Note.—These Inam lands have been declared Khalsa.
Raigawhan	53	08 13	08 56 (As per J. B.). Value Rs. 5,000.	200
									East—Cart way to Garaj. West—Public way to Gram Panchayat. North—Open land and village Abadi. South—Open land of Gaathan.
Shiwer	2 691	05 03 16 23	06 58 16 26 Value Rs. 16,000.	..	1 Neem tree Value Rs. 50.	2,000
									Situated in S. No. 2.
Do.	185 843	02 38 02 05	03 00 04 08 (As per V. F. VII.XII). Value Rs. 2,800.	100
									East—Gram Panchayat Office (Chawdi). West—Nala. North—Gaathan land. South—Public way.



District Aurangabad.

Serial No. and Village	Name of the Wakfs	Whether the wakf is a Shia or Sunni wakfs	Object of the wakfs	Name of the wakf	Date and year of creation of the wakf	Details of wakfs deed or deeds	Name of the Mutawalli
(1)	(2)	(3)	(4)	(5)	(6)	(7)	(8)
61. Shivrai	.. Masjid .. Area 50×40 ft. Value Rs. 850. Sunni	Religious	Ack. Endt.	Not available	M. No. 14820. 4th Shaban, 1299, Hijri.	Shri Papa Miyan s/o Saheb Khan.
62. Satana	.. Masjid .. Area 33×28 ft. Value Rs. 4,000. Do.	Do.	Do.	Do.	M. No. 1410. 30th Shahrewar, 1300, Fasli. (As per Register Mash Mashruti.)	Shri Zarifuddin Ami- nuddin.
63. Surala	.. Dargah Haji Saheb, Takiya Fakir. Area 35×15 ft. Value Rs. 800. Do.	Do.	Do.	Do.	Not available	Shri Baban Miyan Hussain Shah.
64. Do.	.. Masjid .. Area 40×25 ft. Value Rs. 2,000. Do.	Do.	Do.	Do.	M. No. 20032. 9th Ziqad, 1300, Hijri. (As per Register Mash Mashruti.)	Shri Sk. Chhote Dada
65. Sawandgaon	.. Masjid .. Area 25×15 ft. Value Rs. 4,000. Do.	Do.	Do.	Do.	M. No. 20504. 16th Shawwal, 1300, Hijri.	Shri Mahboob Shah Chand Shah.
66. Tidhi	.. Masjid and Grave Yard .. Area 50×40 ft. Value Rs. 700. Do.	Do.	Do.	Do.	M. No. 1196 27th Ardibehisht, 1298, Fasli.	Shri Lala Shah.
67. Vaijapur	.. Dargah Syed Ibrahim Shah alias Bodkhe Shah Miyan, Near 'Shanti Niketan.' Area 12×12 ft. Value Rs. 2,000. Do.	Do.	Do.	Do.	Not available	Shri Sk. Basheer s/o Sk. Osman.
68. Do.	.. Dargah Mast Miyan, Dargah Syed Saheb and Masjid and Grave Yard. Area 134×105 & 59×33 ft. Value Rs. 4,200. Do.	Do.	Do.	Do.	Do.	Shri Chand Shah Ja- mal Shah.
69. Do.	.. Dargah Khaja Inayatullah Bande Nawaz, Masjid and Grave Yard. Area 1½ acres. Value Rs. 4,000. Do.	Do.	Do.	Do.	M. No. 474. 28-12-1296, F.	Shri Khaja Karimu- ddin.
70. Do.	.. Dargah Kate Shah Wali .. Area 15×10 ft. Value Rs. 700. Do.	Do.	Do.	Do.	Not available	Shri Papa Shah Bahar Shah.
71. Do.	.. Dargah Hazrath Ruknuddin alias Ashab-e-Rasool. Masjid, Ashoor Khana (Naqar Khana) Tomb of Baija Rani Saheba and Grave Yard. Area 105×75 ft. Value Rs. 30,000. Do.	Do.	Do.	Do.	M. No. 1115 16th Shahrewar, 1297, Fasli.	Hayat Bi, Sk. Chand and Gulam Jeelani.
72. Do.	.. Dargah Sikander Shah Wali .. Area 30×20 ft. Value Rs. 200. Do.	Do.	Do.	Do.	M. No. 20953 9th Ziqad, 1300, Hijri. (As per Register Mash Mashrooti.)	Mahtab Bi Sk. Ahmed.



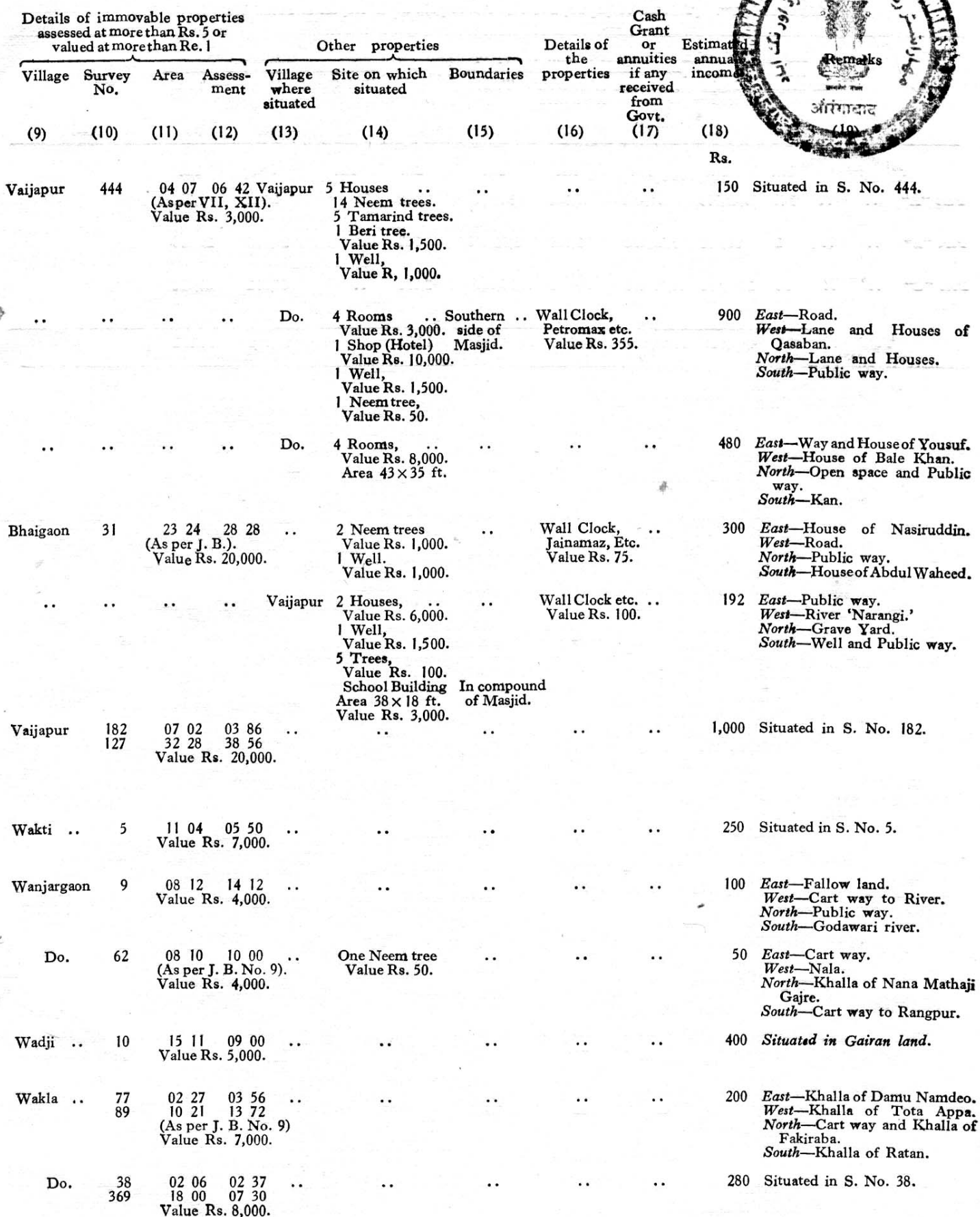


Details of immovable properties assessed at more than Rs. 5 or valued at more than Re. 1				Other properties			Details of the properties	Cash Grant or annuities if any received from Govt.	Estimated annual income	Remarks
Village	Survey No.	Area	Assessment	Village where situated	Site on which situated	Boundaries				
(9)	(10)	(11)	(12)	(13)	(14)	(15)	(16)	(17)	(18)	
									Rs.	
Shivrai	163	07 16	05 00 (As per J. B.) Value Rs. 3,000.	150	East—Public way and Gram Panchayat. West—Open space and Way. North—Lane and Houses. South—Way and Village Base.
Satana ..	55 56	20 31 32 02	12 00 27 47 (As per J. B.) Value Rs. 25,000.	1,200	East—Open space and Well West—Lane and House of Thakaji. North—Public way. South—Public way and School.
Surala	15	06 35	11 14 (As per J. B.) Value Rs. 7,000.	..	13 Tamarind trees 1 Neem tree, Value Rs. 1,500.	700	Situated in S. No. 15.
..	27 29	22 11 27 39	24 86 27 39 (As per J. B.) Value Rs. 30,000.	1,500	East—Public way. West—Public way. North—Public way. South—Lane and house of Babu Dadu.
Sawand-gaon.	179	21 26	21 42 (As per J. B.) Value Rs. 13,000.	..	1 Tamarind tree Value Rs. 100.	400	East—Public way. West—Mahadeo Temple. North—Well. South—Hanuman Temple.
Tidhi ..	69	11 22	07 30 (As per J. B. No. 9) Value Rs. 5,000.	225	East—Gaothan and way to village Gram Panchayat. West—Gaothan. North—Gaothan. South—Cart way to Akodi Sagaj.
Vaijapur	15	07 01	06 86 (As per VII, XII). Value Rs. 6,000.	..	1 Well, Value Rs. 1,000. 1 Neem tree. 2 Babul trees, Value Rs. 75.	1,200	East—Land of Sankar Mali. West—Cart way to Rotegaon. North—S. No. of Shri Shahbuddin. South—S. No. of Bhaga Singh.
	1	02 05	10 00 (As per VII, XII). Value Rs. 2,000.	..	12 Rooms, .. In S. No. 1 Value Rs. 12,000. 9 Neem trees. Value Rs. 400.	75	East—Police Ground. West—S. No. 1. North—Police Colony. South—Open land and Road.
	449 495	10 07 16 00	17 15 24 86	..	3 Tamarind trees, Value Rs. 150.	5,000	Situated in S. No. 495.
Ladgaon	58 59 60	29 26 27 14 27 08	41 00 15 00 14 00
Janephal	148	25 35	30 00 Value Rs. 52,800.
Vaijapur	442	03 02	10 50 (As per K. B.). Value Rs. 2,000.	..	1 Well, Value Rs. 1,500.	600	Situated in S. No. 442.
	251 253 489	27 31 30 19 06 21	40 28 37 42 07 28	..	7 Neem trees.. 8 Tamarind trees, 3 Babul trees, Value Rs. 1,000.	..	Wall Clock, Jainamaz, etc. Value Rs. 165.	89-83	6,000	East—River. West—S. No. 489. North—S. No. 489. South—Land of Bansai Seth.
Ghaigaon	171	05 21	05 00 (As per J. B.) Value Rs. 30,000.	..	1 Well, Value Rs. 1,000.
Vaijapur	289	02 07	10 00 (As per J. B.) Value Rs. 3,000.	200	Situated in S. No. 289.

District Aurangabad



Serial No. and village	Name of the Wakfs	Whether the wakf is a shia or sunni wakfs	Object of the wakfs	Name of the wakf	Date and year or creation of the wakf	Details of wakfs deed or records	Name of the mutawalli
(1)	(2)	(3)	(4)	(5)	(6)	(7)	(8)
73. Vaijapur ..	Iadgah .. Area 115×100 ft. Value Rs. 4,000. Sunni	Religious	Ack. Endt.	Notavailable	M. No. 14216 (Asper Register Mash Hai Mashrut.)	Shri Baba Shah Lal Shah.
74. Do. ..	Masjid, Dawanaik, Qasab Mahella. Area 75×65 ft. Value Rs. 10,000.	Do.	Do.	Do.	Do.	Not available	Muslim Panch Mana- ging.
75. Do. ..	Masjid, Mahale Khan Area 43×36 ft. Value Rs. 8,000.	.. Do.	Do.	Do.	Do.	Do.	Do. ..
76. Do. ..	Masjid and Dargah Nawgazi Baba, Mhella Peer Zad Gali. Area 63×60 ft. Value Rs. 10,000.	Do.	Do.	Do.	Do.	Do.	Shri Abdul Waheed Abdul Qader.
77. Do. ..	Masjid, Dargah Darwaza .. Area 105×64 ft. Value Rs. 10,000.	Do.	Do.	Do.	Do.	Do.	Muslim Panch Mana- ging.
78. Do. ..	Masjid 'Baldi-Ki, and Dargah Hazrath Syed Shabhz, Lamakani and Grave Yard. Near Dak Bunglow. Area 80×70 ft. Value Rs. 2,000.	Do.	Do.	Do.	Do.	M. No. 17976 8th Rabi-us- sani, 1309, Hijri. (Asper Register Mash Mashrut.)	Shri Mahboob Shah Chand Shah.
79. Wakti ..	Dargah Peer Saheb .. Area 15×12 ft. Value Rs. 700.	.. Do.	Do.	Do.	Do.	Not available	Mahboob Ali Shah.
80. Wanjargaon	Dargah Hasan Khalifa Area 35×35 ft. Value Rs. 500.	.. Do.	Do.	Do.	Do.	M. No. 25803 8th Ziqad, 1301, Hijri.	Shri Qutubuddin Hu- sain Shah.
81. Do.	Masjid .. Area 40×35 ft. Value Rs. 3,000. Do.	Do.	Do.	Do.	M. No. 25803 8th Ziqad, 1301, Hijri.	Qutubuddin Husain Shah.
82. Wadji ..	Dargah Shah Dawal Area 21×12 ft. Value Rs. 1,000.	.. Do.	Do.	Do.	Do.	M. No. 27544 19 th, Safar, 1302, Hijri.	Hashmat Bi W/o Mi- thu, r/o Wadji.
83. Wakla ..	Dargah Malang Shah and .. Grave Yard. Area 75×75 ft. Value Rs. 1,000.	Do.	Do.	Do.	Do.	M. No. 19610 23rd Rajab, 1300, Hijri.	Mahboob Shah Gulab Shah.
84. Do. ..	Dargah Chand Shah Wali .. Area 30×20 ft. Value Rs. 100.	Do.	Do.	Do.	Do.	M. No. 1677, 29 th Aban, 1301, Fasli.	Abdul Haq Irfan Ali



"ABSTRACT". (Taluka Vaijapur, District Aurangabad.) in respect of Sunni Wakf Institutions.

	No of Wakf Institutions	Valuation of the Main Wakf	Valuation of immovable property			Movable	Annual Income		Remarks
			Agri. land	other than Agri. land	Total		Cash Grant	Other	
	(1)	(2)	(3)	(4)	(5)	(6)	(7)	(8)	(9)
		Rs.	Rs.	Rs.	Rs.	Rs.	Rs.	Rs.	Rs.
Part "A"	341	1,45,375	15,400	15,760	31,160	578	..	1,220	1,220
Part "B"	2	90,000	3,30,000	2,000	3,32,000	360	..	29,000	29,000
Part "C"	84	2,30,550	11,08,400	66,600	11,75,000	2,636	..	61,172	61,172
Total	427	4,65,925	14,53,800	84,360	15,38,160	3,574	..	91,392	91,392