



BY SECRETARY, MARATHWADA WAKF BOARD

No. WKF-MIS-4106-73.—Whereas the Government of Maharashtra under sub-section 5 (1) of section 4 of Wakf Act, 1954, has forwarded a list of Wakf properties to the Marathwada Wakf Board for publication after scrutiny;

The Marathwada Wakf Board after the scrutiny is publishing the list of Wakf under sub-section 5 (2) of section 4 of the said Act. If a dispute arises as to whether or not the property specified in the list is Wakf property or it pertains to Sunni or Shia Wakf, the Board, Mutawali, or the person interested may institute a suit in a Civil Court as laid down in section 6 (1) within a period of one year from the date of publication of list of Wakf under sub-section (2) of section 5.

SYED YASEEN,

Aurangabad:
The 22nd May 1973.

Secretary,
Marathwada Wakf Board, Aurangabad.

FORM A

(See Rule 4)

LIST OF (SUNNI) WAKFS IN THE HYDERABAD AREA
OF THE STATE OF MAHARASHTRA

PART A

A Means Wakfs having no property or having property details of which would not be required to be given, i.e., Agricultural Lands assessed at less than Rs. 5 p. a. or other Immovable Properties valued at Re. 1 or less.]



District Aurangabad

Serial No. and village	Name of the Wakfs	Whether the wakf is a Shia or Sunni wakfs	Object of the wakfs	Name of the wakf	Date and year of creation of the wakf	Details of wakfs deed or deeds	Name of the mutawalli
(1)	(2)	(3)	(4)	(5)	(6)	(7)	(8)
1. Ajanta	Chilla Hazrath Gaiban Shah Saheb Area 20 x 15 ft. Valuation Rs. 350.	Sunni	Religious	Ack. Endt.	Not available	Not available	Muslim panch managing.
2. Do.	Dargah Hazrath Janglee Shah Miyan. Area 6 x 8 ft. Valuation Rs. 50.	Do.	Do.	Do.	Do.	Do.	Mohd. Feroz son of Mohd. Hussain.
3. Do.	Dargah Hazrath Syed Sadat Area 32 x 15 ft. Valuation Rs. 100.	Do.	Do.	Do.	Do.	Do.	Muslim panch managing.
4. Do.	Dargah Hazrath Malik Abdan grave. Area 15 x 19 ft. Valuation Rs. 50.	Do.	Do.	Do.	Do.	Do.	Do.
5. Do.	Dargah Hazrath Latif Shah Miyan. Area 34 x 32 ft. Valuation Rs. 250.	Do.	Do.	Do.	Do.	Do.	Do.
6. Do.	Dargah Hazrath Garib Shah Saheb. Area 38 x 32 ft. Valuation Rs. 100.	Do.	Do.	Do.	Do.	Do.	Do.
7. Do.	Graveyard of Maheroopwala Area 1 acre. Valuation Rs. 100.	Do.	Do.	Do.	Do.	Do.	Do.
8. Do.	Graveyard Area 3 acres. Valuation Rs. 2,500.	Do.	Do.	Do.	Do.	Do.	Do.
9. Do.	Graveyard of Mewati and Mirasi Mohalla. Area 2 gunthas. Valuation Rs. 2,000.	Do.	Do.	Do.	Do.	Do.	Do.
10. Do.	Graveyard Area 5 gunthas. Valuation Rs. 1,200.	Do.	Do.	Do.	Do.	Do.	Do.
11. Do.	Graveyard of Malik Abdan .. Area 4 gunthas. Valuation Rs. 150.	Do.	Do.	Do.	Do.	Do.	Do.
12. Do.	Idgah Area 95 x 75 ft. Valuation Rs. 2,500.	Do.	Do.	Do.	Do.	Do.	Shri Mohd. Ibrahim Qazi.
13. Do.	Masjid of Meerasi Mohalla (dilapidated). Area 26 x 16 ft. Valuation Rs. 500.	Do.	Do.	Do.	Do.	Do.	Muslim panch managing.
14. Do.	Masjid Akhada, Mohalla Mogad Shah Miyan. Area 74 x 50 ft. Valuation Rs. 800.	Do.	Do.	Do.	Do.	Do.	Do.



Details of immovable properties
assessed at more than Rs. 5 or
valued at more than Re. 1

Other properties

Details of
the
properties


Cash
Grant
or
annuities
if any
received
from
Govt.

Estimated
annual
income

Remarks

Village	Survey No.	Area	assessment	Village where situated	Site on which situated	Boundaries	(16)	(17)	(18)	(19)
(9)	(10)	(11)	(12)	(13)	(14)	(15)			Rs.	
			Rs. P.							
..	Situated on mountain.
..	Situated in the house of endow- ed to the masjid of Madar Saheb.
..	Situated near mittf bawali out of the gate (Sarai Darwaza).
..	Situated in the graveyard of Malik Abdan.
..	Tamarind tree one. Valuation Rs. 15.	East—Way and house of Hssau in Bin Abdul Gani. West—Open place. North—House of Ahmed Bin Ali South—House of Jafar Bin Salam.
..	Banyan tree one. Valuation Rs. 11.	Situated near Mitti bauli (out- side Sarai Darwaza).
..	Neem trees two. Marut tree one. Valuation Rs. 45.	Situated in the Survey No. of Rasool Miyan Sk. Bannu.
..	Neem trees ten. Ritha tree one. Salai trees five. Valuation Rs. 165.	Situated out of Shivana Dar- waza. East—Open place and S. No. of Shri Gargadhar. West—Road and Chamarwada North—Shivana road new. South—Road to Shivana old.
..	Neem tree one Banyan tree one. Moha tree one. Valuation Rs. 45.	East—Road and Dispensary of Shri Parashar. West—River (Waghur). North—Buddah Wada. South—Nala and Ginning Fac- tory of Shri Kashinath Sathe.
..	East—Dargah Haz. Garib Shah and Syed Sadat. West—Survey No. 69. North—Nala and road. South—Survey No. of Mohd. Subban.
..	East—Road to Ajanta Caves. West—S. No. of Hiralal son of Brijlal. North—S. No. of Chatrasingh. South—Nala.
..	Situated in Survey No. 1 of Shri Dastagir.
..	Pipal tree one. Valuation Rs. 15.	East—Open place and garden of Abdullah. West—Aurangabad road. North—Open place and house of Sandukhan. South—S. No. of Kashinath Sathe.
..	Neem tree one Babool tree one. Valuation Rs. 20.	East—House of Bakshu Miyan. West—House of Abdul Wader son of Mohammad Saheb. North—House of Abdul Samad son of Mohammad Saheb. South—Road.

District Aurangabad



Serial No. and village	Name of the Wakfs	Whether the wakf is a Shia or Sunni wakfs	Object of the wakfs	Name of the wakf	Date and year of creation of the wakf	Deed or will	Name of the mutawalli
(1)	(2)	(3)	(4)	(5)	(6)	(7)	(8)
15. Anvi	Graveyard Area 30 gunthas. Valuation Rs. 45.	Sunni	Religious	Ack. Endt.	Not available	Not available	Muslim panch Manag- ing.
16. Asadi	Dargah Haz. Jamal Shah Wali Area 5x5 ft. Valuation Rs. 11.	Do.	Do.	Do.	Do.	Do.	Do.
17. Do.	Graveyard Area 1 guntha. Valuation Rs. 50.	Do.	Do.	Do.	Do.	Do.	Do.
18. Do.	Tekia of Wali Area 15x15 ft. Valuation Rs. 300	Do.	Do.	Do.	Do.	Do.	Do.
19. Ambhai	Dargah Hazrath Syed Amir Shah Saheb. Area 33x33 ft. Valuation Rs. 100.	Do.	Do.	Do.	Do.	Do.	Do.
20. Do.	Graveyard Area 3 gunthas. Valuation Rs. 200.	Do.	Do.	Do.	Do.	Do.	Do.
21. Do.	Graveyard Area 3 gunthas. Valuation Rs. 150.	Do.	Do.	Do.	Do.	Do.	Do.
22. Do.	Graveyard Area 2 gunthas. Valuation Rs. 100.	Do.	Do.	Do.	Do.	Do.	Do.
23. Do.	Graveyard Area 2 acres. Valuation Rs. 100.	Do.	Do.	Do.	Do.	Do.	Do.
24. Do.	Idgah Area 60x40 ft. Valuation Rs. 1,000.	Do.	Do.	Do.	Do.	Do.	Do.
25. Do.	Jame Masjid Area 108x70 ft. Valuation Rs. 50,000.	Do.	Do.	Do.	Do.	Do.	Do.
26. Andhari (deserted).	Chilla Panch Peer Saheb Area 10x10 ft. Valuation Rs. 25.	Do.	Do.	Do.	Do.	Do.	Do.
27. Do.	Chilla Hazrath Shah Dawal Saheb. Area 5x5 ft. Valuation Rs. 11.	Do.	Do.	Do.	Do.	Do.	Shri Mohd. Bashiru- ddin son of Sk. Madar.
28. Do.	Chilla Hazrath Syed Saheb Area 5x5 ft. Valuation Rs. 15.	Do.	Do.	Do.	Do.	Do.	Muslim Panch Manag- ing.
29. Do.	Chilla Hazrath Bhikan Shah Wali. Area 8x6 ft. Valuation Rs. 125.	Do.	Do.	Do.	Do.	Do.	Do.
30. Andhari	Chilla Hazrath Gaiban Shah Miyani. Area 5x5 ft. Valuation Rs. 5.	Do.	Do.	Do.	Do.	Do.	Do.
31. Do.	Chilla Hazrath Ramzanshah Kanoba. Area 50x50 ft. Valuation Rs. 20,000.	Do.	Do.	Do.	Do.	Do.	Yasin son of Sk. Hasan



Details of immovable properties assessed at more than Rs. 5 or valued at more than Rs. 1				Other properties			Details of the properties	Cash Grant or annuities if any received from Govt.	Estimated annual income	Remarks
Village	Survey No.	Area	assessment	Village where situated	Site on which situated	Boundaries				
(9)	(10)	(11)	(12)	(13)	(14)	(15)	(16)	(17)	(18)	(19)
			Rs. P.						Rs.	
..	Situated in Survey No. 68.
Asadi as per JB.	95	00 35	00 75 Valuation Rs. 1,000	100	East—Open place. West—Survey No. of Ganpat Bala. North—Survey No. of Ganpat Bala. South—Survey No. of Khan-derao Mahadev. East—Open place. West—Open place. North—Open place. South—Open place.
..	Neem tree one Valuation Rs. 5.	East—Open place. West—House of Shaharun Shah. North—Government School. South—Dargah of Wali and graveyard of Fakir.
Asadi	55	02 10	2 62 Valuation Rs. 1,500.	200	East—Public way. West—Survey No. 18 of Shri Gulam Rasool. North—Public way. South—Public way. East—Survey No. 220 of Rang-nath Damodhar. West—Public way. North—Survey No. of Sakharan Waman. South—Survey No. 220 of Rang-nath Damodhar.
..	Situated in Survey No. 227 of Syedu Shah Inamdar.
..	Situated in the land of Shri Ambadas Rao son of Rang-nath Rao.
..	East—Road. West—River and Road. North—Land of Abdul Jaleel South—Survey No. 15.
..	Tamarind tree one. Valuation Rs. 30.	Situated in Survey No. 225.
..	Well one. Valuation Rs. 2,500.	..	Wall-clock. Janemaz. Valuation Rs. 223.	East—House of Kamruddin. West—Road. North—House of Saydu Shah South—Road.
..	Neem tree one. Valuation Rs. 10.	Situated in Survey No. 59 of Ismail Bhikan.
..	Neem tree one. Valuation Rs. 20.	Situated in gaathan land of Bazar Patti.
..	Situated on the boundary of land of Dattu Bala Patil and Vithal Janku Patil.
..	Situated in the land of Shri Mohd. Wazir son of Mohd. Shakur.
..	Situated in the agricultural land of Shri Kaduba son of Patilba.
..	Situated on the mountain.

District Aurangabad




Serial No. and village	Name of the Wakfs	Whether the wakf is a Shia or Sunni wakfs	Object of the wakfs	Name of the wakf	Date and year of creation of the wakf	Details of wakfs deed	Name of the mutawalli
(1)	(2)	(3)	(4)	(5)	(6)	(7)	(8)
32. Andhari ..	Dargah Hazrath Mastan Shah Area 33×32 ft. Valuation Rs. 100.	Sunni	Religious	Ack. Endt.	Not available	Not available	Buddhan Shah s/o Makhan Shah.
33. Do. ...	Graveyard, ... Area 200×175 ft. Valuation Rs. 300.	Do.	Do.	Do.	Do.	Do.	Muslim Panch Mana- ging.
34. Do. ..	Graveyard of Fakir .. Area 93×73 ft. Valuation Rs. 250.	Do.	Do.	Do.	Do.	Do.	Buddhan shah Makhan Shah.
35. Do. ..	Graveyard (Big.) .. Area 35 guntas. Valuation Rs. 300.	Do.	Do.	Do.	Do.	Do.	Muslim Panch Mana- ging.
36. Do. ..	Graveyard of Muslim Patel Maudali. Area 200×18 ft. Valuation Rs. 1,500.	Do.	Do.	Do.	Do.	Do.	Sk. Chand s/o Sk. Janu.
37. Do. ..	Graveyard of Mirza .. Area 5 gunthas. Valuation Rs. 500.	Do.	Do.	Do.	Do.	Do.	Mirza Hussain Baig
38. Do. ..	Idgah ... Area 42×26 ft. Valuation Rs. 800.	Do.	Do.	Do.	Do.	Do.	Mohd. [Moosa s/o Gulam Hussain Shah
39. Do. ..	Takia Fakir along with graves Area 71×50 ft. Valuation Rs. 1,500.	Do.	Do.	Do.	Do.	Do.	Budhan Shah s/o Makhan Shah.
40. Do. ..	Chilla Hazrath Mahboob Subhani. Area 10×10 ft. Valuation Rs. 11.	Do.	Do.	Do.	Do.	Do.	Muslim Panch Mana- ging.
41. Do. ..	Dargah Hazrath Madar Saheb Area 15×15 ft. Valuation Rs. 150.	Do.	Do.	Do.	Do.	Do.	Niyaz Mohd. Sk. Chand and Others.
42. Do. ..	Graveyard .. Area 2 gunthas. Valuation Rs. 100.	Do.	Do.	Do.	Do.	Do.	Muslim Panch Mana- ging.
43. Amthana ..	Idgah ... Area 1 guntha. Valuation Rs. 75.	Do.	Do.	Do.	Do.	Do.	Do. ..
44. Do. ..	Masjid .. Area 32×30 ft. Valuation Rs. 700.	Do.	Do.	Do.	Do.	Do.	Shri Shabir son of Khairuddin.
45. Anad.. ..	Chilla Shah Dawal Saheb .. Area 9×5 ft. Valuation Rs. 25.	Do.	Do.	Do.	Do.	Do.	Muslim Panch Mana- ging.
46. Alland ..	Chilla Hazrath Shah Ramzan Saheb. Area 5×5 ft. Valuation Rs. 11.	Do.	Do.	Do.	Do.	Do.	Mohd. Ismail son of Khan Mohammmd.
47. Dor ..	Chilla Hazrath Shah Ramzan Saheb. Area 5×5 ft. Valuation Rs. 11.	Do.	Do.	Do.	Do.	Do.	Mohd. Ismail son of Khan Mohammad.



Details of immovable properties assessed at more than Rs. 5 or valued at more than Re. 1				Other properties			Details of the properties	Cash Grant or annuities if any received from Govt.	Estimated annual income	Remarks
Village	Survey No.	Area	assessment	Village where situated	Site on which situated	Boundaries	(16)	(17)	(18)	(19)
(9)	(10)	(11)	(12)	(13)	(14)	(15)	(16)	(17)	(18)	(19)
			Rs. p.						Rs.	
..	Situated in the compound of Takia.
..	Situated in Survey No. 170 of Shri Rajendra Kumar.
..	East—Survey No. 87 of Shri Chandulal. West—Road to Alland. North—Survey No. 87. South—River. East—River. West—Cart-way to Babra. North—River. South—Survey No. of Dattu Bala.
..	Mango trees five. Valuation Rs. 500.	Situated in Survey No. 1 of Shri Pandu Narayan.
..	Tree one. Valuation Rs. 50.	East—Road and Survey No. 2. West—River. North—River. South—Road and house of Fakira Subhan.
..	Mango trees two. Valuation Rs. 400.	Situated in Survey No. 170 of Shri Rajendra Kumar.
Andhari	1	00 16	00 64 Valuation Rs. 1,600.	..	Well one. Valuation Rs. 1,000. Trees five. Valuation Rs. 200.	250	East—House of Masjid. West—Open land and river. North—Survey No. 1. South—Bazar Patti. Situated on Gadhi. East—Open place and Police Naka. West—Road. North—House of Mohd. Osman South—Masjid.
Amthana	107 As per VII.XII.	02 32	03 00 Valuation Rs. 1,000.	200	Situated in Inami land Survey No. 107.
..	Situated in Inami land of Dargah of Survey No. 107.
..	Situated in the land of Shri Barku son of Gangaram Patil.
..	East—Police ground. West—Lane. North—Chilla Haz. Mahboob Subhani. South—Police ground.
..	Trees three. Valuation Rs. 5.	East—Survey No. of Rahman son of Mohd. Gafoor. West—Survey No. of Rahman son of Mohd. Gafoor. North—Survey No. of Haji Sk. Lal son of Gul Mohammad. South—Survey No. of Haji Sk. Lal son of Gul Mohammad.
..	Situated in the land of Mali.
..	Situated in the agricultural land by name Katoon.

District Aurangabad

Serial No. and village	Name of the Wakfs	Whether the wakf is a Shia or Sunni wakfs	Object of the wakfs	Name of the wakf	Date and year of creation of the wakf	Details of the wakf deed or Name of the Murtawalli	Name of the Murtawalli
(1)	(2)	(3)	(4)	(5)	(6)	(7)	(8)
48. Alland	Dargah Hazrath Burhan Shah Wali. Area 11×9 ft. Valuation Rs. 150.	Sunni	Religious	Ank. Endt.	Not available	Not available	Mohd. Ismail son of Khan Mohammad.
49. Do.	Dargah Shah Dawal Saheb Area 10×10 ft. Valuation Rs. 100.	Do.	Do.	Do.	Do.	Do.	Do.
50. Do.	Graveyard Area 1 acre. Valuation Rs. 500.	Do.	Do.	Do.	Do.	Do.	Do.
51. Do.	Masjid (Ashoorkhana) Area 28×22 ft. Valuation Rs. 500.	Do.	Do.	Do.	Do.	Do.	Do.
52. Adgaon Bk.	Chilla Shikandar Shah Rajan-gaon Wala. Area 5×5 ft. Valuation Rs. 11.	Do.	Do.	Do.	Do.	Do.	Muslim Panch Mana-ging.
53. Do.	Chilla Hazrath Allauddin Saheb. Area 5×5 ft. Valuation Rs. 10.	Do.	Do.	Do.	Do.	Do.	Do.
54. Do.	Graveyard Area 15×15 ft. Valuation Rs. 25.	Do.	Do.	Do.	Do.	Do.	Do.
55. Adgaon Kd.	Chilla Hazrath Shah Miyan Shah Saheb. Area 19×12 ft. Valuation Rs. 350.	Do.	Do.	Do.	Do.	Do.	Do.
56. Amsari	Dargah Peer Saheb Area 6×4 ft. Valuation Rs. 11.	Do.	Do.	Do.	Do.	Do.	Do.
57. Balapur	Chilla Hazrath Sailani Miyan Area 6×6 ft. Valuation Rs. 15.	Do.	Do.	Do.	Do.	Do.	Do.
58. Do.	Chilla Hazrath Baba Shah Miyan. Area 12×12 ft. Valuation Rs. 100.	Do.	Do.	Do.	Do.	Do.	Do.
59. Do.	Chilla Hazrath Jamal Shah Miyan. Area 6×6 ft. Valuation Rs. 25.	Do.	Do.	Do.	Do.	Do.	Do.
60. Do.	Chilla Abdullah Shah Miyan Area 12×12 ft. Valuation Rs. 50.	Do.	Do.	Do.	Do.	Do.	Do.
61. Do.	Graveyard of Muslim Fakirs Area 2 gunthas. Valuation Rs. 100.	Do.	Do.	Do.	Do.	Do.	Do.
62. Do.	Graveyard of Muslim Bhills Miyan. Area 1 guntha. Valuation Rs. 50.	Do.	Do.	Do.	Do.	Do.	Do.
63. Borgaon-Bazar	Dargah Hazrath Chand Shah Miyan Area 5×4 ft. Valuation Rs. 11.	Do.	Do.	Do.	Do.	Do.	Sk. Aziz son of Sk Amir.
64. Do.	Dargah Hazrath Turab Shah Area 30×26 ft. Valuation Rs. 200.	Do.	Do.	Do.	Do.	Do.	Muslim Panch Mana-ging.



Details of immovable properties assessed at more than Rs. 5 or valued at more than Re. 1				Other properties			Details of the properties	Cash Grant or annuities if any received from Govt.	Estimated annual income	Remarks
Village	Survey No.	Area	assessment	Village where situated	Site on which situated	Boundaries				
(9)	(10)	(11)	(12)	(13)	(14)	(15)	(16)	(17)	(18)	(19)
		A.G.	Rs. P.						Rs.	
..	Situated in the compound of P. W. D. Dak-Bungalow of A'land.
..	Situated in gairan land.
..	Banyan tree one. Valuation Rs. 5.	Situated in gairan.
..	Janemaz. Lantern. Valuation Rs. 30.	East—Open place of Mohd. Ismail. West—Road and House of Mohd. Ismail. North—Inamdar Wada. South—House of Mohd. Ismail and Gulam Mohammad.
..	Situated in Survey No. of Madhayrao Kale.
..	Situated in Survey No. of Shankar Govinda by name Pandhari.
..	Situated in Survey No. of Shankar Govinda.
..	East—Gate of village. West—Temple of Maruti. North—Grave of Mahabibi. South—Chavdi. Situating in gairan.
..	One neem tree. Valuation Rs. 5.	Situated in Survey No. of Shr Kishan son of Kashiba.
..	Situated in Khalwadi.
..	Tamarind tree one. Valuation Rs. 50.	Situated in Survey No. of Abdul Qader son of Mohd. Saheb.
..	East—Graveyard. West—Khalwadi land. North—Khalwadi land. South—Khalwadi land. East—Khalwadi. West—Khalwadi. North—Road to Sarati. South—Khalwadi.
..	East—Khalwadi. West—Khalwadi. North—Road to Ajanta caves. South—Khalwadi.
Borgaon-Bazar.	87	00 23	00 75 .. Valuation Rs. 500.	100	Situated in the Buruj of the village. East—Gate of village. West—Open place. North—Survey No. 87. South—House of Chiman son of Chintaman.
..	Situated in gaotnan land.



District Aurangabad




Serial No. and village	Name of the Wakfs	Whether the wakf is a Shia or Sunni wakfs	Object of the wakfs	Name of the wakf	Date and year of creation of the wakf	Detail of wakf or Name of the mutawalli
(1)	(2)	(3)	(4)	(5)	(6)	(7)
65. Borgaon Bazar ..	Chilla Hazrath Gaiban Shah Miyan. Area 5 × 5 ft. Valuation Rs. 11.	Sunni	Religious	Ack. End.	Not available	Not available Muslim Beach Manag- ing.
66. Do. ..	Graveyard of Fakir .. Area 2 gunthas. Valuation Rs. 50.	Do.	Do.	Do.	Do.	Do. Do. ..
67. Do. ..	Graveyard of Bawan Family Area 15 gunthas. Valuation Rs. 100.	Do.	Do.	Do.	Do.	Do. Do. ..
68. Do. ..	Graveyard of Inamdars Area 1 acre. Valuation Rs. 200.	Do.	Do.	Do.	Do.	Do. Do. ..
69. Do. ..	Masjid .. Area 35 × 20 ft. Valuation Rs. 200.	Do.	Do.	Do.	Do.	Do. Do. ..
70. Borgaon Sarwani ..	Ashurkhana, Qasab Mohalla Area 22 × 20 ft. Valuation Rs. 1,000.	Do.	Do.	Do.	Do.	Do. Do. ..
71. Do. ..	Ashurkhana Muslim Mohalla Area 23 × 16 ft. Valuation Rs. 200.	Do.	Do.	Do.	Do.	Do. Do. ..
72. Do. ..	Chilla Aram Shah Miyan .. Area 10 × 10 ft. Valuation Rs. 125.	Do.	Do.	Do.	Do.	Do. Do. ..
73. Do. ..	Graveyard of Muslims Area 1½ acres. Valuation Rs. 1,000.	Do.	Do.	Do.	Do.	Do. Do. ..
74. Do. ..	Masjid .. Area 63 × 40 ft. Valuation Rs. 35,000.	Do.	Do.	Do.	Do.	Do. Do. ..
75. Bharadi ..	Chilla Hazrath Syed Sadat .. Area 6 × 4½ ft. Valuation Rs. 25.	Do.	Do.	Do.	Do.	Do. Do. ..
76. Do. ..	Dargah Hazrath Syed Saheb Area 21 × 18 ft. Valuation Rs. 200.	Do.	Do.	Do.	Do.	Do. Do. ..
77. Do. ..	Graveyard .. Area 250 × 200 ft. Valuation Rs. 500.	Do.	Do.	Do.	Do.	Do. Do. ..
78. Do. ..	Idgah .. Area 58 × 40 ft. Valuation Rs. 250.	Do.	Do.	Do.	Do.	Do. Do. ..
79. Bankinola ..	Chilla Madar Saheb .. Area 28 × 15 ft. Valuation Rs. 300.	Do.	Do.	Do.	Do.	Do. Do. ..

Details of immovable properties assessed at more than Rs. 5 or valued at more than Re. 1				Other properties			Details of the properties	Cash Grant or annuities if any received from Govt.	Estimated annual income	Remarks
Village	Survey No.	Area	Assess-ment	Village where situated	Site on which situated	Boundaries	(16)	(17)	(18)	
(9)	(10)	(11)	(12)	(13)	(14)	(15)				
		A. gs.	Rs. p.						Rs.	
..	Situated on the survey village Didgaon, Dohadan and Boragan Bazar.
..	Situated in gaothan.
..	Babool trees 5. Valuation Rs. 25.	East—Survey No. of Gopal Gajanan. West—Survey No. of Totaram son of Mohana. North—Survey No. of Naval singh, son of Harishchandra. South—Survey No. of Hirasigh son of Bal. Situating in the Survey No. of Putla, son of Bhagaji.
..	Neem tree 1. Valuation Rs. 25.	East—Road. West—Gaothan and raod. North—House of Wahed, son of Shakru Shah. South—Road to Boargaon Sarwani.
..	East—Open place. West—House of Bhiman Noor Mohammad. North—Ashurkhana and Government open place. South—Road and house of Suleman, son of Sandu.
..	East—Road. West—House of Abdullah. North—House of Razak. South—House of Abdul Chand. East—Survey No. of Sk. Mannu. West—Survey No. of Sarda, son of Chand. North—Survey No. of Sardar, son of Chand. South—Survey No. 21 of Sk. Mannu Fate Mohammad.
..	Tamarind tree 1. Valuation Rs. 100.	East—Survey No. 33. West—Road. North—Survey No. 33. South—Survey No. 33.
..	Tamarind trees 2. Banyan trees 2. Valuation Rs. 200.	East—Road. West—Road. North—Road. South—House of Yasin Shah, son of Aman Shah.
..	Neem tree 1. Valuation Rs. 50.	..	Wall-clock Janemaz. Valuation Rs. 535.	East—Open place and house of Munirkhan. West—Public way. North—Open place of Munirkhan. South—Government open place.
..	East—Public way. West—Public way. North—Open place. South—Open place.
..	Neem tree one. Banyan tree one. Valuation Rs. 100.	East—Road to Didgaon. West—Survey No. 179. North—Survey No. 179. South—Road to Parola.
..	East—Field. West—Survey No. 164. North—Survey No. 172. South—Field.
..	East—Road. West—Masjid. North—House of Raghunath, son of Sandu Dhobi. South—House of Harikishan, son of Ramkishan.

District Aurangabad

Serial No. and village	Name of the Wakfs	Whether the wakf is a shia or sunni wakfs	Object of the wakfs	Name of the wakf	Date and year of creation of the wakf	Details of wakfs deed or Name of the shatawalli deeds
(1)	(2)	(3)	(4)	(5)	(6)	(8)
80. Bankinola ..	Chilla Gaiban Shah of Sarola Area 10×10 ft. Valuation Rs. 150.	Sunni	Religious	Ack. End.	Not available	Not available
81. Do. ..	Dargah Hazrath Kalandar Shah Saheb Dargah Hazrath Shah Kangal Shah Saheb. Area 17×17 ft. Valuation Rs. 500.	Do.	Do.	Do.	Do.	Do.
82. Do. ..	Graveyard Area 1 acre. Valuation Rs. 400.	Do.	Do.	Do.	Do.	Do.
83. Do. ..	Masjid Area 23×16 ft. Valuation Rs. 300.	Do.	Do.	Do.	Do.	Do.
84. Babra ..	Ashurkhana Area 72×30 ft. Valuation Rs. 400.	Do.	Do.	Do.	Do.	Do.
85. Do. ..	Chilla Gaiban Shah Wali .. Area 15×10 ft. Valuation Rs. 50.	Do.	Do.	Do.	Do.	Do.
86. Do. ..	Chilla Hazrath Zinda Shah .. Madar. Area 5×5 ft. Valuation Rs. 50.	Do.	Do.	Do.	Do.	Do.
87. Do. ..	Chilla Syed Sadat Area 5×5 ft. Valuation Rs. 50.	Do.	Do.	Do.	Do.	Do.
88. Do. ..	Dargah Hazrath Abbas Jabbar Area 21×21 ft. Valuation Rs. 250.	Do.	Do.	Do.	Do.	Do.
89. Do. ..	Graveyard Area 15 gunthas. Valuation Rs. 500.	Do.	Do.	Do.	Do.	Do.
90. Do. ..	Graveyard Area 20 gunthas. Valuation Rs. 1,000.	Do.	Do.	Do.	Do.	Do.
91. Do. ..	Iadgah Area 36×33 ft. Valuation Rs. 100.	Do.	Do.	Do.	Do.	Do.
92. Do. ..	Masjid. Kazi (dilapidated) .. Area 30×30 ft. Valuation Rs. 100.	Do.	Do.	Do.	Do.	Do.
93. Do. ..	Jame Masjid Area 48×24 ft. Valuation Rs. 7,000.	Do.	Do.	Do.	Do.	Do.
94. Do. ..	Takiya of Maqbool Shah .. Miyan (broken). Area 30×27 ft. Valuation Rs. 300.	Do.	Do.	Do.	Do.	Do.





Details of immovable properties assessed at more than Rs. 5 or valued at more than Re. 1				Other properties			Details of the properties	Cash Grant or annuities if any received from Govt.	Estimated annual income	Remarks
Village	Survey No.	Area	Assessment	Village where situated	Site on which situated	Boundaries				
(9)	(10)	(11)	(12)	(13)	(14)	(15)	(16)	(17)	(18)	(19)
		A. g.	Rs. P.						Rs.	
..	Situated in agricultural land of Shri Ramchandra Yamaji Patil.
..	Banyan tree 1. Valuation Rs. 200.	East—River. West—Graveyard. North—Graveyard. South—Grave.
..	Banyan trees 2. Valuation Rs. 200.	East—River. West—Agricultural land of Shri Sandu, son of Bhimaji Police Patil. North—Survey No. 120 of Sandu. South—Road. East—Chilla Madar Shah. West—House of Radhya Vishnu. North—House of Gafoor Shah son of Hussain Shah. South—House of Hari Kishan son of Ramkishan. East—Openplace of Yasin Khan. West—Gate of village. North—Open place and cart way. South—Survey No. of Bhagwan Ambadas.
..	East—House of Natha son of Ahilaji. West—Place of Sandu Saluba. Dhanger. North—House of Sandu Saluba. South—House of Natha Ahilaji. Situating in Survey No. of Babu- rao Bhimrao Ex-Patwari.
..	Situated in Survey No. of Trimbak and Deorao Dagdu.
..	Situated in Survey No. of Deo- rao Gawandi.
..	East—Road. West—Nalaand Survey No. of Kanhaiya Shet. North—Survey No. of Kanhaiya Shet. South—Survey No. of Kanhaiya Shet.
..	Situated in Survey No. of Hiralal Shet.
..	Situated in graveyard.
..	East—Road. West—Graveyard. North—House of Rangnath Sutar. South—House of Yashwant Teli.
..	Well one. Valuation Rs. 500. Neem trees 4. Valuation Rs. 100.	..	Janemaz. Wall-clock. Valuation Rs. 355.	East—Road. West—Survey No. of Hartal Shet. North—Open place of Hasen Khan. South—Road. East—Road. West—Survey No. of Harta Shet. North—Open place of Masjid. South—Nala.
..	

District Aurangabad

Serial No. and village	Name of the Wakfs	Whether the wakf is a Shia or Sunni wakfs	Object of the wakfs	Name of the wakf	Date and year of creation of the wakf	Details of wakfs deed or deeds	Name of the mutawalli
(1)	(2)	(3)	(4)	(5)	(6)	(7)	(8)
95. Bodhegaon Bk.	Ashurkhana (broken) Area 24×15 ft. Valuation Rs. 400.	.. Sunni	Religious	Ack. Endt.	Not available	Not available	Sandu Shah, son of Jumma Shah and others.
96. Do.	Chilla Hazrath Panch Peer Saheb. Area 15×12 ft. Valuation Rs. 25.	.. Do.	Do.	Do.	Do.	Do.	Muslim Panch Manag-ing.
97. Do.	Chilla Hazrath Syed Sadat Area 5×5 ft. Valuation Rs. 11.	.. Do.	Do.	Do.	Do.	Do.	Abbas Ali Mohammad Ali.
98. Do.	Graveyard Area 71×56 ft. Valuation Rs. 1,000.	.. Do.	Do.	Do.	Do.	Do.	Sandu Shah, Bandu Shah and Others.
99. Do.	Masjid (broken) Area 24×15 ft. Valuation Rs. 500.	.. Do.	Do.	Do.	Do.	Do.	Do.
100. Bodhegaon Kd.	Chilla Hazrath Khaja Moinuddin Chisti, Ajmeri. Area 3×3 ft. Valuation Rs. 25.	Do.	Do.	Do.	Do.	Do.	Do.
101. Do.	Chilla Hazrath Boo Ali Khalander. Area 3×3 ft. Valuation Rs. 11.	Do.	Do.	Do.	Do.	Do.	Muslim Panch Manag-ing.
102. Do.	Graveyard Area 20×16 ft. Valuation Rs. 50.	Do.	Do.	Do.	Do.	Do.	Sandu Shah, Bandu Shah and Others.
103. Boargaon-Arj.	Chilla Hazrath Shah Dawal Saheb. Area 3×2 ft. Valuation Rs. 5.	Do.	Do.	Do.	Do.	Do.	Muslim Panch Manag-ing.
104. Do.	Chilla Gaiban Shah Wali Area 6×5 ft. Valuation Rs. 11.	Do.	Do.	Do.	Do.	Do.	Sandu Shah, Bandu Shah and Others.
105. Do.	Chilla Hazrath Mahboob Subhani. Area 6×5 ft. Valuation Rs. 150.	Do.	Do.	Do.	Do.	Do.	Muslim Panch Manag-ing.
106. Do.	Chilla Panch Peer Saheb Area 6×5 ft. Valuation Rs. 11.	Do.	Do.	Do.	Do.	Do.	Do.
107. Do.	Chilla Hazrath Syed Sadat Saheb and graveyard. Area 1 guntha. Valuation Rs. 50.	Do.	Do.	Do.	Do.	Do.	Do.
108. Boargaon-kasari.	Ashurkhana (open place) Area 20×20 ft. Valuation Rs. 50.	Do.	Do.	Do.	Do.	Do.	Do.
109. Do.	Dagah Hazrath Bala Shah Miyan. Area 8×8 ft. Valuation Rs. 150.	Do.	Do.	Do.	Do.	Do.	Sandu Khan Kotwal
110. Do.	Graveyard Area 5 gunthas. Valuation Rs. 400.	Do.	Do.	Do.	Do.	Do.	Muslim Panch Manag-ing.
111. Bhalgaon	Chilla Hazrath Zarzari Zar Baksh of Khuldabad. Area 3×2 ft. Valuation Rs. 5.	Do.	Do.	Do.	Do.	Do.	Do.





Details of immovable properties assessed at more than Rs. 5 or valued at more than Re. 1				Other properties			Details of the properties	Cash Grant or annuities if any received from Govt.	Estimated annual income	Remarks
Village	Survey No.	Area	Assessment	Village where situated	Site on which situated	Boundaries				
(9)	(10)	(11)	(12)	(13)	(14)	(15)	(16)	(17)	(18)	(19)
		A. gs.	Rs. P.						Rs.	
..	East—Road. West—Road and temple of Ganpati. North—Road. South—Masjid. Situated in Survey No. 11 of Bhika Vithoba.
..	Situated in Survey No. of Abbas Ali son of Mohammad Ali.
..	East—Open place of Sandu Shah and Jumma Shah. West—Graveyard and road. North—Masjid. South—Open place of Sandu Shah.
..	East—Road. West—Temple of Ganpati and Road. North—Ashoorkhana. South—Graveyard. Situated in the house of Shri Gulab Shah Ajim Shah.
..	Situated in Survey No. 30 of Shri Bala son of Kishan.
..	East—House of Kasim Shah. West—Open place of Bandu Shah North—Survey No. 1 of Kisan Sutar. South—House of Sandu Shah Azim Shah.
..	Situated in agricultural land of Bandu son of Dhanaji.
..	Situated in agricultural land of Trimbak Sakham.
..	East—Road. West—Road. North—Road. South—Road. Situated in Gaathan.
..	Situated in agricultural land of Gangaram Ganpat.
..	East—Government open place. West—Government open place. North—Government open place. South—Government open place. Situated in graveyard.
..	East—Survey No. of Govinda. West—Road. North—River. South—Gaathan.
..	Situated in Survey No. 147/2 of Shri Baburao son of Bhika.

District Aurangabad

Serial No. and village	Name of the Wakfs	Whether the wakf is a shia or sunni wakfs	Object of the wakfs	Name of the wakf	Date and year of creation of the wakf	Details of wakfs deed or deeds	Name of the mutawalla
(1)	(2)	(3)	(4)	(5)	(6)	(7)	(8)
112. Badod Bk. ..	Ashurkhana of Sk. Laddu Bhai (broken). Area 31×23 ft. Valuation Rs. 50.	Sunni	Religious	Ack. End.	Not available	Not available	Sk. Laddu and others.
113. Do. ..	Ashurkhana Bannu Bhai (broken). Area 21×20 ft. Valuation Rs. 200.	Do.	Do.	Do.	Do.	Do.	Bannu Bhai and Ahmed Bhai.
114. Do. ..	Ashurkhana Mahmood (broken) Area 18×14 ft. Valuation Rs. 200.	Do.	Do.	Do.	Do.	Do.	Mahmood and Others.
115. Do. ..	Chilla Hazrath Sk. Mannat .. Saheb. Area 5×5 ft. Valuation Rs. 100.	Do.	Do.	Do.	Do.	Do.	Muslim Panch Manag- ing.
116. Do. ..	Chilla Hazrath Syed Sadat .. Area 5×5 ft. Valuation Rs. 25.	Do.	Do.	Do.	Do.	Do.	Do. ..
117. Do. ..	Chilla Hazrath Sk. Maruf Saheb Area 5×4 ft. Valuation Rs. 25.	Do.	Do.	Do.	Do.	Do.	Habeeb Kutubuddin and Others.
118. Do. ..	Dargah Hazrath Mahedi Baig Area 15×10 ft. Valuation Rs. 100.	Do.	Do.	Do.	Do.	Do.	Kutubuddin and Others
119. Do. ..	Graveyard of Masjid Anduruni Area 5 gunthas. Valuation Rs. 700.	Do.	Do.	Do.	Do.	Do.	Sk. Habeeb and Others.
120. Do. ..	Graveyard of Idgah .. Area 2 acres. Valuation Rs. 400.	Do.	Do.	Do.	Do.	Do.	Muslim Panch Manag- ing.
121. Do. ..	Idgah .. Area 49×45 ft. Valuation Rs. 300.	Do.	Do.	Do.	Do.	Do.	Sk. Laddu and Others.
122. Badod-Kd. ..	Chilla Hazrath Syed Shah Dawal Saheb. Area 5×4 ft. Valuation Rs. 11.	Do.	Do.	Do.	Do.	Do.	Muslim Panch Manag- ing.
123. Do. ..	Chilla Hazrath Mahboob Sub- hani. Area 5×5 ft. Valuation Rs. 11.	Do.	Do.	Do.	Do.	Do.	Do. ..
124. Do. ..	Graveyard .. Area 1 guntha. Valuation Rs. 100.	Do.	Do.	Do.	Do.	Do.	Do. ..
125. Bahuli ..	Chilla Hazrath Gaiban Shah- Wali. Area 7×5 ft. Valuation Rs. 11.	Do.	Do.	Do.	Do.	Do.	Do. ..
126. Do. ..	Graveyard .. Area 1/2 guntha. Valuation Rs. 50.	Do.	Do.	Do.	Do.	Do.	Do.
127. Charner ..	Chilla Hazrath Angar Shah Miyani. Area 18×15 ft. Valuation Rs. 50.	Do.	Do.	Do.	Do.	Do.	Do. ..

Details of immovable properties
assessed at more than Rs. 5 or
valued at more than Re. 1

Other properties

Details of
the
properties
Cash
Grant
or
annuities
if any
received
from
Govt.Estimated
annual
income

Village	Survey No.	Area	Assessment	Village where situated	Site on which situated	Boundaries	Details of the properties	Cash Grant or annuities if any received from Govt.	Estimated annual income	Remarks
(9)	(10)	(11)	(12)	(13)	(14)	(15)	(16)	(17)	(18)	(19)
		A. gs.	Rs. P.						Rs.	
..	Neem tree 1. Valuation Rs. 50.	East—Road. West—House of Vithoba Bhagu. North—Road. South—House of Vishwanath Totaram.
..	Neem trees 2. Valuation Rs. 100.	East—Survey No. of Mahipat Gaonaji. West—Road. North—House of Sk. Kareem Sk. Gulab. South—House of Bannu Bhai Ahmed Bhai.
..	East—Road. West—House of Vithoba Bhagu. North—House of Maruti Bhiken Kumbhar. South—Road.
..	Situated in Agricultural land of Nathu Tanaji.
..	Situated in Agricultural land of Govinda Chambhar.
..	Situated in the Inami land of Survey No. 106/1 of Habeeb Kutubuddin.
..	East—House of Shivalal Shamlal. West—House of Babu Ramlal. North—Road. South—House of Hiralal Ramlal. East—House of Sirajuddin. West—Masjid. North—Bazar Patti. South—Chambhar Mohalla.
..	East—Road to Alland. West—Idgah. North—Survey No. 142 of Sk. Kareem. South—River.
..	East—Graveyard. West—S. No. of Narayan Kushaba. North—S. No. of Sk. Karim. South—River.
..	Situated in Agricultural land of Baburao son of Bhika.
..	Situated in the land of Bala Laxman.
..	Situated in Survey No. of Baburao son of Bhika.
..	Banyan tree 1. Valuation Rs. 2.	Situated in Gaothan.
..	Situated in Gaothan.
..	East—Open place. West—S. No. of Osman son of Mohd. Sarwar. North—House of Govind Ananda. South—House of Nasib Khan Dilawarkhan.

District Aurangabad

Serial No. and village	Name of the Wakfs	Whether the wakf is a Shia or Sunni wakfs	Object of the wakfs	Name of the wakf	Date and year of creation of the wakf	Details of wakfs deed or deeds	Name of the mutawalli
(1)	(2)	(3)	(4)	(5)	(6)	(7)	(8)
128. Charner ..	Chilla Hazrath Mahboob Subhani. Area 12×12 ft. Valuation Rs. 200.	Sunni	Religions	Ack. End.	Not available	Not available	Muslim Panch Managing.
129. Do. ..	Graveyard Area 35 gunthas. Valuation Rs. 150.	Do.	Do.	Do.	Do.	Do.	Do. ..
130. Do. ..	Masjid Area 71×58 ft. Valuation Rs. 7,000.	Do.	Do.	Do.	Do.	Do.	Do. ..
131. Chinchpur ..	Dargah Hazrath Deedar Shah Wali. Area 20×15 ft. Valuation Rs. 60.	Do.	Do.	Do.	Do.	Do.	Habeeb Shah son of Hameed Shah.
132. Chinchwan ..	Chilla Hazrath Gaiban Shah Wali. Area 15×15 ft. Valuation Rs. 200.	Do.	Do.	Do.	Do.	Do.	Laddu Shah Hussain Shah.
133. Do. ..	Chilla Hazrath Jaitun Shah Wali. Area 8×8 ft. Valuation Rs. 100.	Do.	Do.	Do.	Do.	Do.	Do. ..
134. Do. ..	Graveyard Area 2 gunthas. Valuation Rs. 100.	Do.	Do.	Do.	Do.	Do.	Muslim Panch Managing.
135. Do. ..	Masjid (without roof) Area 24×18 ft. Valuation Rs. 200.	Do.	Do.	Do.	Do.	Do.	Do. ..
136. Chinchkheda	Chilla Khaja Saheb Area 6×3 ft. Valuation Rs. 11.	Do.	Do.	Do.	Do.	Do.	Do. ..
137. Dongergaon	Chilla Sk. Sultan Area 15×15 ft. Valuation Rs. 50.	Do.	Do.	Do.	Do.	Do.	Do. ..
138. Do. ..	Chilla Aurangzeb Area 6×6 ft. Valuation Rs. 25.	Do.	Do.	Do.	Do.	Do.	Do. ..
139. Do. ..	Dargah Haz. Jamal Shah .. Area 36×39 ft. Valuation Rs. 500.	Do.	Do.	Do.	Do.	Do.	Do. ..
140. Do. ..	Graveyard of Mewati .. Area 20 gunthas. Valuation Rs. 100.	Do.	Do.	Do.	Do.	Do.	Do. ..
141. Do. ..	Graveyard of Deshmukhs .. Area 2 gunthas. Valuation Rs. 100.	Do.	Do.	Do.	Do.	Do.	Do. ..
142. Do. ..	Idgah Area 51×35 ft. Valuation Rs. 500.	Do.	Do.	Do.	Do.	Do.	Do. ..
143. Do. ..	Masjid Area 49×49 ft. Valuation Rs. 25,000.	Do.	Do.	Do.	Do.	Do.	Do. ..

Details of immovable properties assessed at more than Rs. 5 or valued at more than Re. 1				Other properties			Details of the properties	Cash Grant or annuities if any received from Govt.	Estimated annual income	Remarks
Village	Survey No.	Area	Assessment	Village where situated	Site on which situated	Boundaries				
(9)	(10)	(11)	(12)	(13)	(14)	(15)	(16)	(17)	(18)	(19)
		A. gs.	Rs. p.						Rs.	
..	Situated on the Buruj of village.
..	Situated in Survey No. 164.
Charner	163 165	00-31 01-14	01-50 01-94	..	Well one. Valuation Rs. 1,000. Neem tree one. Valuation Rs. 25.	..	Wall-clock. Janemaz. Coffin. etc. Valuation Rs. 302.	..	200.	East—Open place of Gama son of Mahadu. West—Road. North—Road. South—Road.
Total	2									
Charner	64	05-03	02-35	60.	East—Temple of Hanuman. West—S. No. of Totaram. North—River Khelna. South—Road. Situating under Banyan tree.
As per JB.	Valuation Rs. 2,000.									
..	East—Graveyard. West—Masjid. North—S. No. of Bandu Shah, Madan Shah. South—S. No. of Bandu Shah Madan Shah. East—S. No. of Bandu Shah Madan Shah. West—Chilla Haz. Jaitun Shah. North—S. No. of Bandu Shah Madan Shah. South—S. No. of Bandu Shah Madan Shah.
..	East—Chilla Jaitun Shah Wali. West—Road. North—Road. South—S. No. of Bandu Shah Madan Shah.
..	Situated in Survey No. of Kishan Bala and Shankar Bala.
..	Situated in Survey No. 100 of Bandu Ananda.
..	Situated in the land of Shri Pandu son of Mahipati.
..	Neem tree one. Valuation Rs. 30.	..	Gilaf one. Valuation Rs. 15.	Situated in gairan Survey No.54.
..	Tamarind tree 1. Valuation Rs. 50.	East—Survey No. of Abdu Salam. West—Public way. North—Public way. South—Public way.
..	Situated in Survey No. 1 of Abdul Wahed Patel.
..	Situated in gairan Survey No.54.
..	Coffin. Wall-clock. Valuation Rs. 237.	East—Open place. West—Public way. North—Lane. South—Public way.

District Aurangabad

Serial No. and village	Name of the Wakfs	Whether the wakf is a Shia or Sunni wakfs	Object of the wakfs	Name of the wakf	Date and year of creation of the wakf	Details of wakfs deed or deeds	Name of the Mutawalli
(1)	(2)	(3)	(4)	(5)	(6)	(7)	(8)
144. Digras	.. Chilla Hazrath Baba Shah Sunni Ramzan. Area 5x5 ft. Valuation Rs. 15.	Do.	Religious	Ack. End.	Not available	Not available	Muslim Panch Manag- ing.
145. Do.	.. Chilla Hazrath Meeran Samana Area 10x10 ft. Valuation Rs. 11.	Do.	Do.	Do.	Do.	Do.	Do.
146. Do.	.. Chilla Hazrath Jamal Shah Wali. Area 12x12 ft. Valuation Rs. 50.	Do.	Do.	Do.	Do.	Do.	Do.
147. Do.	.. Chilla Hazrath Shah Dawal Shaeb. Area 6x6 ft. Valuation Rs. 11.	Do.	Do.	Do.	Do.	Do.	Do.
148. Do.	.. Chilla Hazrath Chand Shah Wali. Area 6x6 ft. Valuation Rs. 5.	Do.	Do.	Do.	Do.	Do.	Do.
149. Do.	.. Chilla Hazrath Mahboob Subhani. Area 10x10 ft. Valuation Rs. 11.	Do.	Do.	Do.	Do.	Do.	Do.
150. Do.	.. Chilla Hazrath Gaiban Shah Wali. Area 6x5 ft. Valuation Rs. 5.	Do.	Do.	Do.	Do.	Do.	Do.
151. Do.	.. Dargah Hazrath Shah Madar Kale Nag. Area 25x22 ft. Valuation Rs. 200.	Do.	Do.	Do.	Do.	Do.	Do.
152. Do.	.. Graveyard of Muslim Patels Area 125x55 ft. Valuation Rs. 400.	Do.	Do.	Do.	Do.	Do.	Do.
153. Do.	.. Graveyard of Fakirs .. Area 50x45 ft. Valuation Rs. 300.	Do.	Do.	Do.	Do.	Do.	Do.
154. Do.	.. Masjid. (dilapidated) Area 21x22 ft. Valuation Rs. 50.	Do.	Do.	Do.	Do.	Do.	Do.
155. Dahegaon	.. Dargah Hazrat Bhole Shah Miyan. Area 8x6 ft. Valuation Rs. 25.	Do.	Do.	Do.	Do.	Do.	Aziz Shah son of Lal, Shah.
156. Do.	.. Graveyard .. Area 3 gunthas. Valuation Rs. 100.	Do.	Do.	Do.	Do.	Do.	Do.
157. Didgaon	.. Ashurkhana (broken) Area 20x13 ft. Valuation Rs. 100.	Do.	Do.	Do.	Do.	Do.	Muslim Panch Manag- ing.
158. Do.	.. Chilla Peer Saheb .. Area 5x4 ft. Valuation Rs. 11.	Do.	Do.	Do.	Do.	Do.	Do.
159. Do.	.. Chilla of Chigan Shah Miyan Area 5x5 ft. Valuation Rs. 11.	Do.	Do.	Do.	Do.	Do.	Do.





Details of immovable properties assessed at more than Rs. 5 or valued at more than Re. 1				Other properties			Details of the properties	Cash Grant or annuities if any received from Govt.	Estimated annual income	Remarks
Village	Survey No.	Area	assessment	Village where situated	Site on which situated	Boundaries				
(9)	(10)	A. gs.	Rs. P.	(13)	(14)	(15)	(16)	(17)	(18)	(19)
..	Situated in open land of Rajaram son of Manju Patel.
..	Lokhandi tree 1. Valuation Rs. 10.	Situated in Survey No. of Konduba.
..	Lokhandi tree 1. Valuation Rs. 5.	East—Road to Ajanta. West—S. No. of Vithoba Pandu. North—S. No. of Vithoba Pandu. South—S. No. of Vithoba Pandu.
..	Banyan tree one. Valuation Rs. 20.	East—S. No. of Govind. West—S. No. of Sayaji Sanduba. North—S. No. of Vithoba Pandu. South—S. No. of Sayaji Saluba.
..	Situated on Gadhi of village.
..	Situated on the Gadhi of the village.
..	East—Survey No. 24 of Moh. Bin Salam. West—Ajanta road. North—S. No. 26/1 of Tukaram. South—S. No. 26/2 of Bhika Konduba.
..	East—Graveyard of Muslim Patel. West—Masjid. North—Graveyard of Fakira. South—House of Narayan Ananda.
..	East—Road. West—Dargah Shah Madar and Chavdi. North—Road and gate of village. South—House of Pandu son of Ananda.
..	East—Graveyard of Muslim Patels. West—Road. North—Chavdi. South—Dargah Hazrath Shah Madar Kale Nag.
..	Neem tree one. Valuation Rs. 15.	East—Dargah Hazrat Shah Madar Kale Nag. West—Road. North—Graveyard of Fakira. South—House of Kondiba son of Ananda.
Dahegaon	3	03-24	03-53	Rs. 200.	Situated in Survey No. 3, Inami land of Dargah.
..	East—Survey of Dagdu son of Dhondu. West—Road to Sillod. North—River Khelna. South—S. No. of Dagdu son of Dhondu.
..	East—Road. West—Road. North—Gram Panchayat office. South—Village gate.
..	Situated in Agricultural land of Shri Deorao son of Totaram.
..	Situated in Agricultural land of Iduba son of Shivram.

District Aurangabad

Serial No. and village	Name of the Wakfs	Whether the wakf is a Shia or Sunni wakfs	Object of the wakfs	Name of the wakf	Date and year of creation of the wakf	Details of wakfs deeds	Name of the mutawalli
(1)	(2)	(3)	(4)	(5)	(6)	(7)	(8)
160. Didgaon ..	Chilla Hazrath Gaiban Shah Area 5×5 ft. Valuation Rs. 11.	Sunni	Religious	Ack. End.	Not available	Not available	Muslim Panch Manag- ing.
161. Do. ..	Chilla Hazrath Gaiban Shah Miyan. Area 5×5 ft. Valuation Rs. 11	Do.	Do.	Do.	Do.	Do.	Do. ..
162. Do. ..	Graveyard .. Area 1½ gunthas. Valuation Rs. 200.	Do.	Do.	Do.	Do.	Do.	Do. ..
163. Dhonara ..	Chilla Hazrath Sharan Shah Wali. Area 7×7 ft. Valuation Rs. 100.	Do.	Do.	Do.	Do.	Do.	Shri Iaddu Shah son of Lal Shah.
164. Dhamni ..	Chilla Gaiban Shah Wali .. Area 10×10 ft. Valuation Rs. 50.	Do.	Do.	Do.	Do.	Do.	Muslim Panch Manag- ing.
165. Do. ..	Chilla Sk. Mannat (broken) Area 10×10 ft. Valuation Rs. 50.	Do.	Do.	Do.	Do.	Do.	Do. ..
166. Do. ..	Dargah Hazrath Syed Sadat (broken).. Area 5×5 ft. Valuation Rs. 11.	Do.	Do.	Do.	Do.	Do.	Do. ..
167. Do. ..	Graveyard .. Area 5 gunthas. Valuation R. 100.	Do.	Do.	Do.	Do.	Do.	Do. ..
168. Develgaon- bazar. ..	Graveyard (Old) .. Area 5 gunthas. Valuation Rs. 200.	Do.	Do.	Do.	Do.	Do.	Do. ..
169. Devalgaon- Bazar. ..	Graveyard of Pandhar Area 2 gunthas. Valuation Rs. 100.	Do.	Do.	Do.	Do.	Do.	Do. ..
170. Do. ..	Graveyard Sheri .. Area 1 guntha. Valuation Rs. 50.	Do.	Do.	Do.	Do.	Do.	Do. ..
171. Do. ..	Idgah .. Area 50×30 ft. Valuation Rs. 100.	Do.	Do.	Do.	Do.	Do.	Do. ..
172. Do. ..	Masjid .. Area 23×20 ft. Valuation Rs. 5,000.	Do.	Do.	Do.	Do.	Do.	Ramzan Khan, Police Patel.
173. Golegaon-Bk.	Dargah Hazrath Khaja Amin- uddin Saheb. Area 10×9 ft. Valuation Rs. 100.	Do.	Do.	Do.	Do.	Do.	Maqbool Ali and others
174. Do. ..	Masjid and Graveyard .. Area 24×24 ft. Valuation Rs. 1,500.	Do.	Do.	Do.	Do.	Do.	Muslim Panch Manag- ing.
175. Golegaon-Kd.	Dargah Hazrath Khiyali Shah Miyan. Area 5×5 ft. Valuation Rs. 11.	Do.	Do.	Do.	Do.	Do.	Do. ..
176. Do. ..	Graveyard .. Area 1 guntha. Valuation Rs. 100.	Do.	Do.	Do.	Do.	Do.	Do. ..
177. Ghatambri ..	Ashurkhana. .. Area 54×23 ft. Valuation Rs. 500.	Do.	Do.	Do.	Do.	Do.	Kutub Khan son of Raje Khan.




Details of immovable properties assessed at more than Rs. 5 or valued at more than Re. 1				Other properties			Details of the properties	Cash Grant or annuities if any received from Govt.	Estimated annual income	Remarks
Village	Survey No.	Area	assessment	Village where situated	Site on which situated	Boundaries				
(9)	(10)	(11)	(12)	(13)	(14)	(15)	(16)	(17)	(18)	(19)
		A. gs.	Rs. p.						Rs.	
..	Situated in the boundary of lands of Shri Ranuba son of Kashiram and Shamrao son of Dagdu.
..	Situated on the Shive of 3 villages Doephoda, Boargaon and Didgaon.
..	Situated in Survey No. 1 of Ameer Shah Budhan Shah Kotwal.
..	Situated in the land of Pruthiviraj son of Raghunath Sheth.
..	Situated in the land of Shri Dada Bhagaji.
..	Situated in Survey No. of Tukaram Yadoba.
..	Tamarind tree 1. Valuation Rs. 50.	East—Village Dhamni. West—Survey No. of Santuram Patil. North—Rajwada. South—Abadi and Gaokos. Situating in the land of Shri Tukaram Yadoba.
..	Situated in gairan.
..	Situated in Survey No. 164 of Sandu Moldaji and Vithal son of Tapaji.
..	Situated in Survey No. 163 of Sajid Miyan son of Abed Miyan.
..	Situated in Survey No. 238 of Sakharan son of Mahtarjee.
..	Janemaz. Coffin. etc. Valuation Rs. 90.	East—Road. West—Road. North—Dharam Shala. South—Road. Situating in Survey No. 9 of Inami land of Dargah.
Golegaon Bk. As per JB.	9	02-06	02-35	..	Tree 1. Valuation Rs. 25.	Rs. 400	..
..	Wall one. Valuation Rs. 1,000.	..	Janemaz. Well-clock. Valuation Rs. 150.	Situated in Survey No. 9, Inamat Maqbool Ali.
..	Situated in Survey No. 1 of Osman Shah son of Mahboob Shah.
..	Situated in Survey No. 1 of Osman Shah son of Mahboob Shah.
..	East—Chavdi. West—House of Kutub Khan son of Rajekha. North—House of Aziz Khan son of Chand Khan. South—Masjid.



District Aurangabad

Serial No. and village	Name of the Wakfs	Whether the wakf is a shia or sunni wakfs	Object of the wakfs	Name of the wakf	Date and year of creation of the wakf	Details of wakfs held or donated	Name of the mutasalli
(1)	(2)	(3)	(4)	(5)	(6)	(7)	(8)
178. Ghatambri ..	Chilla Haz. Mahboob Subhani Area 5 x 5 ft. Valuation Rs. 11.	Sunni	Religious	Ack. End.	Not available	Not available	Muslim panch managing.
179. Do. ..	Chilla Hazrath Shah Dawal Saheb. Area 20 x 20 ft. Valuation Rs. 25.	Do.	Do.	Do.	Do.	Do.	Do. ..
180. Do. ..	Chilla Hazrath Gaiban Shah Miyan. Area 10 x 10 ft. Valuation Rs. 5.	Do.	Do.	Do.	Do.	Do.	Do. ..
181. Do. ..	Chilla Hazrath Mahboob Subhani. Area 11 x 11 ft. Valuation Rs. 25.	Do.	Do.	Do.	Do.	Do.	Do. ..
182. Do. ..	Dargah Hazrath Ismail Peer Saheb. Area 6 x 6 ft. Valuation Rs. 25.	Do.	Do.	Do.	Do.	Do.	Do. ..
183. Do. ..	Grave yard Area 2 gunthas. Valuation Rs. 100.	Do.	Do.	Do.	Do.	Do.	Do. ..
184. Do. ..	Graveyard of Bhills Area 1 guntha. Valuation Rs. 100.	Do.	Do.	Do.	Do.	Do.	Do. ..
185. Do. ..	Graveyard of Mewatis Area 1 guntha. Valuation Rs. 50.	Do.	Do.	Do.	Do.	Do.	Do. ..
186. Do. ..	Masjid. Area 54 x 23 ft. Valuation Rs. 1,100.	Do.	Do.	Do.	Do.	Do.	Do. ..
187. Ghatnandra..	Ashurkhana Barabhani Area 53 x 33 ft. Valuation Rs. 900.	Do.	Do.	Do.	Do.	Do.	Do. ..
188. Do. ..	Chilla Hazrath Gaiban Shah Wali. Area 7 x 4 ft. Valuation Rs. 150.	Do.	Do.	Do.	Do.	Do.	Do. ..
189. Do. ..	Chilla Hazrath Panch Peer Saheb. Area 21 x 15 ft. Valuation Rs. 500.	Do.	Do.	Do.	Do.	Do.	Do. ..
190. Do. ..	Dargah Hazrath Chand Khan Area 16 x 10 ft. Valuation Rs. 2,000.	Do.	Do.	Do.	Do.	Do.	Do. ..
191. Do. ..	Graveyard Area 3 acres. Valuation Rs. 1,000.	Do.	Do.	Do.	Do.	Do.	Do. ..
192. Do. ..	Graveyard of Pathan Area 1 acre. Valuation Rs. 1,000.	Do.	Do.	Do.	Do.	Do.	Do. ..
193. Do. ..	Graveyard near Dargah Sharif Area 1 acre. Valuation Rs. 1,000.	Do.	Do.	Do.	Do.	Do.	Do. ..





Details of immovable properties assessed at more than Rs. 5 or valued at more than Re. 1				Other properties			Details of the properties	Cash Grant or annuities if any received from Govt.	Estimated annual income	Remarks
Village	Survey No.	Area	assessment	Village where situated	Site on which situated	Boundaries				
(9)	(10)	(11)	(12)	(13)	(14)	(15)	(16)	(17)	(18)	(19)
		A. gs.	Rs. P.						Rs.	
..	4	Situated in the compound of Masjid.
..	East—Cart road to Ambhai. West—Survey No. 32. North—Survey No. 31. South—Road to Ambhai.
..	Situated in Survey No. 137 of Jayaji son of Tulairam Hatkar.
..	Situated in Survey No. 3 of Rama Mali.
..	Situated in Agricultural land of Shri Abdul son of Bholu Patil.
..	East—Survey No. 145 of Habeeb Khan. West—House of Shah Boo and Rama. North—Public way. South—Open place of Kishan Hatkar.
..	East—Survey No. 122 of Govind Lohar. West—Gaothan. North—Gaothan. South—Gaothan.
..	Babool tree one. Valuation Rs. 10.	East—Survey No. 34 of Kutub Patel. West—Public way. North—Land of Shivram Ramji. South—Land of Shivram Ramji. South—S. No. 34 of Kutub Patel.
..	Janemazal. Valuation Rs. 10.	East—Chavdi. West—House of Kutub Khan Raje Khan. North—Public road. South—Ashoorkhana.
..	East—Road. West—House of Abbas Ali. North—Road. South—House of Sk. Amin.
..	Situated in Survey No. of Chanda son of Manik Bhai.
..	East—House of Yasin Khan. West—Open place. North—Masjid. South—House of Chand Khan.
..	Situated on Gadhi.
..	East—Nala. West—Road. North—Nala. South—Road to Araj Bagh.
..	East—Road. West—Araj Bungalow. North—Araj Bungalow. South—Abadi.
..	East—Road. West—Road. North—Dargah Hazrath Mustafa Saheb. South—House of Chand Khan

District Aurangabad

Serial No. and village	Name of the Wakfs	Whether the wakf is a Shia or Sunni wakfs	Object of the wakfs	Name of the wakf	Date and year of creation of the wakf	Details of wakfs deed or deeds	Name of the
(1)	(2)	(3)	(4)	(5)	(6)	(7)	(8)
194. Ghatnandra	Graveyard of Bhagban Area 30 gunthas. Valuation Rs. 500.	.. Sunni	Religious	Ack. Endt.	Not available	Not available	Muslim pan
195. Do.	Graveyard of Shaikh Behind Post office. Area 1 acre. Valuation Rs. 1,000.	Do.	Do.	Do.	Do.	Do.	Do.
196. Do.	Graveyard of Fakirs Area 4 gunthas. Valuation Rs. 500.	Do.	Do.	Do.	Do.	Do.	Do.
197. Do.	Graveyard of Bhills Area 1 acre. Valuation Rs. 1,000.	Do.	Do.	Do.	Do.	Do.	Do.
198. Do.	Idgah Area 4 acres. Valuation Rs. 2,000.	Do.	Do.	Do.	Do.	Do.	Do.
199. Do.	Masjid (broken) Area 2 gunthas. Valuation Rs. 500.	Do.	Do.	Do.	Do.	Do.	Do.
200. Gevrai-Shami	Chilla Gaiban Shah Wali Area 5 x 5 ft. Valuation Rs. 50.	Do.	Do.	Do.	Do.	Do.	Dada Miyan Garib Shah
201. Do.	Graveyard Area 3 gunthas. Valuation Rs. 100.	Do.	Do.	Do.	Do.	Do.	Do.
202. Do.	Masjid (without roof) Area 20 x 20 ft. Valuation Rs. 300.	Do.	Do.	Do.	Do.	Do.	Muslim pan
203. Gevraigungi	Chilla Hazrath Sk. Sultan Area 10 x 10 ft. Valuation Rs. 50.	Do.	Do.	Do.	Do.	Do.	Sk. Sandal Sh
204. Do.	Dargah Hazrath Zinda Shah Madar. Area 25 x 20 ft. Valuation Rs. 250.	Do.	Do.	Do.	Do.	Do.	Sk. Sandal Sh
205. Do.	Graveyard near masjid Area 55 x 15 ft. Valuation Rs. 100.	Do.	Do.	Do.	Do.	Do.	Sk. Sandu Sk
206. Do.	Graveyard Area 2 gunthas. Valuation Rs. 100.	Do.	Do.	Do.	Do.	Do.	Do.
207. Do.	Masjid (without roof) Area 23 x 20 ft. Valuation Rs. 250.	Do.	Do.	Do.	Do.	Do.	Do.
208. Gevraipaigah	Ashur khana Area 25 x 15 ft. Valuation Rs. 500.	Do.	Do.	Do.	Do.	Do.	Syed Madar
209. Do.	Chilla Shah Dawal Saheb Area 21 x 16 ft. Valuation Rs. 200.	Do.	Do.	Do.	Do.	Do.	Syed Madar

District Aurangabad

Serial No. and village	Name of the Wakfs	Whether the wakf is a Shia or Sunni wakfs	Object of the wakfs	Name of the wakf	Date and year of creation of the wakf	Details of wakfs deed or deeds	Name of the mutawalli
(1)	(2)	(3)	(4)	(5)	(6)	(7)	(8)
210. Gevraipalga	Graveyard Area one guntha. Valuation Rs. 50. Sunni	Religious	Ack. Endt.	Not available	Not available	Syed Madar Syed Chand.
211. Do.	Graveyard Area 4 gunthas. Valuation Rs. 100. Do.	Do.	Do.	Do.	Do.	Do.
212. Do.	Masjid Area 20×19 ft. Valuation Rs. 800. Do.	Do.	Do.	Do.	Do.	Do.
213. Gawhali-Tanda.	Chilla Hazrath Gaiban Shah wali. Area 9×9 ft. Valuation Rs. 50. Do.	Do.	Do.	Do.	Do.	Sardar Shah Moham-mad Shah.
214. Do.	Chilla Hazrath Shaikh sultan saheb. Area 7×7 ft. Valuation Rs. 25. Do.	Do.	Do.	Do.	Do.	Sardar Shah Moham-mad Shah.
215. Do.	Dargah Hazrath Jamal shah miyan. Area 42×36 ft. Valuation Rs. 3,000. Do.	Do.	Do.	Do.	Do.	Syed Aijazuddin, resi-dent of Aurangabad.
216. Do.	Graveyard Area 30 gunthas. Valuation Rs. 300. Do.	Do.	Do.	Do.	Do.	Sardar Shah Moham-mad Shah.
217. Hatti	Ashur khana (Broken) Area 20×10 ft. Valuation Rs. 50. Do.	Do.	Do.	Do.	Do.	Muslim panch mana- ging.
218. Do.	Chilla Gaiban shah Area 7×5 ft. Valuation Rs. 5. Do.	Do.	Do.	Do.	Do.	Do.
219. Do.	Chilla Gaiban shah Area 7×5 ft. Valuation Rs. 11. Do.	Do.	Do.	Do.	Do.	Do.
220. Do.	Chilla Gaiban shah wali Area 7×5 ft. Valuation Rs. 100. Do.	Do.	Do.	Do.	Do.	Do.
221. Do.	Graveyard of Dagdu shah Area 1 guntha. Valuation Rs. 50. Do.	Do.	Do.	Do.	Do.	Dagdu shah Miskeen shah Inamdar.
222. Do.	Graveyard of Sandu shah son of Nahnuu shah. Area 1 guntha. Valuation Rs. 50. Do.	Do.	Do.	Do.	Do.	Sandu shah son of Nahnuu shah.
223. Do.	Grave yard of Muslim Bhills Area 1/2 guntha. Valuation Rs. 50. Do.	Do.	Do.	Do.	Do.	Dagdu shah son of Miskeen shah.
224. Halda	Dargah Hazrath Sk. Maroof miyan. Area 5×3 ft. Valuation Rs. 11. Do.	Do.	Do.	Do.	Do.	Muslim panch mana- ging.
225. Do.	Graveyard Area 4 gunthas. Valuation Rs. 50. Do.	Do.	Do.	Do.	Do.	Do.
226. Jalki bazar	Chilla Hazrath Mahboob subhani. Area 5×3 ft. Valuation Rs. 11. Do.	Do.	Do.	Do.	Do.	Do.
227. Do.	Chilla Hazrath Burhan-shah wali. Area 10×10 ft. Valuation Rs. 11. Do.	Do.	Do.	Do.	Do.	Do.
228. Do.	Chilla Hazrath shah Dawal saheb. Area 65×65 ft. Valuation Rs. 300. Do.	Do.	Do.	Do.	Do.	Do.

Details of immovable properties assessed at more than Rs. 5 or valued at more than Re. 1				Other properties			Details of the properties	Cash Grant or annuities if any received from Govt.	Estimated annual income	Remarks
Village	Survey No.	Area	assessment	Village where situated	Site on which situated	Boundaries				
(9)	(10)	(11)	(12)	(13)	(14)	(15)	(16)	(17)	(18)	(19)
		A. gs.	Rs. p.						Rs.	
..	East—Road. West—House of Syed Budhan. North—Road. South—Well. Situating in gairan land.
..	East—Dargah Hazrath Haji Miyan. West—House of Syed Ali Syed Jamal. North—Road. South—Road. East—Khalwadi. West—S. No. of Ganpat Dajiba. North—Survey No. of Dagduba. South—Khalwadi. Situating in Survey No. of Shri Aba son of Gangaram.
..	Situating in Survey No. of Omer Khan son of Ismail Khan.
..	Situating between S. No. 1/3(A) of Shri Bhagaji son of Jijaba and S. No. 1/3 (B) of Shesh-rao Sakharan.
..	East—House of Dattu pant. West—Road. North—House of Masoom shah. South—Open place. Situating in Khalwadi.
..	Situating in Survey No. of Gangaram son of Nilu Patil.
..	Situating in Survey No. 45 of Shri Dhanaji son of Raoji.
..	Situating in Survey No. 125 of Dagdu shah Miskeen shah Inamdar.
..	Situating in Survey No. 18 of Shri Sandu shah son of Nhannu shah.
..	Situating in Survey No. 125 of Shri Dagdu shah son of Miskeen shah.
..	East—Road to Jalki. West—Survey No. 78. North—Survey No. 45. South—Survey No. 78. East—Survey No. 143. West—Nala. North—Road to Jalki. South—Naia. Situating in gairan land.
..	Situating in Survey No. 9.
..	East—Road. West—Road. North—Road. South—Road.

District Aurangabad

Serial No. and village	Name of the Wakfs	Whether the wakf is a Shia or Sunni wakfs	Object of the wakfs	Name of the wakf	Date and year of creation of the wakf	Details of wakfs deed or deeds	Name of the person
(1)	(2)	(3)	(4)	(5)	(6)	(7)	(8)
229. Jalki bazar ..	Chilla Hazrath Chand shah wali. Area one guntha. Valuation Rs. 300.	Sunni.	Religious	Ack. Endt.	Not available	Not available	Muslim panding.
230. Do. ..	Graveyard (new) .. Area 6 gunthas. Valuation Rs. 100.	Do.	Do.	Do.	Do.	Do.	Do.
231. Do. ..	Graveyard (old) .. Area 5 gunthas. Valuation Rs. 100.	Do.	Do.	Do.	Do.	Do.	Do.
232. Do. ..	Idgah .. Area 33 x 33 ft. Valuation Rs. 50.	Do.	Do.	Do.	Do.	Do.	Do.
233. Do. ..	Masjid .. Area 50 x 25 ft. Valuation Rs. 500.	Do.	Do.	Do.	Do.	Do.	Do.
234. Jalki wasai ..	Chilla Panch peer, saheb .. Area 6 x 5 ft. Valuation Rs. 5.	Do.	Do.	Do.	Do.	Do.	Do.
235. Do. ..	Dargah Ramzan shah .. Area 10 x 10 ft. Valuation Rs. 100.	Do.	Do.	Do.	Do.	Do.	Do.
236. Do. ..	Dargah Shaharang shah .. Miyan. Area 20 x 20 ft. Valuation Rs. 100.	Do.	Do.	Do.	Do.	Do.	Do.
237. Do. ..	Graveyard .. Area 1 guntha. Valuation Rs. 50.	Do.	Do.	Do.	Do.	Do.	Do.
238. Do. ..	Masjid .. Area 40 x 40 ft. Valuation Rs. 50.	Do.	Do.	Do.	Do.	Do.	Do.
239. Jalki-Ghat ..	Chilla Hazrath Gaiban shah Wali. Area 10 x 10 ft. Valuation Rs. 50.	Do.	Do.	Do.	Do.	Do.	Do.
240. Do. ..	Dargah Dost Mastasha (broken). Area 10 x 10 ft. Valuation Rs. 50.	Do.	Do.	Do.	Do.	Do.	Do.
241. Do. ..	Graveyard .. Area 1 guntha. Valuation Rs. 50.	Do.	Do.	Do.	Do.	Do.	Do.
242. Do. ..	Graveyard .. Area 33 x 33 ft. Valuation Rs. 50.	Do.	Do.	Do.	Do.	Do.	Do.
243. Janjela ..	Chilla Hazrath Kankar shah miyan. Area 5 x 5 ft. Valuation Rs. 11	Do.	Do.	Do.	Do.	Do.	Do.
244. Do. ..	Dargah Hazrath Syed Ahmad Kabir saheb. Area 10 x 10 ft. Valuation Rs. 200.	Do.	Do.	Do.	Do.	Do.	Do.



Details of immovable properties assessed at more than Rs. 5 or valued at more than Re. 1				Other properties			Details of the properties	Cash Grant or annuities if any received from Govt.	Estimated annual income	Remarks
Village	Survey No.	Area	assessment	Village where situated	Site on which situated	Boundaries				
(9)	(10)	(11)	(12)	(13)	(14)	(15)	(16)	(17)	(18)	(19)
		A. gs.	Rs. p.						Rs.	
..	East—Road. West—Open place of Jifar. North—Road. South—House of Kaduba son of Rama. Situating in gairan land.
..	Mango tree 1. Valuation Rs. 10.	Situating in gairan land.
..	Neem tree 1. Valuation Rs. 15.	Situating in gairan land.
..	Situating in gairan land.
..	East—Weekly Bazar place. West—Grave yard. North—Weekly bazar place. South—Weekly Bazar place. East—Grave yard. West—Nala. North—Nala. South—Survey No. of Mahadu Patil. Situating on mountain in the gairan land.
..	Bhokar tree 1 Valuation Rs. 5.	East—Road to Halda. West—Survey No. of Sandu Raoji. North—Nala. South—Survey No. of Sandu Raoji. East—Survey No. of Mahadu Govinda Patil. West—Nala. North—Nala. South—Nala. East—Nala and road to Andan-gaon. West—Road and house of Ladu shah Fakir. North—Open place of Allah Baksh. South—Open place of Sampat Patil. Situating in the land of Tukaram son of Shripat Patil.
..	Banyan Tree 1 Valuation Rs. 5.	East—Road. West—Open place of Lal shah Noor shah. North—Temple of Maruti. South—Road. Situating in gaathan land.
..	Banyan tree 1 Valuation Rs. 25.	Situating in the land of Shri Tukaram son of Shripat Patil.
..	Situating in Survey No. of Dargankhan.
..	Situating in fort Salabat shah.
..	Neem tree 1 Valuation Rs. 5.	..	Janemaz-Lamp, etc. Valuation Rs. 25	

District Aurangabad

Serial No. and village	Name of the Wakfs	Whether the wakf is a Shia or Sunni wakfs	Object of the wakfs	Name of the wakf	Date and year of creation of the wakf	Details of the wakf	Name of the mutawalli
(1)	(2)	(3)	(4)	(5)	(6)	(7)	(8)
245. Janjala	.. Dargah Hazrath Ismail saheb Area 6 × 6 ft. Valuation Rs. 200.	Sunni.	Religious.	Ack. End.	Not available.	Not available.	Mushir panch managing.
246. Do.	.. Dargah Hazrath Ashak Ali saheb Quadri Multani. Area 15 × 15 ft. Valuation Rs. 300.	Do.	Do.	Do.	Do.	Do.	Do.
247. Do.	.. Grave yard Area 5 gunthas. Valuation Rs. 200.	Do.	Do.	Do.	Do.	Do.	Do.
248. Do.	.. Graveyard near Masjid Area 2 gunthas. Valuation Rs. 200.	Do.	Do.	Do.	Do.	Do.	Do.
249. Do.	.. Graveyard Area 3 gunthas. Valuation Rs. 400.	Do.	Do.	Do.	Do.	Do.	Do.
250. Do.	.. Idgah Area 27 × 18 ft. Valuation Rs. 125.	Do.	Do.	Do.	Do.	Do.	Do.
251. Do.	.. Masjid of Abadi Area 24 × 18 ft. Valuation Rs. 1,000.	Do.	Do.	Do.	Do.	Do.	Do.
252. Do.	.. Masjid (broken) Area 36 × 27 ft. Valuation Rs. 2,000.	Do.	Do.	Do.	Do.	Do.	Do.
253. Jambhai	.. Chilla Hazrath Sk. Maruf Area 10 × 12 ft. Valuation Rs. 100.	Do.	Do.	Do.	Do.	Do.	Do.
254. Do.	.. Chilla Hazrath Gaiban shah wali. Area 11 × 10 ft. Valuation Rs. 11.	Do.	Do.	Do.	Do.	Do.	Do.
255. Do.	.. Graveyard Area 4 gunthas. Valuation Rs. 100.	Do.	Do.	Do.	Do.	Do.	Do.
256. Do.	.. Idgah Area 30 × 30 ft. Valuation Rs. 50.	Do.	Do.	Do.	Do.	Do.	Do.
257. Jarwa	.. Chilla Hazrath Rashan shah wali. Area 15 × 10 ft. Valuation Rs. 200.	Do.	Do.	Do.	Do.	Do.	Ameer shah son of Abbas shah.
258. Do.	.. Graveyard Area 75 × 45 ft. Valuation Rs. 100.	Do.	Do.	Do.	Do.	Do.	Do.
259. Jalgaon	.. Chilla Hazrath Madar shah (open place). Area 20 × 20 ft. Valuation Rs. 5.	Do.	Do.	Do.	Do.	Do.	Muslim panch managing.
260. Khandala	.. Chilla Hazrath Jarzaro Zar Baksh of Khuld abad. Area 10 × 10 ft. Valuation Rs. 11.	Do.	Do.	Do.	Do.	Do.	Do.
261. Do.	.. Dargah Hazrath shah Dawal saheb. Area 25 × 25 ft. Valuation Rs. 150.	Do.	Do.	Do.	Do.	Do.	Hasan R.

Details of immovable properties
assessed at more than Rs. 5 or
valued at more than Re. 1

Other properties

Details of
the
properties

Cash
Grant
or
annuities
if any
received
from
Govt.

Estimated
annual
income



Village	Survey No.	Area	assessment	Village where situated	Site on which situated	Boundaries	(16)	(17)	(18)	Remarks
(9)	(10)	(11)	(12)	(13)	(14)	(15)	(16)	(17)	(18)	(19)
		A. gs.	Rs. p.						Rs.	
..	Situated in Survey No. of Abdullah khan Raje Khan.
..	Situated on the mountain.
..	Situated in the compound of Fort of Salabat shah.
..	East—Open place of masjid. West—Open place of Government. North—Road. South—Open place of Government.
..	East—Survey No. of Chandbee wife of Gulab khan. West—Survey No. of Qasim khan. North—Survey No. of Aziz khan. South—Survey No. of Rasool khan.
..	Situated in the land of Rasool khan Abdullah khan, Ismail khan and Dargah khan.
..	East—Open place. West—Open place. North—Graveyard. South—Open place.
..	Neem tree one Valuation Rs. 25.	Situated in the compound of Fort Salabat shah.
..	Situated in the Survey No. of Shri Dattatraya Madhavrao.
..	Situated in Param Pok land.
..	East—Road. West—Way to Amthana. North—Road and Temple of Mahadev. South—House of Gulab Bhau Situated in Survey No. of Sk. Sandu.
..	Situated in graveyard.
..	East—House of Saluba son of Narsing Patil. West—House of Ameer shah. North—House of Saluba. South—Road.
..	Situated on the bank of Girja River. South side of the village.
..	Tree 1 Valuation Rs. 2.	Situated in Survey No. 84 Forest area.
Khandala	79	7 15	4 28	..	Trees 3 Valuation Rs. 5.	55.	Situated in Survey No. 84 Forest area.
			Valuation Rs. 2,000.							

District Aurangabad

Serial No. and village	Name of the Wakfs	Whether the wakf is a Shia or Sunni wakfs	Object of the wakfs	Name of the wakf	Date and year of creation of the wakf	Details of wakfs held by the wakfs	Name of the mutawalli
(1)	(2)	(3)	(4)	(5)	(6)	(7)	(8)
262. Khandala ..	Graveyard .. Area 5 gunthas. Valuation Rs. 75.	.. Sunni	Religious	Ack. Endt.	Not available	Not available	Muslim panch manag- ging.
263. Khupta ..	Dargah Hazrath Chhok Saheb. Area 7 x 4 ft. Valuation Rs. 25.	.. Do.	Do.	Do.	Do.	Do.	Do. ..
264. Do. ..	Dargah Hazrath Chanda Shah wali. Area 11 x 7 ft. Valuation Rs. 125.	.. Do.	Do.	Do.	Do.	Do.	Do. ..
265. Khupta ..	Graveyard .. Area 2 gunthas. Valuation Rs. 200.	.. Do.	Do.	Do.	Do.	Do.	Do.
266. Kotnandra ..	Ashurkhana (broken) Area 25 x 25 ft. Valuation Rs. 300.	.. Do.	Do.	Do.	Do.	Do.	Do. ..
267. Do. ..	Chilla Hazrath Anjan Shah .. Area 15 x 15 ft. Valuation Rs. 100.	.. Do.	Do.	Do.	Do.	Do.	Do. ..
268. Do. ..	Dargah Hazrath Sk. Maroof Area 6 x 4 ft. Valuation Rs. 25.	.. Do.	Do.	Do.	Do.	Do.	Do. ..
269. Do. ..	Graveyard .. Area 5 gunthas. Valuation Rs. 400.	.. Do.	Do.	Do.	Do.	Do.	Tajan shah s/o Zardar shah.
270. Kirala ..	Ashurkhana (broken) Area 30 x 30 ft. Valuation Rs. 200.	.. Do.	Do.	Do.	Do.	Do.	Muslim panch mana- ging.
271. Do. ..	Chilla Panjatan Pak .. Area 15 x 20 ft. Valuation Rs. 900.	.. Do.	Do.	Do.	Do.	Do.	Syed Chand s/o Syed Imam.
272. Do. ..	Chilla Madar Saheb .. Area 5 x 5 ft. Valuation Rs. 100.	.. Do.	Do.	Do.	Do.	Do.	Muslim panch mana- ging.
273. Do. ..	Dargah Hazrath Yaseen Saheb Area 30 x 30 ft. Valuation Rs. 50.	.. Do.	Do.	Do.	Do.	Do.	Munawwarkhan Ab- baskhan & others.
274. Do. ..	Graveyard of Badwala Area 20 gunthas. Valuation Rs. 100.	.. Do.	Do.	Do.	Do.	Do.	Munwwarkhan and others.
275. Do. ..	Idgah .. Area 25 x 25 ft. Valuation Rs. 200.	.. Do.	Do.	Do.	Do.	Do.	Abdul Muqeem s/o Gulam Dastagir.
276. Do. ..	Masjid .. Area 64 x 42 ft. Valuation Rs. 10,000.	.. Do.	Do.	Do.	Do.	Do.	Do.
277. Kaigaon ..	Ashur khana .. Area 30 x 24 ft. Valuation Rs. 400.	.. Do.	Do.	Do.	Do.	Do.	Hussain Shah ..
278. Do. ..	Chilla Hazrath Syed Sadat .. alias Saeed Saheb. Area 8 x 8 ft. Valuation Rs. 100.	.. Do.	Do.	Do.	Do.	Do.	Do.

Details of immovable properties
assessed at more than Rs. 5 or
valued at more than Re. 1

Other properties

Details of
the
propertiesCash
Grant
or
annuities
if any
received
from
Govt.Estimated
annual
income

Village	Survey No.	Area	Assessment	Village where situated	Site on which situated	Boundaries	Details of the properties	Cash Grant or annuities if any received from Govt.	Estimated annual income	Remarks
(9)	(10)	(11)	(12)	(13)	(14)	(15)	(16)	(17)	(18)	(19)
		A. gs.	Rs. P.						Rs.	
..	Baniyan tree 2 .. Pimpal tree 1. Neem tree 1. Valuation Rs. 20.	East—Road to Balapur. West—Survey No. of Bhivsan Sandu. North—Survey No. of Bhivsan Sandu. South—Survey No. 15 of Rama s/o Saluba.
..	Situated in survey No. 103 of Shri Manikrao s/o Arjuna Patil, Sarpanch.
..	Tamarind tree 1.. Valuation Rs. 25.	East—River (Raighol). West—Survey number 104. North—Survey number 104. South—Survey number 103.
..	Babool trees 6 .. Valuation Rs. 50.	East—River Raighal. West—Survey No. 104 of Bhagaji. North—Dargah Hazrath Chand Shah.
..	Neem trees 2 .. Valuation Rs. 30.	South—Open place of Gaothan. East—Road. West—Graveyard. North—Road.
..	Neem tree 1 Valuation Rs. 25.	South—House of Tajan Shah. Situated in survey No. 97 of Shri Laxmansan of Tulsiram.
Kotnandra	78	06 06	00 94	200.	Situated in Survey No. 88 Bhikanlal and Shrikishan.
..	Tamarind tree 1.. Valuation Rs. 20.	East—Ashur khana and house of Tajan Shah. West—River. North—Road. South—Gaothan.
..	East—Dargah Panjatan. West—House of Syed Sardar. North—Public way.
..	South—House of Syed Abdullah. East—Open place. West—Ashur khana. North—Road.
..	South—House of Syed Abdullah. Situated in gaothan.
Kir ala	180	00 26	01 12	..	Baniyan tree .. Valuation Rs. 200.	150.	Situated in Graveyard.
..	Situated in the compound of Dargah Hazrath Yasin Saheb.
..	Neem tree 1 .. Valuation Rs. 40.	Situated in gaothan.
..	Well one Valuation Rs. 1,000.	..	Coffin .. Janemaz etc. Valuation Rs. 230.	East—Public way. West—Graveyard. North—Road to Math of Bairagi. South—Open space & Temple of Maroti.
..	East—Dargah Ghodan Shah mi- yan. West—House of Hussain Shah. North—Graveyard.
..	Tree 1 .. Valuation Rs. 10.	South—House of Pandit rao. Situated in survey number of Shri Vishnupant ex- patwari.

District Aurangabad


Serial No. and Village	Name of the Wakfs	Whether the wakf is a Shia or Sunni wakfs	Object of the wakfs	Name of the wakf	Date and year of creation of the wakf	Details of wakfs	Name of the mutawalli
(1)	(2)	(3)	(4)	(5)	(6)	(7)	(8)
279. Kaigaon ..	Chilla Hazrath Sarwar Saheb Area 30×30 ft. Valuation Rs. 300.	Sunni	Religious	Ack. Endt.	Not available	Not available	Muslim panch managing.
80. Do. ..	Chilla Hazrath Panch Peer Saheb. Area 15×15 ft. Valuation Rs. 15.	Do.	Do.	Do.	Do.	Do.	Do. ..
281. Do. ..	Dargah Hazrath Ghodan Shah miyan. Area 15×11 ft. Valuation Rs. 100.	Do.	Do.	Do.	Do.	Do.	Do. ..
282. Do. ..	Graveyard of Fakirs .. Area 5 gunthas. Valuation Rs. 800.	Do.	Do.	Do.	Do.	Do.	Do. ..
283. Do. ..	Graveyard .. Area 5 gunthas. Valuation Rs. 400.	Do.	Do.	Do.	Do.	Do.	Do. ..
284. Do. ..	Masjid (broken) .. Area 24×24 ft. Valuation Rs. 500.	Do.	Do.	Do.	Do.	Do.	Do. ..
285. Khamgaon ..	Ashurkhana .. Area 22×15 ft. Valuation Rs. 400.	Do.	Do.	Do.	Do.	Do.	Do. ..
286. Do. ..	Ashurkhana .. Area 14×14 ft. Valuation Rs. 300.	Do.	Do.	Do.	Do.	Do.	Do. ..
287. Do. ..	Chilla Hazrath Syed Allauddin Saheb. Area 25×25 ft. Valuation Rs. 100.	Do.	Do.	Do.	Do.	Do.	Do. ..
288. Do. ..	Chilla Hazrath Syed Allauddin Saheb. Area 5×5 ft. Valuation Rs. 11.	Do.	Do.	Do.	Do.	Do.	Do. ..
289. Do. ..	Dargah Hazrath Ghoda Shah Roda shah. Area 18×9 ft. Valuation Rs. 500.	Do.	Do.	Do.	Do.	Do.	Do. ..
290. Do. ..	Graveyard of Inamdaran .. Area 36×30 ft. Valuation Rs. 500.	Do.	Do.	Do.	Do.	Do.	Do. ..
291. Do. ..	Graveyard .. Area 1 acre 10 gunthas. Valuation Rs. 1,500.	Do.	Do.	Do.	Do.	Do.	Do. ..
292. Do. ..	Masjid .. Area 25×18 ft. Valuation Rs. 400.	Do.	Do.	Do.	Do.	Do.	Do. ..
293. Kasod ..	Graveyard .. Area 3 gunthas. Valuation Rs. 100.	Do.	Do.	Do.	Do.	Do.	Shri Osman son of Rahman.
294. Do. ..	Masjid (broken) .. Area 71×50 ft. Valuation Rs. 300.	Do.	Do.	Do.	Do.	Do.	Do. ..



Details of immovable properties assessed at more than Rs. 5 or valued at more than Re. 1				Other properties			Details of the properties	Cash Grant or annuities if any received from Govt.	Estimated annual income	Remarks
Village	Survey No.	Area	Assessment	Village where situated	Site on which situated	Boundaries				
(9)	(10)	(11)	(12)	(13)	(14)	(15)	(16)	(17)	(18)	(19)
	A. gs.	Rs. p.							Rs.	
..	Situated in survey number of Shri Hussain shah s/o Chandu Shah.
..	Situated in survey No. of Hussain Shah.
..	Well one.	East—Temple of Rokduba. West—Ashurkhana. North—Graveyard. South—House of Pandit Rajaram
..	Valuation Rs. 500.	Situated in the land of Shri Hussain Shah.
..	Banyan tree	East—Survey No. of Govind Malim. West—Nala. North—Nala. South—Nala.
..	Valuation Rs. 50.	East—Government Land. West—Government land. North—Nala. South—Road.
..	East—Dargah Hazrath Ghoda Shah Roda Shah. West—Road. North—House of Babankhan s/o South—Masjid.
..	East—Graveyard. West—Road. North—Road. South—Masjid.
..	Situated on mountain.
..	Neem tree 1	East—Road. West—House of Ganpat. North—House of Ganpat Bhauraoji. South—.....
..	Valuation Rs. 10.	East—Open place & house of Sampat Mohan. West—Ashurkhana. North—Open place of masjid. South—House of Balan khan.
..	Neem tree 1	Situated in the compound of masjid. East—Road and open place. West—Masjid. North—Road. South—Open place of Sk. Lal, s/o Sk. Chand.
..	Kawit tree 1.	East—Survey No. of Kashinath Totaram. West—Road. North—Survey No. of Deoba Rama. South—Inami land of Gorakhnath.
..	Valuation Rs. 60.	East—Open place. West—Road. North—Ashur khana. South—Open place.
..	East—Road to Dhamni. West—Land of Rahman Shah. North—Land of Sandu Shah. South—Land of Govind rao.
..	Tamarind tree 1.	East—House of Rahman s/o Budhan Faq. West—Road to Talni. North—Government land. South—Road to Talni.
..	Valuation Rs. 25.	

District Aurangabad

Serial No. and village	Name of the Wakfs	Whether the wakf is a Shia or Sunni wakfs	Object of the wakfs	Name of the wakf	Date and year of creation of the wakf	Details of wakf deed or deeds	Name of the mutawalli
(1)	(2)	(3)	(4)	(5)	(6)	(7)	(8)
295. Khedi ..	Chilla Hazrath Gaiban shah .. Area 2 × 2 ft. Valuation Rs. 25.	Sunni	Religious	Ack. Endt.	Not available	Not available	Syed Qasim Syed Gulab Inamdar.
296. Kawitkheda	Chilla Hazrath Syed Sadat .. Area 3 × 2 ft. Valuation Rs. 5.	Do.	Do.	Do.	Do.	Do.	Muslim panch managing.
297. Khatkheda ..	Chilla Hazrath Syed Sadat .. Area 5 × 5 ft. Valuation Rs. 100.	Do.	Do.	Do.	Do.	Do.	Do. ..
298. Korala ..	Chilla Hazrath Gaiban shah .. Area 5 × 5 ft. Valuation Rs. 11.	Do.	Do.	Do.	Do.	Do.	Do. ..
299. Khullod ..	Dargah Hazrath pir wali saheb .. Area 13 × 12 ft. Valuation Rs. 50.	Do.	Do.	Do.	Do.	Do.	Do. ..
300. Kelgaon ..	Chilla Gaiban shah wali .. Area 3 × 2 ft. Valuation Rs. 5.	Do.	Do.	Do.	Do.	Do.	Do. ..
301. Kalegaon ..	Chilla Panch peer saheb .. Area 6 × 6 ft. Valuation Rs. 25.	Do.	Do.	Do.	Do.	Do.	Do. ..
302. Do. ..	Chilla Hazrath Mahboob Subhani. Area 5 × 5 ft. Valuation Rs. 50.	Do.	Do.	Do.	Do.	Do.	Do. ..
303. Do. ..	Graveyard .. Area 5 gunthas. Valuation Rs. 200.	Do.	Do.	Do.	Do.	Do.	Do. ..
304. Leha (Babra)	Ashur Khana (broken) .. Area 20 × 20 ft. Valuation Rs. 300.	Do.	Do.	Do.	Do.	Do.	Syed Gafoor Syed Rahim.
305. Do. ..	Chilla Hazrath Miran shah .. Area 6 × 6 ft. Valuation Rs. 100.	Do.	Do.	Do.	Do.	Do.	Do. ..
306. Do. ..	Chilla Hazrath shah Dawal saheb. Area 5 × 5 ft. Valuation Rs. 5.	Do.	Do.	Do.	Do.	Do.	Do. ..
307. Do.	Graveyard (near village) .. Area 1 guntha. Valuation Rs. 500.	Do.	Do.	Do.	Do.	Do.	Do. ..
308. Do. ..	Graveyard .. Area 2 gunthas. Valuation Rs. 200.	Do.	Do.	Do.	Do.	Do.	Sk. Amir Sk. Mohi-uddin.
309. Do. ..	Graveyard (near River) .. Area 1 guntha. Valuation Rs. 100.	Do.	Do.	Do.	Do.	Do.	Syed Hussain Syed Gulab.
310. Lonwadi ..	Chilla shah Ramzan shah .. Area 5 × 5 ft. Valuation Rs. 25.	Do.	Do.	Do.	Do.	Do.	Muslim panch managing.
311. Do. ..	Chilla Kalandar shah miyan .. Area 5 × 4 ft. Valuation Rs. 100.	Do.	Do.	Do.	Do.	Do.	Do. ..
312. Do. ..	Graveyard .. Area 3 gunthas. Valuation Rs. 50.	Do.	Do.	Do.	Do.	Do.	Do.



Details of immovable properties
assessed at more than Rs. 5 or
valued at more than Re. 1

Other properties

Details of
the
propertiesCash
Grant
or
annuities
if any
received
from
Govt.Estimated
annual
income

Remarks

Village	Survey No.	Area	Assess- ment	Village where situated	Site on which situated	Boundaries	(16)	(17)	(18)	(19)
(9)	(10)	(11)	(12)	(13)	(14)	(15)	(16)	(17)	(18)	(19)
		A. gs.	Rs. P.						Rs.	
..	Situated in gairan on the Road to Undengaon.
..	Situated in agrl. land of Shri Raghunath, son of Bandu.
..	Situated in agricultural land.
..	Situated in survey No. of Shri Rasoolkhan.
..	Moha tree 1 Valuation Rs. 5.	Situated in survey No. 78/9 of Shri Mangal Murti, s/o Shankarrao.
..	Situated in survey No. of Shri Ramchandra Laxman.
..	East—Open space of Government. West—Road. North—Open place of Government. South—House of Laduba Sakharam.
..	Situated in survey No. of Shaik Chandu Sk. Baban.
..	Situated in survey No. of Shri Trimbak Gangaram.
..	Banyan tree Valuation Rs. 100.	East—Road. West—Gaathan. North—Gaathan. South—Open place of Syed Lal.
..	Situated in survey No. of Bhau-saheb Trimbak Deshmukh.
..	Situated in Graveyard.
..	Banyan trees 2 Valuation Rs. 100.	East—House of Syed Lal. West—Road. North—Road. South—House of Madhav Dhan-ger.
..	Neem tree Valuation Rs. 5.	East—Survey No. 102. West—Road. North—Survey No. 102. South—Survey No. 102.
..	Mango trees 2 Valuation Rs. 200.	East—River. West—River. North—River. South—River.
..	Situated on mountain.
..	Situated on mountain.
..	Neem trees 2 Valuation Rs. 50.	Situated in survey No. 39.




District Aurangabad

Serial No. and village	Name of the Wakfs	Whether the wakf is a Shia or Sunni wakfs	Object of the wakfs	Name of the wakf	Date and year of creation of the wakf	Details of wakfs deed or deeds	Name of the mutawalli
(1)	(2)	(3)	(4)	(5)	(6)	(7)	(8)
313. Mangrul	Grave-yard .. Area 1 acre. Valuation Rs. 60. Sunni	Religious	Ack. Endt.	Not available	Not available	Muslim panch managing.
314. Do.	Masjid .. Area 75 × 40 ft. Valuation Rs. 300. Do.	Do.	Do.	Do.	Do.	Dagdu Sharif Inamdar
315. Mukhpat	Chilla Hazrath Gaiban Shah Wali. Area 5 × 5 ft. Valuation Rs. 11.	Do.	Do.	Do.	Do.	Do.	Muslim panch managing.
316. Do.	Dargah Maroof Miyan Saheb Area 5 × 5 ft. Valuation Rs. 11.	Do.	Do.	Do.	Do.	Do.	Do. ..
317. Do.	Grave-yard .. Area 5 gunthas. Valuation Rs. 100. Do.	Do.	Do.	Do.	Do.	Do. ..
318. Madni	Chilla Gaiban Shah Miyan .. Area 10 × 10 ft. Valuation Rs. 11. Do.	Do.	Do.	Do.	Do.	Do. ..
319. Do.	Chilla Gaiban Shah Wali .. Area 65 × 45 ft. Valuation Rs. 200. Do.	Do.	Do.	Do.	Do.	Do. ..
320. Do.	Chilla Hazrath Chand Shah Wali Area 6 × 5 ft. Valuation Rs. 11.	Do.	Do.	Do.	Do.	Do.	Do. ..
321. Do.	Dargah Hazrath Sk. Sulan .. Area 7 × 5 ft. Valuation Rs. 100. Do.	Do.	Do.	Do.	Do.	Do. ..
322. Do.	Dargah Sk. Maroof .. Area 20 × 20 ft. Valuation Rs. 100. Do.	Do.	Do.	Do.	Do.	Do. ..
323. Do.	Dargah Hazrath Yasin Shah.. Area 45 × 35 ft. Valuation Rs. 100. Do.	Do.	Do.	Do.	Do.	Do. ..
324. Do.	Graveyard .. Area 5 gunthas. Valuation Rs. 200. Do.	Do.	Do.	Do.	Do.	Do.
325. Madni	Graveyard of Muslim Patwari Area 1 gunta. Valuation Rs. 50. Do.	Do.	Do.	Do.	Do.	Do. ..
326. Do.	Masjid .. Area 60 × 30 ft. Valuation Rs. 100. Do.	Do.	Do.	Do.	Do.	Do. ..
327. Mandgaon	Chilla Malang Shah Area 25 × 25 ft. Valuation Rs. 100. Do.	Do.	Do.	Do.	Do.	Do. ..
328. Do.	Chilla Gaiban Shah Wali .. Area 4 × 3 ft. Valuation Rs. 11. Do.	Do.	Do.	Do.	Do.	Do. ..
329. Do.	Chilla Syed Sadat .. Area 4 × 3 ft. Valuation Rs. 11. Do.	Do.	Do.	Do.	Do.	Do. ..

औ.-एक—६.अ.

District Aurangabad

Serial No. and village	Name of the Wakfs	Whether the wakf is a Shia or Sunni wakfs	Object of the wakfs	Name of the wakf	Date and year of creation of the wakf	Details of wakfs deed or deeds	Name of the mutawalli
(1)	(2)	(3)	(4)	(5)	(6)	(7)	(8)
330. Mandgaon ..	Grave-yard Area 1 gunta. Valuation Rs. 100. Sunni	Religious	Ack. End.	Not available	Not available	Muslim panch manag- ing.
331. Do. ..	Masjid (broken) Area 25 × 13 ft. Valuation Rs. 500. Do.	Do.	Do. Do.	Do.	Do.
332. Modha Bk. ..	Ashur Khana Sk. Lal (broken) Area 15 × 15 ft. Valuation Rs. 250.	Do.	Do.	Do. Do.	Do.	Sk. Lal Sk. Mannan.
333. Do. ..	Chilla Hazrath Qulander Shah Area 5 × 4 ft. Valuation Rs. 11.	Do.	Do.	Do. Do.	Do.	Maula Shah Safdar Ali.
334. Do. ..	Chilla Hazrath Syed Sadat .. Area 5 × 4 ft. Valuation Rs. 100.	Do.	Do.	Do. Do.	Do.	Muslim Panch Manag- ing.
335. Modha ..	Chilla Hazrath Syed Allaaddin Saheb. Area 5 × 4 ft. Valuation Rs. 100.	Do.	Do.	Do. Do.	Do.	Do.
336. Do. ..	Grave-yard of Sk. Lal Area 18 gunthas. Valuation Rs. 50. Do.	Do.	Do. Do.	Do.	Do.
337. Do. ..	Grave-yard of Bhola Shah .. son of Safdar Ali. Area 10 guntas. Valuation Rs. 30.	Do.	Do.	Do. Do.	Do.	Do.
338. Modha Kh.	Grave-yard of Muslim Area 10 gunthas. Valuation Rs. 1,000. Do.	Do.	Do. Do.	Do.	Do.
339. Do. ..	Masjid..Abbas Shah (broken) Area 45 × 18 ft. Valuation Rs. 500.	Do.	Do.	Do. Do.	Do.	Do.
340. Masla Bk. ..	Chilla Hazrath Mahboob Subhani. Area 8 × 8 ft. Valuation Rs. 50.	Do.	Do.	Do. Do.	Do.	Do.
341. Do. ..	Grave-yard .. Area 1 guntha. Valuation Rs. 100. Do.	Do.	Do. Do.	Do.	Do.
342. Masla Kh. ..	Chilla Madad Peer Saheb .. Area 5 × 5 ft. Valuation Rs. 200. Do.	Do.	Do. Do.	Do.	Do.
343. Do. ..	Grave-yard of Bhikan Shah Wali (Far Faqir Family). Area 2 guntas. Valuation Rs. 200.	Do.	Do.	Do. Do.	Do.	Bhura shah Miyan ..
344. Do. ..	Grave-yard .. Area 2 guntas. Valuation Rs. 200. Do.	Do.	Do. Do.	Do.	Osman Saheb ..



Details of immovable properties assessed at more than Rs. 5 or valued at more than Re. 1				Other properties			Details of the properties	Cash Grant or annuities if any received from Govt.	Estimated annual income	Remarks
Village	Survey No.	Area	Assessment	Village where situated	Site on which situated	Boundaries				
(9)	(10)	(11)	(12)	(13)	(14)	(15)	(16)	(17)	(18)	(19)
		A. gs.	Rs. P.						Rs.	
..	East—House of Totaram. West—House of Lalshah Gulab Shah. North—House of Sakharam Asaram. South—House of Lalshah Gulab Shah.
..	East—Road. West—House of Masoom Shah Gulab Shah. North—House of Totaram Ganpatrao.
..	East—Lane and house of Bhikan Baban. West—Land and house of Senphad Bhika. North—Open place of Alawa. South—Open space of Osman s/o Gafoor.
..	Situated in survey No. 234 of Tejrao.
..	Situated in Survey No. of Shri Nathu Patil.
..	Apta tree 1 Valuation Rs. 5.	Situated in Survey No. of Shri Sakharam Teli.
..	Tamarind tree 1 Valuation Rs. 10.	East—Road. West—Survey No. of Shri Bhanudas. North—Survey No. of Shri Keshav Patil. South—Road.
..	Tamarind trees 2 Valuation Rs. 20.	East—House of Budhists. West—Road and house of Shri Manna Shah. North—Road. South—House of Bhola Shah. East—Road.
..	West—Survey No. of Sukhdev Dhanger. North—Road. South—Survey No. of Sukhdev Dhanger.
..	East—Open place. West—Road. North—Well of drinking water. South—House of Shri Gulab Khan.
..	Situated in the compound of masjid.
..	Situated in the compound of masjid.
..	East—Agril. land of Sandu. West—Road. North—Agril. land of Santuba Bhika. South—Agril. land of Santuba Bhika.
..	Situated in Survey No. 46 of Inami land.
..	Situated in Pandhari Survey No. of Osman Qazir.

District Aurangabad

Serial No. and village	Name of the Wakfs	Whether the wakf is a Shia or Sunni wakfs	Object of the wakfs	Name of the wakf	Date and year of creation of the wakf	Details of wakfs deed or	Name of the mutawalli
(1)	(2)	(3)	(4)	(5)	(6)	(7)	(8)
345. Masla Kh. ..	Masjid Area 33×23 ft. Valuation Rs. 10,000	Sunni	Religious	Ack. Endt.	Not available	Not available..	Bhura Shah, Chanu Shah and others.
346. Mahal-kinola	Chilla Hazrath Mahboob .. Subhani. Area 42×15 ft. Valuation Rs. 600.	Do.	Do.	Do. ..	Do. ..	Do. ..	Muslim managing. panch
347. Do. ..	Chilla Hazrath Malang Shah .. Area 3×5 ft. Valuation Rs. 11.	Do.	Do.	Do. ..	Do. ..	Do. ..	Do. ..
348. Do. ..	Grave-yard Area 10 gunthas. Valuation Rs. 500.	Do.	Do.	Do. ..	Do. ..	Do. ..	Do. ..
349. Do. ..	Masjid Area 19×16 ft. Valuation Rs. 850.	Do.	Do.	Do. ..	Do. ..	Do. ..	Do. ..
350. Mohad ..	Chilla Hazrath Shahran Shah .. Saheb. Area 7×5 ft. Valuation Rs. 11.	Do. ..	Do.	Do. ..	Do. ..	Do. ..	Do. ..
351. Do. ..	Chilla Panch peer Saheb .. Area 20×18 ft. Valuation Rs. 125.	Do.	Do.	Do. ..	Do. ..	Do. ..	Do. ..
352. Do. ..	Grave-yard Area 3 gunthas. Valuation Rs. 150.	Do.	Do.	Do. ..	Do. ..	Do. ..	Do. ..
353. Do. ..	Masjid Area 50×30 ft. Valuation Rs. 2,000.	Do.	Do.	Do. ..	Do. ..	Do. ..	Sandu Shah, son of Gulab Shah.
354. Natvi ..	Chilla Hazrath Shah .. Dawal Sheb. Area 7×5 ft. Valuation Rs. 25.	Do.	Do.	Do. ..	Do. ..	Do. ..	Muslim panch managing.
355. Natvi ..	Chilla Hazrath Mahboob .. Subhani. Area 7×5 ft. Valuation Rs. 15.	Do.	Do.	Do. ..	Do. ..	Do. ..	Do. ..
356. Do. ..	Grave-yard for Muslim Bhilla .. Area 2 gunthas. Valuation Rs. 200.	Do.	Do.	Do. ..	Do. ..	Do. ..	Do. ..
357. Do. ..	Grave Yard Area 5 gunthas. Valuation Rs. 500.	Do.	Do.	Do. ..	Do. ..	Do. ..	Do. ..
358. Nanegaon ..	Chilla Hazrath Jangli Shah .. Miyan. Area 33×24 ft. Valuation Rs. 25.	Do.	Do.	Do. ..	Do. ..	Do. ..	Do. ..
359. Do. ..	Chilla Hazrath Shaikh Farid .. Shakar Gunj. Area 33×24 ft. Valuation Rs. 50.	Do.	Do.	Do. ..	Do. ..	Do. ..	Do. ..
360. Do. ..	Chilla Hazrath Panch Peer .. Saheb. Area 6×3 ft. Valuation Rs. 11.	Do.	Do.	Do. ..	Do. ..	Do. ..	Do. ..
361. Do. ..	Grave-yard Area 2 gunthas. Valuation Rs. 100.	Do.	Do.	Do. ..	Do. ..	Do. ..	Do. ..

Details of immovable properties
assessed at more than Rs. 5 or
valued at more than Re. 1

Other properties

Cash
Grant
or
annuities
if any
received
from
Govt.

Estimated
annual
income

Remarks

Village	Survey No.	Area	Assess- ment	Village where situated	Site on which situated	Boundaries	Details of the properties	Cash Grant or annuities if any received from Govt.	Estimated annual income	Remarks
(9)	(10)	(11)	(12)	(13)	(14)	(15)	(16)	(17)	(18)	(19)
		A. Gs.	Rs. P.						Rs.	
..	Janemaz Valuation Rs. 125.	Situated in Survey No. 46 of Inami land of Dargah.
..	Neem tree 1 Valuation Rs. 100.	East—Chilla Hazrath Malang Shah West—Chavdi. North—House of Gangadhar. South—road.
..	Situated in the compound of Chilla Hazrath Mahboob Subhani.
..	East—Survey No. of Namdeo Ranuba. West—Nala. North—Gairan land. South—Gairan land.
..	East—House of Gulab, son of Ismail. West—Govt. land and well. North—Road. South—Open place of Sham- suddin.
..	Neem tree 1 Valuation Rs. 80.	Situated in Survey No. of Sripat son of Sakharam patil.
..	East—Nala. West—Survey No. 1 of Madhukar. North—Nala. South—Road to Hatti Village.
..	Tamarind tree 1 Valuation Rs. 5.	Situated in Survey No. 36 of Barku, son of Punjabi Patil.
..	Situated in Survey No. 36 of Barku Punjaba.
..	Bjilawa tree 1 Neem tree 1. Valuation Rs. 15.	Situated in Survey No. 2 of Shankar Sandu.
..	East—Land of Abdul Rahman. West—Survey No. of Moosa, son of Ali. North—Land of Abdul Rahman. South—Survey No. of Moosa, son of Ali.
..	Gondani tree 1 Valuation Rs. 5.	East—Land of Gajanand. West—Gairan. North—Road South—Land of Gajanand.
..	Mango trees 3 Valuation Rs. 300.	East—Road. West—Survey No. of S. K. Chand Patel. North—Gairan land. South—Gairan land.
..	Situated in gaothan.
..	Situated in Survey No. 7 of Shri Malang Khan Sandu Khan.
..	East—Survey No. 65 of Imam Khan. West—Public road. North—Gaothan. South—Houses.

District Aurangabad

Serial No. and Village	Name of the wakfs	Whether the wakf is a Shia or Sunni wakfs	Object of the wakfs	Name of the wakf	Date and year of creation or the wakf	Details of wakfs deed	Name of the mutawalli
(1)	(2)	(3)	(4)	(5)	(6)	(7)	(8)
362. Nanegaon ..	Grave-yard for family of Mali Patel. Area 1 gunthas. Valuation Rs. 50.	Sunni	Religious	Ack. End.	Not available	Not available	Muslim panch managing.
363. Do. ..	Idgah .. Area 43×28 ft. Valuation Rs. 250.	Do.	Do.	Do. ..	Do. ..	Do. ..	Do. ..
364. Do. ..	Masjid .. Area 63×52 ft. Valuation Rs. 30,000.	Do.	Do.	Do. ..	Do. ..	Do. ..	Do. ..
365. Naigaohan ..	Dargah Hazrath Jan Mohamad Saheb. Area 5×5 ft. Valuation Rs. 50.	Do.	Do.	Do. ..	Do. ..	Do. ..	Sk. Dawood son of Noor Mohammad.
366. Do. ..	Grave-yard .. Area 150×150 ft. Valuation Rs. 100.	Do.	Do.	Do. ..	Do. ..	Do. ..	Do. ..
367. Neemkheda	Chilla Hazrath Shaikh Sultan Saheb. Area 8×8 ft. Valuation Rs. 50.	Do.	Do.	Do. ..	Do. ..	Do. ..	Muslim panch managing.
368. Nidhona ..	Chilla Hazrath Sk. Fareed alias Badi Dargah. Area 236×141 fts. Valuation Rs. 3,000.	Do.	Do.	Do. ..	Do. ..	Do. ..	Do. ..
369. Do. ..	Chilla Hazrath Gaiban Shah Wali. Area 20×20 ft. Valuation Rs. 100.	Do.	Do.	Do. ..	Do. ..	Do. ..	Do. ..
370. Do. ..	Chilla Maqbool Shah Miyan.. Area 55×40 ft. Valuation Rs. 500.	Do.	Do.	Do. ..	Do. ..	Do. ..	Do. ..
371. Do. ..	Chilla pir khan Mohd. Saheb Area 60×32 ft. Valuation Rs. 200.	Do.	Do.	Do. ..	Do. ..	Do. ..	Do. ..
372. Do. ..	Dargah Hazrath Noor Mohd. Saheb. alias Chhoti Dargah. Area 110×95 ft. Valuation Rs. 5,000.	Do.	Do.	Do. ..	Do. ..	Do. ..	Do. ..
373. Do. ..	Grave-yard (Takia) Area 2 gunthas. Valuation Rs. 100.	Do.	Do.	Do. ..	Do. ..	Do. ..	Do. ..
374. Do. ..	Grave-yard near Chhoti Dargah. Area 20 gunthas. Valuation Rs. 500.	Do.	Do.	Do. ..	Do. ..	Do. ..	Do. ..
375. Do. ..	Idgah .. Area 55×27 ft. Valuation Rs. 500.	Do.	Do.	Do. ..	Do. ..	Do. ..	Faqir Mohammad Sk. Makhtoom.
376. Do. ..	Jame Masjid .. Area 60×33 ft. Valuation Rs. 1,000.	Do.	Do.	Do. ..	Do. ..	Do. ..	Do. ..



Details of immovable properties assessed at more than Rs. 5 or valued at more than Re. 1				Other properties			Details of the properties	Cash Grant or annuities if any received from Govt.	Estimated annual income	Remarks
Village	Survey No.	Area	Assessment	Village where situated	Site on which situated	Boundaries				
(9)	(10)	(11)	(12)	(13)	(14)	(15)	(16)	(17)	(18)	(19)
		A. gs.	Rs. p.						Rs.	
..	Situated in Survey No. 8 of Shri Sandukhan son of Chandkhan.
..	Situated in Survey No. 25 of Smt. Tajbi wife of Gulabkhan.
..	Rooms 2 Valuation Rs. 1,100.	In the compound of Masjid.	Janemaz .. Valuation Rs. 120	East—Road. West—House of Chandkhan. North—Open place of Chandkhan. South—House of Imankhan. Gulzarkhan. Situated in the Hill.
..	Situated in the compound of Masjid.
..	Neem tree Valuation Rs. 25.	East—S. No. 3 of Bhikan Patel. West—S. No. 4 of Maroti Patil. North—S. No. 4 of Maroti Patil. South—S. No. 4 of Maroti Patil. East—Road and S. No. 40. West—S. No. of Sandu Chudaman. North—S. No. of Kishan Kalu. South—S. No. of Sandu Chudaman.
..	Well 1 Valuation Rs. 500 Mango tree 1 Banyan tree 1 Valuation Rs. 100	East—Survey No. of Bala. West—Nala. North—S. No. of Baburao Rakhmaji. South—Survey No. of Bala. East—Road. West—Chhoti Daragh. North—Govt. open place. South—Survey No. 40.
..	Neem tree 1 Valuation Rs. 25.	Situated in the land of Kaniram Asaram Pardesi. East—Nala. West—S. No. of Kaniram. North—S. No. of Ramrao. South—Survey No. of Kaniram. East—Survey No. 40. West—Road and Temple of Shri Bhavani Mahadev. North—Dargah Hazrath Maqbool Shah Miyan. South—Grave yard.
..	East—Road. West—Nala. North—Road and River. South—Gaathan.
..	East—Survey No. 40. West—Road. North—Chhoti Dargah. South—Survey No. 40.
..	Babool trees 2 Valuation Rs. 10.	Situated in Survey No. of Shri Bhausingh son of Kaniram.
..	Neem tree 1 Valuation Rs. 25.	East—Road. West—Road and house of Bandudas. North—Road and house of Babu son of Rama. South—Road and house of Qasim.
Nidhona as per JB.	84/1	08 04 04 00	Valuation Rs. 3,000	..	Neem tree 1 Valuation Rs. 15.	..	Janemaz .. Valuation Rs. 95.	..	300	East—Road. West—Road and house of Bandudas. North—Road and house of Babu son of Rama. South—Road and house of Qasim.

District Aurangabad



Serial No. and village	Name of the Wakfs	Whether the wakf is a Shia or Sunni wakfs	Object of the wakfs	Name of the wakf	Date and year of creation of the wakf	Details of wakfs held & details	Name of the mutawalli
(1)	(2)	(3)	(4)	(5)	(6)	(7)	(8)
377. Nidhona ..	Masjid of Chhoti Dargah (Deserted). Area 27 × 12 ft. Valuation Rs. 1,000.	Sunni.	Religious	Ack. Endt.	Not available	Not available	Muslim panch managing.
378. Do. ..	Masjid of Badi Dargah (Deserted). Area 27 × 15 ft. Valuation Rs. 1,000.	Do.	Do.	Do. ..	Do. ..	Do. ..	Do. ..
379. Do. ..	Takia Sandu Miyan (broken) Area 19 × 17 ft. Valuation Rs. 300.	Do.	Do.	Do. ..	Do. ..	Do. ..	Sandu shah, son of Sajan Shah.
380. Narla ..	Chilla Hazrath Sk. Fareed saheb. Area 18 × 15 ft. Valuation Rs. 250.	Do.	Do.	Do. ..	Do. ..	Do. ..	Muslim panch managing.
381. Do. ..	Chilla Hazrath peer Saheb (Sk. Farid). Area 5 × 5 ft. Valuation Rs. 50.	Do.	Do.	Do. ..	Do. ..	Do. ..	Do. ..
382. Nillod ..	Chilla Hazrath Khawaja Garib Nawab of Ajmer. Area 17 × 15 ft. Valuation Rs. 500.	Do.	Do.	Do. ..	Do. ..	Do. ..	Do. ..
383. Do. ..	Chilla Hazrath Shahran Shah wali. Area 9 × 5 ft. Valuation Rs. 50.	Do.	Do.	Do. ..	Do. ..	Do. ..	Do. ..
384. Do. ..	Chilla Hazrath Syed Allauddin saheb. Area 5 × 4 ft. Valuation Rs. 50.	Do.	Do.	Do. ..	Do. ..	Do. ..	Do. ..
385. Do. ..	Chilla Hazrath Syed Sadat .. Area 7 × 6 ft. Valuation Rs. 11.	Do.	Do.	Do. ..	Do. ..	Do. ..	Do. ..
386. Do. ..	Dargah Hazrath Zinda Shah Madar. Area 21 × 15 ft. Valuation Rs. 400.	Do.	Do.	Do.	Do.	Do.	Do. ..
387. Do. ..	Dargah Hazrath Shahran .. Shah Wali. Area 5 × 5 ft. Valuation Rs. 20.	Do.	Do.	Do.	Do.	Do.	Do. ..
388. Do. ..	Dargah Hazrath Bakhtiyar Shah Wali. Area 9 × 5 ft. Valuation Rs. 100.	Do.	Do.	Do.	Do.	Do.	Do. ..
389. Do. ..	Dargah Hazrath Ganpat Shah Wali. Area 12 × 10 ft. Valuation Rs. 25.	Do.	Do.	Do.	Do.	Do.	Do. ..
390. Do. ..	Graveyard .. Area 6 gunthas. Valuation Rs. 250.	Do.	Do.	Do.	Do.	Do.	Do. ..
391. Do. ..	Masjid (without shed) Area 24 × 18 ft. Valuation Rs. 800.	..	Do.	Do.	Do.	Do.	Do. ..
392. Pimpalgaon-peth.	Dargah Sayama Wali Area 15 × 15 ft. Valuation Rs. 500.	..	Do.	Do.	Do.	Do.	Do. ..



Details of immovable properties
assessed at more than Rs. 5 or
valued at more than Re. 1

Other properties

Details of
the
properties

Cash
Grant
or
annuities
if any
received
from
Govt.

Estimated
annual
income

Remarks

Village	Survey No.	Area	Assess- ment	Village where situated	Site on which situated	Boundaries	(16)	(17)	(18)	Remarks
(9)	(10)	(11)	(12)	(13)	(14)	(15)	(16)	(17)	(18)	
		A. gs.	Rs. P.						Rs.	
..	East—Chhoti Dargah. West—Road. North—Road. South—Road.
..	East—Badi Dargah. West—S. No. of Sandu Chuda- man. North—S. No. of Kishan son of Kalu. South—S. No. of Sandu Chuda- man.
..	East—Well. West—Nala. North—Graveyard. South—Road and house of Kondiba.
..	Banyan tree 1. Valuation Rs. 100.	East—Samadhi of Dagduba Bandu Gir. West—Road. North—Road. South—Road.
..	Tamarind tree 1. Valuation Rs. 50.	Situated in survey No. 79 of Kaduba Kishan son of Bala Vithal.
..	Banyan tree 1. Valuation Rs. 75.	East—Bazar Lane. West—Survey No. of Bandu Sandu. North—Open space. South—Open space and Road. Situated in survey No. of Nara- yan Vishwanath Joshi.
..	Situated in survey No. of Dhon- diba Bhagaji.
..	Situated in gairan.
..	Well one. Valuation Rs. 600.	East—House of Sk. Fareed. West—Open place and masjid. North—Chavdi. South—House of Sk. Abdul Sk. Chhoti.
..	Banyan tree 1. Valuation Rs. 30.	Situated in survey No. of Shri Punjaba Taraji.
..	Situated in Survey No. Mall of Ranuba Iruba.
..	Situated in Survey No of Dhondiba Dajiba.
..	East—Road to Satala village. West—Survey No. 22. North—Nala. South—Road to Satala village.
..	East—Dargah Zinda Shah Madar. West—Road. North—Open place and road. South—House of Mhatarji Bala. East—Nala. West—Open place. North—Open place. South—Open place.
..	Neem tree one. Valuation Rs. 25.	

District Aurangabad

Serial No. and village	Name of the Wakfs	Whether the wakf is a Shia or Sunni wakfs	Object of the wakfs	Name of the wakf	Date and year of creation of the wakf	Details of wakfs deed or deeds	Name of the mutawalli
(1)	(2)	(3)	(4)	(5)	(6)	(7)	(8)
393. Pimpalgaon-Peth	Dargath Hazrath Mayamba Wali. Area 15 x 15 ft. Valuation Rs. 50.	Sunni	Religious	Ack. Endt.	Not available	Not available	Muslim panch mana-ging
394. Do. ..	Old graveyard Area 2 acres. Valuation Rs. 200.	Do.	Do.	Do.	Do.	Do.	Do. ..
395. Do. ..	New graveyard Area 5 gunthas. Valuation Rs. 50.	Do.	Do.	Do.	Do.	Do.	Do. ..
396. Do. ..	Masjid (broken) Area 30 x 25 ft. Valuation Rs. 30.	Do.	Do.	Do.	Do.	Do.	Do. ..
397. Palod	Ashurkhana Area 15 x 12 ft. Valuation Rs. 200.	Do.	Do.	Do.	Do.	Do.	Do. ..
398. Do. ..	Chilla Hazrath Sk. Sultan Saheb. Area 5 x 5 ft. Valuation Rs. 15.	Do.	Do.	Do.	Do.	Do.	Do. ..
399. Do. ..	Chilla Hazrath Shah Dawal. Saheb. Area 10 x 10 ft. Valuation Rs. 25.	Do.	Do.	Do.	Do.	Do.	Syed Nawabuddin Syed Qasimuddin.
400. Do. ..	Graveyard Area 1 acre. Valuation Rs. 100.	Do.	Do.	Do.	Do.	Do.	Muslim panch mana-ging.
401. Do. ..	Masjid Area 40 x 25 ft. Valuation Rs. 25,000.	Do.	Do.	Do.	Do.	Do.	Nasiruddin son of Mohd. Khawaji.
402. Panas	Chilla Hazrath Sk. Maroof Saheb. Area 10 x 10 ft. Valuation Rs. 50.	Do.	Do.	Do.	Do.	Do.	Yaqoob shah Akbar shah and others.
403. Do. ..	Dargah Hazrath panch peer Saheb. Area 10 x 8 ft. Valuation Rs. 25.	Do.	Do.	Do.	Do.	Do.	Yaqoob shah Akbar Shah and others.
404. Do. ..	Graveyard Area 2 gunthas. Valuation Rs. 100.	Do.	Do.	Do.	Do.	Do.	Muslim panch mana-ging.
405. Pangri	Chilla of Sk. Daud Area 7 x 5 ft. Valuation Rs. 25.	Do.	Do.	Do.	Do.	Do.	Do. ..
406. Do. ..	Chilla Hazrath Sk. Sultan Saheb. Area 7 x 5 ft. Valuation Rs. 11.	Do.	Do.	Do.	Do.	Do.	Do. ..
407. Do. ..	Chilla Hazrath Sk. Maruf Area 7 x 5 ft. Valuation Rs. 11.	Do.	Do.	Do.	Do.	Do.	Do. ..
408. Do. ..	Dargah Hazrath Daudkhan Area 20 x 15 ft. Valuation Rs. 125.	Do.	Do.	Do.	Do.	Do.	Do. ..

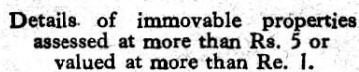


Details of immovable properties assessed at more than Rs. 5 or valued at more than Re. 1				Other properties			Details of the properties	Cash Grant or annuities if any received from Govt. (17)	Estimated annual income (18)	Remarks
Village	Survey No.	Area	Assessment	Village where situated	Site on which situated	Boundaries				
(9)	(10)	(11)	(12)	(13)	(14)	(15)	(16)	(17)	(18)	
		A. gs.	Rs. p.						Rs.	
..	Situated in Survey No. 51. .. East—Nala. West—Open place. North—Open place. South—Open place.
..	Situated in Survey No. 12. East—Gairan land. West—Survey No. of Sandu Thamaji. North—Gairan land. South—Gairan land.
..	Tamarind trees 3 Valuation Rs. 40.	East—Survey No. of Laxman Mhatarji. West—Survey No. of Laxman Mhatarji. North—Survey No. of Laxman Mhatarji. South—Survey No. of Laxman Mhatarji.
..	East—Alawa. West—Road. North—Open place. South—House of Hussain Shah.
..	East—Road. West—House of Syed Nawa- buddin. North—Road and house of Gulzar. khan. South—House of Nawabuddin. Situated in gairan.
..	Neem tree 1. Valuation Rs. 10.
..	East—Open place. West—Road. North—Koliwada. South—Masjid.
..	Tamarind trees 2. Valuation Rs. 50.	East—Way to Khelna River. West—Way to Khelna River. North—Khelna River. South—Way to village.
..	Janamaz. Tugre etc. Valuation Rs. 177.	East—Open space of masjid. West—Lane. North—Chilla shah dawal. South—Public way.
..	Pimpri tree 1. Lokhandi tree 1. Valuation Rs. 10.	Situated in Survey No. of Kashiba son of Ganpat, Dhanger, resident of Golegaon.
Panas	37	05.07	Trees 3. Valuation Rs. 10.	300	Situated in Survey No. 37.
..	East—Gaathan. West—Survey No. of Sandu Yeshwanta. North—Survey No. of Sandu Yeshwanta. South—Survey No. 37 of Dargah.
..	Situated in parampokh land Survey number 102.
..	Banyan tree Valuation Rs. 2.	Situated in Survey No. 47.
..	Situated in Survey No. 71 of Mohammad Haneef.
..	Moha trees 2. Valuation Rs. 25.	East—Survey No. 27/1. West—Nala. North—Survey No. 27/1. South—Survey No. 27/1.

District Aurangabad



Serial No. and village	Name of the Wakfs	Whether the wakf is a Shia or Sunni wakfs	Object of the wakfs	Name of the wakf	Date and year of creation of the wakf	Details of wakfs used or fees	Name of the mutawalli
(1)	(2)	(3)	(4)	(5)	(6)	(7)	(8)
409. Pangri ..	Dargah Hazrath Noorkhan .. Area 10×7 ft. Valuation Rs. 25.	Sunni	Religious	Ack. End.	Not available	Not available	Muslim panch managing.
410. Do. ..	Grave yard of Mulla .. Area 1/2 guntha. Valuation Rs. 25.	Do.	Do.	Do.	Do.	Do.	Do.
411. Do. ..	Grave yard of Fakirs .. Area 1/2 guntha. Valuation Rs. 25.	Do.	Do.	Do.	Do.	Do.	Do.
412. Do. ..	Grave yard of Muslim Bhills .. Area 1/2 guntha. Valuation Rs. 25.	Do.	Do.	Do.	Do.	Do.	Do.
413. Do. ..	Graveyard of Jagirdars .. Area 150×50 ft. Valuation Rs. 200.	Do.	Do.	Do.	Do.	Do.	Do.
414. Do. ..	Idgah .. Area 36×24 ft. Valuation Rs. 100.	Do.	Do.	Do.	Do.	Do.	Do.
415. Do. ..	Masjid .. Area 55×28 ft. Valuation Rs. 1,500.	Do.	Do.	Do.	Do.	Do.	Do.
416. Pimpaldari ..	Chilla Hazrath Gaiban shah miyan. Area 5×5 ft. Valuation Rs. 11.	Do.	Do.	Do.	Do.	Do.	Do.
417. Do. ..	Dargah Hazrath Chand saheb Wali. Area 10×10 ft. Valuation Rs. 125.	Do.	Do.	Do.	Do.	Do.	Do.
418. Do. ..	Dargah Hazrath Panch peer Saheb. Area 40×40 ft. Valuation Rs. 50.	Do.	Do.	Do.	Do.	Do.	Do.
419. Do. ..	Grave yard of Muslims .. Area 5 gunthas. Valuation Rs. 250.	Do.	Do.	Do.	Do.	Do.	Do.
420. Do. ..	Masjid .. Area 40×40 ft. Valuation Rs. 500.	Do.	Do.	Do.	Do.	Do.	Do.
421. Palsi ..	Ashur khana. (broken) .. Area 20×10 ft. Valuation Rs. 500.	Do.	Do.	Do.	Do.	Do.	Do.
422. Do. ..	Chilla Hazrath Sk. Maruf .. Area 6×5 ft. Valuation Rs. 11.	Do.	Do.	Do.	Do.	Do.	Do.
423. Do. ..	Dargah Hazrath Shaharan Wali. Area 6×5 ft. Valuation Rs. 100.	Do.	Do.	Do.	Do.	Do.	Do.
424. Do. ..	Grave yard .. Area 2 gunthas. Valuation Rs. 100.	Do.	Do.	Do.	Do.	Do.	Do.
425. Do. ..	Idgah .. Area 35×25 ft. Valuation Rs. 2,000.	Do.	Do.	Do.	Do.	Do.	Do.

43


District Aurangabad

Serial No. and village	Name of the Wakfs	Whether the wakf is a Shia or Sunni wakfs	Object of the wakfs	Name of the wakf	Date and year of creation of the wakf	Details of wakfs deed	Name of the mutawalli
(1)	(2)	(3)	(4)	(5)	(6)	(7)	(8)
426. Pimpalgaon-Ghat.	Chilla Peer gaiban shah Wali Area 3 x 3 ft. Valuation Rs. 5.	Sunni	Religious	Ack. End.	Not available	No available	Muslim panch mana-ging.
427. Do. ..	Chilla peer gaiban shah Wali Area 3 x 3 ft. Valuation Rs. 5.	Do.	Do.	Do.	Do.	Do.	Do. ..
428. Pendgaon ..	Chilla Hazrath Bhikan shah Wali. Area 6 x 6 ft. Valuation Rs. 50.	Do.	Do.	Do.	Do.	Do.	Do. ..
429. Do. ..	Graveyard Area 2 gunthas. Valuation Rs. 100.	Do.	Do.	Do.	Do.	Do.	Do. ..
430. Pathari ..	Chilla Hazrath Gaiban shah Wali. Area 10 x 10 ft. Valuation Rs. 5.	Do.	Do.	Do.	Do.	Do.	Do. ..
431. Do. ..	Chilla Hazrath Bhikan shah Wali. Area 11 x 11 ft. Valuation Rs. 5.	Do.	Do.	Do.	Do.	Do.	Do. ..
432. Do. ..	Graveyard Area 135 x 50 ft. Valuation Rs. 200.	Do.	Do.	Do.	Do.	Do.	Do. ..
433. Pirbavda ..	Chilla of Syed Sadat .. Area 15 x 15 ft. Valuation Rs. 100.	Do.	Do.	Do.	Do.	Do.	Do. ..
434. Do. ..	Chilla of Gaiban shah Wali (out side of Dargah). Area 15 x 15 ft. Valuation Rs. 100.	Do.	Do.	Do.	Do.	Do.	Do. ..
435. Do. ..	Chilla Hazrath Mahboob .. Subhani. (near the house of Bismilla). Area 6 x 5 ft. Valuation Rs. 11.	Do.	Do.	Do.	Do.	Do.	Do. ..
436. Do. ..	Chilla Hazrath Gaiban shah Wali. Area 20 x 20 ft. Valuation Rs. 500.	Do.	Do.	Do.	Do.	Do.	Do. ..
437. Do. ..	Chilla of Kavadi peer Saheb .. Area 6 x 5 ft. Valuation Rs. 11.	Do.	Do.	Do.	Do.	Do.	Do. ..
438. Do. ..	Chilla Hazrath Syed Sadat .. Area 5 x 5 ft. Valuation Rs. 11.	Do.	Do.	Do.	Do.	Do.	Do. ..
439. Do. ..	Graveyard in the compound of Dargah. Area 70 x 20 ft. Valuation Rs. 300.	Do.	Do.	Do.	Do.	Do.	Do. ..
440. Do. ..	Graveyard (out side of Dargah). Area 1½ acres. Valuation Rs. 300.	Do.	Do.	Do.	Do.	Do.	Do. ..
441. Do. ..	Graveyard for Arab (in Western side of the Dargah). Area 5 gunthas. Valuation Rs. 200.	Do.	Do.	Do.	Do.	Do.	Do. ..



Details of immovable properties assessed at more than Rs. 5 or valued at more than Re. 1				Other properties			Details of the properties	Cash Grant or annuities if any received from Govt.	Estimated annual income	Remarks
Village	Survey No.	Area	Assessment	Village where situated	Site on which situated	Boundaries				
(9)	(10)	(11)	(12)	(13)	(14)	(15)	(16)	(17)	(18)	
		A. gs.	Rs. P.						Rs.	
..	Situated in Survey No. of Bajirao Vithal.
..	Situated in Survey No. of Sitaram Chandrabhan.
..	Situated in Survey No. of Motiram Keshav.
..	East—Gaothan. West—Survey No. of Trimbak Madhav. North—Gaothan. South—Gaothan.
..	Abeta tree 1. Valuation Rs. 2.	Situated in Survey No. 17 of Bala Dhanaji.
..	Gullar tree 1. Pangra tree 1. Valuation Rs. 10.	Situated in Survey No. 42 of Tatya Patil.
..	Situated in Survey No. 137 of Abdullahshah Gulabshah.
..	Neem trees 3. Valuation Rs. 25.	Situated in Kasab Mohalla.
..	Situated in the Survey No. of Gulam Mahboob shah.
..	Situated in the land of Gulam Mahaboob.
..	Situated at Kotwal Mohalla. East—Road. West—House of Roshansaheb. North—House of Roshansaheb. South—Road and house of Dr. Mohd. Ibrahim.
..	Situated in the land of Chagan Bansiram on mountain.
..	Situated in the land of Gopinath.
..	Situated in the Compound of Dargah.
..	East—House of Kasab. West—Land of Gulam Mahboob. North—Dargah Hazrath shah miyan. South—Survey No. 157.
..	East—Dargah. West—Agrl. land of Gulam Mahboob. North—Agrl. land of Gulam Mahboob. South—Agrl. land of Gulam Mahboob.

District Aurangabad



Serial No. and village	Name of the Wakfs	Whether the wakf is a Shia or Sunni wakfs	Object of the wakfs	Name of the wakf	Date and year of creation of the wakf	Details of wakfs deed or deeds	Name of the mutawallis
(1)	(2)	(3)	(4)	(5)	(6)	(7)	
442. Purbavda ..	Graveyard for Mujawars .. (in the Eastern side of Dargah). Area 1 acre. Valuation Rs. 100.	Sunni ..	Religious	Ack. End	Not available	Not available	Muslim panch manag- ing.
443. Do. ..	Qadam of Hazrath shah miyan Shah. Area 2x2 ft. Valuation Rs. 5.७	Do.	Do.	Do.	Do.	Do.	Do. ..
444. Do. ..	Masjid of Dargah .. Area 30x25 ft. Valuation Rs. 7,000.	Do.	Do.	Do.	Do.	Do.	Do. ..
445. Do. ..	Masjid of Mujawar Mohalla (broken). Area 45x30 ft. Valuation Rs. 1,000.	Do.	Do.	Do.	Do.	Do.	Do. ..
446. Panwadod Bk.	Graveyard .. Area 9 guntas. Valuation Rs. 400.	Do.	Do.	Do.	Do.	Do.	Do. ..
447. Do. ..	Idgah .. Area 40x22 ft. Valuation Rs. 100.	Do.	Do.	Do.	Do.	Do.	Do. ..
448. Do. ..	Masjid .. Area 60x25 ft. Valuation Rs. 400.	Do.	Do.	Do.	Do.	Do.	Do. ..
449. Panwadod Khurd.	Dargah Hazrath Jamal Shah Miyan. Area : Valuation Rs.	Do.	Do.	Do.	Do.	Do.	Anwar Shah Ameer Shah Fakir.
450. Rahimabad ..	Dargah Hazrath Daula Shah Area 8x7 ft. Valuation Rs. 150.	Do.	Do.	Do.	Do.	Do.	Muslim panch manag- ing.
451. Do. ..	Dargah Hazrath Laqyak shah Miyan. Area 8x6 ft. Valuation Rs. 150.	Do.	Do.	Do.	Do.	Do.	Do. ..
452. Do. ..	Dargah Hazrath Chhote shah Area 21x21 ft. Valuation Rs. 200.	Do.	Do.	Do.	Do.	Do.	Do. ..
453. Do. ..	Graveyard of Inamdars and Jagirdars. Area 52x32 ft. Valuation Rs. 200.	Do.	Do.	Do.	Do.	Do.	Do. ..
454. Do. ..	Graveyard of all Muslims .. Area 4 guntas. Valuation Rs. 400.	Do.	Do.	Do.	Do.	Do.	Do. ..
455. Ranjani (deserted).	Chilla Hazrath Zarzari Baksh of Khuldabad. Area 5x5 ft. Valuation Rs. 11.	Do.	Do.	Do.	Do.	Do.	Do. ..
456. Do. ..	Chilla of Syed shah Dawal saheb. Area 5x5 ft. Valuation Rs. 5.	Do.	Do.	Do.	Do.	Do.	Do. ..

Details of immovable properties assessed at more than Rs. 5 or valued at more than Re. 1				Other properties			Details of the properties	Cash Grant or annuities if any received from Govt.	Estimated annual income	
Village	Survey No.	Area	Assessment	Village where situated	Site on which situated	Boundaries				
(9)	(10)	(11)	(12)	(13)	(14)	(15)	(16)	(17)	(18)	(19)
		A. gs.	Rs. p.						Rs.	
..	East—Nala and Well. West—Dargah. North—Land of Gulam Mahboob. South—Land of Gulam Mahboob. Situating in Inami land.
..
..	Janemaz. Coffin etc. Valuation Rs. 140.	East—Dargah Hazrath Shah Miyan shah. West—Graveyard of Arab. North—Compound of Dargah. South—Compound of Dargah. East—Road. West—Road. North—Road and House of Amjid khan. South—House of Gulam Mohiuddin.
..	Banyan-trees 2. ... Jamun tree 1. Valuation Rs. 35.	East—Survey No. of Bhagwan-rao Kashinath. West—S. No. of Syed Bakshi Syed Hussain. North—Survey No. of Bhagwan Kashinath. South—S. No. of Syed Bakshi Syed Hussain.
..	Banyan tree 1. ... Valuation Rs. 25.	East—Survey No. of Bhaguji Thamaji. West—Survey No. of Bhaguji Thamaji. North—Survey No. of Bhaguji Thamaji. South—Survey No. of Bhaguji Thamaji.
..	Janemaz. etc. Valuation Rs. 45.	East—Road. West—House of Syed Ibrahim. North—House of Syed Yasin. South—House of Syed Yasin.
Panwadod	94	03 0	2 30	24	Note—The institution is not in existence. Hence area and boundaries of the institution could not be mentioned. Situating in the compound of masjid.
..	Situating in the compound of masjid.
..	Situating in the land of Chandra-bhan Rama and Krishna Sayajee.
..	Neem trees 2. ... Banyan tree 1. Valuation Rs. 20.	East—Open place of masjid. West—Masjid. North—Survey No. 223 Inam. South—Compound wall of masjid and road.
..	East—Road. West—Road. North—Road. South—Road.
..	One Jamun tree. Valuation Rs. 4.	East—Survey No. 23. West—Survey No. 23. North—Survey No. 23. South—Survey No. 23. Situating in Survey No. 23.
..

District Aurangabad

Serial No. and village	Name of the Wakfs	Whether the wakf is a Shia or Sunni wakfs	Object of the wakfs	Name of the wakf	Date and year of creation of the wakf	Details of wakfs deed or deeds	Name of the mutawalli
(1)	(2)	(3)	(4)	(5)	(6)	(7)	(8)
457. Ranjani (deserted)	Chills Hazrath Sk. Maruf Area 30×10 ft. Valuation Rs. 100.	Sunni	Religious	Ack. End.	Not available	Not available	Muslim panch manag - ing.
458. Do.	Dargah of Bhills Dada (muslim). Area 5×5 ft. Valuation Rs. 5.	Do.	Do.	Do.	Do.	Do.	Do.
459. Do.	Graveyard of Pathan Area 1/2 guntha. Valuation Rs. 100.	Do.	Do.	Do.	Do.	Do.	Do.
460. Ranjani	Graveyard for Jamedar Family. Area 1 acre. Valuation Rs. 600.	Do.	Do.	Do.	Do.	Do.	Do.
461. Relgaon	Dargah Hazrath Angar Shah wali. Area 21×15 ft. Valuation Rs. 11.	Do.	Do.	Do.	Do.	Do.	Do.
462. Do.	Graveyard Area 1 guntha. Valuation Rs. 50.	Do.	Do.	Do.	Do.	Do.	Do.
463. Silod	Ashur khana of Qasab Mohajla Area 19×13 ft. Valuation Rs. 800.	Do.	Do.	Do.	Do.	Do.	Do.
464. Do.	Ashur khana of Holi Galli Area 20×18 ft. Valuation Rs. 1,100.	Do.	Do.	Do.	Do.	Do.	Do.
465. Do.	Chilla Jamal Shah Area 10×6 ft. Valuation Rs. 5.	Do.	Do.	Do.	Do.	Do.	Do.
466. Do.	Maulali ka Chilla Area 5×3 ft. Valuation Rs. 5.	Do.	Do.	Do.	Do.	Do.	Do.
467. Do.	Chilla Shah Dawal Shah Saheb Area 10×10 ft. Valuation Rs. 5.	Do.	Do.	Do.	Do.	Do.	Do.
468. Do.	Chilla Gaiban Shah Wali Area 20×20 ft. Valuation Rs. 50.	Do.	Do.	Do.	Do.	Do.	Do.
469. Do.	Dargah Jamal Shah Miyan Area 80×40 ft. Valuation Rs. 25.	Do.	Do.	Do.	Do.	Do.	Do.
470. Do.	Dargah Siddi Miyan Area 40×40 ft. Valuation Rs. 11.	Do.	Do.	Do.	Do.	Do.	Do.
471. Do.	Dargah Rahman Dule (two graves). Area 31×24 ft. Valuation Rs. 10.	Do.	Do.	Do.	Do.	Do.	Do.



Details of immovable properties
assessed at more than Rs. 5 or
valued at more than Re. 1

Other properties

Details of
the
properties

Cash
Grant
or
annuities
if any
received
from
Govt.

Estimate
annu-
incom

Village Survey No. Area Assessment

Village where situated Site on which situated Boundaries

(9)

(10)

(11)

(12)

(13)

(14)

(15)

(16)

(17)

(18)

A. gs. Rs. P.

Rs.

East—
West—Survey No. of Gulkhan.
North—Survey No. of Gulkhan.
South—Survey No. of Gulkhan.
Situating in survey number of
Karbhari Rama.

Situating in survey No. of
Ratan Khan.

East—Tar road of P. W. D.
West—Road to Mukhat.
North—River and bridge.
South—Survey No. of Mehboob.
East—House of Shri Bhaudu.
West—Foot road.
North—Foot road.
South—House of Gulzar Shah.
East—Agril. land of Shri
Devidas.
West—Foot road.
North—Agril. land of Devidas.
South—Open land of Govern-
ment.

East—Lane and house of Abdul
Jabbar.
West—House of Syed Lal.
North—House of Syed Moham-
mad.
South—Open place.
East—Lane and house of Rasool
Khan.
West—House of Mohd. Osman,
Pleaser.
North—House of Shri Gulam
Hussain.
South—Open place.

East—Survey No. 363/2.
West—Survey No. 363/2.
North—Survey No. 363/2.
South—Survey No. 363/2.
East—Agril. land Survey No. 25
West—Agril. land Survey No.
33/2.
North—Agril. land Survey
No. 33/2.
South—Agril. land Survey
No. 25.

East—Survey No. 176.
West—Survey No. 176.
North—Survey No. 176.
South—Survey No. 176.

East—Cart way.
West—Survey No. 46.
North—Survey No. 47.
South—Survey No. 47.
East—Land of Haji Yasin.
West—Survey No. of Shri Yasin
Seth.

North—Land Survey No. 82/2
of Shri Yasin Seth.
South—Survey No. 82/2 of
Yasin Seth.

East—Survey No. 295.
West—Survey No. 295.
North—Survey No. 295.
South—Survey No. 295.

East—Survey No. 5.
West—Survey No. 5.
North—Survey No. of Abdul
Razak.
South—Survey No. of Abdul
Razak.

Banyan tree 1
Valuation Rs. 10.

Banyan trees 2
Babool trees 3.
Neem tree 1.
Valuation Rs. 50.
Banyan trees 5
Valuation Rs. 500.

Banyan tree 1
Valuation Rs. 10.

District Aurangabad

Serial No. and village	Name of the Wakfs	Whether the wakf is a Shia or Sunni wakfs	Object of the wakfs	Name of the wakf	Date and year of creation of the wakf	Details of wakfs deed or	Name of the mutawalli
(1)	(2)	(3)	(4)	(5)	(6)	(7)	(8)
472. Silod	Graveyard .. Area 1 acre 10 gunthas. Valuation Rs. 1,000.	.. Sunni	Religious	Ack. End.	Not available	Not available	Muslim panch manag- ing.
473. Do.	Graveyard of pakki Masjid .. Area 1 acre 20 gunthas Valuation Rs. 1,000.	.. Do.	Do.	Do.	Do.	Do.	Do.
474. Do.	Graveyard (near .. Bungalow). Area 2 gunthas. Valuation Rs. 200.	.. Do.	Do.	Do.	Do.	Do.	Do.
475. Do.	Idgah .. Area 76 × 74 ft. Valuation Rs. 2,500.	.. Do.	Do.	Do.	Do.	Do.	Do.
476. Do.	Sarai of Shri Haji Budhan .. Khan, son of Haji Moham- mad Khan. Area 22 × 20 ft. Valuation Rs. 2,000.	.. Do.	Do.	Do.	Do.	Do.	Do.
477. Shiyana	Ashur Khana Teen Kholi .. (only platform without shed). Area 21 × 17 ft. Valuation Rs. 200.	.. Do.	Do.	Do.	Do.	Do.	Do.
478. Do.	Chilla Gafoor Shah Saheb .. Area 34 × 22 ft. Valuation Rs. 600.	.. Do.	Do.	Do.	Do.	Do.	Do.
479. Do.	Dargah Hazrath Syed Saheb .. Area 12 × 10 ft. Valuation Rs. 500.	.. Do.	Do.	Do.	Do.	Do.	Do.
480. Do.	Dargah Madar Saheb .. Area 23 × 23 ft. Valuation Rs. 100.	.. Do.	Do.	Do.	Do.	Do.	Do.
481. Do.	Dargah Hazrath Bagdadi Shah .. Miyan. Area 32 × 15 ft. Valuation Rs. 500.	.. Do.	Do.	Do.	Do.	Do.	Do.
482. Do.	Graveyard of Sadat family .. Area 5 gunthas. Valuation Rs. 100.	.. Do.	Do.	Do.	Do.	Do.	Do.
483. Do.	Graveyard of Kazi family .. Area 1 guntha. Valuation Rs. 300.	.. Do.	Do.	Do.	Do.	Do.	Do.
484. Do.	Graveyard of Arab family .. Area 1 guntha. Valuation Rs. 100.	.. Do.	Do.	Do.	Do.	Do.	Do.
485. Do.	Graveyard big .. Area 10 acres 1 guntha. Valuation Rs. 500.	.. Do.	Do.	Do.	Do.	Do.	Do.
486. Do.	Graveyard of Harmat Khan, .. son of Mohiuddin Khan. Area 1/2 guntha. Valuation Rs. 200.	.. Do.	Do.	Do.	Do.	Do.	Do.

Details of immovable properties
assessed at more than Rs. 5 or
valued at more than Re. 1

Other properties

Details of
the
properties

Cash
Grant
or
annuities
if any
received
from
Govt.

Estimated
annual
income



Village	Survey No.	Area	assessment	Village where situated	Site on which situated	Boundaries	Details of the properties	Cash Grant or annuities if any received from Govt.	Estimated annual income
9)	(10)	(11)	(12)	(13)	(14)	(15)	16)	(17)	(18)
			A. gs. Rs. P.						Rs.

..	Neem trees 3 Molsari tree 1. Babool tree 1. Valuation Rs. 75.	Situated in Survey No. 83 of Smt. Banubee, wife of Mahboob Khan Mulla.
..	Tamarind trees 3 Neem trees 3. Valuation Rs. 58.	East—Cart way to Modha Bk. West—Survey No. 368 of Ramlal Lohar. North—Pakki masjid and road to Modha. South—Temple of Mahadev and well.
..	Neem tree 1 Valuation Rs. 8.	East—Survey No. 2. West—Road to Mangrul village. North—Survey No. 2. South—Boundary of Dak-bungalow.
..	Situated in Survey No. 262/2 of Shri Mir Feroz Ali, son of Mir Badruddin.
..	East—Survey No. 82. West—Open space and road. North—Floor-mill of Yusuf, son of Haji Yasin Mohammad. South—Hotel of Shri Eknath Narsayya Jalnawala.
..	East—Road. West—House of Abdul Quadir, son of Mohammad Issaq. North—Road. South—House of Gabaji Kasar.
..	Tree 1 Valuation Rs. 50.	East—House of Jan Mohammad. West—Road. North—House of Sk. Kareem. South—Road.
..	Situated in the family graveyard of Syed Saheb.
..	Neem tree 1 Valuation Rs. 150.	East—Open space. West—House of Shahaji Totaram. North—House of Shahaji Totaram.
..	Tamarind tree 1 Valuation Rs. 30.	South—Govt. open place. East—House of Ibrahim Khan Yasin Khan. West—Road.
..	North—Open place and Temple of Hanuman. South—Open place. Situated in the middle of tank.
..	Banyan tree 1 Valuation Rs. 50	East—Road. West—Survey No. 1. North—Open place of Zahiruddin Kazi.
..	Tamarind tree 1 Valuation Rs. 80.	South—Gram Panchayat Office. East—Survey No. 340. West—Road.
..	Well 1 Valuation Rs. 500.	North—House of Abdul Wahed, son of Abdul Rahman. South—Survey No. 340. Situated in Survey No. 341
..	Neem tree 1 Valuation Rs. 50.	East—Survey No. 340. West—Tank. North—Village Locality. South—Survey No. 342.
..	East—Road. West—House of Dhondiba. North—House of Dhondiba. South—Road.

District Aurangabad

Serial No. and village	Name of the Wakfs	Whether the wakf is a shia or sunni wakfs	Object of the wakfs	Name of the wakf	Date and year of ceration of the wakf	Details of wakfs held by	Name of the mutawalli
(1)	(2)	(3)	(4)	(5)	(6)	(7)	(8)
487. Shivana ..	Graveyard of Giasuddin Jagirdar. Area 15×15 ft. Valuation Rs. 50.	Sunni	Religious	Ack. Endt.	Not available	Not available	Muslim panch mahaling.
488. Do. ..	Idgah .. Area 60×51 ft. Valuation Rs. 5,000.	Do.	Do.	Do.	Do.	Do.	Rafuiddin, son of Fayazuddin Kazi.
489. Do. ..	Jame Masjid .. Area 64×58 ft. Valuation Rs. 30,000.	Do.	Do.	Do.	Do.	Do.	Muslim panch manag-ing.
490. Do. ..	Masjid of Kazi Hasnuddin, son of Shafuiddin (broken). Area 38×33 ft. Valuation Rs. 500.	Do.	Do.	Do.	Do.	Do.	Do.
491. Do. ..	Masjid of Takia (broken). Area 35×30 ft. Valuation Rs. 500.	Do.	Do.	Do.	Do.	Do.	Do.
492. Do. ..	Masjid of Mandi Bazar (broken). Area 46×21 ft. Valuation Rs. 500.	Do.	Do.	Do.	Do.	Do.	Do.
493. Do. ..	Takia of Dule Saheb .. Area 1 guntha. Valuation Rs. 200.	Do.	Do.	Do.	Do.	Do.	Do.
494. Sarola ..	Chilla Hazrath Shah Dawal.. Saheb. Area 5×4 ft. Valuation Rs. 11.	Do.	Do.	Do.	Do.	Do.	Do.
495. Do. ..	Graveyard .. Area 4 gunthas Valuation Rs. 100.	Do.	Do.	Do.	Do.	Do.	Do.
496. Do. ..	Graveyard of Dargah Hazrath Gayaban Shah Wali. Area 4 gunthas. Valuation Rs. 50.	Do.	Do.	Do.	Do.	Do.	Do.
497. Sasurwada ..	Ashur khana .. Area 15×12 ft. Valuation Rs. 50.	Do.	Do.	Do.	Do.	Do.	Dagdu Shah, son of Fatru Shah.
498. Do. ..	Chilla Pench Peer Sahab .. (broken). Area 15×12 ft. Valuation Rs. 50.	Do.	Do.	Do.	Do.	Do.	Do.
499. Do. ..	Chilla Hazrath Gaiban Shah .. Miyan. Area 6×8 ft. Valuation Rs. 11.	Do.	Do.	Do.	Do.	Do.	Muslim panch manag-ing.
500. Do. ..	Chilla Hazrath Kalander .. Saheb. Area 7×5 ft. Valuation Rs. 5.	Do.	Do.	Do.	Do.	Do.	Do.
501. Do. ..	Graveyard .. Area 2 gunthas. Valuation Rs. 100.	Do.	Do.	Do.	Do.	Do.	Do.



Details of immovable properties
assessed at more than Rs. 5 or
valued at more than Rs. 1

Other properties

Details of
the
properties

Cash
Grant
or
annuities
if any
received
from
Govt.

Estimated
annual
income

Village	Survey No.	Area	assess- ment	Village where situated	Site on which situated	Boundaries	(16)	(17)	(18)
(9)	(10)	(11)	(12)	(13)	(14)	(15)			Rs.
..	Situated in Survey No. 391 of Shri Narayan, son of Nanaji.
..	Banyan tree one Valuation Rs. 100.	Situated in Survey No. 398.
..	Well one Valuation Rs. 2,000 Tank one. Valuation Rs. 100.	..	Wall-clock Cafin. Janemaz. Degs., etc. Valuation Rs. 2,370.	..	East—Road. West—Gadhi. North—House of Mohd. Hussain, son of Gulam Ahmed. South—Rooms of Mohd. Issa son of Sk. Karim. East—Open place of graveyard. West—Survey No. 1. North—Open place of Zahiruddin Kazi. South—Gram Panchayat Office. East—Graveyard. West—Open place of Sk. Husen, son of Sk. Issa. North—Open place. South—Village boundary. East—House of Shujauddin. West—Houses of Pandit and Nathu Giri. North—House of Jilani Khan. South—House of Khaja Miyan. East—Road. West—Gadhi. North—House of Gulam Ahmed. South—Road. East—Road. West—Road. North—House of Ranuba. South—House of Chandrabhan. Situating in Survey No. 135 by name Talab. East—Gaathan and nala West—Survey number of Shanker Deorao. North—Survey No. 135. South—Survey No. 135. East—Dargah of Hazrath Gaiban shah. West—Road to Rahimabad. North—Road to Rahimabad. South—Mountain. East—House of Sadashiv, son of Vithal. West—Lane. North—House of Bismilla, son of Sk. Imam. South—House of Peeran, son of Mohd. Shah. Situating in the house of Shri Dagdu Shah.
..	Well one Valuation Rs. 500. Neem tree one. Valuation Rs. 50.	East—House of Narayan Mur- lidhar. West—Khelna river. North—Road. South—Open space. East—Gairan. West—Gairan. North—Survey number of..... South—Gairan.
..	Well one Valuation Rs. 500.	East—Survey number of Narayan. West—Khelna river. North—Road. South—Khelna river.

District Aurangabad

Serial No. and village	Name of the Wakfs	Whether the wakf is a shia or sunni wakfs	Object of the wakfs	Name of the wakf	Date and year of creation of the wakf	Details of wakfs deed or deed	Name of the mutawalli
(1)	(2)	(3)	(4)	(5)	(6)	(7)	(8)
502. Sarati ..	Chilla peer saheb .. Area 6×4 ft. Valuation Rs. 5. Sunni	Religious	Ack. End.	Not available	Not available	Muslim panch managing.
503. Shirsala ..	Chilla Hazrath saipeer .. Area 5×5 ft. Valuation Rs. 50. Do.	Do.	Do.	Do.	Do.	Do.
504. Do. ..	Chilla Hazrath Sk. Qalander Ali. Area 5×5 ft. Valuation Rs. 50.	Do.	Do.	Do.	Do.	Do.	Do.
505. Shirsala ..	Chilla Hazrath Dolchi Miyan. Area 5×5 ft. Valuation Rs. 50.	Do.	Do.	Do.	Do.	Do.	Do.
506. Do. ..	Grave Yard .. Area 15 guntas. Valuation Rs. 100.	Do.	Do.	Do.	Do.	Do.	Do.
507. Shekhpur ..	Chilla Hazrath Mahboob Subhani. Area 5×5 ft. Valuation Rs. 11.	Do.	Do.	Do.	Do.	Do.	Do.
508. Do. ..	Chilla Sk. Fand Shakar Gunj Area 5×5 ft. Valuation Rs. 11.	Do.	Do.	Do.	Do.	Do.	Do.
509. Do. ..	Grave Yard .. Area 1 1/2 guntas. Valuation Rs. 500.	Do.	Do.	Do.	Do.	Do.	Do.
510. Do. ..	Masjid .. Area 20×18 ft. Valuation Rs. 800.	Do.	Do.	Do.	Do.	Do.	Do.
511. Shindephal ..	Grave Yard .. Area 2 guntas. Valuation Rs. 100.	Do.	Do.	Do.	Do.	Do.	Do.
512. Satalpimpri ..	Chilla Gaiban shah .. Area 20×15 ft. Valuation Rs. 100.	Do.	Do.	Do.	Do.	Do.	Shabir shah s/o Chandu shah.
513. Do. ..	Chilla Syed saheb .. Area 5×5 ft. Valuation Rs. 11.	Do.	Do.	Do.	Do.	Do.	Muslim panch managing.
514. Do. ..	Grave Yard .. Area 2 guntas. Valuation Rs. 200.	Do.	Do.	Do.	Do.	Do.	Shabir shah s/o Chandu shah.
515. Do. ..	Masjid (broken) .. Area 18×15 ft. Valuation Rs. 200.	Do.	Do.	Do.	Do.	Do.	Muslim panch managing.
516. Do. ..	Dargah Hazrath Shah Dawal saheb. Area 31×31 ft. Valuation Rs. 1,500.	Do.	Do.	Do.	Do.	Do.	Sk. Chhtu s/o Jan Mohammad.
517. Satala-Bk. ..	Grave Yard (near Masjid) .. Area 1 acre. Valuation Rs. 100.	Do.	Do.	Do.	Do.	Do.	Syed Ali.

District Aurangabad

Serial No. and village	Name of the Wakfs	Whether the wakf is a shia or sunni wakfs	Object of the wakfs	Name of the wakf	Date and year of creation of the wakf	Details of wakfs deed or deeds	Name of the mutawalli
(1)	(2)	(3)	(4)	(5)	(6)	(7)	
518. Satala Bk.	Grave Yard of Fakirs Area 5 guntas. Valuation Rs. 50.	.. Sunni	Religious	Ack. End.	Not available	Not available	Shah Biban ..
519. Do.	Idgah .. Area 50×50 ft. Valuation Rs. 500.	.. Do.	Do.	Do.	Do.	Do.	Muslim panch managing.
520. Do.	Masjid .. Area 26×26 ft. Valuation Rs. 1,000.	.. Do.	Do.	Do.	Do.	Do.	Syed Ali ..
521. Shevata	Chilla Hazrath Kadar saheb .. Area 6×5 ft. Valuation Rs. 10.	Do.	Do.	Do.	Do.	Do.	Muslim panch managing.
522. Do.	Chilla Hazrath Hasham saheb .. Area 5×5 ft. Valuation Rs. 11.	Do.	Do.	Do.	Do.	Do.	Amir khan s/o Hasan khan.
523. Shevata-Bk...	Grave Yard .. Area 10 guntas. Valuation Rs. 1,000.	.. Do.	Do.	Do.	Do.	Do.	Amir khan s/o Hasan khan.
524. Do.	Grave Yard .. Area 6 guntas. Valuation Rs. 100.	.. Do.	Do.	Do.	Do.	Do.	Shaik Sandu s/o Shaik Amir.
525. Do.	Masjid (broken) .. Area 23×19 ft. Valuation Rs. 100.	.. Do.	Do.	Do.	Do.	Do.	Muslim panch managing.
526. Shevata Kh.	Chilla Hazrath shah Dawal saheb. Area 6×4 ft. Valuation Rs. 11.	Do.	Do.	Do.	Do.	Do.	Do. ..
527. Shelgaon-Kh.	Chilla Hazrath Syed Sadat .. Area 5×5 ft. Valuation Rs. 5.	Do.	Do.	Do.	Do.	Do.	Do. ..
528. Sirsala kheda	Ashur khana (broken) .. Area 30×20 ft. Valuation Rs. 50.	.. Do.	Do.	Do.	Do.	Do.	Do. ..
529. Talni	Chilla Hazrath Mahboob subhani. Area 6×8 ft. Valuation Rs. 25.	Do.	Do.	Do.	Do.	Do.	Do.
530. Do.	Chilla Hazrath panch peer saheb. Area 5×8 ft. Valuation Rs. 25.	Do.	Do.	Do.	Do.	Do.	Do. ..
531. Do.	Chilla Hazrath Gaiban shah wali. Area 6×8 ft. Valuation Rs. 25.	Do.	Do.	Do.	Do.	Do.	Do. ..
532. Do.	Grave Yard .. Area 2 guntas. Valuation Rs. 100.	.. Do.	Do.	Do.	Do.	Do.	Do. ..
533. Do.	Masjid (broken) .. Area 38×18 ft. Valuation Rs. 100.	.. Do.	Do.	Do.	Do.	Do.	Bane shah son of Bandu shah.

Details of immovable properties
assessed at more than Rs. 5 or
valued at more than Re. 1

Other properties


Cash
Grant
or
annuities
if any
received
from
Govt.
Estimated
annual
income



Village	Survey No.	Area	Assessment	Village where situated	Site on which situated	Boundaries	Details of the properties	Cash Grant or annuities if any received from Govt.	Estimated annual income	Remarks
(9)	(10)	(11)	(12)	(13)	(14)	(15)	(16)	(17)	(18)	
		A. gs.	Rs. p.						Rs.	
..	East— West—Hary North—Open place. South—Agricultural land of Amir shah s/o Budhan shah. Situated in gairan land.
..	East—Grave yard. West—Tank and open place. North—Open place of Govern- ment. South—Dargah Hazrath shah Dawal.
..	Janamaz Almera. Valuation Rs. 80.	East—Survey no. of Girjaba Pritaji. West—Survey no. of Sarjaba. North—Land of Sarjaba. South—Land of Shravan Nara- yan. Situated in agricultural land of Habeeb Hagan s/o Habeeb Salam.
..	East—Land of Girjaba. West—Land of Sarjaba. North—Land of Sarwar. South—Land of Sarjaba.
..	East—Survey no. of Sk. Sandu. West—Gairan. North—Land of Sk. Sandu. South—Road.
..	East—Road. West—Road. North—Temple of Maruti and Grave yard. South—Road.
..	Situated in agricultural land of Shri Dawal s/o Dagdu Kadu.
..	Babool tree 1 Valuation Rs. 50.	Situated in the land of Sandu son of Mohanji Tope.
..	Neem tree 1 Valuation Rs. 25.	East—Government open place, West—Gaathan. North—Gaathan. South—Open place of Sandu shah.
..	Neem tree 1 Valuation Rs. 25.	Situated in grave yard.
..	Situated in the Inami land of masjid.
..	Situated in the Inami land of masjid.
..	East—Road to village Kasod. West—House of Daulat Nathu- ram. North—House of Abdul Gani. South—Road.
Talni	1	2 36	1 72 Valuation Rs. 2,000.	Rs. 150.	East—Road to Kasod. West—House of Shri Daulat Nathuram. North—House of Abdul Gani. South—Grave yard.

District Aurangabad

Serial No. and village	Name of the Wakfs	Whether the wakf is a Shia or Sunni wakfs	Object of the wakfs	Name of the wakf	Date and year of creation of the wakf	Details of wakfs dead or	Name of the mutawalli
(1)	(2)	(3)	(4)	(5)	(6)	(7)	(8)
534. Talni	Chilla Shikan shah wali Area 5 × 5 ft. Valuation Rs. 11.	.. Sunni	Religious	Ack. End.	Not available	Not available	Muslim panch mana- ging.
535. Takli Kh.	Grave Yard .. Area 2 guntas. Valuation Rs. 200.	.. Do.	Do.	Do.	Do.	Do.	Muslim panch mana- ging.
536. Do.	Grave Yard of Patel family .. Area 3 guntas. Valuation Rs. 300.	.. Do.	Do.	Do.	Do.	Do.	Do. ..
537. Takli Jivrak	Ashoorkhana (broken) Area 18 × 18 ft. Valuation Rs. 300.	.. Do.	Do.	Do.	Do.	Do.	Sandu shah son of Gulab shah.
538. Do.	Chilla Hazrath Syed Allauddin saheb of Rauna Paranda. Area 12 × 10 ft. Valuation Rs. 100.	.. Do.	Do.	Do.	Do.	Do.	Do. ..
539. Do.	Chilla Hazrath Gaiban shah wali of Sarola. Area 5 × 5 ft. Valuation Rs. 5.	.. Do.	Do.	Do.	Do.	Do.	Sandu shah Gulab shah
540. Do.	Grave Yard .. Area 1 guntas. Valuation Rs. 100.	.. Do.	Do.	Do.	Do.	Do.	Muslim panch mana- ging.
541. Talwada	Chilla Hazrath Gaiban shah.. Area 8 × 8 ft. Valuation Rs. 200.	.. Do.	Do.	Do.	Do.	Do.	Sardar shah ..
542. Do.	Grave Yard .. Area 2 guntas. Valuation Rs. 200.	.. Do.	Do.	Do.	Do.	Do.	Muslim panch mana- ging.
543. Tanda-gavhali	Dargah Hazrath Tatar shah saheb. Area 10 × 8 ft. Valuation Rs. 11.	.. Do.	Do.	Do.	Do.	Do.	Do. ..
544. Do.	Idgah .. Area 35 × 35 ft. Valuation Rs. 300.	.. Do.	Do.	Do.	Do.	Do.	Do. ..
545. Do.	Masjid .. Area 48 × 25 ft. Valuation Rs. 5,000.	.. Do.	Do.	Do.	Do.	Do.	Umer khan s/o Ismail khan.
546. Umraoti	Chilla Hazrath panch peer saheb. Area 38 × 33 ft. Valuation Rs. 100.	.. Do.	Do.	Do.	Do.	Do.	Muslim panch mana- ging.
547. Do.	Chilla Hazrath panch peer saheb. Area 11 × 11 ft. Valuation Rs. 100.	.. Do.	Do.	Do.	Do.	Do.	Do. ..
548. Do.	Chilla Hazrath Syed Sadat .. Area 25 × 18 ft. Valuation Rs. 25.	.. Do.	Do.	Do.	Do.	Do.	Do. ..
549. Do.	Chilla Hazrath Ashraf peer Bi- yabani saheb. Area 33 × 33 ft. Valuation Rs. 200.	.. Do.	Do.	Do.	Do.	Do.	Do. ..





Details of immovable properties
assessed at more than Rs. 5 or
valued at more than Re. 1

Details of immovable properties assessed at more than Rs. 5 or valued at more than Re. 1				Other properties			Details of the properties	Cash Grant or annuities if any received from Govt. (17)	Estimated annual income (18)	Remarks
Village	Survey No.	Area	Assess- ment	Village where situated	Site on which situated	Boundaries				
(9)	(10)	(11)	(12)	(13)	(14)	(15)	(16)	(17)	(18)	
		A. gs.	Rs. p.							Rs.
..	Situated in survey number 67.
..	Situated in survey number 67.
..	Situated in survey number 2.
..	East—Road. West—House of Sandu shah. North—Government open place. South—House of Deoba son of Asruba Dhangar. Situated in grave yard.
..	East—Gairan land. West—Nala. North—Gairan. South—Gairan. East—Road to Kaygaon. West—Survey no. of Gaibu patel and Hariba Narayan. North—Survey no. of Gaibu patel and Hariba Narayan. South—Survey no. of Hariba Narayan.
Talwada	3	2 26	2 06	..	Neem trees 2	Rs. 500.	Situated in Inami land, survey number 3.
		Valuation Rs. 1,500.			Valuation Rs. 50.					
..	East—Gaathan. West—Survey no. of Pandurang. North—Survey no. of Malhari. South—Survey no. of Ganpat Tukaram.
..	Situated in survey no. of Shaik Umer.
..	Situated in survey number of Krishna.
..	East—Road & house of Shah Abdullah Siddiqi. West—Road & house of Shah Abdullah Siddiqi. North—House of Umarchan s/o Ismail khan. South—House of Umarchan s/o Ismail khan.
..	Neem trees 2	East—Road. West—Agricultural land of Sk. Qader. North—Road. South—Grave yard.
..	Valuation Rs. 80.	Situated in agricultural land of Ranaji Bhaurao Thomre.
..	Neem trees 2	
..	Valuation Rs. 80.	
..	Moharup tree 1	Situated in agricultural land of Shri Mhatarjee Bhivraji Khamat.
..	Valuation Rs. 25.	
..	Banyan tree 1	East—House of Manik Dagdu. West—Road. North—Road. South—Open space of Sk. Hu- ssain son of Dagdu.
..	Valuation Rs. 50.	

District Aurangabad

Serial No. and village	Name of the Wakfs	Whether the wakf is a Shia or Sunni wakfs	Object of the wakfs	Name of the wakf	Date and year of creation of the wakf	Details of wakfs deed or deeds	Name of the mutawalli
(1)	(2)	(3)	(4)	(5)	(6)	(7)	(8)
550. Umraoti ..	Chilla Hazrath Subhani. Area 35 × 35 ft. Valuation Rs. 100.	Mahboob Sunni	Religious	Ack. End.	Not available	Not available	Muslim Panch Mana-ging
551. Do. ..	Graveyard .. Area 193 × 192 ft. Valuation Rs. 500.	.. Do.	Do.	Do.	Do.	Do.	Do.
552. Do. ..	Graveyard .. Area 1 acre. Valuation Rs. 200.	.. Do.	Do.	Do.	Do.	Do.	Do.
553. Do. ..	Graveyard of Pathan .. Area 65 × 52 ft. Valuation Rs. 100.	.. Do.	Do.	Do.	Do.	Do.	Do.
554. Do. ..	Graveyard of Syed .. Area 50 × 50 ft. Valuation Rs. 100.	.. Do.	Do.	Do.	Do.	Do.	Do.
555. Do. ..	Graveyard .. Area 50 × 50 ft. Valuation Rs. 100.	.. Do.	Do.	Do.	Do.	Do.	Do.
556. Do. ..	Idgah (broken) .. Area 55 × 50 ft. Valuation Rs. 50.	.. Do.	Do.	Do.	Do.	Do.	Do.
557. Do. ..	Masjid .. Area 48 × 31 ft. Valuation Rs. 30,000.	.. Do.	Do.	Do.	Do.	Do.	Do.
558. Undengaon ..	Ashurkhana of Jame masjid (broken). Area 15 × 15 ft. Valuation Rs. 200.	Do.	Do.	Do.	Do.	Do.	Do.
559. Do. ..	Ashurkhana of Zare karan (double storied). Area 31 × 31 ft. Valuation Rs. 3,000.	Do.	Do.	Do.	Do.	Do.	Do.
560. Do. ..	Ashurkhana Jamal shah miyan Chisti (broken). Area 36 × 30 ft. Valuation Rs. 1,000.	Do.	Do.	Do.	Do.	Do.	Chirag Ali son of Gulshan Ali.
561. Do. ..	Ashurkhana Mirza .. Area 30 × 20 ft. Valuation Rs. 300.	.. Do.	Do.	Do.	Do.	Do.	Rustum Baig son of Dhantar Baig.
562. Do. ..	Ashurkhana Ahale Panch .. Area 20 × 20 ft. Valuation Rs. 400.	.. Do.	Do.	Do.	Do.	Do.	Muslim Panch Mana-ging.
563. Do. ..	Ashurkhana Jamal shah miyan (broken). Area 15 × 19 ft. Valuation Rs. 500.	Do.	Do.	Do.	Do.	Do.	Do.
564. Do. ..	Chilla Hazrath Sk. Sultan Saheb. Area 7 × 5 ft. Valuation Rs. 50.	Do.	Do.	Do.	Do.	Do.	Do.
565. Do. ..	Chilla Hazrath Syed Sadat .. Area 10 × 10 ft. Valuation Rs. 125.	Do.	Do.	Do.	Do.	Do.	Do.
566. Do. ..	Chilla Hazrath Zinda Shah .. Area 22 × 21 ft. Valuation Rs. 200.	Do.	Do.	Do.	Do.	Do.	Do.



Details of immovable properties assessed at more than Rs. 5 or valued at more than Re. 1				Other properties			Details of the properties	Cash Grant or annuities if any received from Govt.	Estimated annual income	Remarks
Village	Survey No.	Area	Assessment	Village where situated	Site on which situated	Boundaries				
(9)	(10)	(11)	(12)	(13)	(14)	(15)	(16)	(17)	(18)	
		A. gs.	Rs. P.						Rs.	
..	Situated in graveyard
..	comp
..	East—Road.
..	West—Road and agricultural land of Usman khan.
..	North—Road.
..	South—House of Sher Khan Fakir.
..	Situated in survey number 1 of Shri Mhatarji Bhivraji.
..	East—Road.
..	West—Agricultural land of Sk. Qader.
..	North—Chilla Panch peer.
..	South—Road.
..	Situated in agricultural land of Shahabuddin s/o Imam Patel.
..	East—Nala.
..	West—Nala and Road.
..	North—Nala.
..	South—Nala.
..	East—Gairan land.
..	West—Gairan land.
..	North—Agricultural land of Usman s/o Anwar khan.
..	South—Way to Andhari and gairan land.
..	Well one	..	Caffin	Situated in graveyard.
..	Valuation Rs. 4,000.	..	Wall-clock.	
..	Neem tree 1.	..	Valuation	
..	Valuation Rs. 25.	..	Rs. 492.	
..	Neem tree 1	East—Alawa and open space of Jama masjid.
..	Tamarind tree 1.	West—Nala.
..	Valuation Rs. 100.	North—Open space of Jama masjid.
..	South—Road and gate of village.
..	East—Road.
..	West—Graveyard.
..	North—Open place of Masjid.
..	South—Road.
..	East—Graveyard.
..	West—Masjid.
..	North—Open place of Masjid.
..	South—Open place of Masjid.
..	East—Road.
..	West—Road.
..	North—Alawa.
..	South—House of Qadratulla son of Ibrahim.
..	East—Alawa and Road.
..	West—House of Abdul Karim.
..	North—
..	South—House of Mohammad Sardar.
..	Situated in graveyard.
..	Banyan tree one	Situated in Survey No. of Laduba Patil.
..	Valuation Rs. 10.	
..	Banyan tree 1.	East—House of Abdul Gani son of Imam Baksh.
..	Valuation Rs. 5.	West—Road.
..	North—Road.
..	South—Road.
..	East—Open place.
..	West—Road.
..	North—Open place.
..	South—Graveyard.

District Aurangabad

Serial No. and village	Name of the Wakfs	Whether the wakf is a Shia or Sunni wakfs	Object of the wakfs	Name of the wakf	Date and year of creation of the wakf	Details of wakfs deed or deeds	Name of the mutawalli
(1)	(2)	(3)	(4)	(5)	(6)	(7)	
567. Undengaon ..	Chilla Hazrath Chand Saheb .. Area 5×3 ft. Valuation Rs. 11.	Sunni	Religious	Ack. End.	Not available	Not available	Muslim Panch Mana- ging.
568. Do. ..	Chilla Hazrath Shah Dawal Saheb. Area 5×5 ft. Valuation Rs. 11.	Do.	Do.	Do.	Do.	Do.	Do. ..
569. Do. ..	Chilla Hazrath Syed Sadat .. Area 7×5 ft. Valuation Rs. 50.	Do.	Do.	Do.	Do.	Do.	Do. ..
570. Do. ..	Chilla Hazrath Gaib Shah .. Miyan. Area 12×10 ft. Valuation Rs. 200.	Do.	Do.	Do.	Do.	Do.	Do. ..
571. Do. ..	Chilla Hazrath Shah Dawal Saheb. Area 5×5 ft. Valuation Rs. 11.	Do.	Do.	Do.	Do.	Do.	Do. ..
572. Do. ..	Dargah Hazrath Gairb Shah Miyan. Area 5 gunthas Valuation Rs. 100.	Do.	Do.	Do.	Do.	Do.	Do. ..
573. Do. ..	Dargah Hazrath Nizam Shah Miyan. Area 10×7 ft. Valuation Rs. 100.	Do.	Do.	Do.	Do.	Do.	Mohd. Saheb son of Khasim Saheb.
574. Do. ..	Dargah Hazrath Khallama Saheb. Area 10×7 ft. Valuation Rs. 100.	Do.	Do.	Do.	Do.	Do.	Syed Ali son of Masum Ali.
575. Do. ..	Dargah Hazrath Roshan Shah Miyan. Area 1 acre. Valuation Rs. 300.	Do.	Do.	Do.	Do.	Do.	Muslim Panch Mana- ging.
576. Do. ..	Dargah Hazrath Jamal Shah Adri Jamali. Area 31×27 ft. Valuation Rs. 500.	Do.	Do.	Do.	Do.	Do.	Do. ..
577. Do. ..	Dargah Hazrath Jamal Shah Miyan Chisti Area 72×48 ft. Valuation Rs. 1,000.	Do.	Do.	Do.	Do.	Do.	Chirag Ali son of Gulshan Ali.
578. Do. ..	Dargah Hazrath Ismail Shah Chisti. Area 72×48 ft. Valuation Rs. 1,000.	Do.	Do.	Do.	Do.	Do.	Do. ..
579. Do. ..	Graveyard Jamal Shah Miyan Qadri. Area 2 acres. Valuation Rs. 1,200.	Do.	Do.	Do.	Do.	Do.	Muslim Panch Mana- ging.
580. Do. ..	Graveyard of Jame Masjid .. Area 1½ acres. Valuation Rs. 1,000.	Do.	Do.	Do.	Do.	Do.	Do. ..
581. Do. ..	Graveyard (behind Jame Masjid near Barav). Area 1 acre. Valuation Rs. 1,000.	Do.	Do.	Do.	Do.	Do.	Do. ..
582. Do. ..	Graveyard of Zare Karan Area 2 acres. Valuation Rs. 1,200.	Do.	Do.	Do.	Do.	Do.	Do. ..
583. Do. ..	Graveyard of Zinda Shah .. madar. Area 1 guntha. Valuation Rs. 100.	Do.	Do.	Do.	Do.	Do.	Do. ..



Details of immovable properties
assessed at more than Rs. 5 or
valued at more than Re. 1

Other properties

Details of
the
propertiesCash
Grant
or
annuities
if any
received
from
Govt.Estimated
annual
income

Village	Survey No.	Area	Assessment	Village where situated	Site on which situated	Boundaries	(16)	(17)	(18)	Remarks
(9)	(10)	(11)	(12)	(13)	(14)	(15)	(16)	(17)	(18)	(19)
		A. ga.	Rs. P.						Rs.	
..	Situated
..	Neem tree 1. Valuation Rs. 15.	East—Survey No. of Narmada Koli. West—Road. North—Nala. South—Open space.
..	Babool tree 1. Valuation Rs. 5.	East—House of Raja son of Yadev Teli. West—Well. North—House of Sk. Madar. South—House of Sk. Ahmed. East—House of Ambadasrao. West—Well. North—House of Fakirchand. South—Road.
..	Saki tree 1. Valuation Rs. 5.	Situated in Survey No. of Ramji Gurhalkar on the road of Halda.
..	Saki tree 1. Valuation Rs. 5.	Situated in Survey No. by name Gangasagar.
..	Neem tree 1 Tamarind tree 1. Valuation Rs. 30.	East—Well. West—Road. North—Road. South—Dargah Khallame Saheb. East—Masjid. West—Road. North—Dargah Nizam Shah Miyan. South—House of Syed Ali. Situated on mountain.
..	Neem trees 2 Banyan tree 1. Valuation Rs. 15.	East—Well. West—Graveyard. North—Graveyard. South—Road.
..	Well one Valuation Rs. 1,500.	East—Graveyard. West—Open space of Masjid. North—Graveyard. South—Graveyard.
..	East—Graveyard. West—Open place of Masjid. North—Graveyard. South—Graveyard.
..	Tamarind trees 4 Valuation Rs. 100.	East—Survey No. of Shivaji son of Saluba. West—Nala. North—Survey No. of Shivaji son of Saluba. South—Jama Masjid.
..	Neem tree 1 Valuation Rs. 100.	East—Road. West—Nala. North—Jama Masjid. South—Road.
..	Tamarind trees 2. Pipal tree 1. Valuation Rs. 40.	East—Jama Masjid. West—Road to Ginning Factory. North—S. No. of Bandu Patil. South—Road.
..	Neem trees 4. Valuation Rs. 50.	East—Nala and road. West—S. No. of Ambadasrao. North—Road to village Halda. South—Road.
..	East—Open place. West—Road. North—Chilla Zinda Shah Madar. South—Road.

District Aurangabad

Serial No. and village	Name of the Wakfs	Whether the wakf is a Shia or Sunni wakfs	Object of the wakfs	Name of the wakf	Date and year of creation of the wakf	Details of wakfs deed or deeds	Name of the mutawalli
(1)	(2)	(3)	(4)	(5)	(6)	(7)	(8)
584. Udengaon ..	Graveyard Jamal Shah Miyan Chisti. Area 5 gunthas. Valuation Rs. 300.	Sunni	Religious	Ack. Endt.	Not available	Not available	Muslim panch managing.
585. Do. ..	Graveyard in the compound of masjid Jhare karan. Area 35 × 28 ft. Valuation Rs. 200.	Do.	Do.	Do.	Do.	Do.	Do.
586. Do. ..	Graveyard of Haji Umar Ali Saheb. Area 3 acres. Valuation Rs. 1,000.	Do.	Do.	Do.	Do.	Do.	Do.
587. Do. ..	Idgah Area 60 × 75 ft. Valuation Rs. 1,000.	Do.	Do.	Do.	Do.	Do.	Do.
588. Do. ..	Jama Masjid Area 42 × 30 ft. Valuation Rs. 5,000.	Do.	Do.	Do.	Do.	Do.	Do.
589. Do. ..	Masjid of Jamal Shah Miyan Chishti. Area 45 × 36 fts. Valuation Rs. 25,000.	Do.	Do.	Do.	Do.	Do.	Do.
590. Do. ..	Masjid of Haji Umar Ali Saheb (dilapidated). Area 34 × 22 ft. Valuation Rs. 200.	Do.	Do.	Do.	Do.	Do.	Ibrahim Baig and Rustum Baig.
591. Do. ..	Religious School by name Madarsatul Jamiat Nizamia Arabia Markaz Undengaon. Area 31 × 31 ft. Valuation Rs. 3,000.	Do.	Do.	Do.	Do.	Do.	Muslim panch managing.
592. Upli ..	Chilla Hazrath Gaiban Shah Wali. Area 5 × 5 ft. Valuation Rs. 11.	Do.	Do.	Do.	Do.	Do.	Do.
593. Do. ..	Dargah Hazrath Gaiban Shah Wali. Area 12 × 6 ft. Valuation Rs. 250.	Do.	Do.	Do.	Do.	Do.	Amir Shah son of Miya Shah resident of Sarkheda.
594. Do. ..	Graveyard Area gunthas. Valuation Rs. 100.	Do.	Do.	Do.	Do.	Do.	Muslim panch managing.
595. Do. ..	Graveyard Area 1 guntha. Valuation Rs. 100.	Do.	Do.	Do.	Do.	Do.	Do.
596. Virgaon ..	Dargah Hazrath Sk. Sulatan Saheb. Area 5 × 6 ft. Valuation Rs. 50.	Do.	Do.	Do.	Do.	Do.	Do.
597. Vasai ..	Chilla Hazrath Sailani Miyan .. Area 10 × 10 ft. Valuation Rs. 11.	Do.	Do.	Do.	Do.	Do.	Do.
598. Do. ..	Chilla Hazrath Abdulla Shah Miyan. Area 10 × 5 ft. Valuation Rs. 5.	Do.	Do.	Do.	Do.	Do.	Do.



Details of immovable properties assessed at more than Rs. 5 or valued at more than Re. 1

Other properties

Details of the properties

Cash
Grant
or
annuities
if any
received
from
Govt.
(17)

Estimated
annual
income

Village	Survey No.	Area	Assessment	Village where situated	Site on which situated	Boundaries	properties	if any received from Govt.	income
(9)	(10)	(11)	(12)	(13)	(14)	(15)	(16)	(17)	(18)
		A. gs.	Rs. p.						Rs.
..	Well one. (broken) Valuation Rs. 1,000. <i>East—Road to village .. West—.. Miyani. North—Inami land Survey No. 142. South—Road to village Golegaon. East—Ashurkhana. West—Tahara tkhana. North—Open place of Masjid. South—Well and open place. East—Road to Halda village. West—Dargah Umar Ali Sahe North—Survey No. of Shastr residence of Shivna. South—Survey No. of Ambadas. East—Survey No. of Ambadas son of Mahasa kant. West—Survey No. of Ambadas son of Mahasa kant. North—S. No. of Ambadas son of Mahasakar. South—Road. East—Road. West—Nala. North—Graveyard. South—Graveyard. East—Ashoorkhana. West—Dargah Khalaman Saheb. South—Well. South—Inami land Survey No. 142. East—Daragh Raji Umar Ali. West—S. No. of Shastri son ef Shivram. North—S. No. of Shastri son of Shivram. South—S. No. of Shastri son of Shivram. East—Road. West—Graveyard. North—Open place of Masjid. South—Road.</i>
..	Neem tree 1. Valuation Rs. 30.
..	Well one (broken). Valuation Rs. 500 Tamarind trees 25. Valuation Rs. 500.
..	Neem tree 1. Valuation Rs. 12.
..
..	Caffin Janemaz. etc. Valuation Rs. 250.
..
..
..
..
..
..
Upli	36	04.19	04.72	150 <i>Situated in Survey No. 36. East—Ajana river. West—Agrl. land of Daulat Yeshwanta. North—Agrl. land of Daulat, Yeshwanta. South—Agrl. land of Laxman son of Shanker Patil. Situated in Inami land Survey No. 36. Situating in the compound of Dargah Hazrath Gaiban Shah Wali. Situating in Survey No. 57/2 of Shri Ramrao son of Narayan. Situating in forest area. Situating in forest area.</i>
..	Banyan tree one Valuation Rs. 50.
..	Salai trees two. Valuation Rs. 10.
..	Babool tree one Valuation Rs. 5.

District Aurangabad

Serial No. and village	Name of the Wakfs	Whether the wakf is a Shia or Sunni wakfs	Object of the wakfs.	Name of the wakf	Date and year of creation of the wakf	Date of wakfs deed	Name of the authority
(1)	(2)	(3)	(4)	(5)	(6)	(7)	(8)
599. Wasai ..	Chilla Hazrath Sk. Lal Saheb Area 6×5 ft. Valuation Rs. 25.	Sunni.	Religious	Ack. Endt.	Not available	Not available	Muslim Panch
600. Do. ..	Chilla Hazrath Sk. Maruf Miyan. Area 10×10 ft. Valuation Rs. 11.	Do.	Do.	Do.	Do.	Do.	Do.
601. Do. ..	Dargah Sk. Bala Miyan Saheb Area 10×10 ft. Valuation Rs. 5.	Do.	Do.	Do.	Do.	Do.	Do.
602. Do. ..	Graveyard .. Area 4 gunthas. Valuation Rs. 100.	Do.	Do.	Do.	Do.	Do.	Do.
603. Do. ..	Masjid .. Area 66×24 ft. Valuation Rs. 50.	Do.	Do.	Do.	Do.	Do.	Do.
604. Wangi Bk. ..	Ashoorkhana .. Area 15×12 ft. Valuation Rs. 100.	Do.	Do.	Do.	Do.	Do.	Do.
605. Do. ..	Chilla Hazrath Gaiban Shah Wali. Area 3×3 ft. Valuation Rs. 11.	Do.	Do.	Do.	Do.	Do.	Do.
606. Do. ..	Chilla Hazrath Chand Shah Miyan. Area 5×5 ft. Valuation Rs. 50.	Do.	Do.	Do.	Do.	Do.	Do.
607. Do. ..	Chilla Hazrath Chand Shah Miyan. Area 6×6 ft. Valuation Rs. 50.	Do.	Do.	Do.	Do.	Do.	Amir son of Sandu ..
608. Do. ..	Chilla Hazrath Sk. Sultan Saheb. Area 6×4 ft. Valuation Rs. 50.	Do.	Do.	Do.	Do.	Do.	Muslim panch managing
609. Do. ..	Chilla Hazrath Janulla Shah Miyan. Area 40×40 ft. Valuation Rs. 250.	Do.	Do.	Do.	Do.	Do.	Do.
610. Do. ..	Dargah Hazrath Fakir Shah Miya. Area 5×5 ft. Valuation Rs. 50.	Do.	Do.	Do.	Do.	Do.	Do.
611. Do. ..	Dargah Hazrath Shah Dula Shah Miya. Area 6×5 ft. Valuation Rs. 50.	Do.	Do.	Do.	Do.	Do.	Amir son of Sandu ..
612. Do. ..	Dargah Hazrath Chungi Shah Miya. Area 6×5 ft. Valuation Rs. 50.	Do.	Do.	Do.	Do.	Do.	Do.
613. Do. ..	Graveyard .. Area 2 gunthas. Valuation Rs. 100.	Do.	Do.	Do.	Do.	Do.	Ismailkhan son Gafoorkhan.
614. Do. ..	Graveyard of Fakirs Area 1 guntha. Valuation Rs. 60.	Do.	Do.	Do.	Do.	Do.	Muslim panch managing.





Details of immovable properties assessed at more than Rs. 5 or valued at more than Re. 1				Other properties			Details of the properties	Cash Grant or annuities if any received from Govt. (17)	Estimated annual income	Remarks
Village	Survey No.	Area	Assessment	Village where situated	Site on which situated	Boundaries				
(9)	(10)	(11)	(12)	(13)	(14)	(15)	(16)	(17)	(18)	(19)
		A. gs.	Rs. p.						Rs.	
..	Banyan tree one	East—Survey No. 10 of Deorao Dagdu.
					Valuation Rs. 10.					West—Survey No. 28 of Shamrao Mhatarji.
..	Banyan tree one	North—Road to Halda.
					Valuation Rs. 5.					South—Road to Jalki.
..	(2) Salai trees	East—Survey No. of Tukaram Sampat.
					Valuation Rs. 10.					West—Survey No. of Randabai wife of Tukaram.
..	Pimpri tree one	North—Nala.
					Valuation Rs. 5.					South—Road.
..	Situated in Survey No. 65 forest area.
..	East—Survey No. 14 of Smt. Umraobi wife of Gulab Shah.
										West—Survey No. 14 of Smt. Umraobi wife of Gulab Shah.
..	North—Survey No. 3 of Malhari son of Maroti Patil.
										South—Survey No. 4 of Syed Issa.
..	East—Open place of gaathan and house of Laxman Deochand.
										West—House of Shanker Tukaram.
..	North—House of Mohd. Sharif.
										South—Road and Nala.
..	East—House of Fattubhai.
										West—House of Sandu.
..	North—House of Gulabkhan son of Shabir Khan.
										South—House of Dilawar Khan.
..	Situated in Survey No. of Tulsiram son of Moldaji.
..	Situated in Survey No. 21 of Bhaurani Patil.
..	Situated in Survey No. 19 of Kaduba son of Deoba.
..	Neem tree one	Situated in Survey No. of Shri Babusingh son of Kanhyasinh.
					Valuation Rs. 10.					
..	Neem tree one	East—Graveyard.
					Valuation Rs. 10.					West—Road.
..	North—Temple of Hanuman.
										South—Road to Bharadi.
..	Situated in Gadji mohalla Survey No. of Shri Punjabi son of Masu Patil.
..	* Situated in Survey No. 86 of Inam of Tukya.
..	Situated in Survey No. 86 Inam of Tukya.
..	East—Gaathan.
										West—Road to Bhonara.
..	North—Chilla Hazrath Janulla Shah.
										South—Survey No. of Papalal.
..	Banyan tree one	East—Road.
					Neem tree one.					West—Inam land of Takia.
					Valuation Rs. 60.					North—Open place.
										South—Inam land of Takia.

District Aurangabad

Serial No. and village	Name of the Wakfs	Whether the wakf is a Shia or Sunni wakfs	Object of the wakfs	Name of the wakf	Date and year of creation of the wakf	Details of wakfs deed	Name of the mutawalli
(1)	(2)	(3)	(4)	(5)	(6)	(7)	(8)
615. Wangi Bk. ..	Masjid (broken) * Area 20×20 ft. Valuation Rs. 100. Sunni	Religious	Ack. Endt.	Not available	Not available	Manag- ing.
616. Wangi. Kh.	Ashoorkhana .. Area 15×15 ft. Valuation Rs. 200. Do.	Do.	Do.	Do.	Do.	Do. ..
617. Do. ..	Dargah Hazrath Gaiban Shah Wali. Area 6×6 ft. Valuation Rs. 50. Do.	Do.	Do.	Do.	Do.	Do. ..
618. Do. ..	Graveyard .. Area 1 acre. Valuation Rs. 300. Do.	Do.	Do.	Do.	Do.	Do. ..
619. Waghgaon	Chilla Peer Saheb .. Area 10×10 ft. Valuation Rs. 25. Do.	Do.	Do.	Do.	Do.	Do. ..
620. Wahegaon ..	Chilla Hazrath Dawal Shah Saheb. Area 12×12 ft. Valuation Rs. 200. Do.	Do.	Do.	Do.	Do.	Yasin son of Chandu ..
621. Do. ..	Chilla Panch Peer Saheb .. Area 10×10 ft. Valuation Rs. 100. Do.	Do.	Do.	Do.	Do.	Sandu Ismail ..
622. Do. ..	Chilla Sk. Maruf Saheb .. Area 100×100 ft. Valuation Rs. 2,000. Do.	Do.	Do.	Do.	Do.	Anjruddin son of Imamuddin.
623. Do. ..	Graveyard .. Area 2 gunthas. Valuation Rs. 100. Do.	Do.	Do.	Do.	Do.	Muslim panch manag- ing.
624. Wadala ..	Chilla Peer Saheb Gaiban Shah Wali. Area 7×7 ft. Valuation Rs. 100. Do.	Do.	Do.	Do.	Do.	Do. ..
625. Waghera ..	Chilla Hazrath Mahboob Subhani. Area 10×10 ft. Valuation Rs. 11. Do.	Do.	Do.	Do.	Do.	Do. ..
626. Do. ..	Dargah Hazrath Garib Shah Miya. Area 10×5 ft. Valuation Rs. 50. Do.	Do.	Do.	Do.	Do.	Do. ..
627. Do. ..	Graveyard .. Area 2 gunthas. Valuation Rs. 50. Do.	Do.	Do.	Do.	Do.	Do. ..
628. Wadod- chatha.	Takia .. Area 2 gunthas. Valuation Rs. 250. Do.	Do.	Do.	Do.	Do.	Sardar Shah son of Shahu Shah.
629. Wadali ..	Dargah Hazrath Shah Dawal Saheb. Area 15×15 ft. Valuation Rs. 100. Do.	Do.	Do.	Do.	Do.	Qurban Shah Bhikan Shah.





Details of immovable properties assessed at more than Rs. 5 or valued at more than Re. 1				Other properties			Details of the properties	Cash Grant or annuities if any received from Govt.	Estimated annual income	(19)
Village	Survey No.	Area	Assessment	Village where situated	Site on which situated	Boundaries				
(9)	(10)	(11)	(12)	(13)	(14)	(15)	(16)	(17)	(18)	(19)
		A. gs.	Rs. p.						Rs.	
..	Situated in Survey No. 86 Inam of Takia.
..	East—Open place. West—Gate of village. North—House of Akbar Khan. South—Open place. Situated in graveyard.
..	East—Road. West—Survey No. of Ananda son of Sampat. North—Gaothan. South—Gaothan. Situated in Survey No. 1 of Shri Honaji Amruta.
..	Banyan tree one Valuation Rs. 85.	East—Road. West—Survey No. of Ananda son of Sampat. North—Gaothan. South—Gaothan. Situated in Survey No. 1 of Shri Honaji Amruta.
..	East—Road. West—House of Yasin son of Chandu. North—Road. South—Road. Situated in Survey No. 56 of Shri Bhagaji son of Limbaji.
..	Situated in agril. land of Shri Dada son of Ram-chandra.
..	Situated in gaothan land.
..	Banyan tree one Valuation Rs. 11.	Situated in Survey No. 7/3 of Shri Dattu son of Trimbak.
..	Neem tree one Valuation Rs. 5.	East—Road. West—House of Narayanrao. North—House of Narayanrao. South—Open place and Chavdi. Situated in graveyard.
..	Banyan tree one Valuation Rs. 10.	Situated in gaothan North of the village.
..	Moha tree one Neem tree one. Valuation Rs. 15.	Situated in gaothan North of the village.
Waghara	1	0 31	1 12 Valuation Rs. 900	..	Well one Valuation Rs. 500.	200	Situated in Survey No. 1.
Wadali	37	4 25	2 00 Valuation Rs. 2,500.	100	Situated on the bank of Nala near hill.



FORM A

(See Rule 4)

**LIST OF (SUNNI) WAKFS IN THE HYDERABAD AREA
OF THE STATE OF MAHARASHTRA**

PART "B"

[Wakfs having an annual income of more than ten thousand rupees or
having properties valued at rupees one lakh or more.]

THERE IS NO ENTRY IN PART "B".

FORM A

(See Rule 4)

**LIST OF (SUNNI) WAKFS IN THE HYDERABAD AREA
OF THE STATE OF MAHARASHTRA**

PART "C"

[Means other than those shown in category "A" and "B".]

PART "C"

District Aurangabad



Serial No. and village	Name of the Wakfs	Whether the wakf is a Shia or Sunni wakfs	Object of the wakfs	Name of the wakf	Date and year of creation of the wakf	Details of wakf deed or date	Name of the mutawalli
(1)	(2)	(3)	(4)	(5)	(6)	(7)	
1. Ajanta	Dargah Hazrath Modar Shah Wali and Masjid. Area 17 × 17 ft. Valuation Rs. 12,500.	Sunni	Religious	Ack. End	Not available	Not available	Chhote Miya son of Mohd. Saheb.
2. Do.	Jama Masjid .. Area 170 × 126 ft. Valuation Rs. 30,000.	Do.	Do.	Do.	Do.	Do.	Kaji said Bin Issa Mohmadi.
3. Anvi	Masjid Area 30 × 22 ft. Valuation Rs. 3,000.	Do.	Do.	Do.	Do.	Do.	Mastan Shah.
4. Andhari	Masjid .. Area 68 × 44 ft. Valuation Rs. 25,000.	Do.	Do.	Do.	Do.	Do.	Mohamjad Yasin son of Sk. Hasan.
5. Ambhai	Masjid of Saidushah Miyan Area 45 × 23 ft. Valuation Rs. 15,000.	Do.	Do.	Do.	Do.	M. No. 23024 16th Jamadil awal 1301- Hijri.	Saidu Shah son of Lal Shah.
6. Borgaon-Sarwani.	Dargah Hazrath Magan Shah Idgah and graveyard. Area 250 × 250 ft. Valuation Rs. 40,000.	Do.	Do.	Do.	Do.	Not available	Jumma Shah Miya and others.
7. Babra	Masjid. (Muqaddami) Area 33 × 24 ft. Valuation Rs. 1,000.	Do.	Do.	Do.	Do.	Do.	Abdul Gani son of Sk. Bannu.
8. Badod-Bk.	Masjid (Beruni) with graveyard. Area 94 × 66 ft. Valuation Rs. 4,000.	Do.	Do.	Do.	Do.	Do.	Gulab Khan Irajuddin and others.
9. Do.	Masjid. (Andaruni) Area 70 × 42 ft. Valuation Rs. 5,000.	Do.	Do.	Do.	Do.	Do.	Habeeb Qutubuddin and others.
10. Bharafi	Masjid Area 65 × 38 ft. Valuation Rs. 15,000.	Do.	Do.	Do.	Do.	Do.	Chand Shah Bhurashah Fakir.
11. Chandapur	Dargah Hazrath Bale Miyan. Peer Saheb. Area 11 × 11 ft. Valuation Rs. 5,000.	Do.	Do.	Do.	Do.	M. No. 1125 1301-Fasli. (As per Register Mash Mashruti.	Muslim Panch Manag-ing.



Details of immovable properties assessed at more than Rs. 5 or valued at more than Re. 1				Other properties			Details of the properties	Cash Grant or annuities if any received from Govt.	Estimate annual income	Remarks
Village	Survey No.	Area	Assessment	Village where situated	Site on which situated	Boundaries				
(9)	(10)	(11) A. gs.	(12) Rs p.	(13)	(14)	(15)	(16)	(17)	(18)	
Ajanta as per JB.	67	19 10	15 00 Valuation Rs. 4,500.		Neem tree one. Valuation Rs. 50. Well one. Valuation Rs. 2,000. Tank one, Area 22 x 22 ft. Valuation Rs. 1,000. Tank one, Area 11 x 4 ft. Valuation Rs. 200.				Rs. 120	East—House of Yousuf son of Abdul Rahman. West—Sarai. North—Fasil. South—Road.
..	Ajanta	Rooms eight Valuation Rs. 2,500. Well one. Valuation Rs. 2,000. Tank one, Area 36 x 36 ft. Valuation Rs. 2,000. Tank one, Area 5 x 4 ft. Valuation Rs. 200. Tank one, Area 5 1/2 x 7 1/2 ft. Valuation Rs. 200. Neem trees three. Valuation Rs. 100.	..	Coffin. Wall-clock. Janemaz etc. Valuation Rs. 360.	..	480	East—Road. West—Open land and Survey No. of Ahmad Ali. North—House of Ibrahim son of Sandu. South—House of Abdul Kareem.
Anvi as per JB.	68	03 12	05 58 Valuation Rs. 5,000.	..	Well one Valuation Rs. 2,000.	..	Janemaz two. Valuation Rs. 11.	..	150	Situated in Survey No. 68.
Andhari as per JB.	226	29 08	40 06 Valuation Rs. 6,000.	..	Well one Valuation Rs. 5,000. Neem tree one Valuation Rs. 50.	..	Wall-clock. Coffin, Janemaz. Valuation Rs. 497.	..	600	East—Road and house of Sukhlal Seth. West—Takia. North—House of Sukhlal Seth. South—Houses of Gulam Husen and others.
Ambhai	227	12 39	11 31 Valuation Rs. 6,000.	..	Mango trees 48. Tamarind trees 3. Banyan tree 1. Valuation Rs. 1,500.	..	Janemaz. Quran sharif. Valuation Rs. 39.	..	2,000	Situated in survey No. 227.
Ghosala Tq. Soegaon. as per JB.	62	32 07	22 28 Valuation Rs. 12,000.
Borgaon-Sarwani as per JB.	43	06 23	13 72 Valuation Rs. 5,000.	..	Tamarind tree 1. Valuation Rs. 25.	..	Gillaf. Valuation Rs. 25.	..	2,000	Situated in Survey No. 33.
Babra as per JB.	206	13 06	22 28 Valuation Rs. 3,000.	..	Date tree one. Valuation Rs. 5.	..	Janemaz. Coffin etc. Valuation Rs. 72.	..	500	East—Public way. West—House of Sonaji. North—Open place of Nana Patwari. South—Public way.
Badod-Bk. as per JB.	1 58	04 09 22 04	01 93 40 28 Valuation Rs. 10,500.	..	Well one Valuation Rs. 500.	..	Janemaz. Quran Sharif. Valuation Rs. 25.	..	300	Situated in Survey No. 1.
Do. as per JB.	106/1 106/2 107/1 107/2	06 10 05 10 05 17 05 19	10 28 06 86 06 42 06 42 Valuation Rs. 6,500.	..	Well one Valuation Rs. 500. Neem tree one. Valuation Rs. 30.	..	Janemaz. Coffin. Valuation Rs. 150.	..	450	East—Graveyard. West—Public way. North—Weekly bazar place. South—land and house of Guleb Chand. Note—Area about 42 x 17 is under illegal possession of Gram-panchayat for Kondwada since police action.
Bharadi as per JB.	182	03 02	02 56 Valuation Rs. 3,000.	..	Rooms two Valuation Rs. 500.	..	Janemaz. Wall-clock. Valuation Rs. 325.	..	384	East—Temple of Maroti. West—Public way. North—public way. South—House of Quader Shah Chand Shah and others.
Chandapur. as per JB.	41	09 11	08 13 Valuation Rs. 7,500.	..	Neem trees two Valuation Rs. 10	..	Gilafs. Valuation Rs. 20.	..	200	Situated in gaathan on a mountain.

District Aurangabad

Serial No. and village	Name of the Wakfs	Whether the wakf is a Shia or Sunni wakfs	Object of the wakfs	Name of the wakf	Date and year of creation of the wakf	Details of wakf deed or funds	Name of the mutawalli
(1)	(2)	(3)	(4)	(5)	(6)	(7)	
12. Gavali-Tanda	Masjid (Dilapidated) Area 60 × 30 ft. Valuation Rs. 1,700.	Sunni	Religious	Ack. Endt.	Not available	M No. 15030 8th Shaban. 1299-Hijri.	Mohd. Shah son of Hussain Shah Fakir.
13. Gevraipagh	Dargah Harzath Haji Miyan Saheb. Area 30 × 25 ft. Valuation Rs. 500.	Do.	Do.	Do.	Do.	Not available	Syed Munshi Jamal Shah.
14. Ghatnandra	Dargah Hazrath Mustafa Saheb Qadri. Area 30 × 29 ft. Valuation Rs. 10,000.	Do.	Do.	Do.	Do.	Do.	Syed Shah Gaus Mohiuddin Yousufu- ddin.
15. Do.	Masjid (Mulla Wali) Area 100 × 105 ft. Valuation Rs. 20,000.	Do.	Do.	Do.	Do.	Do.	Muslim Panch Manag- ing.
16. Do.	Masjid of Pathan Mohalla Area 30 × 21 ft. Valuation Rs. 5,000.	Do.	Do.	Do.	Do.	Do.	Do.
17. Jambhai	Masjid Area 50 × 28 ft. Valuation Rs. 500.	Do.	Do.	Do.	Do.	Do.	Janu Shah Faqir Shah.
18. Janjala	Dargah Hazrath Madar Saheb Area 5 × 5 ft. Valuation Rs. 100.	Do.	Do.	Do.	Do.	Do.	Peer Khan son of Raje Khan.
19. Khamgaon	Masjid Mulla Ki Ashurkhana and graveyard. Area 63 × 46 ft. Valuation Rs. 5,000.	Do.	Do.	Do.	Do.	Do.	Muslim panch Manag- ing.
20. Lonwadi	Masjid (dilapidated) Area 19 × 18 ft. Valuation Rs. 500.	Do.	Do.	Do.	Do.	Do.	Dagdu Shah son of Masoom Shah and others.
21. Modha-Kd	Dargah Hazrath Jamal Shah Wali. Area 28 × 23 ft. Valuation Rs. 250.	Do.	Do.	Do.	Do.	M. No. 15742 1300-Fasli. (As per Regis- ter Mash Mashruti.) M. No. 1382 1300/Fasli. (As per Register Mash Mashruti).	Abbas Shah son of Hussain Shah Fakir.
22. Modha-Bk.	Takia of Bhole Shah (dilapi- dated). Area 19 × 17 ft. Valuation Rs. 100.	Do.	Do.	Do.	Do.		Hanif Shah Rashon Shah.
23. Masla Bk.	Masjid (dilapidated) Area 50 × 32 ft. Valuation Rs. 500.	Do.	Do.	Do.	Do.	Not available	Sandu Shah son of Gattu Shah and others.
24. Masla Kd.	Dargah Hazrath Bhikan Shah Wali (Tomb) Masjid, Sarai and grave yard. Area 1 acre. Valuation Rs. 20,000.	Do.	Do.	Do.	Do.	Do	Bhura Shah and Chandu Shah son of Maroof Shah.

Immovable properties valued at more than Rs. 5 or valued at more than Re. 1			Other properties			Details of the properties	Cash Grant or annuities if any received from Govt.	Estimated annual income	Remarks
Survey No.	Area	Assess- ment	Village where situated	Site on which situated	Boundaries				
(10)	(11)	(12)	(13)	(14)	(15)	(16)	(17)	(18)	(19)
	A. gs.	Rs. p.						Rs.	
10	07 18	03 00	250	East—Lane and house of Maroti Devji. West—Public way. North—Way, Chavdi and base. South—House of Vithoba Changona and Keshavrao.
50	04 09	07 50	..	Mango trees six. Valuation Rs. 400.	100	East—Ashurkhana. West—Masjid. North—Open space of old grave- yard. South—public way and base.
12	11 25	11 78	..	Banyan tree one Valuation Rs. 25.	400	East—Graveyard. West—Graveyard. North—Survey No. of Sultan Miyan. South—Graveyard and road.
123	15 26	19 24	Ghatna- ndra.	Rooms four. Valuation Rs. 1,000. Well one. Valuation Rs. 1,500. Neem trees two Valuation Rs. 100. Ritha tree one. Valuation Rs. 100.	In the com- pound of masjid.	Coffin. .. Petromax. Almarah etc. Valuation Rs. 634.	..	500	East—Public way. West—Houses of Qasab mohalla. North—Open plot of Md. Ibra- him. South—Public way.
..	Room one. Valuation Rs. 200	In the com- pound of masjid.	Wall-clock Janemaz etc. Valuation Rs. 135.	..	12	East—Lane and house of Abbas Khan. West—Public way. North—Public way. South—Dargah Hazrath Panch Peer Shah.
50	18 32	09 50	200	East—Gate of village. West—House of Imtiyaz Bi. wife of Bhikan. North—Open place. South—Lane.
26	04 20	06 00	250	Situated in Survey No. 26.
7	10 06	09 44	Khamgaon	Kawit tree one. Valuation Rs. 25	800	East—Way and Grampanchayat office. West—House of Aziz Roshan Bhai. North—Lane. South—Way and Temple of Maroti.
25	07 08	05 14	500	East—Chavdi. West—Survey No. 89. North—Temple of Hanuman. South—Graveyard.
2	17 13	14 58	500	East—Public way. West—Survey No. of Shankar Krishna. North—Kondwada. South—Kotha of Sakhatam son of Gopala.
89	02 03	09 41	Lonwadi	Well one Valuation Rs. 2,500.	..	Janemaz .. Quran sharif. Valuation Rs. 65.	..	200	East—House of Hussain Shah and others. West—Way and Base. North—House of Sandu Sultan Shah. South—Way.
113	08 32	09 50	Modha Kd.	Pipri tree Valuation Rs. 10.	500	East—House of Sandu Shah. West—House of Befu Shah. North—Graveyard. South—Public way.
99	11 08	13 31	Modha Bk.	Well one. Valuation Rs. 1,000.	250	Situated in Survey No. 46.
60	11 15	20 00	500	East—House of Sandu Shah. West—House of Befu Shah. North—Graveyard. South—Public way.
46	03 20	07 06	Masla Kd.	Neem trees five. Banyan tree one. Babool trees thirty. Mango trees four. Valuation Rs. 1,150. Well one. Valuation Rs. 2,000.	..	Tent, Iron- box, Gilif etc Valuation Rs. 820.	..	250	Situated in Survey No. 46.

District Aurangabad

Serial No. and village	Name of the Wakfs	Whether the wakf is a Shia or Sunni wakfs	Object of the wakfs	Name of the wakf	Date and year of creation of the wakf	Details of wakfs deed or deeds	Name of the mutawalli
(1)	(2)	(3)	(4)	(5)	(6)	(7)	(8)
25. Masla-Kd.	Dargah Shah Dawal Peer Saheb. Area 20 × 15 ft. Valuation Rs. 100.	Sunni	Religious	Ack. Endt.	Not available	Not available	Dagdu Shah and Mannu Shah.
26. Mangrul	Dargah Hazrath Shakkar Shah Saheb. Area 16 × 12 ft. Valuation Rs. 100.	Do.	Do.	Do.	Do.	M. No. 158 30th Shahir-war 1296 Fasli.	Hameed Shah Fattu Shah.
27. Naigawhan	Masjid (dilapidated) and graveyard. Area 115 × 110 ft. Valuation Rs. 300.	Do.	Do.	Do.	Do.	M. No. 2063 25th Moharram Noor Mohammad. 1324-Hijri.	Shaikh Dawood son of
28. Pendgaon	Chilla Hazrath Gaiban Shah Wali. Area 6 × 6 ft. Valuation Rs. 50.	Do.	Do.	Do.	Do.	Not available	Sandu Shah son of Qasim Shah.
29. Palsi	Masjid graveyard and two Ashoorkhanas. Area 97 × 85 ft. Valuation Rs. 4,000.	Do.	Do.	Do.	Do.	Do.	Sardar Shah son of Habib Shah. Munir Shah son of Abbas Shah.
30. Purbavda	Dargah Hazrath Shah Miyan Shah Saheb. Masjid and three Munafirkhanas. Area 160 × 125 ft. Valuation Rs. 15,000.	Do.	Do.	Do.	Do.	Do.	Irshad Khan Omerdaraz Khan.
31. Do.	Masjid Multani mohalla and graveyard. Area 80 × 57 ft. Valuation Rs. 5,000.	Do.	Do.	Do.	Do.	Do.	Gulam Jeelani son of Gulam Dastagir.
32. Rahimabad	Masjid Area 24 × 25 ft. Valuation Rs. 400.	Do.	Do.	Do.	Do.	Do.	Malang Shah Son of Biram Shah and others.
33. Sarola	Dargah Hazrath Syed Abdul Rahman Saheb alias Gaiban Shah Wali and Masjid. Area 90 × 82 ft. Valuation Rs. 25,000.	Do.	Do.	Do.	Do.	Do.	Shri Syed Mustafa son of Syed Chand and others.
34. Sawkheda	Dargah Hazrath Fateh Shah Miyan. Area 80 × 40 ft. Valuation Rs. 1,000.	Do.	Do.	Do.	Do.	Do.	Muslim panch managing.
35. Sirsala	Dargah Hazrath Manik Shah Wali. Area 30 × 30 ft. Valuation Rs. 1,000.	Do.	Do.	Do.	Do.	Do.	Sandu son of Chand.
36. Sisarkheda	Dargah Hazrath Bale Peer Saheb. Area 15 × 15 ft. Valuation Rs. 100.	Do.	Do.	Do.	Do.	M. No. 19732 7th Shaban 1300-Hijri.	Amir Shah and Sandu Shah.



Details of immovable properties assessed at more than Rs. 5 or valued at more than Re. 1				Other properties			Details of the properties	Cash Grant or annuities if any received from Govt.	Estimated annual income	Remarks
Village	Survey No.	Area	Assessment	Village where situated	Site on which situated	Boundaries				
(9)	(10)	(11)	(12)	(13)	(14)	(15)	(16)	(17)	(18)	
		A. gs.	Rs. p.						Rs.	
Masla Kd. as per JB.	32	06-39	06 00	150	East—House of Kondiba. West—Way. North—Open space. South—Way.
		Valuation Rs. 3,000.								
Mangrul	8	07 14	06 00	1,200	East—Graveyard. West—Temple of Hanuman. North—Temple of Khanduba. South—Graveyard.
	14	01 08	01 53							
	39	05 04	06 42							
	3	45 26	13 95							
as per JB.		Valuation Rs. 6,500.								
Naigauhan as per JB.	93/1	19 00	07 69	250	East—Way to Khamgaon. West—Way and Temple of Maruti. North—Way to Khamgaon. South—House of Thakuba Ramji. Situating in Inami land Survey No. 63.
		Valuation Rs. 2,500.								
Pendgaon as per JB.	63	10 36	18 00	250	
		Valuation Rs. 1,500.								
Palsi as per JB.	49	01 33	08 56	Palsi	Well one	250	East—House of Munwar Shah. and other. West—River. North—River. South—Public way.
		Valuation Rs. 5,000.			Valuation Rs. 2,500		
					Tamarind tree one		
					Valuation Rs. 100.		
Pirbavda as per JB.	106	19 01	05 14	Pirbavda	Neem trees four	950	East—Open land and graveyard of Inamdars.
	107	28 11	07 71		Tamarind tree one.		West—Graveyard of Mullah.
	157	08 01	03 00		Valuation Rs. 100.		North—Houses of Inamdaran.
	3	55 13	15 85				South—Graveyard of Inamdaran and open land.
		Valuation Rs. 7,500.								
Pirbavda as per JB.	68	26 19	10 28	..	Neem trees four	..	Janemas	..	300	East—Public way.
		Valuation Rs. 3,000.			Valuation Rs. 100.	..	Quran sharif	..		West—Way and house of Narayan Vithoba Lohar.
							Valuation Rs. 180.	..		North—House of Waheed Khan son of Gulab Khan.
Rahimabad	145	36 14	28 57	..	Tamarind trees	..	Janemaz	..	300	South—Public way.
	146				Valuation Rs. 25.	..	Valuation Rs. 10.	..		East—Way and graveyard.
as per JB.	(Judi)	Valuation Rs. 11,000.								West—Graveyard of Jagirdar Saheb.
Sirala	107	13 07	17 14	Sarola	Well one	1,500	North—Survey No. 223.
	135	03 23	06 00		Valuation Rs. 15,000.		South—Road to Anvi village.
	173	36 04	37 86		Trees five		East—Open space and Hill.
as per JB.	3	52 34	61 00		Valuation Rs. 100.		West—Road to Ramabad.
		Valuation Rs. 12,000.								North—Road to Panvadod.
		Valuation Rs. 1,500.								South—Graveyard.
Khedi	24	01 30	02 14							
		Valuation Rs. 200.								
Asdi	31	02 28	03 00							
		Valuation Rs. 3,000.								
Rahimabad	27	60 16	42 50							
	28									
		(judi) Valuation Rs. 12,000.								
		Total Valuation Rs. 28,700.								
Sawkheda as per JB.	78	04 05	08 15	..	Tamarind tree one	105	East—Public way.
		Valuation Rs. 1,500.			Valuation Rs. 50.		West—Way and Maroti Temple.
Sirsala as per JB.	37	07 09	07 71	50	North—Open land and River.
		Valuation Rs. 1,000.					South—Cart way to Adgaon.
										Situating in Inami land Survey No. 37.
Sisarkheda as per JB.	5	09 15	07 75	100	Situating in agricultural land of, Shri Shama and Supdeo son of Bhivsan Dhangar.
		Valuation Rs. 450.					



District Aurangabad

Serial No. and village	Name of the Wakfs	Whether the wakf is a Shia or Sunni wakfs	Object of the wakfs	Name of the wakf	Date and year of creation of the wakf	Details of wakf deed or details	Name of the mutawalli
(1)	(2)	(3)	(4)	(5)	(6)	(7)	(8)
37. Silod ..	Jame Masjid .. Area 87×110 ft. Valuation Rs. 25,000.	.. Sunni	Religious	Ack. Endt.	Not available	M. No. 20698 1st Ziqad. 1300-Hijri.	Syed Nasseruddin, son of Syed Shijauddin.
38. Do. ..	Pakki Masjid alongwith Dargah Abdul Shah and Graveyard. Area 90×75 ft. Valuation Rs. 15,000.	Do.	Do.	Do.	Do.	M. No. 26020 22nd Ziqad 1301-Hijri.	Syed Karim, son of Syed Kalu.
39. Takli-Kh. ..	Masjid .. Area 41×24 ft. Valuation Rs. 5,000.	Do.	Do.	Do.	Do.	Not available	Wazir Shah, son of Phatru Shah.
40. Umrawati ..	Dargah Hazrath Ashraf Biyabani. Area 50×50 ft. Valuation Rs. 100.	Do.	Do.	Do.	Do.	Do.	Sandu Shah, son of Masoom Shah.
41. Undengaon ..	Dargah Hazrath Haji Umar Ali Shah. Area 53×31 ft. Valuation Rs. 1,000.	Do.	Do.	Do.	Do.	M. No. 12284 12th Rajab. 1299-Hijri.	Ibrahim Baig, son of Dhantar Baig.
42. Undengaon ..	Takia Hazrath Jamal Shah Miyan. Area 30×24 ft. Valuation Rs. 1,000.	Do.	Do.	Do.	Do.	M. No. 20521 1300-Hijri.	Shri Chiras Ali, son of Gulshan Ali.
43. Do. ..	Masjid of Jharekaran.. Area 135×30 ft. Valuation Rs. 30,000.	Do.	Do.	Do.	Do.	Not available	Muslim panch managing.



Details of immovable properties assessed at more than Rs. 5 or valued at more than Re. 1				Other properties			Details of the properties	Cash Grant or annuities if any received from Govt.	Estimated annual income	
Village	Survey No.	Area	assessment	Village where situated	Site on which situated	Boundaries				
(9)	(10)	(11)	(12)	(13)	(14)	(15)	(16)	(17)	(18)	
		A. gs.	Rs. p.						Rs.	
Sillod as per JB.	239 9	27 02 Valuation Rs. 6,000	31 00	Sillod	Well one Valuation Rs. 2,000	..	Janemaz .. Wall-clock. Valuation Rs. 425	..	650	East—Public way. West—Small lane. North—Small lane. South—Public road to Motor stand.
Do.	6	30 22 Valuation Rs. 3,000	26 00	Do.	Tank one. Valuation Rs. 500.	..	Janemaz .. Gilaf. Valuation Rs. 43.	Rs. 30-85 Yenkiya	300	East—Cart way to Mangrul village. West—Survey No. 368. North—Survey No. 364/365. South—Survey No. 365 of Pandhari.
Takli .. as per JB.	67 9	4 09 Valuation Rs. 2,000	8 57	Takli-Kh.	Well one Valuation Rs. 1,500	..	Janemaz & Quran sharif. Valuation Rs. 40.	..	250	East—Way and house of Bhikan Miyan. West—Cart way to Andhari. North—Public way.
Umrawati as per JB.	21 9	17 10 Valuation Rs. 2,000	12 85	..	Neem tree one Valuation Rs. 10. Tamarind tree on Valuation Rs. 50.	250	South—House of Bhikan Patel. Situated in the Agrl. land of Shri Bhika, son of Mainaji Dhanger.
Undengaon	196	23 02 Valuation Rs. 8,000	23 15	1 Gilaf Valuation Rs. 5.	..	500	East—Road to Halda. West—S. No. of Shastri Saheb. North—S. No. of Ambadas Rao. South—Survey No. of Shastri Saheb.
Undengaon	134 15 03 142 07 24	10 28 05 15	Banyan tree one Valuation Rs. 50.	600	East—Graveyard. West—Dargah Hazrath Nizam Shah Miyan. North—Road. South—Open space of gaothan.
As per JB.	2 22 27	15 43
Undengaon	259	22 04 Valuation Rs. 10,000	21 42	..	Neem trees two .. Tamarind tree one Valuation Rs. 40.	..	Coffin. Janemaz etc. Valuation Rs. 777.	..	400	East—Road. West—Open place. North—Road. South—Road.
As per VII, XII.										

Abstract : Taluka Sillod, District Aurangabad, in respect of Sunni institutions



	No. of Wakfs institutions	Valuation of the main Wakfs	Valuation of the immovable property			Movable	Cash Grant	Annual income		Remarks
			Agri. land	Other than Agri. land	Total			here	there	
	(1)	(2)	(3)	(4)	(5)	(6)	(7)	(8)	(9)	(10)
		Rs.	Rs.	Rs.	Rs.	Rs.	Rs.	Rs.	Rs.	
Part "A"	629	4,99,754	40,850	32,480	73,330	6,533	..	4,689	4,689
Part "B"
Part "C"	43	3,48,800	2,20,750	52,855	2,73,605	4,667	30-85	20,001	20,031-85
Total	672	8,48,554	2,61,600	85,335	3,46,935	11,200	30-85	24,690	24,720-85