



BY SECRETARY, MARATHWADA WAKF BOARD

No. WKF-MIS-4106-73.—Whereas the Government of Maharashtra under sub-section 5 (1) of section 4 of Wakf Act, 1954, has forwarded a list of Wakf properties to the Marathwada Wakf Board for publication after scrutiny;

The Marathwada Wakf Board after the scrutiny is publishing the list of Wakf under sub-section 5 (2) of section 4 of the said Act. If a dispute arises as to whether or not the property specified in the list is Wakf property or it pertains to Sunni or Shia Wakf, the Board, Mutawali, or the person interested may institute a suit in a Civil Court as laid down in section 6 (1) within a period of one year from the date of publication of list of Wakf under sub-section (2) of section 5.

SYED YASEEN,

Aurangabad:
The 22nd May 1973.

Secretary,
Marathwada Wakf Board, Aurangabad.

FORM A


(See Rule 4)

LIST OF (SUNNI) WAKES IN THE HYDERABAD AREA
OF THE STATE OF MAHARASHTRA

PART A

[A Means Wakfs having no property or having property details of which would not be required to be given, i.e., Agricultural Lands assessed at less than Rs. 5 p. a. or other Immovable Properties valued at Re. 1 or less.]

District Aurangabad



List of Sunni Wakfs in the Hyderabad

Serial No. and village	Name of the Wakfs	Whether the wakf is a shia or sunni wakfs	Object of the wakfs	Name of the wakf	Date and year or creation of the wakf	Details of wakfs deed or deeds	Name of the matawala	
(1)	(2)	(3)	(4)	(5)	(6)	(7)	(8)	
1. Apegaon ..	Masjid and graves .. Area 30 × 40 ft. Valuation Rs. 4,000.	..	Sunni	Religious	Ack. End.	Not available	Not available	Shri Sk. Yousuf, resident of Apegaon.
2. Adool-B ..	Ashoorkhana (open space) .. Area 35 × 20 ft. Valuation Rs. 500.	..	Do.	Do.	Do.	Do.	Do.	Muslim panch managing.
3. Do. ..	Chilla Madar Saheb .. Area 12 × 12 ft. Valuation Rs. 100.	..	Do.	Do.	Do.	Do.	Do.	Do. ..
4. Do. ..	Dargah Gaibee Pir Saheb and Chilla. Area 20 × 20 ft. Valuation Rs. 500.	..	Do.	Do.	Do.	Do.	Do.	Do. ..
5. Do. ..	Graveyard and masjid (dilapidated) Area 5 acres. Valuation Rs. 2,500.	..	Do.	Do.	Do.	Do.	Do.	Do. ..
6. Do. ..	Iddgah .. Area 80 × 80 ft. Valuation Rs. 2,000.	..	Do.	Do.	Do.	Do.	Do.	Do. ..
7. Adool-K ..	Chilla Alauddin Saheb .. Area 25 × 25 ft. Valuation Rs. 200.	..	Do.	Do.	Do.	Do.	Do.	Do. ..
8. Do. ..	Dargah Peer Saheb .. Area 15 × 15 ft. Valuation Rs. 100.	..	Do.	Do.	Do.	Do.	Do.	Do. ..
9. Do. ..	Graveyard .. Area 1 acre. Valuation Rs. 500.	..	Do.	Do.	Do.	Do.	Do.	Do. ..
10. Do. ..	Masjid Dhaba .. Area 20 × 20 ft. Valuation Rs. 1,000.	..	Do.	Do.	Do.	Do.	Do.	Do. ..
11. Akhatwada ..	Graveyard .. Area 1/6 acre. Valuation Rs. 100.	..	Do.	Do.	Do.	Do.	Do.	Do. ..
12. Do. ..	Grave Gaibi Peer Saheb .. Area 10 × 8 ft. Valuation Rs. 40.	..	Do.	Do.	Do.	Do.	Do.	Chand Bhai Lateef Bhai.
13. Do. ..	Masjid .. Area 60 × 40 ft. Valuation Rs. 300.	..	Do.	Do.	Do.	Do.	Do.	Muslim panch managing.
14. Anandpur ..	Graveyard .. Area 1 guntha. Valuation Rs. 50.	..	Do.	Do.	Do.	Do.	Do.	Do. ..
15. Do. ..	Masjid .. Area 15 × 20 ft. Valuation Rs. 50.	..	Do.	Do.	Do.	Do.	Do.	Do. ..
16. Amrapur ..	Dargah .. Area 10 × 10 ft. Valuation Rs. 15.	..	Do.	Do.	Do.	Do.	Do.	Do. ..
17. Do. ..	Graveyard .. Area 10 gunthas. Valuation Rs. 50.	..	Do.	Do.	Do.	Do.	Do.	Do. ..

"A"

Rule 4)

area of the State of Maharashtra



Details of immovable properties assessed at more than Rs. 5 or valued at more than Re. 1				Other properties			Details of the properties	Cash Grant or annuities if any received from Govt. (17)	Estimated annual income (18)	Remarks (19)
Village	Survey No.	Area	Assessment	Village where situated	Site on which situated	Boundaries				
(9)	(10)	(11)	(12)	(13)	(14)	(15)	(16)	(17)	(18)	(19)
		A. gs.	Rs. P.						Rs.	
Apegaon as per J.B.	80	2.27	3.44	..	Neem tree one Valuation Rs. 100.	..	Mats 3 Valuation Rs. 30.	..	100	East—Open place of masjid and houses. West—Way. North—Way. South—Lane and house. East—Road. West—House of Mullaji. North—Road. South—House of Imam Bhaj. East—House of Shri Bala Barber. West—Road and house of Kondiba. North—Road. South—Road. Situated on big stage of Brahman-gaon road below the hill.
..
..	Open plot Area 150 x 35 ft. Valuation Rs. 1,000. Neem tree one Valuation Rs. 100.	Attached to Dargah.
..
..	Neem tree one Tamarind tree one Valuation Rs. 200. Well one Valuation Rs. 2,000. Well one (demolished) Valuation Rs. 200. Neem tree two Valuation Rs. 100.	Situated in the east of village in gaohan. East—Houses of Harijans. West—Road and gaohan. North—Old Karkhana. South—Government School.
..	Situated in Survey No. 204 of Mahadu Bhaurao.
..	Situated on the bank of the River in the east of the village.
..	Banyan tree one Valuation Rs. 100.	Situated in the north of the masjid.
..	Situated in the east of the village on the bank of the River.
..	Neem tree one Valuation Rs. 50.	Situated near the base of the village.
..	Situated in gairan on north of the village.
..	Situated in gairan on north of the village.
..	Situated in east of the village.
..	Situated in gaohan east of the village.
..	East—Public way. West—Survey No. 123. North—Public way. South—Public way. Situated in the east of the village.
..	Situated in the east of the village.

District Aurangabad

Serial No. and village	Name of the Wakfs	Whether the wakf is a shia or sunni wakfs	Object of the wakfs	Name of the wakf	Date and year of creation of the wakf	Details of wakfs deed or deeds	Name of the mutawalli
(1)	(2)	(3)	(4)	(5)	(6)	(7)	(8)
18. Aliabad ..	Grave Peer .. Area 10×8 ft. Valuation Rs. 50. Sunni	Religious	Ack. End.	Not available	Not available	Muslim panch mana g-ing.
19. Abdullahpur	Grave Baba Ramzan and Chilla Peer Saheb. Area 20×20 ft. Valuation Rs. 100.	Do.	Do.	Do.	Do.	Do.	Do. ..
20. Adgaon ..	Chilla Peer .. Area 25×15 ft. Valuation Rs. 50. Do.	Do.	Do.	Do.	Do.	Do. ..
21. Do. ..	Chilla Peer Bhikan Shah Wali and Chilla Peer Shah Dawal. Area 30×15 ft. Valuation Rs. 200.	Do.	Do.	Do.	Do.	Do.	Do. ..
22. Do. ..	Chilla Peer Gaiban Shah Wali Area 10×6 ft. Valuation Rs. 25.	Do.	Do.	Do.	Do.	Do.	Do. ..
23. Do. ..	Chilla Peer .. Area 6×3 ft. Valuation Rs. 10. Do.	Do.	Do.	Do.	Do.	Do. ..
24. Anterwali Khandi. ..	Graveyard .. Area 50×25 ft. Valuation Rs. 150. Do.	Do.	Do.	Do.	Do.	Do. ..
25. Do. ..	Masjid (open space) .. Area 25×18 ft. Valuation Rs. 1,000. Do.	Do.	Do.	Do.	Do.	Do. ..
26. Bidkin ..	Ashoorkhana Bagban mohalla (Musaferkhana). Area 40×20 ft. Valuation Rs. 2,000.	Do.	Do.	Do.	Do.	Do.	Do. ..
27. Do. ..	Ashoorkhana Mohalla Hakim Area 25×25 ft. Valuation Rs. 1,000.	Do.	Do.	Do.	Do.	Do.	Do. ..
28. Do. ..	Ashoorkhana Mohalla Janji .. Akhada. Area 19×18 ft. Valuation Rs. 200.	Do.	Do.	Do.	Do.	Do.	Do. ..
29. Do. ..	Chilla Peer Mahboob Subhani Mohalla Janji Akhada. Area 40×30 ft. Valuation Rs. 150.	Do.	Do.	Do.	Do.	Do.	Do. ..
30. Do. ..	Dargah Sadat .. Area 25 × 25 ft. Valuation Rs. 50. Do.	Do.	Do.	Do.	Do.	Do. ..
31. Do. ..	Dargah Peer Syed Sadat .. Area 80 × 50 ft. Valuation Rs. 400. Do.	Do.	Do.	Do.	Do.	Do. ..
32. Do. ..	Dargah Syed Sadat .. Bagban Galli. Area 50 × 50 ft. Valuation Rs. 1,800. Do.	Do.	Do.	Do.	Do.	Ishaq Mohammad, r sident of Bidkin.



Details of immovable properties assessed at more than Rs. 5 or valued at more than Re. 1				Other properties			Details of the properties	Cash Grant or annuities if any received from Govt.	Estimated annual income	Remarks
Village	Survey No.	Area	Assessment	Village where situated	Site on which situated	Boundaries				
(9)	(10)	(11)	(12)	(13)	(14)	(15)	(16)	(17)	(18)	(19)
		A. gs.	Rs. P.						Rs.	
..	Situated in the gaathan on north of the village.
..	Situated in the east of the village on the bank of the River.
..	Neem tree one Valuation Rs. 100.	East—Open space and chavdi. West—Way to Anterwali Khandi. North—Way. South—Way. East—Way.
..	Neem tree one Valuation Rs. 200.	..	Gilaf 1 Valuation Rs. 5.	West—Land of Ganpat son of Janardhan. North—Nala. South—Open space and way. East—Open plot of Bhaurao son of Ranuji. West—Open plot of Shahdev, Police Patil. North—Open plot of Shahdev, Police Patil. South—House of Shahdev, Police Patil. Situated on the hill.
..	Gilaf 1 Valuation Rs. 5.	
..	Banyan tree one Valuation Rs. 50.	Situated in gaathan north of the village.
..	Open plot one Area 50 × 50 ft. Valuation Rs. included in the main wakf. Banyan tree one Valuation Rs. 50. Well one Valuation Rs. 500. Rooms two Valuation Rs. 500.	Adjacent to the south of ashoorkhana.	Situated in north of the village.
..	Open place Area 15 × 10 ft. Valuation Rs. 200. Open place Area 20 × 30 ft. Valuation Rs. including in the main wakf. Tamarind tree one Valuation Rs. 50.	North side of Ashoorkhana.	East—Lane. West—Road. North—Road. South—House of Sonaji.
..	East—House of Shri Lalkhan. West—Public way. North—Public way and house of Mannubhai. South—Public way and house of Abdulbhai. East—Public way. West—House of Baba Atar. North—Lane. South—House of Khairuddin Atar.
..	East—House. West—House of Habib Amer. North—House of Kasar. South—Way.
..	East—Open place. West—Open place. North—Open place. South—Public way.
..	Neem trees two Banyan tree one Valuation Rs. 100.	East—Open place. West—Open place. North—Open place. South—Open place.
..	Neem tree one Valuation Rs. 25.	East—Open place. West—Open place. North—Public way. South—Public way.



District Aurangabad

Serial No. and village	Name of the Wakfs	Whether the wakf is a shia or sunni wakfs	Object of the wakfs	Name of the wakf	Date and year of creation of the wakf	Details of wakf deed or deeds	Name of the mutawalli
(1)	(2)	(3)	(4)	(5)	(6)	(7)	(8)
33. Bidkin ..	Dargah Peer Syed Sadat Mohalla Halim pura Area 50 × 50 ft. Valuation Rs. 800.	.. Sunni	Religious	Ack. End.	Not available	Not available	Muslim panch managing.
34. Do. ..	Dargah Peer Syed Sadat Area 10 × 8 ft. Valuation Rs. 50.	.. Do.	Do.	Do.	Do.	Do.	Do. ..
35. Do. ..	Dargah Peer Syed Sadat Area 10 × 10 ft. Valuation Rs. 25.	.. Do.	Do.	Do.	Do.	Do.	Do. ..
36. Do. ..	Dargah Peer Karim Shah Area 50 × 30 ft. Valuation Rs. 700.	.. Do.	Do.	Do.	Do.	Do.	Ahmed Khan son of Sardar Khan.
37. Do. ..	Dargah Peer Syed Sadat Area 6 × 6 ft. Valuation Rs. 40.	.. Do.	Do.	Do.	Do.	Do.	Muslim panch managing.
38. Do. ..	Dargah Peer Syed Sadat Area 6 × 6 ft. Valuation Rs. 50.	.. Do.	Do.	Do.	Do.	Do.	Do. ..
39. Do. ..	Dargah Peer Syed Sadat Mohalla Halimpur Area 20 × 20 ft. Valuation Rs. 50.	.. Do.	Do.	Do.	Do.	Do.	Do. ..
40. Do. ..	Graveyard Area 1 acre 32 gunthas. Valuation Rs. 200.	.. Do.	Do.	Do.	Do.	Do.	Do. ..
41. Do. ..	Graveyard Area 25 gunthas Valuation Rs. 100.	.. Do.	Do.	Do.	Do.	Do.	Do. ..
42. Do. ..	Grave Peer Area 10 × 6 ft. Valuation Rs. 30.	.. Do.	Do.	Do.	Do.	Do.	Do. ..
43. Do. ..	Grave Peer Area 8 × 6 ft. Valuation Rs. 25.	.. Do.	Do.	Do.	Do.	Do.	Do. ..
44. Do. ..	Grave Peer Area 8 × 6 ft. Valuation Rs. 25.	.. Do.	Do.	Do.	Do.	Do.	Do. ..
45. Do. ..	Grave Peer Ali Khan Baba Area 8 × 6 ft. Valuation Rs. 25.	.. Do.	Do.	Do.	Do.	Do.	Do. ..
46. Do. ..	Idgah Area 60 × 30 ft. Valuation Rs. 150.	.. Do.	Do.	Do.	Do.	Do.	Do. ..
47. Do. ..	Masjid, Mohalla Inamdaran Area 65 × 30 ft. Valuation Rs. 3,000.	Do.	Do.	Do.	Do.	Do.	Najmuddin son of Shahabuddin, resident of Bidkin.
48. Do. ..	Masjid Area 25 × 20 ft. Valuation Rs. 100.	.. Do.	Do.	Do.	Do.	Do.	Muslim panch managing.
49. Bihmandva ..	Ashcorkhana used as religious school. Area 18 × 16 ft. Valuation Rs. 200.	Do.	Do.	Do.	Do.	Do.	Do. ..

Details of immovable properties
assessed at more than Rs. 5 or
valued at more than Re. 1

Other properties

Details of
the
properties

Cash
Grant
or
annuities
if any
received
from Govt.

Estimate
annual
income



Village	Survey No.	Area	Assessment	Village where situated	Site on which situated	Boundaries	Details of the properties	Cash Grant or annuities if any received from Govt.	Estimate annual income	Remarks
(9)	(10)	(11)	(12)	(13)	(14)	(15)	(16)	(17)	(18)	
		A. gs.	Rs. p.						Rs.	
..	Neem tree one Valuation Rs. 30.	East—House of Ahmed Khan. West—Public way. North—Public way. South—House of Malhari Take. Situated in the land of Smt. Kesarbai Pandurang. East of the village.
..	Situated in the land of Shri Sate Asaram.
..	Neem tree one Valuation Rs. 40.	East—Open place. West—Open place. North—Shops. South—Public way. Situated behind the hotel of Shri Laxman Murlidhar.
..	East—Open space of Vithal Mali West—Road. North—Open space of Vithal Mali. South—Open space of Vithal Mali.
..	Neem tree one Valuation Rs. 30.	East—Public way. West—House of Rahman Khan. North—Open space. South—Public way. Situated in survey No. 437 south of the village.
..	Banyan tree two Valuation Rs. 200.	Situated in gaathan near godown, north of the village.
..	Neem trees two Tamarind trees three Valuation Rs. 200.	Situated in the land of Shri Sardar Patel.
..	Situated in the land of Smt. Bhagirathibai w/o Ramakant.
..	Situated in the land of Shri Uttam Bhujangrao.
..	Situated in the land of Warubai Sahebrao.
..	Situated in survey No. 82 at north of the village by the side of Paithan-Aurangabad road.
..	Neem trees two Valuation Rs. 60. Open place Area 30 x 40 ft. Valuation Rs. 200.	East—Road and house of Md. Ibrahim. West—Public way. North—Lane and house of Sk. Omer. South—House of Najmuddin. East of the village situated in Bazar place.
..	East—Open space of a Ashoor-khana. West—House of Amanullah son of Basha Bhai. North—House of Gulab Dada Bhai. South—Way.
..	Neem tree one. Valuation Rs. 25.	

District Aurangabad.



Serial No. and village	Name of the Wakfs	Whether the wakf is a shia or sunni wakfs	Object of the wakfs	Name of the wakf	Date and year or creation of the wakf	Details of wakfs deed or deeds	Name of the mutawalla
(1)	(2)	(3)	(4)	(5)	(6)	(7)	(8)
50. Bihamandva ..	Chilla Hazrath Shah Dawal Saheb Sunni Area 10 × 10 ft. Valuation Rs. 10.	Religious	Ack. end.	Not available	Not available	Not available	Muslim Panch manag- ing.
51. Do. ..	Chilla Peer Do. Area 8 × 6 ft. Valuation Rs. 200.	Do.	Do.	Do.	Do.	Do.	Shri Ma dhukarrao son of P andharinath, reside nt of Bihaman- dva. Muslim panch manag- ing.
52. Do. ..	Chilla Khaja Peer Do. Area 3 × 3 ft. Valuation Rs. 25.	Do.	Do.	Do.	Do.	Do.	Do. ..
53. Do. ..	Chilla Peer Syed Badsha Do. Area 4 gunthas Valuation Rs. 200.	Do.	Do.	Do.	Do.	Do.	Do. ..
54. Do. ..	Chilla Peer Pathan buwa Do. Area 4 × 4 ft. Valuation Rs. 10.	Do.	Do.	Do.	Do.	Do.	Do. ..
55. Do. ..	Graveyard along with masjid (dilapidated). Area 1 acre 11 gunthas. Valuation Rs. 200.	Do.	Do.	Do.	Do.	Do.	Do. ..
56. Do. ..	Idgah Do. Area one acre. Valuation Rs. 200.	Do.	Do.	Do.	Do.	Do.	Do. ..
57. Do. ..	Kawit ki Masjid & Chilla Do. Mahboob Subhani & Grav- yard. Area 109 × 112 ft. Valuation Rs. 2,000.	Do.	Do.	Do.	Do.	Do.	Do. ..
58. Balanagar ..	Dargah Do. Area 30 × 25 ft. Valuation Rs. 200.	Do.	Do.	Do.	Do.	Do.	Do. ..
59. Do. ..	Graveyard Do. Area 3/4 acre. Valuation Rs. 200.	Do.	Do.	Do.	Do.	Do.	Do. ..
60. Do. ..	Grave Peer Shamshir Khan Wali, area 20 × 15 ft. Valuation Rs. 15.	Do.	Do.	Do.	Do.	Do.	Do. ..
61. Do. ..	Idgah Do. Area 20 × 30 ft. Valuation Rs. 100.	Do.	Do.	Do.	Do.	Do.	Do. ..
62. Do. ..	Masjid Do. Area 50 × 50 ft. Valuation Rs. 4,000.	Do.	Do.	Do.	Do.	Do.	Do. ..
63. Brahmangaon	Graveyard and Masjid Do. (dilapidated). Area 5 acres 6 gunthas. Valuation Rs. 1,500.	Do.	Do.	Do.	Do.	Do.	Do. ..

Details of immovable properties assessed at more than Rs. 5 or valued at more than Re. 1				Other properties			Details of the properties	Cash Grant or annuities if any received from Govt.	Estimated annual income	Remarks
Village	Survey No.	Area	assessment	Village where situated	Site on which situated	Boundaries	(16)	(17)	(18)	(19)
(9)	(10)	(11)	(12)	(13)	(14)	(15)				
		A. gs.	Rs. P.						Rs.	
..	East—Open space and house of Kera.
..	West—Open space and way.
..	North—Open space and house of Raja son of Bira.
..	South—Open space and way.
..	Situated in the house of Madhu-karrao son of Pandharinath.
..	Situated in the house of Shri Ramkishan son of Haribhau.
..	Neem tree.	East—Open space of Chilla and way.
..	Valuation Rs. 25.	West—Open space of Chilla and nala.
..	North—Khalla of Murli son of Keruba.
..	South—Open space of Sitaram Nimbalkar.
..	Neem tree one.	Situated in the land of Mulla Shamshuddin son of Karim Bhai.
..	Valuation Rs. 50
..	Neem trees five.	East—Land of Raghuji son of Dagdu.
..	Valuation Rs. 125.	West—Land of Rama son of Balaji and Madhukar son of Pandharinath.
..	North—Land of Karim son of Mahboob Bhai.
..	South—Land of Madhukar Pandharinath.
..	Situated in S. No. 106.
..	Situated in the land of Shri Sk. Ahmed son of Qmeruddin
..	Neem tree one.	East—Survey No. 99.
..	Banyan tree one.	West—House of Khushalchand son of Mangilal.
..	Valuation Rs. 100.	North—House of Chandulal son of Dhondiram.
..	South—House of Lala son of Papa.
..	Neem tree one.	Situated in gaotnar on East of the village.
..	Valuation Rs. 40.	East—Hindu graveyard.
..	Room one.	Adjacent to Dargah.	West—Imambada.
..	Valuation Rs. 700	eastern side.	North—Public way and Mandir.
..	Well one.	South—Public way.
..	Valuation Rs. 2,000.	Situated in gaotnar West of the village.
..	East—Public way.
..	Banyan tree one.	West—House of Sk. Hussain.
..	Valuation Rs. 100.	North—Public way.
..	South—House of Hussain Qutubuddin.
..	Situated in the land of Shri Vithoba Raghuji.
..	Wall one.	..	Time-piece one	East—Public way.
..	Valuation Rs. 800.	..	Janemaz seven	West—House of Sk. Hussain.
..	Petromex one.	North—Public way.
..	Valuation Rs. 260.	South—House of Hussain Qutubuddin.
..	Banyan trees two.	Situated in parrm pokh Survey No. 2.
..	Neem trees two.
..	Valuation Rs. 300.

District Aurangabad



Serial No. and Village	Name of the Wakfs	Whether the wakf is a shia or sunni wakfs	Object of the wakfs	Name of the wakf	Date and year or creation of the wakf	Details of wakfs deed	Name of the Mutawalli
(1)	(2)	(3)	(4)	(5)	(6)	(7)	(8)
64. Brah mangoon	Idgah ... Area 300 × 300 ft. Valuation Rs. 500. Sunni ..	Religious	Ack. end.	Not available	Not available.	Muslim panch manag- ing.
65. Bargaon	.. Dargah Area 15 × 12 ft. Valuation Rs. 50. Do.	Do.	Do.	Do.	Do.	Do.
66. Do.	.. Graveyard Area 10 gunthas. Valuation Rs. 50. Do.	Do.	Do.	Do.	Do.	Do.
67. Babulgaon	.. Dargah Peer .. Area 16 × 15 ft. Valuation Rs. 100. Do.	Do.	Do.	Do.	Do.	Do.
68. Do.	.. Dargh Peer Malang Shah Baba. Area 25 × 20 ft. Valuation Rs. 200. Do.	Do.	Do.	Do.	Do.	Do.
69. Do.	.. Graveyard .. Area 5 gunthas. Valuation Rs. 50. Do.	Do.	Do.	Do.	Do.	Do.
70. Bokud- Jalgaon.	.. Graveyard .. Area 1 guntha. Valuation Rs. 40. Do.	Do.	Do.	Do.	Do.	Do.
71. Do.	.. Grave Peer .. Area 8 × 8 ft. Valuation Rs. 10. Do.	Do.	Do.	Do.	Do.	Do.
72. Bokudjalgaon	Grave Hazrat Baba .. Area 8 × 5 ft. Valuation Rs. 10. Do.	Do.	Do.	Do.	Do.	Do.
73. Balapur	.. Grave Sikander shah.. Area 8 × 8 ft. Valuation Rs. 30. Do.	Do.	Do.	Do.	Do.	Do.
74. Chitagaon	.. Chilla peer Mahboob subhani Area 20 × 17 ft. Valuation Rs. 50. Do.	Do.	Do.	Do.	Do.	Do.
75. Do.	.. Dargah Gaibes Peer .. Area 27 × 20 ft. Valuation Rs. 500. Do.	Do.	Do.	Do.	Do.	Fatru son of Amir, r/o Chitagaon.
76. Do.	.. Graveyard .. Area 10 gunthas. Valuation Rs. 50. Do.	Do.	Do.	Do.	Do.	Muslim panch manag- ing.
77. Do.	.. Graveyard .. Area 80 × 35 ft. Valuation Rs. 50. Do.	Do.	Do.	Do.	Do.	Do.
78. Do.	.. Grave Peer .. Area 15 × 10 ft. Valuation Rs. 20. Do.	Do.	Do.	Do.	Do.	Do.
79. Do.	.. Masjid (dilepdated) .. Area 40 × 40 ft. Valuation Rs. 50. Do.	Do.	Do.	Do.	Do.	Do.
80. Changatpuri	Grave Gardi saheb .. Area 8 × 8 ft. Valuation Rs. 50. Do.	Do.	Do.	Do.	Do.	Do.
81. Chincholi	.. Dargah Peer .. Area 18 × 15 ft. Valuation Rs. 150. Do.	Do.	Do.	Do.	Do.	Do.

Details of immovable properties
assessed at more than Rs. 5 or
valued at more than Re. 1

Village	Survey No.	Area	Assessment	Other properties			Details of the properties	Cash Grant or annuities if any received from Govt.	Estimated annual income	Remarks
				Village where situated	Site on which situated	Boundaries				
(9)	(10)	(11)	(12)	(13)	(14)	(15)	(16)	(17)	(18)	(19)
		A. gs.	Rs. P.						Rs.	
..	Situated in Survey Number 3.
..	Situated near the house of Babu Appa Sindhe.
..	Situated in gaothan South of the village.
..	East—of the village.
..	East } Situated in the land of West } Babu Bhai, North of the North } village. South }
..	Situated in gaothan, East of the village.
..	Situated in front of Masjid.
..	Situated in survey number 2 Khalwadi at North of the village.
..	Situated on North of the Village.
..	Situated in the land of Shri Dashrath Namdavi, West of the village.
..	Babool tree one... Valuation Rs. 15.	Situated in survey number 1. North of the village.
..	Room one. Valuation Rs. 1,500	East—Open place. West—Open place. North—House of Ramnath Mohan. South—Public way. Situated in gaothan. East—Survey No. 32 of Rambhu. West—Dargah Syed Sadat. North—Survey No. 32 of Rambhau. South—Survey No. 32 of Rambhau.
..	Situated in survey No. 1 of Kamal Bhai.
..	Situated in survey number 4 of Gulab Papa Bhai.
..	Situated in survey number 59 of Shri Tatyapa Patil.
..	Situated on the West of Khalla of Shaji.
..	Situated in survey number 8.



District Aurangabad



Serial No. and Village	Name of the Wakfs	Whether the wakf is a shia or sunni wakfs	Object of the wakfs	Name of the wakf	Date and year of creation of the wakf	Details of wakfs held or deeds	Name of the mutawalli
(1)	(2)	(3)	(4)	(5)	(6)	(7)	(8)
82. Chondala ..	Chilla Chiman Shah Wali .. Area 10 × 8 ft. Valuation Rs. 100.	.. Sunni ..	Religious	Ack. end.	Not available	Not available	Muslim panch manag- ing.
83. Chaurhattar Jalgaon (74)	Graveyard Area 20 × 25 ft. Valuation Rs. 100.	.. Do.	Do.	Do.	Do.	Do.	Do. ..
84. Chaurhattar Jalgaon	Idgah Area 60 × 40 ft. Valuation Rs. 300.	.. Do.	Do.	Do.	Do.	Do.	Do. ..
85. Do. ..	Masjid Area 20 × 15 ft. Valuation Rs. 50.	.. Do.	Do.	Do.	Do.	Do.	Do. ..
86. Dhorkingaon	Graveyard Area one acre. Valuation Rs. 100.	.. Do.	Do.	Do.	Do.	Do.	Do. ..
87. Do. ..	Graveyard Area 10 gunthas. Valuation Rs. 100.	.. Do.	Do.	Do.	Do.	Do.	Do. ..
88. Do. ..	Grave Peer Samad Wali .. Area 10 × 6 ft. Valuation Rs. 20.	.. Do.	Do.	Do.	Do.	Do.	Do. ..
89. Do. ..	Grave Peer Area 8 × 8 ft. Valuation Rs. 25.	.. Do.	Do.	Do.	Do.	Do.	Do. ..
90. Do. ..	Grave Peer shah Dawal .. Area 20 × 15 ft. Valuation Rs. 25.	.. Do.	Do.	Do.	Do.	Do.	Do. ..
91. Do. ..	Grave Syad Sadat Area 5 × 5 ft. Valuation Rs. 10.	.. Do.	Do.	Do.	Do.	Do.	Do. ..
92. Do. ..	Idgah Area 25 × 10 ft. Valuation Rs. 100.	.. Do.	Do.	Do.	Do.	Do.	Ibrahim Jamal shah. Raisdent of Dhor- kingaon.
93. Dhakephal ..	Graveyard Area 150 × 200. Valuation Rs. 200.	.. Do.	Do.	Do.	Do.	Do.	Muslim panch manag- ing.
94. Do. ..	Dargah Khade Peer Saheb .. Area 2 guntas.	.. Do.	Do.	Do.	Do.	Do.	Do. ..
95. Do. ..	Graveyard Area one gunta. Valuation Rs. 100.	.. Do.	Do.	Do.	Do.	Do.	Do. ..
96. Dhupkheda ..	Masjid. Area 20 × 20 ft. Valuation Rs. 400.	.. Do.	Do.	Do.	Do.	M. No. 30 of 30th Bahman 1296-Fasli.	Shri Dagdu bhai Bud- han bhai.
97. Daregaon ..	Dargah Sardaruddin and Badrudin. Area 60 × 80 ft. Valuation Rs. 1,000.	.. Do.	Do.	Do.	Do.	M. No. 117 of 14th Far- wardi 1296- Fasli.	Sk. Farid son of Chand Bhai.
98. Do. ..	Graved yard and Masjid. .. Area 50 × 25 ft. Valuation Rs. 800.	.. Do.	Do.	Do.	Do.	Not available	Muslim panch manag- ing.
99. Dadegaon Bk.	Grave yard Peer. Area 100 × 100 ft. Valuation Rs. 100.	.. Do.	Do.	Do.	Do.	Do.	Do. ..
100. Dadegaon Kh.	Grave yard. Area 50 × 50 ft. Valuation Rs. 300.	.. Do.	Do.	Do.	Do.	Do.	Do. ..



Details of immovable properties assessed at more than Rs. 5 or valued at more than Re. 1				Other properties			Details of the properties	Cash Grant or annuities if any received from Govt. (17)	Estimated annual income	Remarks
Village	Survey No.	Area	Assessment	Village where situated	Site on which situated	Boundaries				
(9)	(10)	(11)	(12)	(13)	(14)	(15)	(16)	(17)	(18)	
		A. gs.	Rs.						Rs.	
..	Neem tree one. ... Valuation Rs. 100.	Situated in gaothan.
..	Situated in front of Masjid.
..	Well one. ... Valuation Rs. 700.	Situated in the land of Shri Yasin Khan. East of the Village.
..	East—Public way. West—Public way. North—Government Wall. South—House of Eknath Bapu. Situated in survey number 1.
..	Situated in the gaothan. East of the village.
..	Situated in the land of Shri Murlidhar Sitaram.
..	Situated in the house of Shri Abiduddin son of Hafiz.
..	East—Open place of Thakkar. West—Way. North—Open place. South—Open place and house of Hussain Bhai. Situated near the house of Badshah Wazir.
..	Situated in survey number 244. North-West of the village.
..	Situated North of the village.
..	Situated on West of the village.
..	Situated in gaothan. West of the village.
Dhupkhe- da.	18 Valuation Rs. 2,000	6-15	4-72	Rs. 100.	East—Public way. West—Public way. North—Public way. South—Public way.
Daregaon	28 Value Rs. 1,000.	01-21	00-64	Rs. 200	East—Gaothan and way. West—survey No. 44 of Narayan. North—Gaothan and way. South—Gaothan and way. Situated in gaothan.
..	Situated in the West of the village.
..	Neem tree one. Value Rs. 75.	Situated in gaothan.

District Aurangabad

Serial No. and Village	Name of the Wakfs	Whether the wakf is a shia or sunni wakfs	Object of the wakfs	Name of the wakf	Date and year or creation of the wakf	Details of wakfs deeds	Name of the mutawalli
(1)	(2)	(3)	(4)	(5)	(6)	(7)	औरंगाबाद
101. D a d e g a o n Jagir.	Masjid. (dilapidated) Area 20×15 ft. Valuation Rs. 200.	.. Sunni	Religious	Ack. end	Not available	..Not available	Muslim punch managing.
102. Dhanegaon ..	Grave Pandhari. Area 10×8 ft. Valuation Rs. 20.	.. Do.	Do.	Do.	Do.	Do.	Do.
103. Do. ..	Graveyard. Area 1½ acre. Valuation Rs. 40.	.. Do.	Do.	Do.	Do.	Do.	Do.
104. Do. ..	Masjid. (delapidated) Area 30×18 ft. Valuation Rs. 100.	.. Do.	Do.	Do.	Do.	M. No. 51, Dt. 3rd Is-findar 1296-Fasli.	Shri Hasan Shamsu.
105. Dawarwadi ..	Dargah Shahabuddin Saheb.. and Graveyard. Area 50×50 ft. Valuation Rs. 100.	.. Do.	Do.	Do.	Do.	Not available	Muslim panch managing.
106. Do. ..	Graveyard Area 5 acre. Valuation Rs. 2,000.	.. Do.	Do.	Do.	Do.	Do.	Do.
107. Do. ..	Idgah. Area 100×100 ft. Valuation Rs. 300.	.. Do.	Do.	Do.	Do.	Do.	Do.
108. Dawarwadi ..	Masjid and Graveyards Area 200×180 fts. Valuation Rs. 1,00,000.	.. Do.	Do.	Do.	Do.	Do.	Do.
109. Dabrul ..	5 Graves (chilla Lad bibi) Area 20×6 ft. Valuation Rs. 50.	.. Do.	Do.	Do.	Do.	Do.	Do.
110. Davgaon ..	Grave Peer Fakirba. Area 8×4 ft. Valuation Rs. 25.	.. Do.	Do.	Do.	Do.	Do.	Do.
111. Diyanatpur ..	Masjid Area 20×20 ft. Valuation Rs. 100.	.. Do.	Do.	Do.	Do.	Do.	Do.
112. Dalwadi ..	Dargah Syed Amin Baba Area 20×20 ft. Valuation Rs. 100.	.. Do.	Do.	Do.	Do.	Do.	Do.
113. Do. ..	Grave Peer Area 12×12 ft. Valuation Rs. 50.	.. Do.	Do.	Do.	Do.	Do.	Do.
114. Ektuni ..	Dargah Hazarth shah Taher Shab and graves. Area 30×30 ft. Valuation Rs. 2,500.	.. Do.	Do.	Do.	Do.	Do.	Sk. Chand Shamsuddin, resident of Ektuni.
115. Do. ..	Graveyard. Area 5 acres. Valuation Rs. 2,000.	.. Do.	Do.	Do.	Do.	Do.	Muslim panch managing.
116. Do. ..	Idgah Area 100×100 ft. Valuation Rs. 300.	.. Do.	Do.	Do.	Do.	Do.	Do.
117. Farola ..	Graveyard Area 2 guntas. Valuation Rs. 50.	.. Do.	Do.	Do.	Do.	Do.	Do.



Details of immovable properties
assessed at more than Rs. 5 or
valued at more than Re. 1

Other properties

Details of
the
prop erties

Cash
Grant
or
annuities
if any
received
from
Govt.
(17)

Estimate
annual
income

Remarks

Village	Survey No.	Area	Asses- ment	Village where situated	Site on which situated	Boundaries	(16)	(17)	(18)	Remarks
(9)	(10)	(11)	(12)	(13)	(14)	(15)	(16)	(17)	(18)	(19)
		A. gs.	Rs. p.						Rs.	
..	Situated in gaathan. East—Public way. West—Public way. North—Public way. South—Public way.
..	Situated in the land of Shri Chimaji, resident of Dhorkin- gaon on North of the village.
..	Situated East of the village.
Dhangaon	42	07-21	03-86	Rs. 150	Situated in front of Gram Pan- chayat Office. Note :—S. No. 42 is under Govt. Supervision.
..	Neem tree one. Value Rs. 5.	Situated in survey number 233.
..	Tamarind trees 10 Kawit trees one. Neem trees five. Value Rs. 850.	Situated in survey number 353.
..	Neem tree one. Valuation Rs. 50.	Situated in survey number 344.
..	Well Valua- tion Rs. 2,000	..	Wall-clock. Janemaz and other moveables Valuation Rs. 715.	East—Road and house of Abdul Khalid. West—Road. North—Open space of Bairagi. South—House of Mohammed Zakir.
..	Neem tree one. Value Rs. 200.	Situated in the land of Manik- rao Rajaram.
..	East—Land of Dada, son of Kamlaji. West—Way. North—Way. South—Land of Dada, Son of Kamlaji.
..	Situated on North of the village. East—Road. West—Road. North—Road. South—Road.
..	Situated near Paithan road, West of the village.
..	Situated in gairan, West of village.
..	Tamarind tree one. Neem tree one. Valuation Rs. 100. Room one. Area 10×10 ft. Valuation Rs. 500.	Situated in Inami land, South of the Village.
..	Tamarind trees two. Neem trees two. Valuation Rs. 200.	Situated on South of the village between Dargah and Temple.
..	Situated in the Inami land. South of the village
..	Situated on North of the village on the bank of Nala.

District Aurangabad

Serial No. and Village	Name of the Wakfs	Whether the wakf is a shia or sunni wakfs	Object of the wakfs	Name of the wakf	Date and year of creation or the wakf	Details of wakfs, details of wakfs	Name of the mutadalli	
(1)	(2)	(3)	(4)	(5)	(6)	(7)	(8)	
118. Ghari ..	Chilla shah Dawal saheb Area 60×25 ft. Valuation Rs. 500.	.. Sunni ..	Religious	Ack. end.	Not available	Not available	Muslim panch manag-	
119. Do. ..	Chilla Mazar parak Peer sahab Area 8×8 ft. Valuation Rs. 25.	Do.	Do.	Do.	Do.	Do.	Do.	..
120. Do. ..	Graveyard .. Area 225×175 ft. Valuation Rs. 500.	.. Do.	Do.	Do.	Do.	Do.	Do.	..
121. Do. ..	Masjid and graves Area 60×50 ft. Valuation Rs. 5,000.	.. Do.	Do.	Do.	Do.	Do.	Do.	..
122. Gazipur ..	Masjid Area 50×30 ft. Valuation Rs. 1,200.	.. Do.	Do.	Do.	Do.	Do.	Shri Gulab, son of Bhikan Bhai.	
123. Georai ..	Ashoorkhana .. Area 17×12 ft. Valuation Rs. 200.	.. Do.	Do.	Do.	Do.	Do.	Imam Taj Mohammed.	
124. Do. ..	Dargah Hazrath Bu-Ali Qulendar Sahab. Masjid & Takia. Area 75×75 ft. Valuation Rs. 500.	.. Do.	Do.	Do.	Do.	Do.	Do.	..
125. Do. ..	Graveyard and Masjid (des-erted) Area one acre. Valuation Rs.300.	.. Do.	Do.	Do.	Do.	Do.	Do.	..
126. Georai Kh. ..	Chilla panch Bibi Area 10×10 ft. Valuation Rs. 50.	.. Do.	Do.	Do.	Do.	Do.	Muslim panch manag-ing.	
127 Do. ..	Dargah Sk. Maroof saheb Area 10×10 ft. Valuation Rs. 50.	.. Do.	Do.	Do.	Do.	Do.	Do.	..
128. Georai-Marda	Graveyard peer saheb Area 60×60 ft. Valuation Rs. 400.	.. Do.	Do.	Do.	Do.	Do.	Do.	..
129. Do. ..	Masjid Dhaba Area 20×20 ft. Valuation Rs. 1,000.	.. Do.	Do.	Do.	Do.	Do.	Do.	..
130. Gangalwadi	Grave of peer Area 8×6 ft. Valuation Rs. 5.	.. Do.	Do.	Do.	Do.	Do.	Do.	..
131. Gadhegaon .. Gangapur	Grave peer chand Saheb wali. Area 30×25 ft. Valuation Rs. 50.	.. Do.	Do.	Do.	Do.	Do.	Do.	..
132. Gidhada ..	Dargah Gaibee Peer Area 18×18 ft. Valuation Rs. 200.	.. Do.	Do.	Do.	Do.	Do.	Do.	..
133. Do. ..	Graveyard Area 2 gunthas. Valuation Rs. 50.	.. Do.	Do.	Do.	Do.	Do.	Do.	..
134. Do. ..	Grave peer Sk. Farid Area 10×10 ft. Valuation Rs. 20.	.. Do.	Do.	Do.	Do.	Do.	Do.	..
135. Do. ..	Grave peer Area 10×10 ft. Valuation Rs. 20.	.. Do.	Do.	Do.	Do.	Do.	Do.	..
136. Do. ..	Masjid Area 20×30 ft. Valuation Rs. 200.	.. Do.	Do.	Do.	Do.	Do.	Do.	..



Details of immovable properties
assessed at more than Rs. 5 or
valued at more than Re. 1

Other properties

Details of
the
properties

Cash
Grant
or
annuities
if any
received
from
Govt.
(17)



Village	Survey No.	Area	Assessment	Village where situated	Site on which situated	Boundaries	Details of the properties	Cash Grant or annuities if any received from Govt. (17)	Estimated annual income (18)	Remarks (19)
(9)	(10)	(11)	(12)	(13)	(14)	(15)	(16)	(17)	(18)	(19)
		A. gs.	Rs.						Rs.	
..	Neem tree one. Valuation Rs. 50. Open space. Area 40 x 25 ft. Valuation Rs. 50.	East—Open space. West—Open space. North—Way. South—Way.
..	Situated in survey number 48.
..	Banyan trees two. Babul trees six. Valuation Rs. 50.	East—Survey No. 46. West—Temple of Maruti. North—Survey No. 46. South—Survey No. 47. East—Public way. West—Open space. North—Open space. South—Way.
..	East of the village.
..	Neem tree one. Valuation Rs. 40.	..	Janamaz etc. Valuation Rs. 20.	East of the village.
..	Situated near Gram Panchayat Office.
Gaorai	44	07 10	02:58. Valuation Rs. 3,000.	..	Tamarind tree one. Valuation Rs. 100.	200	Situated on the South-West of corner of the masjid.
..	Tamarind trees ten. Valuation Rs. 1,000.	Situated on the West side of Dargah.
..	Tamarind tree one. Valuation Rs. 100.	Situated near the road in the field of Kishan Chauhan.
..	Situated in the south of the village below the hill.
..	Situated on West of the village.
..	Situated in the South-West of the village.
..	Situated in the land of Shir Ambadas son of Gajabhau in West of the village.
..	Situated in gaathan by the side of the house of Anna Patil.
..	Situated on north of the village.
..	Situated in gaathan North of the village.
..	Situated in the land of Shri Bapu Dagdu.
..	Situated in the land of Shri Bhikan Bandu.
..	Situated in gaathan East of the village.

District Aurangabad

Serial No. and village	Name of the Wakfs	Whether the wakf is a Shia or Sunni wakfs	Object of the wakfs	Name of the wakf	Date and year of creation of the wakf	Details of wakfs date	Name of the mutawalli
(1)	(2)	(3)	(4)	(5)	(6)	(7)	(8)
137. Hiradpuri ..	Graveyard Area 1 acre 19 guntas. Valuation Rs. 200.	.. Sunni	Religious	Ack. Endt.	Not available	Not available	..
138. Do. ..	Masjid Area 70×72 ft. Valuation Rs. 3,000.	.. Do.	Do.	Do.	Do.	.. Do.	.. Do.
139. Harsi-Bk. ..	Graveyard Area 2 gunthas. Valuation Rs. 100.	.. Do.	Do.	Do.	Do.	.. Do.	.. Do.
140. Do. ..	Graveyard Area 1 guntha. Valuation Rs. 50.	.. Do.	Do.	Do.	Do.	.. Do.	.. Do.
141. Do. ..	Graveyard and old masjid (dilapidated). Area 50×30 and 25×25 ft. Valuation Rs. 100.	.. Do.	Do.	Do.	Do.	.. Do.	.. Do.
142. Do. ..	Masjid Area 15×20 ft. Valuation Rs. 60.	.. Do.	Do.	Do.	Do.	.. Do.	.. Do.
143. Hingni ..	Chilla Sk. Farid Saheb Area 10×10 ft. Valuation Rs. 200.	.. Do.	Do.	Do.	Do.	.. Do.	.. Do.
144. Do. ..	Dargah peer Dastagir Saheb in Gaothan. Area 5×5 ft. Valuation Rs. 150.	.. Do.	Do.	Do.	Do.	.. M. No. 1972 1300/Hinjri.	.. Fatama Bi w/o Dagdu
145. Ismailpur ..	Gave peer Saheb Area 15×15 ft. Valuation Rs. 25.	.. Do.	Do.	Do.	Do.	.. Not available	.. Muslim panch manag- ing.
146. Indegaon ..	Graveyard and grave of Shah Dawal. Area 10×15 ft. Valuation Rs. 200.	.. Do.	Do.	Do.	Do.	.. Do.	.. Do.
147. Isarwadi ..	Dargah Syed Baba Area 30×30 ft. Valuation Rs. 40.	.. Do.	Do.	Do.	Do.	.. Do.	.. Do.
148. Do. ..	Dargah Shah Sikander Saheb Area 4 gunthas. Valuation Rs. 250.	.. Do.	Do.	Do.	Do.	.. Do.	.. Masoombhai Chand Khan.
149. Do. ..	Grave peer Kanoba Area 20×15 ft. Valuation Rs. 10.	.. Do.	Do.	Do.	Do.	.. Do.	.. Muslim panch manag- ing.
150. Do. ..	Graveyard Area 10 gunthas. Valuation Rs. 100.	.. Do.	Do.	Do.	Do.	.. Do.	.. Do.
151. Do. ..	Graveyard Area 5 gunthas. Valuation Rs. 60.	.. Do.	Do.	Do.	Do.	.. Do.	.. Do.
152. Imampur ..	Grave peer Area 10×8 ft. Valuation Rs. 25.	.. Do.	Do.	Do.	Do.	.. Do.	.. Do.
153. Jambhali ..	Grave peer Area 8×8 ft. Valuation Rs. 20.	.. Do.	Do.	Do.	Do.	.. Do.	.. Do.



Details of immovable properties assessed at more than Rs. 5 or valued at more than Re. 1				Other properties			Details of the properties	Cash Grant or annuities if any received from Govt.	Estimated annual income	Remarks
Village	Survey No.	Area	Assessment	Village where situated	Site on which situated	Boundaries				
(9)	(10)	(11)	(12)	(13)	(14)	(15)	(16)	(17)	(18)	(19)
		A. gs.	Rs.						Rs.	
..	Tamarind tree one. Valuation Rs. 50.	East—Way. West—Land of Hasan son of Sardar. North—Land of Hasan s/o Sardar. South—Way. Situating in survey No. 94.
..	Gulmohar tree one Valuation Rs. 5.	..	Mats lamps other moveables. Valuation Rs. 30.	East—Way. West—Way. North—Way. South—Way. Situating on East of the village.
..	East—Road. West—Road. North—Road. South—Road. Situating in the land of Shri Abbu Chaus.
..	Situating before Maroti temple in north of the village.
..	Situating on East of the village. East—Road. West—Road. North—Road. South—Road.
..	Situating in Survey No. 2 of Dr. Khushal Chand.
Hingani	11	03 28	04-00	200	East—Open space and way. West—Chavdi and river. North—Open space. South—Way and house of Bajirao master. On west-north of Maroti temple East—Open space. West—Open space. North—Open space. South—Open space. East—Way. West—Open space and way to Paithan. North—Way. South—Store belonging to Appa Saheb. Situating in survey No. 2.
..	Situating in Survey No. 8 of Masoom Bhai Chand Khan.
..	Situating in the land of Shri Abdullah Bhiman East of the village.
..	Situating in the land of Shri Bajirao Patil.
..	Situating on North of the village.
..	Situating in gaithan East of the village.
..	Situating on the road to Nilajgaon East of the village.

District Aurangabad

Serial No. and Village	Name of the Wakfs	Whether the wakf is a Shia or Sunni wakfs	Object of the wakfs	Name of the wakf	Date and year or creation of the wakf	Details of wakf deeds	Name of the Mutawalli
(1)	(2)	(3)	(4)	(5)	(6)	(7)	(8)
154. Jambhali ..	Graveyard .. Area 2 gunthas. Valuation Rs. 50. Sunni	Religious	Ack. Endt.	Not available	Not available	Muslim panch manag- ing.
155. Do. ..	Masjid .. Area 60×50 ft. Valuation Rs. 2,000. Do.	Do.	Do.	Do.	Do.	Do. ..
156. Jogeshwadi ..	Grave peer .. Area 10×8 ft. Valuation Rs. 30. Do.	Do.	Do.	Do.	Do.	Do. ..
157. Katpur ..	Dargah Syed Baba .. Area 20×20 ft. Valuation Rs. 125. Do.	Do.	Do.	Do.	Do.	Do. ..
158. Karajkheda ..	Grave peer (2 graves) Area 20×16 ft. Valuation Rs. 50. Do.	Do.	Do.	Do.	Do.	Do. ..
159. Karkingaon ..	Dargah .. Area 15×10 ft. Valuation Rs. 25. Do.	Do.	Do.	Do.	Do.	Do. ..
160. Do. ..	Graveyard .. Area 16 gunthas. Valuation Rs. 100. Do.	Do.	Do.	Do.	Do.	Do. ..
161. Do. ..	Graveyard .. Area 1 acre. Valuation Rs. 100. Do.	Do.	Do.	Do.	Do.	Do. ..
162. Do. ..	Grave Peer Noor Shah Ali .. Area 12×8 ft. Valuation Rs. 15. Do.	Do.	Do.	Do.	Do.	Do. ..
163. Do. ..	Grave Peer .. Area 12×8 ft. Valuation Rs. 15. Do.	Do.	Do.	Do.	Do.	Do. ..
164. Do. ..	Masjid .. Area 60×40 ft. Valuation Rs. 500. Do.	Do.	Do.	Do.	M. No. 1787 dated 29th 1302-Fasli.	Kadu shah Gulab shah.
165. Koli-Bodkha	Chilla Hazi Saheb. Area 10×10 ft. Valuation Rs. 100. Do.	Do.	Do.	Do.	Not available	Muslim Panch Mana- ging.
166. Do. ..	Chilla Mahboob Subhani .. Area 10×10 ft. Valuation Rs. 100. Do.	Do.	Do.	Do.	Do.	Do. ..
167. Do. ..	Chilla Syed Alauddin .. Area 10×10 ft. Valuation Rs. 50. Do.	Do.	Do.	Do.	Do.	Do. ..
168. Do. ..	Dargah Sk. Sarwan .. Area 45×35 ft. Valuation Rs. 25,000. Do.	Do.	Do.	Do.	Do.	Do. ..
169. Do. ..	Graveyard .. Area 2 acres. Valuation Rs. 1,000. Do.	Do.	Do.	Do.	Do.	Do. ..
170. Do. ..	Masjid .. Area 100×25 ft. Valuation Rs. 5,000. Do.	Do.	Do.	Do.	Do.	Do. ..





Details of immovable properties assessed at more than Rs. 5 or valued at more than Re. 1				Other properties			Details of the properties	Cash Grant or annuities if any received from Govt.	Estimated annual income	Remarks
Village	Survey No.	Area	Assessment	Village where situated	Site on which situated	Boundaries				
(9)	(10)	(11)	(12)	(13)	(14)	(15)	(16)	(17)	(18)	
		A. gs.	Rs.						Rs.	
..	Neem tree one Valuation Rs. 30.	Situated in gaothan East of the village.
..	Janemaz 3 Valuation Rs. 15.	Situated on South of the village.
..	Situated in Gaothan North of the village.
..	Situated in Gaothan West of the village.
..	East—Public way. West—Public way Rahatgaon to Paithan. North—Public way and Gaothan South—Khalas on Gaothan land Situated in Gaothan North of the village.
..	Situated in Survey No. 181. West of the village.
..	Situated in Survey No. 6. North of the village.
..	Situated in Survey No. 181. West of the village.
..	Situated in the land of Shri Radhakrishna Kondopant.
Karkingaoon	109	17 25	04.70 Valuation Rs. 3,000.	..	Neem trees two. Valuation Rs. 50.	..	Janemaz. Mats etc. Valuation Rs. 60.	..	200	East—House of Shri Tajuddin. West—Public way. North—Public way. South—Public way.
..	Situated in the land of Balajirao in Survey No. 3.
..	Situated on Buruj. East—Open land of Sk. Lal Sk. Nabi. West—House of Sk. Amir Sk. Lal. North—House of Sk. Lal Sk. Nabi. South—Open space of Sk. Amir Sk. Lal.
..	Babul tree one. Valuation Rs. 10.	Situated in the land of Balaji son of Vithoba Badeh, r/o Kekat Jalgaon.
..	Neem tree one. Tamarind tree one. Valuation Rs. 105.	Situated in Survey No. 200.
..	Neem tree one. Valuation Rs. 15.	..	Movables. Valuation Rs. 25.	Situated in Survey No. 200.
..	Situated in Survey No. 200



District Aurangabad

Serial No. and village	Name of the Wakfs	Whether the wakf is a Shia or Sunni wakfs	Object of the wakfs	Name of the wakf	Date and year of creation of the wakf	Details of wakf deed or deed	Name of the mutasalli
(1)	(2)	(3)	(4)	(5)	(6)	(7)	
171. Khamjalgaon	Dargah Bagh Sawar Area 5 gunthas. Valuation Rs. 2,000.	.. Sunni	Religious	Ack. Endt.	Not available	Not available	Sk. Hasan Sk. Gafoor.
172. Kapuswadi ..	Dargah Chand Bi .. Area 30x25 ft. Valuation Rs. 500.	.. Do.	Do.	Do.	Do.	Do.	Muslim Panch Manag- ing.
173. Do. ..	Graveyard .. Area 18x20 ft. Valuation Rs. 50.	.. Do.	Do.	Do.	Do.	Do.	Do. ..
174. Do. ..	Masjid .. Area 15x20 ft. Valuation Rs. 100.	.. Do.	Do.	Do.	Do.	Do.	Do. ..
175. Kautgaon ..	Dargah Syed Sadat .. Area 18x12 ft. Valuation Rs. 60.	.. Do.	Do.	Do.	Do.	Do.	Do. ..
176. Do. ..	Graveyard .. Area 2 gunthas. Valuation Rs. 100.	.. Do.	Do.	Do.	Do.	Do.	Do. ..
177. Do. ..	Masjid .. Area 50x40 ft. Valuation Rs. 3,000.	.. Do.	Do.	Do.	Do.	Do.	Do. ..
178. Khadgaon ..	Graveyard .. Area 150x200 ft. Valuation Rs. 200.	.. Do.	Do.	Do.	Do.	Do.	Do. ..
179. Do. ..	Grave Yard .. Area 60x100 ft. Valuation Rs. 100.	.. Do.	Do.	Do.	Do.	Do.	Do. ..
180. Do. ..	Masjid and grave .. Area 150x125 ft. Valuation Rs. 3,000.	.. Do.	Do.	Do.	Do.	Do.	Hydu shah Fakir ..
181. Kekatjalgaon	Chilla Sk. Saeed .. Area 30x30 ft. Valuation Rs. 100.	.. Do.	Do.	Do.	Do.	Do.	Do. ..
182. Do. ..	Dargah Sk. Nasruddin .. Area 22x22 ft. Valuation Rs. 5,000.	.. Do.	Do.	Do.	Do.	Do.	Do. ..
183. Do. ..	Masjid and Graveyard .. Area 150x50 ft. Valuation Rs. 500.	.. Do.	Do.	Do.	Do.	Do.	Muslim Panch Manag- ing.
184. Khamjalgaon	Dargah Raj Baksh .. Area 60x60 ft. Valuation Rs. 1,200.	.. Do.	Do.	Do.	Do.	Do.	Do. ..
185. Kasarpadali ..	Grave Peer .. Area 15x10 ft. Valuation Rs. 20.	.. Do.	Do.	Do.	Do.	Do.	Do. ..

Details of immovable properties
assessed at more than Rs. 5 or
valued at more than Re. 1

Other properties

Details of
the
properties

Cash
Grant
or
annuities
if any
received
from
Govt.
(17)

Estimated
annual
income
(18)



Village Survey No. Area Assessment
(9) (10) (11) (12)
A. gs. Rs.

Village where situated Site on which situated Boundaries
(13) (14) (15)

(16)

(17)

(18)

Rs.

Situated towards North of the village.

Note.—Under M. No. 487 dated 29th Aben 1296 Fasli Inam lands in five villages, i.e. Khamjalgaon, Paithan, Unchegaon, Pategaon and Katpur area ment for Dargah Raja Bag Sawar at Khamjalgaon as well as masjid kot at Paithan. Hence the entry of Inam lands, s taken with Survey reports of masjid Kot at Paithan in category "C".

Situated in the land of Shri Sk. Lal West of the village.

Situated in front of the masjid at East of the village in Gaothan.

Situated at East of the vi lage.
East—Road.
West—Road.
North—Road.
South—Road.
Situated in the land of Shamshirbaig.

Situated in Gaothan East of the village.

Situated at East of the village
East—Public way.
West—Public way.
North—Public way.
South—Public way.

Situated in the East of the village.

Situated at South-West of the village.

East—Open place and base.
West—Open place and house of Hydu khan.
North—Well and open place.
South—Public way.
Situated in Survey No. 117.

Situated in Survey No. 129.
East—Open space and well.
West—Land of Sk. Rahman.
North—Survey No. 129 of Sk. Rahman.

South—Open space of Dargah.
Situated in Survey No. 129.

At North of the village.

Situated in Gaothan South of the village.
East—Road.
West—Road.
North—Road.
South—Road.

District Aurangabad

Serial No. and village	Name of the Wakfs	Whether the wakf is a Shia or Sunni wakfs	Object of the wakfs	Name of the wakf	Date and year or creation of the wakf	Details of wakfs deed or deeds	Name of the mutawalli
(1)	(2)	(3)	(4)	(5)	(6)		
186 Kherda ..	Graveyard .. Area 2 gunthas. Valuation Rs. 5 Sunni	Religious	Ack. Endt.	Not available	Not available	Muslim Panch Manag- ing.
187. Do. ..	Grave Peer .. Area 10×8 ft. Valuation Rs. 15. Do.	Do.	Do.	Do.	Do.	Do. ..
188. Do. ..	Masjid .. Area 25×25 ft. Valuation Rs. 200. Do.	Do.	Do.	Do.	Do.	Do. ..
189. Kadethan ..	Masjid (open space) Area 100×100 ft. Valuation Rs. 1,000. Do.	Do.	Do.	Do.	M. No. 23373 dated 12th Jamadiussani 1301-Hijri.	Gulab Janu Bhai ..
190. Lohgaon Bk.	Ashoorkhana .. Area 25×12 ft. Valuation Rs. 700. Do.	Do.	Do.	Do.	Not available	Chandu shah s/o Janu shah, r/o Lohgaon Bk.
191. Do. ..	Dargah Haji Saheb .. Area 35×25 ft. Valuation Rs. 1,000. Do.	Do.	Do.	Do.	Do.	Umrao Bi w/o Shaha- buddin, r/o Lohgaon Bk.
192. Do. ..	Graveyard .. Area 10 gunthas. Valuation Rs. 100. Do.	Do.	Do.	Do.	Do.	Muslim Panch Manag- ing.
193. Do. ..	Iadgah .. Area 40×20 ft. Valuation Rs. 300. Do.	Do.	Do.	Do.	Do.	Do. ..
194. Lambgavan ..	Dargah Zahuruddin .. Rahmatullah. Area 60×40 ft. Valuation Rs. 1,500. Do.	Do.	Do.	Do.	Do.	Do. ..
195. Do. ..	Graveyard .. Area 1 guntha. Valuation Rs. 100. Do.	Do.	Do.	Do.	Do.	Do. ..
196. Lakhegaon ..	Dargah .. Area 45×25 ft. Valuation Rs. 700. Do.	Do.	Do.	Do.	Do.	Do. ..
197. Do. ..	Graveyard .. Area 2 gunthas. Valuation Rs. 70. Do.	Do.	Do.	Do.	Do.	Do. ..
198. Do. ..	Masjid and graveyard Area 88×100 ft. Valuation Rs. 4,000. Do.	Do.	Do.	Do.	Do.	Do. ..
199. Mohammadpur	Grave Peer Saheb .. Area 8×8 ft. Valuation Rs. 50. Do.	Do.	Do.	Do.	Do.	Do. ..
200. Maigaon ..	Grave .. Area 15×10 ft. Valuation Rs. 50. Do.	Do.	Do.	Do.	Do.	Do. ..
201. Do. ..	Masjid (open place) Area 15×20 ft. Valuation Rs. 100. Do.	Do.	Do.	Do.	Do.	Do. ..
202. Mulaniwadgaon	Ashoorkhana .. Area 30×15 ft. Valuation Rs. 200. Do.	Do.	Do.	Do.	Do.	Do. ..



Details of immovable properties assessed at more than Rs. 5 or valued at more than Re. 1				Other properties			Details of the properties	Cash Grant or annuities if any received from Govt.	Estimated annual income	Remarks
Village	Survey No.	Area	Assessment	Village where situated	Site on which situated	Boundaries				
(9)	(10)	(11)	(12)	(13)	(14)	(15)	(16)	(17)	(18)	(19)
		A. ga.	Rs.						Rs.	
..	Neem tree one. Valuation Rs. 40.	Situated in Gaothan East of the village.
..	Situated in Gaothan West of the village.
..	Situated at South of the village. East—Road. West—Road. North—Road. South—Road.
Kadathan	15	05 34	03 00	600	East—Way and house of Washerman and Goldsmith. West—Way and house of Karbhari Jaibhai. North—Open Space. South—Well. East—Way and house of Chandu Shah. West—Public way. North—Public way. South—Open space and graveyard near Maruti Temple.
..	Situated in the graveyard at West-South of the village.
..	Situated in Gaothan South-West of the village. East—Agricultural land. West—Way. North—Way. South—Agricultural land.
..	Situated in Survey No. 6.
..	Situated in Gaothan North of the village.
..	Neem tree one. Valuation Rs. 40	Situated in Gaothan North of the village.
..	Situated in the land of Shri Chandubhai North of the village.
..	North of the village.
..	Neem tree one. Pimpri tree one. Valuation Rs. 50.	East—Grave yard. West—Open place. North—Open place. South—Public way. East—Open place and house of Kishan Patil. West—Open place. North—Open place and House of Govind Patil. South—Open place. Situated in the Khalla of Janadhan Pandurang.
..	East—Way. West—Open place. North—Way. South—Chavdi. East—Public way. West—Public way. North—Public way. South—House of Ramb and Abhaskhan.



District Aurangabad

Serial No. and village	Name of the Wakfs	Whether the wakf is a shia or sunni wakfs	Object of the wakfs	Name of the wakf	Date and year of creation of the wakf	Details of wakfs deed	Details of wakfs deed
(1)	(2)	(3)	(4)	(5)	(6)	(7)	(8)
203. Mulaniwadgaon	Grave Peer Sakladi Saheb .. Area 12×8 ft. Valuation Rs. 25.	..	Sunni	Religious	Ack. Endt.	Not available	Not available
204. Do.	Grave Yard .. Area 2 gunthas. Valuation Rs. 200.	..	Do.	Do.	Do.	Do.	Do.
205. Mavagavan ..	Dargah Peer .. Area 12×15 ft. Valuation Rs. 100.	..	Do.	Do.	Do.	Do.	Do.
206. Do.	Graveyard .. Area 1 guntha. Valuation Rs. 60.	..	Do.	Do.	Do.	Do.	Do.
207. Do.	Masjid .. Area 26×25 ft. Valuation Rs. 300.	..	Do.	Do.	Do.	Do.	Shri Sk. Mohammad Sk. Sultan.
208. Mudolwadi ..	Graveyard .. Area 1 guntha. Valuation Rs. 50.	..	Do.	Do.	Do.	Do.	Muslim Panch Mana- ging.
209. Moharola ..	Ashoorkhana .. Area 10×15 ft. Valuation Rs. 100.	..	Do.	Do.	Do.	Do.	Do.
210. Do.	Dargah Syed Alauddin .. Area 40×30 ft. Valuation Rs. 600.	..	Do.	Do.	Do.	Do.	Dada Miyan s/o Sk. Papa.
211. Do.	Grave Yard .. Area 2 gunthas. Valuation Rs. 40.	..	Do.	Do.	Do.	Do.	Muslim Panch Mana- ging.
212. Do.	Grave Yard .. Area 10 gunthas. Valuation Rs. 50.	..	Do.	Do.	Do.	Do.	Do.
213. Murma ..	Chilla Peer .. Area 10×6 ft. Valuation Rs. 50.	..	Do.	Do.	Do.	Do.	Do.
214. Do.	Chilla Peer .. Area 8×4 ft. Valuation Rs. 75.	..	Do.	Do.	Do.	Do.	Do.
215. Do.	Chilla Janglee Peer .. Area 5×5 ft. Valuation Rs. 25.	..	Do.	Do.	Do.	Do.	Do.
216. Do.	Chilla Peer .. Area 8×5 ft. Valuation Rs. 25.	..	Do.	Do.	Do.	Do.	Do.
217. Do.	Dargah Peer Balkhandi Baba .. Area 6×3 ft. Valuation Rs. 50.	..	Do.	Do.	Do.	Do.	Do.
218. Meerkhed ..	Dargah Hazrath Lal shah .. walli and graveyard. Area 30×15 ft. Valuation Rs. 50.	..	Do.	Do.	Do.	Do.	Ayesha Bi w/o Ahmed Ali.
219. Do.	Masjid (dilapidated) .. Area 15×18 ft. Valuation Rs. 50.	..	Do.	Do.	Do.	Do.	Muslim Panch Mana- ging.
220. Naigaon ..	Dargah Gaibi Peer .. Area 30×30 ft. Valuation Rs. 200.	..	Do.	Do.	Do.	Do.	Do.
221. Do.	Grave Yard .. Area 20×20 ft. Valuation Rs. 100.	..	Do.	Do.	Do.	Do.	Do.
222. Do.	Masjid (open place) .. Area 20×20 ft. Valuation Rs. 100.	..	Do.	Do.	Do.	Do.	Do.





Details of immovable properties assessed at more than Rs. 5 or valued at more than Re. 1				Other properties			Details of the properties	Cash Grant or annuities if any received from Govt.	Estimated annual income	Remarks
Village	Survey No.	Area	Assessment	Village where situated	Site on which situated	Boundaries				
(9)	(10)	(11)	(12)	(13)	(14)	(15)	(16)	(17)	(18)	
		A. gs.	Rs. P.							Rs.
..	Situated in Survey No. 102. East of the village.
..	Neem tree one Valuation Rs. 40.	East—Public way. West—Masjid and Madhas house. North—House of Bala Kalhari. South—Public way.
..	Situated in the land of Shri Wazir Bhai South of the village.
..	Situated in Gaothan South of the village.
Mavasgavan	59	03 28	03 44	100	Situated at North of the village. East—Road. West—Road. North—Road. South—Road.
..	Situated at West of the village in Gaothan.
..	Situated on South of the masjid.
..	Situated in the land belonging to Shri Sandu bhai Survey No. 56/a.
..	Situated in Gaothan West of the village.
..	Situated in Survey No. 56. East of the village.
..	Neem tree one Bori tree one. Valuation Rs. 100.	Situated in the house of Sujanbai w/o Bapu Bangali.
..	Situated in Khalwadi land, Survey No. 191.
..	Neem tree one Valuation Rs. 50.	Situated in the land of Bhau-Saheb.
..	Situated in the land of Shri Nana son of Hari Kote.
..	Situated in Gaothan Survey No. 89, South of side of the village.
Mirkhed	51	02 16	02 66	200	Situated in Survey No. 51.
..	East—Way. West—Way. North—Way. South—Lane and Chavdi used as School.
..	Tamarind trees two Neem tree one. Valuation Rs. 75.	East—Open place. West—Way. North—Open place. South—Graveyard.
..	East—Open place. West—Way. North—Dargah. South—Open place.
..	East—Open place. West—Open place. North—Open place and gate. South—Panchayat Office.

District Aurangabad

Serial No. and village	Name of the Wakfs	Whether the wakf is a shia or sunni wakfs	Object of the wakfs	Name of the wakf	Date and year or creation of the wakf	Details of wakf deed or deeds	Name of the mutawalli
(1)	(2)	(3)	(4)	(5)	(6)	(7)	(8)
223. Nawgaon	Ashoorkhana Fakir Mohalla .. Area 25 x 15 ft. Valuation Rs. 200.	Sunni	Religious	Ack. Endt.	Not available	Not available	Muslim Panch Man- ding.
224. Do.	Ashoorkhana .. Area 25 x 10 ft. Valuation Rs. 100.	Do.	Do.	Do.	Do.	Do.	Do.
225. Do.	Chilla Maola Ali .. Area 6 x 4 ft. Valuation Rs. 15.	Do.	Do.	Do.	Do.	Do.	Do.
226. Do.	Chilla Janglee Peer .. Area 6 x 4 ft. Valuation Rs. 15.	Do.	Do.	Do.	Do.	Do.	Do.
227. Do.	Chilla Panch Peer .. Area 8 x 4 ft. Valuation Rs. 25.	Do.	Do.	Do.	Do.	Do.	Do.
228. Do.	Graveyard, alongwith Idgah Area 9 acres. Valuation Rs. 1,000.	Do.	Do.	Do.	Do.	Do.	Do.
229. Do.	Grave Yard .. Area 5 gunthas. Valuation Rs. 250.	Do.	Do.	Do.	Do.	Do.	Do.
230. Do.	Jamamasjid alongwith Mazar Sk. Bahauddin Naqsh Bandi and Religious School. Area 42 x 70 ft. Valuation Rs. 14,000.	Do.	Do.	Do.	Do.	M. No. 20905 19th Ziqad. 1300-Hijri.	Do.
231. Do.	Masjid alongwith Chilla Mahboob Subhani. Area 40 x 60 ft. Valuation Rs. 10,000.	Do.	Do.	Do.	Do.	Not available	Do.
232. Nilajgaon	Dargah Peer Syed Sadat .. Area 30 x 18 ft. Valuation Rs. 120.	Do.	Do.	Do.	Do.	Do.	Do.
233. Do.	Dargah Peer Badruddin .. Area 30 x 25 ft. Valuation Rs. 200.	Do.	Do.	Do.	Do.	Do.	Do.
234. Do.	Grave Yard .. Area 3 gunthas. Valuation Rs. 50.	Do.	Do.	Do.	Do.	Do.	Do.
235. Do.	Grave yard .. Area 8 gunthas. Valuation Rs. 60.	Do.	Do.	Do.	Do.	Do.	Do.
236. Do.	Grave Peer Dauda Dhari .. Area 30 x 25 ft. Valuation Rs. 850.	Do.	Do.	Do.	Do.	Do.	Do.
237. Do.	Grave Peer .. Area 10 x 8 ft. Valuation Rs. 20.	Do.	Do.	Do.	Do.	Do.	Do.
238. Do.	Grave Peer Lal shah Hazrath Area 20 x 15 ft. Valuation Rs. 40.	Do.	Do.	Do.	Do.	Do.	Do.
239. Do.	Masjid (dilapidated) Area 70 x 37 ft. Valuation Rs. 1,500.	Do.	Do.	Do.	Do.	Do.	Do.



Details of immovable properties assessed at more than Rs. 5 or valued at more than Re. 1				Other properties			Details of the properties	Cash Grant or annuities if any received from Govt.	Estimated annual income	Remarks
Village	Survey No.	Area	Assessment	Village where situated	Site on which situated	Boundaries				
(9)	(10)	(11)	(12)	(13)	(14)	(15)	(16)	(17)	(18)	(19)
		A. gs.	Rs. P.						Rs.	
..	Caffin 1.	East—Dance place of Wazir son of Chand.
..	Valuation Rs. 75.	West—Open place of Wazir son of Chand.
..	North—Open place.
..	South—House of Syed Pyare Saheb.
..	East—Open space.
..	West—House of Wazir khan son of Amir khan.
..	North—Way.
..	South—House of Lal khan son* of Khan Saheb.
..	Situated in the land of Shri Osman son of Lal khan.
..	Situated in the land of Shri Kachru son of Khema, Chambhar.
..	Situated in the land of Shri Daud khan son of Shamsheer khan.
..	Situated in Survey No. 469.
..	East—Khalwadi.
..	West—Godawari River.
..	North—Godawari River.
..	South—Nala.
..	Note.—Under illegal possession half area of graveyard.
..	East—Way.
..	West—Masjid and house of Dawal Tamboli.
..	North—Way.
..	South—Open place of Baba Chaudhari.
Nawegaon	36/2	05 34	Janemaz etc.	..	200	East—Chavdi and way.
			Valuation Rs. 1,500.	..	Neem tree one.	..	Valuation Rs. 137.	West—Way.
..	North—Way.
..	South—House of Balkishan Gopal and Lane.
..	East—Graveyard.
..	West—Way.
..	North—Way.
..	South—House of Sk. Karim Faqir.
..	Situated near Bhilwada South of the village.
..	Situated near the land of Munir Mahboob and Noor Jamal at North of the village.
..	Situated in Survey No. at West of the village.
..	Situated in Bangali Hazrath.
..	East—Public way.
..	West—Weekly Bazar.
..	North—Weekly Bazar.
..	South—Public way.
..	Situated in the land of Mohan Rama East of the village.
..	Situated in gairan North of the village.
..	East—Open place and Panchayat Office.
..	West—Open place.
..	North—Open place of Shri Sk. Bapu Sk. Hussain.
..	South—Open place and Temple of Maruti.

District Aurangabad

Serial No. and Village	Name of the Wakfs	Whether the wakf is a Shia or Sunni wakfs	Object of the wakfs	Name of the wakf	Date and year of creation of the wakf	Details of wakfs deed or Wakf of the mutawalli deeds
(1)	(2)	(3)	(4)	(5)	(6)	(7)
240. Nander ..	Dargah and Graveyard Area 1½ acres. Valuation Rs. 500.	.. Sunni	Religious	Ack. Endt.	Not available	M. No. 1439, 14th Rajab, 1299 Hijri. Amir shah Karam Shah.
241. Do. ..	Idgah (open space) .. Area 100×100 ft. Valuation Rs. 100.	.. Do.	Do.	Do.	Do.	Not available Muslim Panch Mana-
242. Do. ..	Masjid Ahle Hadeer .. Area 40×45 ft. Valuation Rs. 6,000.	.. Do.	Do.	Do.	Do.	Do. Do. ..
243. Do. ..	Masjid Magrabi at Bazar .. Area 55×45 ft. Valuation Rs. 5,000.	.. Do.	Do.	Do.	Do.	Do.
244. Nandalgaon	Dargah shah Fateh Lashkari Area 40×25 ft. Valuation Rs. 1,000.	Do.	Do.	Do.	Do.	Do. Do. ..
245. Do. ..	Grave yard .. Area 2 gunthas. Valuation Rs. 100.	.. Do.	Do.	Do.	Do.	Do. Do. ..
246. Narela ..	Masjid (dilapidated) Area 25×25 ft. Valuation Rs. 400.	.. Do.	Do.	Do.	Do.	Do. Do. ..
247. Narayangaon	Dargah .. Area 2 gunthas. Valuation Rs. 400.	.. Do.	Do.	Do.	Do.	Do. Janubhai s/o Syed Amir.
248. Do. ..	Grave yard .. Area 1 guntha. Valuation Rs. 100.	.. Do.	Do.	Do.	Do.	Do. Muslim Panch Mana-
249. Do. ..	Masjid .. Area 30×20 ft. Valuation Rs. 800.	.. Do.	Do.	Do.	Do.	Do. Janebhai son of Amir-bhai.
250. Pimpalwadi ..	Dargah Syed Sadat .. Area 11×11 ft. Valuation Rs. 400.	.. Do.	Do.	Do.	Do.	Do. Abdullah son of Osman Bhai.
251. Do. ..	Dargah Bihiman .. Area 20×20 ft. Valuation Rs. 1,500.	.. Do.	Do.	Do.	Do.	Do. Azambhai and others.
252. Do. ..	Grave yard .. Area 2 acres. Valuation Rs. 1,500.	.. Do.	Do.	Do.	Do.	Do. Muslim Panch Mana-
253. Do. ..	Idgah .. Area 1½ gunthas. Valuation Rs. 1,000.	.. Do.	Do.	Do.	Do.	Do. Do. ..
254. Do. ..	Masjid .. Area 60×60 ft. Valuation Rs. 5,000.	.. Do.	Do.	Do.	Do.	Do. Saheb khan son of Bane khan., r/o Pimpalwadi.



Details of immovable properties assessed at more than Rs. 5 or valued at more than Re. 1				Other properties			Details of the properties	Cash Grant or annuities if any received from Govt.	Estimated annual income	Remarks
Village	Survey No.	Area	Assessment	Village where situated	Site on which situated	Boundaries				
(9)	(10)	(11)	(12)	(13)	(14)	(15)	(16)	(17)	(18)	
		A. gs. Rs. P.							Rs.	
Nander ..	3	02 32	03 42	Situated in the agricultural land on the bank of the river.
		Valuation Rs. 1,500.								
..	Situated in gairan land on Badji Road.
..	Well one. Valuation Rs. 2,000. Neem tree one. Valuation Rs. 50.	..	Wall-clock and other movables. Valuation Rs. 190.	East—Situated in gairan. West—Situated in gairan. North—Situated in gairan. South—Situated in gairan.
..	Janemaz and other movebles. Valuation Rs. 730.	Situated in the Bazar.
..	Situated in Gaothan South of the village.
..	Situated in Gaothan East of the village.
..	Situated in middle of the village. East—Open space and Public way. West—Open space and Public way. North—Open space and Public way. South—Open space and Public way.
..	Situated in the Inami land Survey No. 50. Note.—One Inami land Survey No. 50 is meant for this Dergah and Masjid both. Particulars of Inami land incorporated with the entry of masjid.
..	Situated in the Inami land Survey No.
Narayan-gaon.	50	02 28	03 84	Janemaz. Valuation Rs. 10.	..	300	Situated on East of the village.
..	Situated on Gadhi. East—Open space and house of Tukaram. West—Open place. North—Open space. South—House of Tukaram.
..	Situated in Survey No. 78.
..	Situated in Survey No. 78.
..	Situated in survey No. 78.
..	Neem trees three. Valuation Rs. 100. Well one. Valuation Rs. 2,000.	..	Janemaz Wall-clock. Valuation Rs. 275.	East—Public way. West—Open space and way. North—Open space and way. South—Open space and way.



District Aurangabad

Serial No. and Village	Name of the wakfs	Whether the wakf is a Shia or Sunni wakfs	Object of the wakfs	Name of the wakf	Date and year or creation or the wakf	Details of wakfs held or helds	Name of the mutawalli
(1)	(2)	(3)	(4)	(5)	(6)	(7)	(8)
255. Pimpalwadi	Masjid alongwith 2 chillas .. Area 60 × 40 ft. Valuation Rs. 3,400.	Sunni	Religions	Ack. Endt.	Not available	Not available	Ibrahim Bhai, r/o Pimpalwadi.
256. Do. ..	Masjid Area 20 × 15 ft. Valuation Rs. 1,000.	Do.	Do.	Do.	Do.	Do.	Sahebkhani Bane Khan.
257. Padli ..	Dargah Jamalshah wali and Graveyard. Area 4 gunthas. Valuation Rs. 40,000.	Do	Do.	Do.	Do	Do	Gulab Bhikan Bhai.
258. Do. ..	Grave yard Area 5 gunthas. Valuation Rs. 50.	Do.	Do.	Do.	Do.	Do.	Muslim Panch Managing.
259. Pachod Bk. ..	Dargah Zinde Shah Miyan Area 16 × 13 ft. Valuation Rs. 500.	Do.	Do.	Do.	Do.	Do.	Do. ..
260. Do. ..	Graveyard Area 1½ acres. Valuation Rs. 200.	Do.	Do.	Do.	Do.	Do.	Do.
261. Do. ..	Idgah Area 100 × 60 ft. Valuation Rs. 1,000.	Do.	Do.	Do.	Do.	Do.	Do.
262. Do. ..	Masjid (dilapidated) Area 60 × 60 ft. Valuation Rs. 500.	Do.	Do.	Do.	Do.	Do.	Do.
263. Pachod Kh. ..	Dargah Panjatan (Panch'Peer) Area 20 × 10 ft. Valuation Rs. 100.	Do.	Do.	Do.	Do.	Do.	Dada Bhai and Raju Rahman.
264. Parundi ..	Chilla Shah Dawal Area 10 × 10 ft. Valuation Rs. 100.	Do.	Do.	Do.	Do.	Do.	Muslim panch managing.
265. Do. ..	Chilla Syed Bua Area 10 × 10 ft. Valuation Rs. 100.	Do.	Do.	Do.	Do.	Do.	Do. ..
266. Do. ..	Graveyard and Mazar Syed Sadat Area 30 gunthas. Valuation Rs. 800.	Do.	Do.	Do.	Do.	Do.	Do.
267. Do. ..	Masjid and Ashoorkhana Area 150 × 150 ft. Valuation Rs. 1,500.	Do.	Do	Do.	Do.	Do.	Noor Mohammad Saheb son of Jan Mohammad Saheb.
268. Patode Wadgaon.	Dargah Peer Area 30 × 25 ft. Valuation Rs. 500.	Do.	Do.	Do.	Do.	Do.	Muslim panch managing.
269. Do. ..	Grave Peer Astane Area 10 × 8 ft. Valuation Rs. 10.	Do.	Do.	Do.	Do.	Do.	Do. ..
270. Pangra ..	Dargah Peer Chand Khan Wali Area 15 × 15 ft. Valuation Rs. 100.	Do.	Do.	Do	Do.	Do.	Do. ..



Details of immovable properties assessed at more than Rs. 5 or valued at more than Re. 1				Other properties			Details of the properties	Cash Grant or annuities if any received from Govt.	Estimated annual income	Remarks
Village	Survey No.	Area	Assessment	Village where situated	Site on which situated	Boundaries				
(9)	(10)	(11)	(12)	(13)	(14)	(15)	(16)	(17)	(18)	(19)
		A. gs.	Rs. P.						Rs.	
..	Room one Area 10 x 10 ft. Valuation Rs. included in the main wakf. Neem tree one Valuation Rs. 30. Well one Valuation Rs. 2,000.	in the area of masjid.	Janemaz Valuation Rs. 5.	Situated near the shop of Banemiyani in middle of the village.
..	Situated in survey No. 78.
..	Neem trees two Valuation Rs. 60.	East—River. West—Public way. North—Survey number of Dada Patel. South—Open space and public way. Situated on North of the village.
..	East—Street. West—Hut of Janardhan. North—Street. South—Open space and hut of Janardhan. Situated in gaothan southern side of village.
..	Trees two Valuation Rs. 50.	Situated in South of the village in gaothan, near Government Rest House. East—Way to Rest House. West—Survey No. 42 and school. North—Survey No. 42. South—Govt. Rest House. East—Open space. West—House of Zohara bi. North—House of Ibrahim. South—House of Sk. Bhikan. Situated in gaothan.
Pachod Kc. 23	02-30	3-44	Valuation Rs. 3,000.	200	..
..	Neem tree one Valuation Rs. 100.	East—House of Lanoji. West—Open space. North—House of Punjaji. South—House of Mahadu. Situated in the land of Mohanral Rangnath.
..	East—River. West—Land of Bande Rao. North—Land of Dagdu Namdeo. South—Land of Bande Rao. East—Open space and barrow. West—Land of Bandera Mo-hanrao. North—River. South—Way. Situated near the house of Deorao and Maroti.
..	Well one Valuation Rs. 1,000. Tamarind trees two Banyan trees two Valuation Rs. 175.	..	Movebles Valuation Rs. 210.	Situated in survey No. 2. North of the village.
..	East—Graveyard. West—Masjid. North—Graveyard. South—Open space and way.

District Aurangabad

Serial No. and village	Name of the Wakfs	Whether the wakf is a Shia or Sunni wakfs	Object of the wakfs	Name of the wakf	Date and year of creation of the wakf	Details of wakfs deed	Name of the mutawalli		
(1)	(2)	(3)	(4)	(5)	(6)	(7)	(8)		
271. Pategaon ..	Graveyard .. Area 10 gunthas. Valuation Rs. 50.	Sunni	Religious	Ack. Endt.	Not available	Not available	Muslim panch manag- ing.
272. Do. ..	Masjid .. Area 40 × 15 ft. Valuation Rs. 1,000.	Do.	Do.	Do.	Do.	Do.	Chand Patel, resident of Pangra.
273. Paithankheda	Dargah Peer Gaibi- Area 15 × 10 ft. Valuation Rs. 120.	Do.	Do.	Do.	Do.	Do.	Muslim panch manag- ing.
274. Do. ..	Grave Peer Pathan Saheb Area 6 × 6 ft. Valuation Rs. 50.	Do.	Do.	Do.	Do.	Do.	Do. ..
275. Pargaon ..	Peer Syed Alauddin Area 10 × 8 ft. Valuation Rs. 10.	Do.	Do.	Do.	Do.	Do.	Do. ..
276. Pategaon ..	Dargah Shah Latif Saheb Area 15 × 15 ft. Valuation Rs. 400.	Do.	Do.	Do.	Do.	Do.	Syed Hussair Syed Gafoor, resident of Paithan.
277. Do. ..	Graveyard .. Area 1/2 acre. Valuation Rs. 100.	Do.	Do.	Do.	Do.	Do.	Muslim panch manag- ing.
278. Do. ..	Masjid .. Area 30 × 30 ft. Valuation Rs. 150.	Do.	Do.	Do.	Do.	Do.	Do. ..
279. Paithan ..	Ashoorkhana, Mohalla Imli Area 20 × 15 ft. Valuation Rs. 500.	Do.	Do.	Do.	Do.	Do.	Do. ..
280. Do. ..	Ashoorkhana, Mohalla Darusalam Area 30 × 20 ft. Valuation Rs. 10,000.	Do.	Do.	Do.	Do.	Do.	Do. ..
281. Do. ..	Ashoorkhana, Mohalla Chowdhari Area 25 × 25 ft. Valuation Rs. 700.	Do.	Do.	Do.	Do.	Do.	Do. ..
282. Do. ..	Ashurkhana (Gyarvin-ka-Safa) and graveyard, Mohalla Gariwat. Area 75 × 30 ft. Valuation Rs. 10,100.	Do.	Do.	Do.	Do.	Do.	Turabuddin son of Jammaluddin.
283. Do. ..	Ashoorkhana Garwat Area 20 × 20 ft. Valuation Rs. 500.	Do.	Do.	Do.	Do.	Do.	Muslim panch manag- ing.
284. Do. ..	Ashoorkhana, Fakir Mohalla Area 10 × 10 ft. Valuation Rs. 300.	Do.	Do.	Do.	Do.	Do.	Do. ..
285. Do. ..	Ashoorkhana, Bakar Qasab Mohalla. Area 35 × 25 ft. Valuation Rs. 800.	Do.	Do.	Do.	Do.	Do.	Do. ..
286. Do. ..	Ashurkhana, mohalla Fakir wada Area 16 × 16 ft. Valuation Rs. 500.	Do.	Do.	Do.	Do.	Do.	Do. ..
287. Do. ..	Ashurkhana, Chaudhari mohalla Area 15 × 20 ft. Valuation Rs. 50.	Do.	Do.	Do.	Do.	Do.	Do. ..



Details of immovable properties assessed at more than Rs. 5 or valued at more than Re. 1				Other properties			Details of the properties	Cash Grant or annuities if any received from Govt.	Estimated annual income	Remarks
Village	Survey No.	Area	Assessment	Village where situated	Site on which situated	Boundaries				
(9)	(10)	(11)	(12)	(13)	(14)	(15)	(16)	(17)	(18)	(19)
		A. gs.	Rs. P.						Rs.	
..	Banyan tree one	Situated North of the masjid
..	Valuation Rs. 25.
..	Wall clock	Situated North of the village.
..	Janemaz
..	Valuation Rs. 40.	Situated in the land of Shri Daorao Rajaram.
..
..	East—Public way.
..	West—House of Babu Ghansiram.
..	North—Open space.
..	South—Open space.
..	Situated near the temple of Maroti on South of the village.
Pategaon	124	06-21	04-41	200	Situated in survey No. 124.
..
..	Situated in survey No. 124.
..
..	Situated in middle of the village
..
..	East—Open space.
..	West—Way.
..	North—Way.
..	South—Road.
..	48-00	East—Public way.
..	West—Public way.
..	North—Public way.
..	South—House of Qader Miyan.
..	Note.—Two rooms of Ashoor-khana given on rent Rs. 18 p.a.
..
..	East—Public way.
..	West—House of other.
..	North—Open place of Sk. Chote Moosa.
..	South—Road.
..	Neem tree one	East—Room and street.
..	Valuation Rs. 30.	West—House of other and way.
..	North—Mosque and room.
..	South—Way.
..	East ..
..	West ..
..	North ..
..	South ..
..	Situated in the gaothan.
..	East—Open space of Ashoor-khana.
..	West—House of Ibrahim.
..	North—Open space of Ashoor-khana.
..	South—Open place.
..	East ..
..	West ..
..	North ..
..	South ..
..	Govt. open space.
..
..	East—Way.
..	West—Open place.
..	North—Way.
..	South—House of Hamid.
..	Near the house of Abdul Qader.
..	East—Open space.
..	West—Public way.
..	North—Open space.
..	South—Open space.

District Aurangabad

Serial No. and village	Name of the Wakfs	Whether the wakf is a Shia or Sunni wakfs	Object of the wakfs	Name of the wakf	Date and year of creation of the wakf	Details of wakfs deed or deeds	Name of the mutawalli
(1)	(2)	(3)	(4)	(5)	(6)	(7)	(8)
288. Paithan ..	Ashurkhana, Qasab mohalla.. Area 20 × 15 ft. Valuation Rs. 500.	Sunni	Religious	Ack. Endt.	Not available	Not available	Muslim panch manag- ing.
289. Do. ..	Ashurkhana, Jawhari mohalla Area 20 × 15 ft. Valuation Rs. 600.	Do.	Do.	Do.	Do.	Do.	Do. ..
290. Do. ..	Ashurkhana, mohalla Nath Galli Area 6 khans Valuation Rs. 600.	Do.	Do.	Do.	Do.	Do.	Do. ..
291. Do. ..	Chilla Madar Saheb, Mohalla Dabhipura, near Govt. Hospital. Area 9 khans. Valuation Rs. 600.	Do.	Do.	Do.	Do.	Do.	Do. ..
292. Do. ..	Chilla Maola Ali, Pardesipura Area 10 × 10 ft. Valuation Rs. 100.	Do.	Do.	Do.	Do.	Do.	Do. ..
293. Do. ..	Chilla Miraji mohalla .. Pardesipura. Area 8 × 6 ft. Valuation Rs. 100.	Do.	Do.	Do.	Do.	Do.	Do. ..
294. Do. ..	Chilla Syed Maolana Saheb, Mohalla Saliwada. Area 8 × 6 ft. Valuation Rs. 50.	Do.	Do.	Do.	Do.	Do.	Do. ..
295. Do. ..	Chilla Maolana Saheb, .. Mohalla Pirban chod. Area one khan. Valuation Rs. 200.	Do.	Do.	Do.	Do.	Do.	Do. ..
296. Do. ..	Chilla mohalla, Darus Salam Area 10 × 8 ft. Valuation Rs. 25.	Do.	Do.	Do.	Do.	Do.	Do. ..
297. Do. ..	Chilla Faiz-e-Garib Nawaz, Mohalla Darus Salam. Area 25 × 40 ft. Valuation Rs. 500.	Do.	Do.	Do.	Do.	Do.	Do. ..
298. Do. ..	Dargah Peer Abnoth Saheb, Mohalla Dhangerwadi. Area 16 × 12 ft. Valuation Rs. 500.	Do.	Do.	Do.	Do.	Do.	Do. ..
299. Do. ..	Dargah Ambade Peer, .. Mohalla Kot. Area 100 × 80 ft. Valuation Rs. 720.	Do.	Do.	Do.	Do.	Do.	Do. ..
300. Do. ..	Dargah Peer Bhagat Mama, Mohalla Dhangerwada. Area 25 × 20 ft. Valuation Rs. 200.	Do.	Do.	Do.	Do.	Do.	Do. ..
301. Do. ..	Dargah Peer Kalla Sher-Ustad Saheb and graveyard, Mohalla Sadat. Area 40 × 30 ft. Valuation Rs. 1,650.	Do.	Do.	Do.	Do.	Do.	Do. ..
302. Do. ..	Dargah Syed Nizamuddin Saheb, Masjid dilapidated, graveyard, Dargah Bibiyan and Sarai. Area 200 × 150 ft. Valuation Rs. 51,100.	Do.	Do.	Do.	Do.	Do.	Syed Kamaluddin son of Azimuddin and others.
303. Do. ..	Dargah Mohammad Saheb Qadri Graves, Sarai and Naqarkhana. Area 150 × 150 ft. Valuation Rs. 6,600.	Do.	Do.	Do.	Do.	Do.	Muslim panch manag- ing.
304. Do. ..	Dargah Jalal Shah and Naqar- khana. Area 15 × 10 and 3 khans. Valuation Rs. 1,500.	Do.	Do.	Do.	Do.	Do.	Do. ..



Details of immovable properties
assessed at more than Rs. 5 or
valued at more than Re. 1

Other properties

Details of
the
properties

Cash
Grant
or
annuities
if any
received
from
Govt.

Estimated
annual
income

Remarks

Village	Survey No.	Area	Assess- ment	Village where situated	Site on which situated	Boundaries	(16)	(17)	(18)	(19)
(9)	(10)	(11)	(12)	(13)	(14)	(15)	(16)	(17)	(18)	(19)
		A. gs.	Rs. P.						Rs.	
..	Room admeasuring 3 khans. Valuation Rs. 200.	East of Ashurkhana.	East—Room and Street. West—Street. North—Masjid (Room). South—Way.
..	East—Way. West—Open space. North—Street. South—House of Zainuddin.
..	Room one Area 5×7 ft. Valuation Rs. 60.	West of ashurkhana.	East—Way. West—Open space and masjid. North—Way. South—House of other. Near Government Hospital.
..
..	Talim Area 40×50 ft. Valuation Rs. 200.	East—Open space and house. West—Open space for Taleem. North—Open space. South—Way.
..	East—House of Govind. West—House of Govind Singh. North—House of Govind. South—House of Govind Singh.
..	Neem tree one Valuation Rs. 50.	East—Way. West—Open space. North—House. South—Open space.
..	East—Open place. West—Open place. North—Open place. South—Open place.
..	East—House. West—Open place. North—Open place. South—Open place.
..	Open plot one Area 40×25 ft. Valuation Rs. 500.	East—Open place of wakf. West—Public way. North—Way. South—Way and Ashurkhana.
..	East—Open place. West—Grave and open place. North—Open place. South—Public way.
..	East—Open place. West—Open place. North—Open place. South—Open place.
..	Neem tree one Valuation Rs. 100.	East—Survey No. 183. West—Public way. North—Graveyard. South—Open space.
..	Neem tree one Valuation Rs. 100.	East—Graveyard. West—Open place. North—Graveyard. South—Graveyard.
..	Room one Talimkhana Area 35×35 ft. Valuation Rs. 300. Neem trees two Valuation Rs. 150.	North of Dargah.	Moveables. valuation Rs. 145.	East—Nala. West—House of Mutawalli. North—Way. South—Masjid and Graveyard.
..	Rooms two Valuation Rs. 500.	North side of Dargah.	East—Masjid Jashan. West—Open space. North—House of other. South—Open space and road.
..	East—Road. West—Masjid Chowk. North—Way of Masjid. South—Road.

District Aurangabad

Serial No. and village	Name of the Wakfs	Whether the wakf is a Shia or Sunni wakfs	Object of the wakfs	Name of the wakf	Date and year of creation of the wakf	Details of wakf deed or deeds	Name of the mutawalli
(1)	(2)	(3)	(4)	(5)	(6)	(7)	(8)
305. Paithan ..	Dargah Chand Shah Wali .. Area 25×25 ft. Valuation Rs. 200.	..	Sunni	Religious	Ack. Endt.	Not available	Not available
306. Do. ..	Dargah Syed Saheb .. Area 20×25 ft. Valuation Rs. 50.	..	Do.	Do.	Do.	Do.	Do. ..
307. Do. ..	Dargah Gaibee Peer .. Near Police Station. Area 20×15 ft. Valuation Rs. 50.	..	Do.	Do.	Do.	Do.	Do. ..
308. Do. ..	Dargah Peer Thomre Saheb .. Mohalla Peer Thomre. Area 30×20 ft. Valuation Rs. 200.	..	Do.	Do.	Do.	Do.	Do. ..
309. Do. ..	Dargah Dhulla Shah Baba .. Mohalla Fakirwada. Area 15×15 ft. Valuation Rs. 100.	..	Do.	Do.	Do.	Do.	Do. ..
310. Do. ..	Dargah Syed Ziauddin Saheb .. Peerban Chod and Graves. Area 58×33 ft. Valuation Rs. 2,800.	..	Do.	Do.	Do.	Do.	Do. ..
311. Do. ..	Dargah Syed Saheb and Grave- yard, Mohalla Kolambali. Areas 12×12 ft and 20×30 fts. Valuation Rs. 200.	..	Do.	Do.	Do.	Do.	Do. ..
312. Do. ..	Dargah Bale Raja .. Area 10×10 ft. Valuation Rs. 150.	..	Do.	Do.	Do.	Do.	Mannu bhai, son of Wazir bhai.
313. Do. ..	Graveyard Sadat Mohalla .. Area 200×250 fts. Valuation Rs. 400.	..	Do.	Do.	Do.	Do.	Do. ..
314. Do. ..	Graveyard .. Area about 3 acres. Valuation Rs. 2,000.	..	Do.	Do.	Do.	Do.	Do. ..
315. Do. ..	Graveyard .. Area 2 gunthas. Valuation Rs. 100.	..	Do.	Do.	Do.	Do.	Do. ..
316. Do. ..	Graveyard (Mohalla Peer .. Banchod). Area 200×150 fts. Valuation Rs. 200.	..	Do.	Do.	Do.	Do.	Do. ..
317. Do. ..	Graveyard .. Area 33×33 ft. Valuation Rs. 100.	..	Do.	Do.	Do.	Do.	Do. ..
318. Do. ..	Graveyard .. Area one guntha. Valuation Rs. 100.	..	Do.	Do.	Do.	Do.	Do. ..
319. Do. ..	Graveyard .. Area 15×15 ft. Valuation Rs. 50.	..	Do.	Do.	Do.	Do.	Do. ..
320. Do. ..	Graveyard, Shahjahanpur .. Mohalla. Area 50×50 ft. Valuation Rs. 100.	..	Do.	Do.	Do.	Do.	Do. ..
321. Do. ..	Graveyard .. Area 2 gunthas. Valuation Rs. 100.	..	Do.	Do.	Do.	Do.	Shri Farid Shah Gulzar Shah and others.



Details of immovable properties
assessed at more than Rs. 5 or
valued at more than Re. 1.

Details of immovable properties assessed at more than Rs. 5 or valued at more than Re. 1.				Other properties			Details of the properties	Cash Grant or annuities if any received from Govt. (17)	Estimated annual income	Remarks
Village	Survey No.	Area	Assess- ment	Village where situated	Site on which situated	Boundaries				
(9)	(10)	(11)	(12)	(13)	(14)	(15)	(16)	(17)	(18)	(19)
		A. gs.	Rs. p.						Rs.	
..	Open plot Area 30 x 40 ft.	Southern side	Situated near Nag Ghat.
..	Open plot Area 10 x 10 ft.	Western side	East—Open land.
..	Open plot	Eastern side	West—Open land.
..	Total Valuation Rs. 200.	North—Open land.
..	Tamarind tree one. Valuation Rs. 100.	South—Open land.
..	Tamarind tree one. Valuation Rs. 100.	East—Road.
..	Banyan tree one. Valuation Rs. 5.	West—Masjid Mukari.
..	Open place Area 20 x 12 ft. Valuation Rs. 100.	North—Way.
..	South—Open space.
..	Neem tree one. Valuation Rs. 100.	East—Road.
..	Open plot one. Area 40 x 15 ft. Valuation Rs. 200.	Situated at Kala Pahad on northern side of Nabikhana.	West—Open place.
..	North—Open place.
..	South—Open space.
..	East—Graveyard.
..	West—Road.
..	North—Graveyard.
..	South—Way.
..	East—Graveyard.
..	West—Open place.
..	North—Open place.
..	South—Open place.
..	East—Road to Karanjkheda.
..	West—Baro in the agricultural land of Manohar Joshi.
..	North—Road to Karanjkheda.
..	South—Road.
..	East—Way.
..	West—Way.
..	North—Gate of Dargah.
..	South—Road.
..	Situated around the Dargah Moulana Saheb.
..	East—Open place.
..	West—Bibi Zainab ka malla.
..	North—Masjid Fakirwada.
..	South—Land and way.
..	Situated near the Jame Masjid.
..	Bori trees two. Valuation Rs. 10.	Situated in the survey No. 228.
..	Situated on the North side of survey No. 228.
..	Situated near Harijanwada.
..	East—Open space.
..	West—Open space.
..	North—Open space.
..	South—Open space.
..	East—Khalla.
..	West—Houses.
..	North—Khalla.
..	South—Way and Police Station.
..	Situated in survey No. 324.

District Aurangabad

Serial No. and village	Name of the Wakfs	Whether the wakf is a Shia or Sunni wakfs	Object of the wakfs	Name of the wakf	Date and year of creation of the wakf	Details of wakfs deed or deeds	Name of the mutawalli
(1)	(2)	(3)	(4)	(5)	(6)	(7)	(8)
322. Pajthan ..	Graveyard Bakar Qasab Area 3 gunthas. Valuation Rs. 100.	.. [Sunni	Religious	Ack. Endt.	Not available	Not available	Muslim parch manging.
323. Do. ..	Graveyard, Fakiran .. Area 1/4 acre. Valuation Rs. 200.	.. Do.	Do.	Do.	Do.	Do.	Do. ..
324. Do. ..	Grave Area 12x8 ft. Valuation Rs. 40.	.. Do.	Do.	Do.	Do.	Do.	Do. ..
325. Do. ..	Grave Syed Saheb .. Area 6x6 ft. Valuation Rs. 10.	.. Do.	Do.	Do.	Do.	Do.	Do. ..
326. Do. ..	Grave Shahadek Saheb Area 10x8 ft. Valuation Rs. 30.	.. Do.	Do.	Do.	Do.	Do.	Do. ..
327. Do. ..	Graves (Mohalla Peerbanchod) Area 25x20 ft. Valuation Rs. 50.	Do.	Do.	Do.	Do.	Do.	Do. ..
328. Do. ..	Grave of Mastan Miyan Area 15x15 ft. Valuation Rs. 25.	.. Do.	Do.	Do.	Do.	Do.	Do. ..
329. Do. ..	Idgah Area 4 gunthas. Valuation Rs. 2,000.	.. Do.	Do.	Do.	Do.	Do.	Do. ..
330. Do. ..	Masjid Peer Abnosh with Ashurkhana and Graves, Dhangerwada. Area 40x35 ft. Valuation Rs. 7,000.	Do.	Do.	Do.	Do.	Do.	Do. ..
331. Do. ..	Masjid-e-Monsa. (dilapidated) Mohalla Bibi Zainab. Area 30x25 ft. Valuation Rs. 400.	Do.	Do.	Do.	Do.	Do.	Do. ..
332. Do. ..	Masjid Ali and Qali with graveyard, Mhalla Garwat. Area 45x45 ft. Valuation Rs. 10,100.	Do.	Do.	Do.	Do.	Do.	Do. ..
333. Do. ..	Masjid-e-Darus Salam Area 75x50 ft. Valuation Rs. 15,000.	.. Do.	Do.	Do.	Do.	Do.	Do. ..
334. Do. ..	Masjid Sadat mohalla (jasham) and graveyard. Area 75x60 ft. Valuation Rs. 18,300.	Do.	Do.	Do.	Do.	Do.	Do. .
335. Do. ..	Masjid-e-Talim and graves Jani Mohalla. Area 3 khana. Valuation Rs. 3,000.	Do.	Do.	Do.	Do.	Do.	Do. .
336. Do. ..	Masjid Imlipar and graves Area 40x40 ft. Valuation Rs. 3,000.	Do.	Do.	Do.	Do.	Do.	Do.
337. Do. ..	Masjid Gai Qasab alongwith grave Syed Shah Azajmuddin Ashurkhana and Sarai. Qazimohalla. Area 50x50 ft. Valuation Rs. 5,000.	Do.	Do.	Do.	Do.	Do.	Do.
338. Do. ..	Masjid Durakwadi. (Mirza-ki-masjid) and graveyard. Area 80x70 ft. Valuation Rs. 1,500.	Do.	Do.	Do.	Do.	Do.	Do.

Details of immovable properties assessed at more than Rs. 5 or valued at more than Re. 1				Other properties			Details of the properties	Cash Grant or annuities if any received from Govt.	Estimated annual income	Remarks
Village	Survey No.	Area	Assessment	Village where situated	Site on which situated	Boundaries				
(9)	(10)	(11)	(12)	(13)	(14)	(15)	(16)	(17)	(18)	(19)
		A. gs.	Rs. p.						Rs.	
..	Situated on West side of survey No. 183.
..	East—Land. West—Land. North—Open land. South—Land.
..	Situated on North side of Daulatabad base.
..	Situted in Mohalla Laliwada.
..	Neem tree one. Valuation Rs.50.	Situated near the house of Ridayat Baig.
..	East—Open place. West—Open place. North—Open place. South—Open place.
..	East—Open space. West—Open space. North—Open space. South—Open space.
..	East—Open Land. West—Godawari River. North—Open land. South—Open land.
..	Well one. Valuation Rs. 1,800.	East—Open space. West—Public way. North—Public way. South—Well and Open space.
..	East—Open place. West—Way. North—Open place. South—Way.
..	East—Open space. West—Public way. North—Open place. South—Road.
..	Well one. Valuation Rs. 2,500.	..	Wall-clock and Janemaz. Valuation Rs. 110.	East—Open place. West—Open place. North—Room and house of others. South—Way.
..	Wall one. Valuation Rs. 3,000.	..	Wall-clock and Janemaz. Valuation Rs. 125.	East—Public way. West—Dargah Quadri Saheb. North—Graveyard and open space and Road.
..	Well one. Neem tree one. Valuation Rs. 2,000.	East—Open place of Masjid. West—Way. North—Open place of Masjid and way. South—Way.
..	Neem trees three. Valuation Rs. 25. Plot one. Area 25 x 30 ft. Valuation Rs. 200.	East—Road. West—Way. North—Open land. South—Open land.
..	Room one. Area 3 Khana. Valuation Rs. 500. Room one. Area 6 x 5 ft. Valuation Rs. 200.	Adjacent to Saraj. Moveables. Valuation Rs. 120. ses of masjid on east side.	East—Houses of others. West—Street. North—Street. South—Shop and street.
..	Room one. Valuation Rs. 300. Neem trees three. Valuation Rs. 100.	In the court-yard of masjid.	East—Court yard and Road. West—Land and houses. North—Houses. South—Open place and house.



District Aurangabad

Serial No. and village	Name of the Wakfs	Whether the wakf is a Shia or Sunni wakfs	Object of the wakfs	Name of the wakf	Date and year or creation of the wakf	Details of wakfs deed or deeds	Name of the mutawalli
(1)	(2)	(3)	(4)	(5)	(6)	(7)	(8)
339. Paithan ..	Masjid Moti Aogad .. Area 4 guntas. Valuation Rs. 3,000.	.. Sunni ..	Religious	Ack. End.	Not available	Not available	Shri Jan Mohammed.
340. Do. ..	Masjid Naikwadi. (Rasulshah Miyan). Area 25 × 25 ft. Valuation Rs. 2,000.	Do.	Do.	Do.	Do.	Do.	Shri Jan Momhammed.
341. Do. ..	Masjid Zingriya and Graves (dilapidated). Area 50 × 30 ft. Valuation Rs. 1,600.	Do.	Do.	Do.	Do.	Do.	Shri Jan Mohammed.
342. Do. ..	Masjid-Ek-Ratki and grave-yard Area 375 × 120 ft. Valuation Rs. 4,000.	Do.	Do.	Do.	Do.	Do.	Muslim panch manag-ing.
343. Do. ..	Masjid Panch Peepal.. Area 20 × 15 ft. Valuation Rs. 2,000.	.. Do.	Do.	Do.	Do.	Do.	Do. ..
344. Do. ..	Masjid Rangar Hatti (Naosidi.) Area 40 × 40 ft. Valuation Rs. 2,000.	.. Do.	Do.	Do.	Do.	Do.	Do. ..
345. Do. ..	Masjid, Ashurkhana, Naqar-khana and grave peer mohal-la Hatai. Area 60 × 40 ft. Valuation Rs. 5,600.	Do.	Do.	Do.	Do.	Do.	Shri Abdul Rahman, Son of Manikji, re-sident of Paithan.
346. Do. ..	Masjid Rajnath Galli Area 3 khana Valuation Rs. 2,000.	.. Do.	Do.	Do.	Do.	Do.	Do. ..
347. Do. ..	Masjid Katiyar mohalla and grave Meer Saheb. Kathi-yar Mohalla. Area 45 × 30 ft. Valuation Rs. 3,000.	Do.	Do.	Do.	Do.	Do.	Do. ..
348. Do. ..	Masjid Nag ghat and grave Shri Mewati. Area 100 × 60 ft. Valuation Rs. 4,000.	Do.	Do.	Do.	Do.	Do.	Muslim panch manag-ing.
349. Do. ..	Masjid Male Islam .. Area 30 × 30 ft. Valuation Rs. 5,000.	.. Do.	Do.	Do.	Do.	Do.	Do. ..
350. Do. ..	Masjid Syed Sadat and Grave Yard. Area 250 × 250 ft. Valuation Rs. 2,000.	Do.	Do.	Do.	Do.	Do.	Shri Qumruddin and others.
351. Do. ..	Masjid Dabirpura .. Area 50 × 40 ft. Valuation Rs. 3,000.	.. Do.	Do.	Do.	Do.	M. No. 14,046 of 7th Rajab 1299-Hijri.	Shri Khairuddin Raoshan Shah.
352. Do. ..	Masjid Fateh Salam and Grave Yard. Area 300 × 210 ft. Valuation Rs. 2,000.	Do.	Do.	Do.	Do.	Not available	Muslim panch manag-ing.
353. Do. ..	Masjid (delapidated) Gunj-e-Lashker and graveyard Area 7 acres 34 gantas. Valuation Rs. 3,100.	Do.	Do.	Do.	Do.	Do.	Do. ..



43


District Aurangabad

Serial No. and village	Name of the Wakfs	Whether the wakf is a shia or sunni wakfs	Object of the wakfs	Name of the wakf	Date and year of creation of the wakf	Details of wakfs deed or Name of the mutawalli
(1)	(2)	(3)	(4)	(5)	(6)	(7)
354. Paithan ..	Masjid Lal Shah Miyan Takia and grave yard. Area 1 acre 24 guntas. Valuation Rs. 10,000.	Sunni	Religious	Ack. Endt.	Not available	M. No. 1803, 31st Shahriwar 1302-Fasli. Khaja Bashiruddin.
355. Do. ..	Masjid peer Thomre Saheb Area 30×15 ft. Valuation Rs. 100.	Do.	Do.	Do.	Do.	Not available Muslim panch manag- ing.
356. Do. ..	Masjid mohalla Faqirwada .. (open place). Area 18×20 ft. Valuation Rs. 100.	Do.	Do.	Do.	Do.	Do.
357. Do. ..	Masjid and graveyard Suleman Tekdi. Area 1 acre. Valuation Rs. 300.	Do.	Do.	Do.	Do.	Do.
358. Do. ..	Masjid Kolemali (open place) Area 100×100 ft. Valuation Rs. 800.	Do.	Do.	Do.	Do.	Do.
359. Do. ..	Masjid and graveyard Area 33×35 ft. Valuation Rs. 1,500.	Do.	Do.	Do.	Do.	Shri Syed Khaja Bashi- ruddin Syed Khawja Hussain.
360. Do. ..	Masjid Bhilwada (dilapidated) Area 20×15 ft. Valuation Rs. 50.	Do.	Do.	Do.	Do.	Muslim panch manag- ing.
361. Do. ..	Masjid Siddi Ali Mazar- Siddi Ali and graveyard. Area 300×250 ft. Valuation Rs. 5,300.	Do.	Do.	Do.	Do.	Shri Hasan
362. Do. ..	Nabikhana Area 6 khana. Valuation Rs. 2,000.	Do.	Do.	Do.	Do.	Shri Syed Vigaruddin s/o Syed Khaja Husain.
363. Rahatgaon ..	Graveyard Area 25 guntas. Valuation Rs. 1,000.	Do.	Do.	Do.	Do.	Muslim panch manag- ing.
364. Do. ..	Grave Syed Sadat Area 10×8 ft. Valuation Rs. 50.	Do.	Do.	Do.	Do.	Do.
365. Do. ..	Grave Syed Sadat Area 20×15 ft. Valuation Rs. 35.	Do.	Do.	Do.	Do.	Do.
366. Do. ..	Masjid and Mazar Syed Azee- muddin. Area 2 gunthas. Valuation Rs. 500.	Do.	Do.	Do.	Do.	Do.
367. Ranjangaon- Khuri.	Grave Jan peer Area 10×8 ft. Valuation Rs. 25.	Do.	Do.	Do.	Do.	Do.
368. Do.	Graveyard Area 1 acre. Valuation Rs. 300.	Do.	Do.	Do.	Do.	Do.
369. Do. ..	Masjid Area 25×20 ft. Valuation Rs. 400.	Do.	Do.	Do.	Do.	Do.
370. Rangangaon	Ashoorkhana Area 15×25 ft. Valuation Rs. 600.	Do.	Do.	Do.	Do.	Do.



District Aurangabad

Serial No. and village	Name of the Wakfs	Whether the wakf is a Shia or Sunni wakfs	Object of the wakfs	Name of the wakf	Date and year or creation of the wakf	Details of wakfs deeds or deeds	Name of the Mutawalli
(1)	(2)	(3)	(4)	(5)	(6)	(7)	(8)
371 Ranjangaon ..	Chilla of Tarak Peer Area 7×10 ft. Valuation Rs. 70.	.. Sunni	Religious	Ack. Endt.	Not available	Not available	Muslim land managing.
372. Do. ..	Dargah Shah Dawal .. Area 50×25 ft. Valuation Rs. 300.	.. Do.	Do.	Do.	Do.	.. Do.	.. Do.
373. Do. ..	Dargah Panch Peer .. Area 20×10 ft. Valuation Rs. 200.	.. Do.	Do.	Do.	Do.	.. Do.	.. Do.
374. Do. ..	Graveyard .. Area 2 acres. Valuation Rs. 500.	.. Do.	Do.	Do.	Do.	.. Do.	.. Do.
375. Razapur ..	Chilla Syed Sadat Area 10×10 ft. Valuation Rs. 25.	.. Do.	Do.	Do.	Do.	.. Do.	.. Do.
376. Do. ..	Graveyard .. Area 4 gunthas. Valuation Rs. 100.	.. Do.	Do.	Do.	Do.	.. Do.	.. Do.
377. Do. ..	Masjid (open space) Area 25×30 ft. Valuation Rs. 50.	.. Do.	Do.	Do.	Do.	.. Do.	.. Do.
378. Sonwadi Bk.	Masjid (open space) and Ashoorkhana. Area 50×50 ft. Valuation Rs. 300.	.. Do.	Do.	Do.	Do.	.. Do.	.. Do.
379. Sonwadi Kh.	Graveyard .. Area 2 gunthas. Valuation Rs. 50.	.. Do.	Do.	Do.	Do.	.. Do.	.. Do.
380. Sompuri ..	Dargah Sailani Baba Area 20×18 ft. Valuation Rs. 1,000.	.. Do.	Do.	Do.	Do.	.. Do.	.. Do.
381. Do. ..	Dargah peer Jamal Shah Baba Area 15×15 ft. Valuation Rs. 100.	.. Do.	Do.	Do.	Do.	.. Do.	.. Do.
382. Do. ..	Graveyard .. Area 10 gunthas. Valuation Rs. 100.	.. Do.	Do.	Do.	Do.	.. Do.	.. Do.
383. Do. ..	Grave peer Jalal Shah Baba Area 15×10 ft. Valuation Rs. 20.	.. Do.	Do.	Do.	Do.	.. Do.	.. Do.
384. Do. ..	Idgah .. Area 8 gunthas. Valuation Rs. 200.	.. Do.	Do.	Do.	Do.	.. Do.	.. Do.
385. Do. ..	Masjid and grave Area 100×55 ft. Valuation Rs. 8,000.	.. Do.	Do.	Do.	Do.	.. Do.	.. Do.



Details of immovable properties assessed at more than Rs. 5 or valued at more than Re. 1				Other properties			Details of the properties	Cash Grant or annuities if any received from Govt.	Estimated annual income	Remarks
Village	Survey No.	Area	Assessment	Village where situated	Site on which situated	Boundaries				
(9)	(10)	(11)	(12)	(13)	(14)	(15)	(16)	(17)	(18)	
		A. gs.	Rs. p.						Rs.	
..	Situated in Survey No. 116 of Abdullah Sarpanch.
..	East—Open space and gaathan. West—Way to village. North—Way and house of Uttam Narayan. South—House of Shri Bhikan Patil.
Ranjan-gaon.	22	08 33	03 00	..	Neem tree one	Rs. 1,000	Situated in graveyard.
..	Neem trees 4	East—Way to village.
..	Tamarind tree one.	West—Nala and survey No. 123.
..	Valuation Rs. 250.	North—Way and nala.
..	Neem tree one	South—Nala and survey No. 121.
..	Valuation Rs. 50.	East—Land of Laxman s/o Bhaurao.
..	Neem trees four	West—Land of wife of Rangnath
..	Tamarind trees four.	North—Land of Manji s/o Balwanta.
..	Valuation Rs. 400.	South—Land of Murlidhar son of Govinda.
..	Neem tree one	East—Way.
..	Valuation Rs. 100.	..	Moveables—	West—Land of Ramlal s/o Motilal
..	Valuation Rs. 350.	North—Way.
..	South—Land of Ramlal s/o Motilal.
..	East—Open plot of Kishan s/o Bhika.
..	West—Open plot of Murlidhar son of Govinda.
..	North—Land of Bhamaji s/o Gangaram.
..	South—Open plot of Pandurang.
..	Situated in the west of the village.
..	Situated in gaathan north of the village.
..	Cottages 12 for stay of travellers.	..	Petromax 3	Situated in gaathan survey No. 1.
..	Valuation Rs. 200.	..	Valuation Rs. 130.
..	Babul tree one.	Situated by the side of Maroti temple north of the village.
..	Valuation Rs. 20.
..	Situated in gaathan east of the village.
..
..	Situated in survey No. 65.
..
..	Beri tree one.	Situated in Survey No. 65.
..	Valuation Rs. 20.
..	Rooms two	North of the	..	Moveables	..	Situated in the middle of the village
..	Valuation Rs. 400.	Masjid.	..	Valuation Rs. 170.	..	East—Public way.
..	Well one.	West—Public way.
..	Valuation Rs. 1,000.	North—Shop and public way.
..	Neem tree one.	South—House of Shri Qadar Dawood.
..	Valuation Rs. 20.



District Aurangabad

Serial No. and village	Name of the Wakfs	Whether the wakf is a Shia or Sunni wakfs	Object of the wakfs	Name of the wakf	Date and year or creation of the wakf	Details of wakfs deed or records	Name of the Mutawalli
(1)	(2)	(3)	(4)	(5)	(6)	(7)	(8)
386. Sevta ..	Dargah Syed Sadat .. Area 15×10 ft. Valuation Rs. 150.	..	Sunni	Religious	Ack. Endt.	Not available	Not available Muslim panch managing.
387. Do. ..	Graveyard .. Area 3 gunthas. Valuation Rs. 120.	..	Do.	Do.	Do.	Do.	Do.
388. Sekta ..	Graveyard .. Area 2 gunthas Valuation Rs. 50.	..	Do.	Do.	Do.	Do.	Do.
389. Do. ..	Grave panch peer .. Area 15×10 ft. Valuation Rs. 50.	..	Do.	Do.	Do.	Do.	Gulab son of Wazir r/o Sekta.
390. Shivni ..	Graveyard .. Area one gunthas. Valuation Rs. 50.	..	Do.	Do.	Do.	Do.	Muslim panch managing.
391. Do. ..	Masjid .. Area 40×30 ft. Valuation Rs. 600.	..	Do.	Do.	Do.	Do.	Do.
392. Solnapur ..	Dargah Shah Dawal .. Area 20×20 ft. Valuation Rs. 100.	..	Do.	Do.	Do.	Do.	Do.
393. Do. ..	Dargah Sonabi .. Area 15×15 ft. Valuation Rs. 100.	..	Do.	Do.	Do.	Do.	Do.
394. Do. ..	Graveyard .. Area 2 gunthas. Valuation Rs. 100.	..	Do.	Do.	Do.	Do.	Do.
395. Shrangarwadi	Grave peer .. Area 10×8 ft. Valuation Rs. 10.	..	Do.	Do.	Do.	Do.	Do.
396. Tandulwadi	Chilla Jan peer Saheb .. Area 10×10 ft. Valuation Rs. 25.	..	Do.	Do.	Do.	Do.	Do.
397. Do. ..	Dargah Nabi Saheb Baba .. Area 30×30 ft. Valuation Rs. 100.	..	Do.	Do.	Do.	Do.	Do.
398. Do. ..	Grave yard .. Area 1 acre. Valuation Rs. 500.	..	Do.	Do.	Do.	Do.	Do.
399. Do. ..	Grave Dagdu Wali .. Area 12×12 ft. Valuation Rs. 50.	..	Do.	Do.	Do.	Do.	Do.
400. Do. ..	Idgah and grave .. Area 50×50 ft. Valuation Rs. 125.	..	Do.	Do.	Do.	Do.	Do.
401. Tergaon ..	Dargah peer Syed Pasha .. Area 20×20 ft. Valuation Rs. 100.	..	Do.	Do.	Do.	Do.	Do.
402. Do. ..	Grave yard .. Area 1½ acres. Valuation Rs. 250.	..	Do.	Do.	Do.	Do.	Do.
403. Takli-Ambad	Chilla Chand Shah Wali .. Area 4×4 ft. Valuation Rs. 15.	..	Do.	Do.	Do.	Do.	Do.





Details of immovable properties assessed at more than Rs. 5 or valued at more than Re. 1				Other properties			Details of the properties	Cash Grant or annuities if any received from Govt.	Estimated annual income	Remarks
Village	Survey No.	Area	Assessment	Village where situated	Site on which situated	Boundaries				
(9)	(10)	(11)	(12)	(13)	(14)	(15)	(16)	(17)	(18)	
		A. gs.	Rs. P.						Rs.	
..	Situated in graveyard west of the village.
..	Situated in gaathan west of the village.
..	Situated in Survey No. 26.
..	Situated on east of the village.
..	Situated near the masjid west of the village in Survey No. 2.
..	Situated near Maroti Mandir. North of the village.
..	Situated in gaathan south of the village.
..	Situated on south of the village. East—Road. West—Road. North—Road. South—Road.
..	Situated in gaathan. East—Gaathan. West—Gaathan. North—Public way. South—Land of Shri Ratan.
..	Situated by the side of Shri Pandit's house. North of the village.
..	East—Open place. West—House of Kalu. North—Open place. South—Way.
..	Neem trees two. Valuation Rs. 100.	East—Open place. West—Open place. North—Way. South—Road to Sheogaon.
..	Situated on South of the village.
..	Situated in Survey number 12.
..	Tarmarind tree one. Valuation Rs. 10.	Situated on West of the village.
..	Situated on Gadhi.
..	Neem tree one. Valuation Rs. 100.	Situated in the North of the village.
..	East—Open space and way. West—Open space and land of Rama. North—Graveyard. South—Gaathan land.

District Aurangabad



Serial No. and village	Name of the Wakfs	Whether the wakf is a Shia or Sunni wakfs	Object of the wakfs	Name of the wakf	Date and year of creation of the wakf	Details of wakfs deed or records	Name of the mutasalli
(1)	(2)	(3)	(4)	(5)	(6)	(7)	(8)
404. Takli-Ambad	Chilla Peer Gulab Shaeb Area 8 x 4 ft. Valuation Rs. 50.	.. Sunni	Religious	Ack. Endt.	Not available	Not available	Muslim Panch Manag-ing.
405. Do.	Chilla Peer Haji Saheb Area 3 x 3 ft. Valuation Rs. 15.	.. Do.	Do.	Do.	Do.	Do.	Do.
406. Do.	Chilla Peer Farid Baba Area 5 x 5 ft. Valuation Rs. 15.	.. Do.	Do.	Do.	Do.	Do.	Do.
407. Do.	Grave Yard .. Area 4 gunthas. Valuation Rs. 50.	.. Do.	Do.	Do.	Do.	Do.	Do.
408. Do.	Masjid (platform only) Area 25 x 25 ft. Valuation Rs. 200.	.. Do.	Do.	Do.	Do.	Do.	Do.
409. Takli	Graveyard .. Area 10 gunthas. Valuation Rs. 50.	.. Do.	Do.	Do.	Do.	Do.	Do.
410. Do.	Masjid .. Area 25 x 20 ft. Valuation Rs. 200.	.. Do.	Do.	Do.	Do.	Do.	Do.
411. Tailwadi	Graveyard .. Area 2 gunthas. Valuation Rs. 50.	.. Do.	Do.	Do.	Do.	Do.	Do.
412. Taherpur	Dargah Gar Peer Area 30 x 20 ft. Valuation Rs. 100.	.. Do.	Do.	Do.	Do.	Do.	Do.
413. Tonduli	Graveyard .. Area 10 gunthas. Valuation Rs. 200.	.. Do.	Do.	Do.	Do.	Do.	Do.
414. Do.	Grave Peer Maulana Area 12 x 8 ft. Valuation Rs. 25.	.. Do.	Do.	Do.	Do.	Do.	Do.
415. Unchegaon	Ashoorkhana .. Area 50 x 40 ft. Valuation Rs. 250.	.. Do.	Do.	Do.	Do.	Do.	Do.
416. Do.	Dargah .. Area 30 x 25 ft. Valuation Rs. 400.	.. Do.	Do.	Do.	Do.	Do.	Do.
417. Do.	Graveyard .. Area 4 gunthas. Valuation Rs. 200.	.. Do.	Do.	Do.	Do.	Do.	Do.
418. Do.	Graveyard .. Area 20 gunthas. Valuation Rs. 50.	.. Do.	Do.	Do.	Do.	Do.	Do.
419. Undengaon-Awde.	Masjid (dilapidated) and Chilla Dargah Peer Saheb. Area 25 x 20 ft. Valuation Rs. 50.	Do.	Do.	Do.	Do.	Do.	Biban Jalal Bhai.

Details of immovable properties
assessed at more than Rs. 5 or
valued at more than Re. 1

Other properties

Details of
the
propertiesCash
Grant
or
annuities
if any
received
from
Govt.Estimated
annual
income

Remarks



Village	Survey No.	Area	Assess-ment	Village where situated	Site on which situated	Boundaries	(16)	(17)	(18)	(19)
(9)	(10)	(11)	(12)	(13)	(14)	(15)	(16)	(17)	(18)	(19)
		A. gs.	Rs. P.						Rs.	
..	East—Land of Kaka son of Gopinath. West—Shiv of village. North—Land of Kaka Gopinath. South—Godavari river. East—House of Laxman Gopinath and Mahboob Dagdu. West—Open space of Papa son of Farid. North—Open space of Dagdu Bapuji. South—Open space of Papa son of Farid. East—Way. West—Way. North—Way. South—Way. East—Way. West—Land of Rama son of Azaji. North—Way. South—Chilla Chand Shah Wali. East—Open space of Masjid. West—Gaothan Land. North—Gaothan land. South—Gaothan land. Situating by the side of Masjid.
..	Neem tree one. Valuation Rs. 50.	
..	Neem tree one. Valuation Rs. 150.	
..	
..	Neem tree one. Valuation Rs. 25.	
..	
..	Situated on West of the village.
..	Situated on South of the village.
..	Situated near the house of Shri Uttam Bhau.
..	Situated in gaothan East of the village.
..	Situated in the land of Uttam Rambhau.
..	Situated on South of the village.
..	Situated in survey number 74, East of the village.
..	Situated in survey number 74.
..	East—Land of Sarjerao son of Mohanaji. West—Way. North—Land of Sarjerao son of Mohanaji. South—Land of Natha son of Mohanaji. East—Way. West—Way. North—Way. South—House of Gopal son of Ram.
Unden- gaon Awade.	78	0232	03-86	..	Neem tree one. Valuation Rs. 100.	100	

District Aurangabad

Serial No. and village	Name of the Wakfs	Whether the wakf is a Shia or sunni wakfs	Object of the wakfs	Name of the wakf	Date and year of creation of the wakf	Details of wakf deed or deeds	Name of the Musawalli
(1)	(2)	(3)	(4)	(5)	(6)	(7)	(8)
420. Wahegaon ..	Dargah Shah Dawal .. Area 2 gunthas. Valuation Rs. 1,000.	.. Sunni	Religious	Ack. Endt.	Not available	Not available	Muslim panch manag- ing.
421. Do. ..	Dargah Mahboob Subhani Area 2 gunthas. Valuation Rs. 250.	Do.	Do.	Do.	Do.	Do.	Do. ..
422. Do. ..	Dargah Syed Sadat .. Area 15 x 15 ft. Valuation Rs. 50.	.. Do.	Do.	Do.	Do.	Do.	Do. ..
423. Do. ..	Grave near Dargah Mahboob Subhani. Area 12 x 8 ft. Valuation Rs. 10.	Do.	Do.	Do.	Do.	Do.	Do. ..
424. Do. ..	Grave Peer .. Area 12 x 8 ft. Valuation Rs. 5.	.. Do.	Do.	Do.	Do.	Do.	Do. ..
425. Do. ..	Graveyard .. Area 2 acres 29 gunthas. Valuation Rs. 400.	.. Do.	Do.	Do.	Do.	Do.	Do. ..
426. Do. ..	Masjid .. Area 25 x 20 ft. Valuation Rs. 1,500.	.. Do.	Do.	Do.	Do.	Do.	Mahboob son of Hus- sain, r/o Wahegaon.
427. Waghundi- (Gopala). ..	Dargah Jan Peer .. Area 20 x 15 ft. Valuation Rs. 20.	.. Do.	Do.	Do.	Do.	Do.	Muslim panch manag- ing.
428. Wava ..	Grave Peer Gaibi .. Area 15 x 10 ft. Valuation Rs. 25.	.. Do.	Do.	Do.	Do.	Do.	Do. ..
429. Warundi Bk. ..	Graveyard. .. Area 2 gunthas. Valuation Rs. 100.	.. Do.	Do.	Do.	Do.	Do.	Do. ..
430. Do. ..	Masjid .. Area 35 x 25 ft. Valuation Rs. 100.	.. Do.	Do.	Do.	Do.	Do.	Do. ..
431. Wadgavan ..	Masjid. (dilapidated) Area 10 x 15 ft. Valuation Rs. 50.	.. Do.	Do.	Do.	Do.	Do.	Do. ..
432. Waki ..	Grave Gaibi Peer .. Area 12 x 8 ft. Valuation Rs. 20.	.. Do.	Do.	Do.	Do.	Do.	Do. ..
433. Wazhadi (deserted). ..	Graveyard .. Area 1/4 guntha. Valuation Rs. 50.	.. Do.	Do.	Do.	Do.	Do.	Do. ..
434. Wadwali ..	Graveyard .. Area 1 acre. Valuation Rs. 100.	.. Do.	Do.	Do.	Do.	Do.	Do. ..
435. Do. ..	Grave Peer Sona Miyan Area 15 x 12 ft. Valuation Rs. 15.	.. Do.	Do.	Do.	Do.	Do.	Do. ..





Details of immovable properties assessed at more than Rs. 5 or valued at more than Re. 1				Other properties			Details of the properties	Cash Grant or annuities if any received from Govt.	Estimated annual income	Remarks
Village	Survey No.	Area	Assessment	Village where situated	Site on which situated	Boundaries				
(9)	(10)	(11)	(12)	(13)	(14)	(15)	(16)	(17)	(18)	(19)
		A. gs.	Rs. P.						Rs.	
..	Situated in the land of Shri Awadji Bala.
..	Situated in gaothan East of the village.
..	Situated in graveyard West of the village.
..	East of the village.
..	Situated in gaothan East of the village.
..	Situated in survey number 130 at West of the village.
..	Well one. Valuation Rs. 2,000.	..	Movables Valuation Rs. 70.	East—House. West—Public way. North—Public way. South—Public way. Situated in gairan South of the village.
..	Situated in the land of Aba Sarjerao North of the village.
..	Situated in gaothan West of the village.
Warundi	21	05 03	04 72	200	Situated in gaothan West of the village.
..	Situated near the temple of Maroti.
..	Situated in the land of Mohan Patel.
..	Situated in the land of Maruti Gaikwad.
..	Neem tree one. Valuation Rs.30.	Situated in gaothan. East—Gaothan. West—Graveyard. North—Road to Ganga. South—Nala.
..	Situated by the side of Masjid. East—Open space. West—Open space. North—Open space. South—Open space.



FORM A

(See Rule 4)

**LIST OF (SUNNI) WAKFS IN THE HYDERABAD AREA
OF THE STATE OF MAHARASHTRA**

PART "B"

**{ Wakfs having an annual income of more than ten thousand rupees or
having properties valued at rupees one lakh or more. }**



District Aurangabad

Serial No. and village	Name of the Wakfs	Whether the wakf is a shia or sunni wakfs	Object of the wakfs	Name of the wakf	Date and year or creation of the wakf	Deeds or wakfs deed or date	Beneficiaries or name of the trustee or wali
(1)	(2)	(3)	(4)	(5)	(6)	(7)	(8)
1. Brahmanaon..	Dargah (chilla Hazrath Sk. Farid Shakergunj). Masjid, two Sarai. Ashoorkhana and Graves. Area 350×350 ft. Valuation Rs. 19,500.	Sunni	Religious	Ack. Endt.	Not available	M. No. 2190, dated 9th Aban. 1343-Fasli.	Shri Shahabuddin Azemuddin and Others.
2. Ektuni	Masjid (old) .. Area 80×40 ft. Valuation Rs. 3,000.	Do.	Do.	Do.	Do.	M. No. 12068, 3rd Jamadiulawal. 1299-Hijri.	Shri Sk. Chand and Shamsuddin.
3. Paithan	Dargah Hazrath Maolana Saheb. (Moizuddin Saheb). Dargah Qutubuddin Saheb. Masjid. Dargah Bibiyan. Sarai and Graveyard. Area 125×125 ft. Valuation Rs. 1,00,000.	Do.	Do.	Do.	Do.	M. No. 2. 19th Azur. 1305-Fasli.	Shri Zainuddin Kari-muddin. Resident of Paithan.
4. Do.	Jame masjid. Graveyard and Chille. Area 150ft. × 150 and 185×90 ft. Valuation Rs. 50,000.	Do.	Do.	Do.	Do.	M. No. 808, dated 29th Behman. 1297-Fasli.	Shri Inayat Khan Amir Khan and Others.



Details of immovable properties assessed at more than Rs. 5 or valued at more than Re. 1				Other properties			Details of the properties	Cash Grant or annuities if any received from Govt.	Estimated annual income	Remarks
Village	Survey No.	Area	assessment	Village where situated	Site on which situated	Boundaries				
(9)	(10)	(11)	(12)	(13)	(14)	(15)	(16)	(17)	(18)	(19)
		A. gs.	Rs. p.						Rs.	
Brahmangaon	4	05 03	04 72	..	Neem trees two.	..	Wall-clock	..	10,000	East—Road.
	31	61 13	67 76		Banyan tree one.		Janamaz etc.			West—River.
	32	20 24	23 64		Tamarind tree one.		Valuation Rs 310.			North—River and open space.
Total ..	3				Ritha tree one.					South—Road and open space.
					Valuation Rs. 210.					
					Nagarkhana (Double-storied).					
					Valuation Rs. 5,000.					
Bktuni ..	111	31 05	19 72	..	Open plot one.	West of the masjid.	10,000	East—Open place of masjid and road.
	112	22 03	37 72		Area 30×20 ft.					West—Open place of masjid and road.
As per	117	15 19	12 00		Valuation Rs. 200.					North—Road.
	243	01 28	05 59							South—Road.
VII. XII.	4									
Paitan ..	158	13 01	20 58	..	Neem tree one.	..	Movables.	..	77,000	East—Open place.
	159	26 11	39 44		Valuation Rs. 50.		Valuation Rs. 100.			West—Graveyard.
	210	21 31	28 28							North—Graveyard and way.
	211	10 23	15 44							South—Graveyard and river.
	173	28 38	27 44							
	188	21 09	21 44							
	189	22 17	23 44							
	174	18 17	27 44							
Karanj-khedra.	23	22 27	22 28							
	44	20 12	35 14							
	55	19 00	30 86							
Nander ..	10	17 06	12 86							
	11	13 16	16 72							
As per JB.	271	28 04	30 00							
	304	21 25	24 00							
	305	36 10	16 00							
Total ..	16									
Kaunder	40	37 32	33 34							
As per JB.	41	06 02	03 86							
Tarpimpal-wadi.	107	32 33	24 86							
Karajgaon	10	36 14	39 00							
	17	32 16	19 00							
Total	21									
Paitan ..	30	16 11	27 48	..	Neem trees three.	..	Movable property.	..	11,000	East—Street.
	34	08 01	14 58		Beri tree one.		Valuation Rs. 275.			West—Road and tahsil office.
	53	20 24	53 34		Valuation Rs. 500.					North—Public way.
	70	08 22	06 44		Well one.					South—Road.
	89	13 01	20 58		Valuation Rs. 2,000.					
	91	10 26	14 58							
Taliwadi	16	16 16	23 14							
Total ..	7									



FORM A

(See Rule 4)

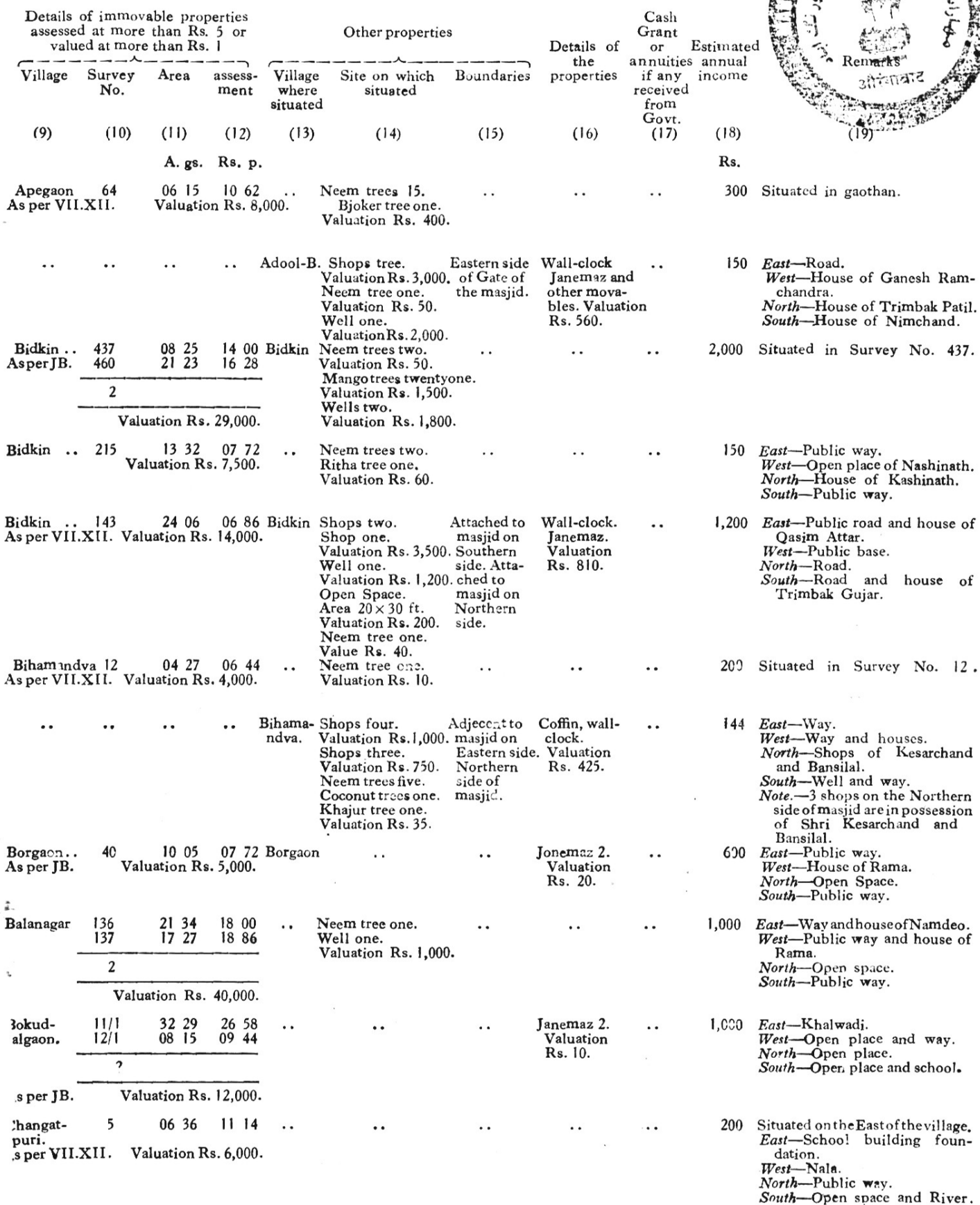
**LIST OF (SUNNI) WAKFS IN THE HYDERABAD AREA
OF THE STATE OF MAHARASHTRA**

PART "C"

[Means other than those shown in category "A" and "B" .]

District Aurangabad

Serial No. and village	Name of the Wakfs	Whether the wakf is a Shia or Sunni wakfs	Object of the wakfs	Name of the wakf	Date and year or creation of the wakf	Details of wakfs deed or deeds	Name of the mutawali
(1)	(2)	(3)	(4)	(5)	(6)	(7)	(8)
1. Apegaon ..	Dargah shah Dawal Malik Saheb and Graveyard. Area 20 gunthas. Valuation Rs. 300.	Sunni	Religious	Ack. Endt.	Not available	M. No. 20081 of 28th Shaban 1300-Hijri.	Sk. Rahim Sk. Imam
2. Adool-Bujurg.	Masjid, Religious School and Ashoorkhana. Area 65×60 ft. Valuation Rs. 10,000.	Do.	Do.	Do.	Do.	Not available	Muslim Panch Managing.
3. Bidkin ..	Dargah Nizamuddin Masjid and Graves. Area 1 acre 32 gunthas. Valuation Rs. 3,000.	Do.	Do.	Do.	Do.	Do.	Azeemuddin s/o Ali muddin, r/o Bidkin.
4. Do. ..	Masjid (dilapidated) mohalla Halimpura. Area 42×30 ft. Valuation Rs. 700.	Do.	Do.	Do.	Do.	Do.	Muslim Panch Managing.
5. Do. ..	Jame Masjid Area 65×65 ft. Valuation Rs. 20,000.	Do.	Do.	Do.	Do.	M. No. 1344, 31st Amardad 1299-Fasli.	Smt. Zeemat Bee Syed Mohiuddin, r/o Bidkin.
6. Bihamandva ..	Graveyard and masjid (dilapidated). Area 10 gunthas. Valuation Rs. 1,000.	Do.	Do.	Do.	Do.	M. No. 2162, 3rd Dai. 1336 Fasli.	Shri Dada Miyan Ameerullah.
7. Do. ..	Jame masjid and Grave Mastan Shah Wali. Area 50×60 ft. Valuation Rs. 10,000.	Do.	Do.	Do.	Do.	Not available	Muslim Panch Managing.
8. Boargaon ..	Masjid Area 22×15 ft. Valuation Rs. 700.	Do.	Do.	Do.	Do.	M. No. 24377, 12th Shaban 1301-Hijri.	FatruShah S/o Hussain Shah, r/o Boargaon.
9. Balangar ..	Jame masjid and Dargah Syed Mushtaq Saheb. Area 56×32, 45×36 fts. Valuation Rs. 6,000.	Do.	Do.	Do.	Do.	Not available	Mohd. Abdul Rahman s/o Sk. Lal.
10. Bokudjalgaon	Masjid and Graveyard Area 110×70 ft. Valuation Rs. 2,500.	..	Do.	Do.	Do.	Do.	Syed Papa bhai Syed Ratan bhai, resident of Bokud Jalgaon.
11. Changatpuri ..	Dargah Sk. Farid Saheb Area 75×75 ft. Valuation Rs. 1,200.	..	Do.	Do.	Do.	M. No. 21930. 11th Safar. 1301-Hijri.	Shri Gulab bhai Dada-bhai, r/o Changatpuri.



District Aurangabad

Serial No. and village	Name of the wakfs	Whether the wakf is a shia Or sunni wakfs	Object of the wakfs	Name of the wakf	Date and year of creation of the wakf	Details of wakfs deed or deeds	Name of the mutawalli
(1)	(2)	(3)	(4)	(5)	(6)	(7)	(8)
12. Chitegaon ..	Dargah Syed Sadat .. Area 45×40 ft. Valuation Rs. 800.	.. Sunni	Religious	Ack. Endt.	Not available	M. No. 25983 of 12th Ziqad 1301-Hijri.	Phattu son of Amir khan khan.
13. Dhorkingaon	Dargah Raja Bag Sawar along-with Ashoorkhana Naqarkhana and graveyard. Area 206×106 ft. Valuation Rs. 5,000.	Do.	Do.	Do.	Do.	M. No. 26505 of 6th Zillaj. 1301-Hijri.	Shri Chandkhan Naja-khan, r/o Dhorkingaon, taluka Paithan.
14. Do. ..	Masjid and Graveyard Area 320×145 ft. Valuation Rs. 3,000.	.. Do.	Do.	Do.	Do.	M. No. 28631 of 21st Rabiussani 1302-Hijri.	Ibrahim Jamal Shah Fakir. r/o Dhorkingaon.
15. Do. ..	Masjid .. Area 60×50 ft. Valuation Rs. 8,000.	.. Do.	Do.	Do.	Do.	M. No. 28613 of 21st Rabiussani 1302-Hijri.	Sk. Dagdu Sk. Imam r/o Dhorkin.
16. Dhakaphal ..	Masjid .. Area 180×150 ft. Valuation Rs. 2,400.	.. Do.	Do.	Do.	Do.	M. No. 22745 of 26th Rabiussani 1301-Hijri.	Bijakan Shahabuddin mulla.
17. Dera ..	Grave Gaibi Saheb .. Area 1 guntha. Valuation Rs. 50.	.. Do.	Do.	Do.	Do.	M. No. 19571 of 19th Rajab 1300-Hijri.	Bhadur khan Saheb khan.
18. Dhangaon ..	Dargah Shah Dawal and Graveyard. Area 50×50 ft. Valuation Rs. 250.	Do.	Do.	Do.	Do.	M. No. 23164 of 25th Jamadiul-awal 1301-Hijri.	Bhikan shah son of Bhikan shah.
19. Ektuni ..	Masjid, Takia and Graveyard Area 60×24 ft. Valuation Rs. 500.	Do.	Do.	Do.	Do.	Not available	Gulab shah Bannushah Fakir.
20. Farola ..	Masjid .. Area 24×24 ft. Valuation Rs. 700.	.. Do.	Do.	Do.	Do.	M. No. 30250 of 19th Jamadiul-awal 1303-Hijri.	Wazir khan Sardar khan.
21. Gadhegaon-Gangapur.	Masjid .. Area 16×12 ft. Valuation Rs. 50.	.. Do.	Do.	Do.	Do.	Not available	Gafoor shah Maqboo. shah.
22. Hiradpuri ..	Dargah Jan peer and Grave shah wali. Area 50×50 ft. Valuation Rs. 200.	Do.	Do.	Do.	Do.	Do.	Syed Dada Syed Rahin





Details of immovable properties assessed at more than Rs. 5 or valued at more than Re. 1				Other properties			Details of the properties	Cash Grant or annuities if any received from Govt.	Estimated annual income	Remarks
Village	Survey No.	Area	Assessment	Village where situated	Site on which situated	Boundaries				
(9)	(10)	(11)	(12)	(13)	(14)	(15)	(16)	(17)	(18)	(19)
		A. gs.	Rs. p.						Rs.	
Chitegaon	37	21 31	15 44	Chitegaon	Neem trees two.	1,000	East—Land of Rambhau Kishan. West—Paithan Road. North—Open space. South—Open space.
As per VII.XII. Valuation Rs. 25,000.					Valuation Rs. 60.					
Dhorkin-gaon.	108	17 17	06 44	4,920	East—Nala. West—Road and village locality North—Open land. South—Cart track.
Dhangaon	170	40 11	53 14							
	15	02 16	03 44							
	18	04 23	06 86							
Katur ..	52	20 09	34 28							
	73	15 14	27 44							
6										
As per VII.XII. Valuation Rs. 60,000.										
Dhorkin-gaon.	1	02 20	08 11	1,000	Situated in Survey No. 1 at North of the village. Note.—Some portion of land from Survey No. 255 admeasuring 4 acres is purchased by the Government for construction of labour colony.
	244	13 13	11 14							
2										
As per VII.XII. Valuation Rs. 20,000.										
..	193	26 29	14 58	4,000	East—Public way. West—Public way. North—Lane and shop of Shri Mohammad. South—Public way. Note.—Survey No. 257 is in possession of Shri Bapu son of Mansingh illegally.
	194	16 06	10 30							
	267	08 24	03 86							
3										
Valuation Rs. 50,000.										
Dhakephal	152	10 25	04 72	..	Neem tree one and small trees.	400	East—Public way. West—Graveyard and way. North—Open place. South—Grave and public way.
As per JB. Valuation Rs. 3,000.					Valuation Rs. 50.					
Dera ..	82	17 16	11 14	300	Situated in the field of Vithal Rambhau.
As per JB. Valuation Rs. 8,000.										
Dhangaon	3	04 12	03 00	1,000	Situated on East of the village in Survey No. 3.
	4	02 25	00 64							
	68	16 27	12 86							
3										
As per & II.XII. Valuation Rs. 30,000.										
Ektuni ..	125	04 06	13 30	Ektuni	Well one.	500	Situated in Survey No. 125.
As per VII.XII. Valuation Rs. 6,000.					Valuation Rs. 2,000.					
Farola ..	5	06 14	11 14	100	Situated in middle of the village. East—Public way. West—Public way. North—Public way and house of Vithoba Amruta. South—Public way and house of Laxman Asru.
As per VII.XII. Valuation Rs. 4,000.										
Gadhegaon	27	15 00	23 16	100	Situated at North of the village near the Maroti Mandir. East—Public way. West—Public way. North—Public way and Temple. South—Public way.
As per VII.XII. Valuation Rs. 15,000.										
Hiradpuri	91	05 31	05 15	..	Neem trees three.	500	Situated in Survey No. 91.
Valuation Rs. 2,000.					Valuation Rs. 200.					

District Aurangabad


Serial No. and village	Name of the Wakfs	Whether the wakf is a Shia or Sunni wakfs	Object of the wakfs	Name of the wakf	Date and year of creation of the wakf	Date of wakf deed or date of the mastawalli deed	Name of the mastawalli
(1)	(2)	(3)	(4)	(5)	(6)	(7)	(8)
23. Harsi Kd. ..	Dargah Hazrath Syed Ban Bade shah saheb, graveyard and masjid (open space). Area 60×62 ft. Valuation Rs. 400.	Sunni	Religious	Ack. Endt.	Not available	M No. 26475 of 14th Zilhaj 1301-Hijri.	Fatema Bi w/o Karim khan, r/o Harsi Kd.
24. Isarwadi ..	Masjid Area 40×25 ft. Valuation Rs. 2,000.	Do	Do.	Do.	Do.	Not available	Qazi Mohd. Amanullah r/o Paithan.
25. Katpur ..	Masjid Area 20×15 ft. Valuation Rs. 150.	Do.	Do.	Do.	Do.	Do.	Mannu bhai Dagdu-bhai, r/o Muddalwadi.
26. Kaunder ..	Masjid (dilapidated) and Graveyard. Area 200×125. Valuation Rs. 1,000.	Dargah Do.	Do.	Do.	Do.	M No. 30237 of 19th Jamadiul awal 1303-Hijri.	Kasam Babamiyan, r/o Paithan.
27. Khutub Kheda	Grave Naser Jung Area 20×20 ft. Valuation Rs. 150.	Do	Do.	Do.	Do.	M No. 1329 of 31st Khurdad 1299 Fasli.	Phatru Bhai. ..
28. Kolibodkha ..	Dargah Jait Peer Area 30×30 ft. Valuation Rs. 100.	Do.	Do.	Do.	Do.	Not available	Sk. Ahmed Bapuji, Abdul Chandu shah and others.
29. Lohgaon Bk.	Masjid Area 25×20 ft. Valuation Rs. 6,000.	Do.	Do.	Do.	Do.	M No. 23044 of 16th Jama-diulwal. 1301-Hijri.	Sk. Rasool Sk. Kadu, r/o Lohgaon.
30. Mulaniwadgaon	Masjid Area 90×75 ft. Valuation Rs. 4,000.	Do.	Do.	Do.	Do.	M No. 26366 of 2nd Zilhaj, 1301 Hijri.	Dada Miyan son of Papa miyan, r/o Mharda.
31. Mharola ..	Masjid Area 40×26 ft. Valuation Rs. 4,000.	Do.	Do.	Do.	Do.	M No. 1824 of 17th Bahman, 1303 Fasli.	Dada Miyan son of Papa Miyan, r/o Mharola.
32. Mudalwadi ..	Masjid and Dargah Syed Sadat Area 20×15 and 40×30 fts. Valuation Rs. 450.	Do.	Do.	Do.	Do.	Not available	Shri Sk. Chand son of Sk. Amir.
33. Nilajgaon ..	Dargah Dawal Malik and graveyard. Area 4 guntas. Valuation Rs. 2,000.	Do.	Do.	Do.	Do.	M No. 22145 of 3rd Rahiul-lawal. 1301-Hijri.	Dada Chandu Bhai and others.
34. Do. ..	Dargah Bangali Bunwa and graveyard. Area 2 guntas. Valuation Rs. 2,000.	Do.	Do.	Do.	Do.	M No. 30170 of 18th Jama-diussani. 1303-Hijri.	Smt. Kundan Bi w/o Mastan.
35. Nandalgaon	Masjid and Chilla Maola Ali Near Hanuman Mandir. Area 45×66 ft. Valuation Rs. 2,000.	Do.	Do.	Do.	Do.	M No. 1506 of 30th Aban. 1300-Fasli.	Syed Sultan shah. ..





Details of immovable properties assessed at more than Rs. 5 or valued at more than Re. 1				Other properties			Details of the properties	Cash Grant or annuities if any received from Govt.	Estimated annual income	Remarks
Village	Survey No.	Area	assessment	Village where situated	Site on which situated	Boundaries				
(9)	(10)	(11)	(12)	(13)	(14)	(15)	(16)	(17)	(18)	(19)
		A. gs.	Rs. p.						Rs.	
Harsi Kd.	13	18 16	12 75	Harsi-Kh.	Neem trees four.	500	Situated in the West-South of the temple Hanuman.
		Valuation Rs. 7,000.			Valuation Rs. 150.					
Isarwadi	56	31 22	15 24	1,025	East—Public way.
	61	27 37	20 58		West—Open place and Khalla of Mohuaji.
	62	28 15	17 14		North—House of Lalgir Sidgir.
Total ..	3									South—Open place.
As per JB.		Valuation Rs. 75,000.								
Katpur ..	65	07 28	06 44		Situated on East of the village.
As per JII.		Valuation Rs. 6,000.								The inami land is sub-merged under the project of Jaikwadi.
Kaunder	1	08 33	11 14	..	Neem trees 8.	200	Situated on the bank of river.
As per VII.XII.		Valuation Rs. 8,000.			Valuation R. 200.					
Khutub Kheda	85	16 15	18 86	100	Situated in Gairan.
As per VII.XII.		Valuation Rs. 5,000.								East—Path way and agricultural land of Hustahasan.
										West—Cart way to Bihai Mandva.
										North—Open space.
										South—Open space.
Koli-Bodkha.	162	11 25	12 00	Koli-bodkha.	Banyan tree one.	..	Gilaf etc.	..	400	Situated in Survey No. 169.
As per VII.XII.		Valuation Rs. 10,000.			Babool tree one.		Valuation Rs. 15.			
					Valuation Rs. 50.					
Lohgaon	20	22 34	26 58	1,200	East—Road.
As per JB.		Valuation Rs. 20,000.								West—House of Samad.
										North—Way to house.
										South—House of Abdul Sam ad.
Malari-wadegon.	74	27 30	24 86	..	Neem tree one	..	Janemaz.	..	500	East—Public way.
As per JB.		Valuation Rs. 25,000.			Valuation Rs. 50.		Valuation Rs. 50.			West—House of Madhav.
										North—House of Shri Balabhau Malhari.
										South—Public way.
Maharola	42	17 22	15 44	..	Neem tree one.	400	East—Public way.
As per VII.XII.		Valuation Rs. 9,000.			Valuation Rs. 25.					West—House of Sk. Gafoor.
					Well one.					North—Public way.
					Valuation Rs. 1,500.					South—House of Sk. Chand.
Mudalwadi	17	16 27	18 86	2,000	East—Open place and house of Maruti.
	71	48 10	35 14		West—Public way.
Total ..	2									North—House of Shankar Hathaji.
As per JB.		Valuation Rs. 6,000.								South—Public way.
Nilajgaon	17	04 30	05 56	100	Situated in Survey No. 17 near Dargah Bua Bangali.
As per VII.XII.		Valuation Rs. 4,000.								
Do.	173	07 10	06 75	Nilaj-gaon.	Tamarind tree.	100	Situated in Survey No. 173.
As per VII.XII.		Valuation Rs. 3,000.			Valuation Rs. 50.					North of the village.
					Well one.					
					Valuation Rs. 1,200.					
Nandalgaon	69	20 19	21 14	Nandal-gaon.	Neem tree.	..	Janemaz.	..	400	East—.
As per JB.		Valuation Rs. 13,000.			Valuation Rs. 40.		Valuation Rs. 10.			West—.
										North—.
										South—.

District Aurangabad



Serial No. and village	Name of the Wakfs	Whether the wakf is a shia or sunni wakfs	Object of the wakfs	Name of the wakf	Date and year of creation of the wakf	Details of wakf deed or records	Name of the mutawalli
(1)	(2)	(3)	(4)	(5)	(6)	(7)	(8)
36. Paithan	.. Ashoorkhana Bagban Area 16×9 ft. Valuation Rs. 500. Sunni	Religious	Ack. Endt.	Not available	Not available	Muslim Panch Managing.
37. Do.	.. Ashoorkhana Poorbanchod Area 33×17 ft. Valuation Rs. 4,000.	.. Do.	Do.	Do.	Do.	Do.	Do.
38. Do.	.. Dargah Rasool shah miyan Takia, graveyard and Nagar- khana. Area 100×100 ft. Valuation Rs. 7,600.	.. Do.	Do.	Do.	Do.	Do.	Do.
39. Do.	.. Masjid Koldikash, Dargah and graveyard. Mohalla Khut. Area 100×75 ft. Valuation Rs. 8,000.	.. Do.	Do.	Do.	Do.	M. No. 21929 of 11th Safar. 1301-Hijri.	Abdul Razak Mohd. Ismail.
40. Do.	.. Masjid chowk alongwith Ashoorkhana (diapidated) Area 70×50 ft. Valuation Rs. 10,000	.. Do.	Do.	Do.	Do.	Not available	Shri Ibrahim khan son of Akbarkhan r/o Paithan.
41. Do.	.. Masjid Gazipura Area 60×60 ft. Valuation Rs. 2,000. Do.	Do.	Do.	Do.	M. No. 23168 25th Jamadi- ulawal 1301- Hijri.	Smt. Aziz Bi Raj Mohammed and others.
42. Do.	.. Masjid Sardar Baig Dargah Masoomuddin Saheb. Dargah Qadri Saheb and Graveyard. Area 115×105 ft. Valuation Rs. 9,000.	.. Do.	Do.	Do.	Do.	Not available	Smt. Sakina Bi wife of Qurban baig and others.
43. Do.	.. Masjid Sat Syed and graves. Mohalla Durakwadi. Area 54×39 ft. Valuation Rs. 5,500.	.. Do.	Do.	Do.	Do.	M. No. 1100 of 24th Amar- dad 1297- Fasli.	Shri Bano Miyanson of Fateh Mohammed, resident of Narala.
44. Do.	.. Masjid Mohalla Nath galli. Dhor Darwaza. Area 30×20 ft. Valuation Rs. 1,600.	.. Do.	Do.	Do.	Do.	Not available	Abdul Rahman Sk.Lal Noor Mohammed, re- sident of Balanagar, Tq. Paithan.
45. Do.	.. Graveyard Ashoorkhana. Masjid Kardi Mohalla. Area 80×50 ft. Valuation Rs. 20,000.	.. Do.	Do.	Do.	Do.	Do.	Muslim panch mana- ging.

Details of immovable properties assessed at more than Rs. 5 or valued at more than Re. 1

Other properties

Cash Grant or annuities if any received from Govt.

Estimated annual income

Remarks



Village	Survey No.	Area	assessment	Village where situated	Site on which situated	Boundaries	Details of the properties	Cash Grant or annuities if any received from Govt.	Estimated annual income	Remarks
(9)	(10)	(11)	(12)	(13)	(14)	(15)	(16)	(17)	(18)	(19)
		A. gs.	Rs. p.					Rs.		
..	Room one. Attached to Area one khan. the Wakf on Valuation Rs. 200. Eastern side.		Rs. 144.	East—Roads. West—Road. North—House. South—Shop.
..	Room one and East of Wakf open space. Area 32×33 ft. Valuation Rs. 400.		Rs. 120.	East—Road. West—Open place. North—Talima. South—Way.
..	Paithan	Room one, House one. Valuation Rs. 1,000. Open place. Valuation Rs. 400. Gondan tree one. Neem tree one. Valuation Rs. 100.	Adjacent to Takia and adjacent to the gate of Dargah.	Rs. 96.	East—Houses. West—Street. North—Houses. South—Road.
Diyanat-pur as per JB.	8	07-22	07-28	Rs. 300.	East—House of Khaja Hussain. West—Way. North—Grave Yard. South—Way.
Paithan	59	08-30	14-58	..	Trees three. Valuation Rs. 300.	..	Movables. Valuation Rs. 110.	..	Rs. 4,000.	East—Road. West—Houses of others. North—Open place. South—Way.
	64	29-39	49-72							
	69	07-21	12-86							
	315	08-22	14-58							
Total	..	4								
As per VII-XII. Valuation Rs. 70,000.										
Paithan	277	30-00	50-58	..	Trees two. Valuation Rs. 200.	Rs. 750	East—Open land and Masjid. West—Lane and house. North—Open land of Masjid. South—Open land of Masjid.
As per VII-XII. Valuation Rs. 40,000.										
Paithan	319	07-04	12-00	..	Well one. Valuation Rs. 2,000. Tamarind tree one. Neem tree one. Valuation Rs. 200.	..	Movables. Valuation Rs. 75.	..	Rs. 1,800.	East—Street. West—Public way. North—Open place. South—Road.
	314	10-00	18-00							
	322	12-20	18-00							
Total	..	3								
As per VI-XII. Valuation Rs. 38,000.										
Narala	6	16-02	26-56	Movables. Valuation Rs. 35.	..	Rs. 700.	East—Way. West—House of Teli. North—Open place. South—Public way.
As per JB.										
Dhangaon	13	21-16	38-58	Rs. 4,000.	East—Wall of Ashoorkhana. West—House. North—Way. South—House.
	16	18-02	32-58							
Total	..	2								
As per JB. Valuation Rs. 80,000.										
..	Room one. Valuation Rs. 300. Open plot 2 gunthas. Valuation Rs. 200. Neem trees two. Valuation Rs. 35. Nagarkhana. Valuation Rs. 300. House one. Valuation Rs. 300.	..	Wall-clock. Janemaz. Valuation Rs. 120	..	Rs. 120	East—Public way. West—Road. North—Open space and house. South—Way and house of Mahboob.

District Aurangabad



Serial No. and village	Name of the Wakfs	Whether the wakf is a shia or sunni wakfs	Object of the wakfs	Name of the wakf	Date and year or creation of the wakf	Details of wakfs deed or deeds	Name of the Mufti
(1)	(2)	(3)	(4)	(5)	(6)	(7)	
46. Paithan	Masjid Bakar Qasaban and Chilla Jan Peer Saheb. Area 37×19 ft. Valuation Rs. 5,060.	Sunni	Religious	Ack. Endt.	Not available	M. No. 30388 of 7th Jama-diussani-1303-Hijri.	Syed Mohiuddin Syed Zahiruddin.
47. Do.	Masjid-e-pillu Area 60×60 ft. Valuation Rs. 5,000.	Do.	Do.	Do.	Do.	Not available	Muslim panch Mana-ging.
48. Do.	Masjid Bagban, Bazar lane. Area 40×40 ft. Valuation Rs. 3,000.	Do.	Do.	Do.	Do.	Do.	Moti Bhai son of Raj Mohammed.
49. Do.	Masjid and Graveyard Area 150×150 ft. Valuation Rs. 500.	Do.	Do.	Badshah Ahmadshah Gazi Abdul Nabi.	Do.	M. No. 1116 Hijri.	Shri Syed Hussain Syed Gafoor, resident of Paithan.
50. Do.	Masjid Koat Graveyard and Ashurkhana. Area 130×100 ft. Valuation Rs. 12,000.	Do.	Do.	Ack. Endt.	Do.	487 26-10-1296 Fasli.	Syed Hussain Sayed Gafoor, resident of Paithan.
51. Do.	Masjid Shahajanpura Area 20×15 ft. Valuation Rs. 2,000.	Do.	Do.	Do.	Do.	M. No. 14048 7th Rajab 1299-Hijri.	Shri Farid Shah Gulzar Shah and Hussain Shah Rahim Shah.
52. Do.	Masjid Mukeri Area 20×15 ft. Valuation Rs. 2,000.	Do.	Do.	Do.	Do.	Not available	Hidayat Ali Amir Ali.
53. Do.	Masjid Mukeri Bagban Area 75×25 ft. Valuation Rs. 5,000.	Do.	Do.	Do.	Do.	M. No. 57 of 4-4-1296 Fasli.	Shri Rahimkhan Be-lekhan.
54. Pachod Bk.	Masjid and Graveyard Areas 40×27 & 27×27 fts. Valuation Rs. 10,000.	Do.	Do.	Do.	Do.	Not available	Shri Baba shah son of Ibrahim shah, resident of Pachod Bk.



Details of immovable properties assessed at more than Rs. 5 or valued at more than Re. 1				Other properties			Details of the properties	Cash Grant or annuities if any received from Govt.	Estimated annual income	Remarks
Village	Survey No.	Area	assessment	Village where situated	Site on which situated	Boundaries				
(9)	(10)	(11)	(12)	(13)	(14)	(15)	(16)	(17)	(18)	(19)
		A. gs.	Rs. P.						Rs.	
Kautgaon	21	09-36	..	Paithan	Neem tree one. Valuation Rs. 20.	..	Movables Valuation Rs. 80.	..	200.	East—Open place and Ashoor-khana. West—Open place and way. North—Way. South—Way.
As per JB.			Valuation Rs. 7,000.							
..	Room one. Malgies six. Valuation Rs. 10,000. Well one. Valuation Rs. 2,000.	Southern side of Masjid. Western side of Masjid.	Movables. Valuation Rs. 400.	..	300.	East—Way. West—Road. North—House. South—House.
..	Shops four. Room one, (store) Valuation Rs. 8,000. Open space. Area 20 × 15 ft. Valuation Rs. 100. Neem tree one. Valuation Rs. 10.	Situated under the Masjid.	Movables. Valuation Rs. 80.	..	600.	East—Road. West—Open place. North—House of Shahu Attar. South—Shops of Bhandari.
..	4 Bigha land for gardening. Well one. Valuation Rs. 2,000 Neem trees two. Valuation Rs. 100. Open space. Valuation Rs. 200.	240.	East—Way and High School. West—Road. North—Way and Police Station. South—Way and Daulatbad Gate.
Paithan	228	03-34	07-28	..	Well one. Valuation Rs. 2,000.	3,500.	East—Open place. West—Way. North—Open place. South—Way.
Khamjalgaon.	56	01-27	01-05	Note.—Inam lands pertaining to Masjid Kot Paithan are also ment for Dargah Raja Bash Sawar at Khamjalgaon under M.No.487 Dt. 16th aban 1296-Fasli, which is taken in Part-A and the Inam lands are taken with Masjid Kot, Paithan.
Patagaon	124	06-02	04-28
Kathpur	52	24-02	34-28
Uchagaon	73	15-35	27-44
	73	31-07	41-14
	74	00-08	00-21
Total ..	8									
										Valuation Rs. 65,000.
Paithan ..	324	04 05	04 72	East—Way. West—House of others. North—Street. South—Street.
As per VII—XII.			Valuation Rs. 8,000.							
..	22	09 24	15 44	Coffin. Valuation Rs. 50.	..	1,000	East—Open place of masjid and Dargah. West—Open place. North—Way. South—Open place.
	218	02 33	04 72
Total ..	2	11 57	20 16							
										Valuation Rs. 20,000.
Kausgaon	2	05 27	07 50	..	Shops two bearing In front of Nos. M.Nos. masjid. 1236 and 37. Valuation Rs. 20,000.	Janemaz. Valuation Rs. 135.	1,200	East—Road. West—Road. North—Open place of masjid and shops. South—Shops.
As per VII—XII.			Valuation Rs. 5,000.							
Pachod Bk.	40	01 24	02 36	Pachod Bk.	House and shop. Area 20 × 30 ft. Valuation Rs. 200. Well one. Valuation Rs. 5,000.	..	Wall-clock. coffin etc. Rs. 375.	..	1,800	Situated in Survey No. 40.
As per VII—XII.			Valuation Rs. 3,000.							

District Aurangabad



Serial No. and village	Name of the Wakfs	Whether the wakf is a shia or sunni wakfs	Object of the wakfs	Name of the wakf	Date and year or creation of the wakf	Details of wakfs deed or deed	Name of the mutawalli
(1)	(2)	(3)	(4)	(5)	(6)	(7)	
55. Pimpalwadi ..	Dargah Shah Dawal & Sarai Area 40×25 & 50×15 fts. respectively. Valuation Rs. 10,000.	Sunni	Religious	Ack. Endt.	Not available	Not available	Bhora Khan Habib Bhai.
56. Parvandi ..	Masjid. (dilapidated) Area 55×50 ft. Valuation Rs. 2,000.	.. Do.	Do.	Do.	Do.	23164 1303 Fasli.	Bhikan Shah Hussain Shah.
57. Rajangaon ..	Masjid Area 65×50 ft. Valuation Rs. 2,000.	.. Do.	Do.	Do.	Do.	Not available	Bhikan shah Madar shah Fakir.
57-A. Rajangaon-Khuri.	Dargah shah Sikanderwali Sarai and Naqarkhana. Area 3 acres 18 gunthas. Valuation Rs. 29,000.	Do.	Do.	Do.	Do.	Do.	Sk. Hussain r/o Ran-jangaon Khuri.
58. Do. ..	Masjid Area 50×50 ft. Valuation Rs. 300.	.. Do.	Do.	Do.	Do.	Do.	Syed Hussain S/o Syed Amir r/o Ran-jangaon khuri.
59. Solnapur ..	Masjid Area 55×21 ft. Valuation Rs. 2,500.	.. Do.	Do.	Do.	Do.	M. No. 492 of 29-12-1296-Fasli.	Lal Miyan Taj Bhai. Azimuddin Sharee-fuddin.
60. Do. ..	Takia .. Area 57×30 ft. Valuation Rs. 300.	.. Do.	Do.	Do.	Do.	M. No. 24961 of 18th Ramzan, 1301-Hijri.	Jani Miyan Karim Ali. r/o Solnapur.
61. Sevta ..	Masjid Area 50×34 ft. Valuation Rs. 3,000.	.. Do.	Do.	Do.	Do.	M. No. 1588 of 31st Teer. 1301-Fasli.	Amir Bhai Shabu Bhai.
62. Salwadgaon ..	Dargah Qasim Baba and Graveyard. Area 50×25 ft. Valuation Rs. 500.	Do.	Do.	Do.	Do.	Not available	Fatema Bi w/o Dagdu.
63. Sonwadi Bk.	Dargah Shahinsha Wali and Masjid and Graveyard. Area 30×30 ft. Valuation Rs. 100.	Do.	Do.	Do.	Do.	M. No. 30293 of 25th Jamadiul awal. 1303-Hijri.	Gulam Mohammad Syed Masum.
64. Tandulwadi	Masjid Area 30×15 ft. Valuation Rs. 1,500.	.. Do.	Do.	Do.	Do.	Not available	Shri Niyamat Jan-mohammad.
65. Thergaon ..	Masjid Area 35×38 ft. Valuation Rs. 4,000.	.. Do.	Do.	Do.	Do.	Do.	Syed Lal Syed Biban Bhai.



Details of immovable properties assessed at more than Rs. 5 or valued at more than Re. 1				Other properties			Details of the properties	Cash Grant or annuities if any received from Govt. (17)	Estimated annual income (18)	Remarks (19)
Village	Survey No.	Area	assessment	Village where situated	Site on which situated	Boundaries				
(9)	(10)	(11)	(12)	(13)	(14)	(15)	(16)	(17)	(18)	(19)
		A. gs.	Rs. p.						Rs.	
Pimpalwadi 78 As per VII.XII.		11 33	19 72	..	Tamarind tree one. Neem trees twelve. Valuation Rs. 1,000.	1,000	Situated in Survey No. 78.
Parvandi 15		14 26	07 72	..	Neem tree one. Valuation Rs. 50.	..	Coffin and Mats. Valuation Rs. 30.	..	2,000	East—Way to Kadethan. West—House of Laxman Sutar. North—Open space and park. South—Way and house of Shakerkhan.
Rajangaon 117 Danga As per VII.XII.		04 28	05 14	Rajangaon Well one. Danga Valuation Rs. 1,000. Neem tree one. Valuation Rs. 100.	..	Janemaz. Carpets etc. Valuation Rs. 135.	1,500	East—House of Sami Bhikan Patel. West—Way and house of Rashid Saheb. North—House of Doolan Bi Wazirshah. South—Dilapidated Ashoorkhana.
Dhanori 120 Bk. tq. G'pur. As per JB.		08 33	14 57	Rajangaon Well one. Khuri Valuation Rs. 800. Tamarind trees six. Neem tree one. Valuation Rs. 400.	..	Petromax. Nagara etc. Valuation Rs. 445.	400	East—Way to Sendurwada. West—Survey No. 183 and river. North—River. South—Survey No. 185.
Rajangaon 127 Khuri.		09 38	15 42	Do.	Well one. Valuation Rs. 6,000.	1,600	East—Public way. West—House of Shri Syed Hussain.
Sekta .. 26		08 39	04 28		Neem tree one. Gondin tree one. Valuation Rs. 100.	North—House of Shri Pandu Bala. South—Public way.
Total .. 2										
As per JB.					Valuation Rs. 8,000.					
Solnapur 28		45 22	26 58	Mats 3. Valuation Rs. 15.	..	1,500	East—Open place. West—Public way. North—Takia. South—Public way.
110		25 30	35 14							
113		19 11	22 28							
114		12 19	18 00							
Total .. 4										
As per JB.					Valuation Rs. 70,000.					
.. 135		02 38	06 86	200	East—Public way. West—House of Shri Vithal Mali. North—House of Shri Baburao Mali. South—Masjid.
150		02 07	03 00							
Total .. 3										
					Valuation Rs. 6,000.					
Shewta .. 18		30 02	20 68	..	Kawit tree one. Valuation Rs. 20.	..	Janemaz. 3. Valuation Rs. 30.	..	200	East—Public way. West—Primary School. North—Way. South—House of Amir bhai.
As per JB.					Valuation Rs. 15,000.					
Salwadgaon 40		12 36	15 44	800	East—Survey No. 1. West—Gaathan. North—Survey No. 1. South—Way to Bihamandva.
As per VII—XII.					Valuation Rs. 6,000.					
Sonwadi Bk. 33		24 12	25 72	..	Neem tree one. Tamarind tree one. Valuation Rs. 100.	..	Janemaz. Lamp. .. Galaf etc. Valuation Rs. 100.	..	500	Situated towards West of the village near Maroti Mandir.
As per JB.					Valuation Rs. 12,000.					
Tandulwadi 39		13 15	14 58	Janemaz. Carpets. Valuation Rs. 60.	..	2,000	East—Way. West—Way. North—Way. South—Way.
119		12 25	18 00							
Total .. 2										
					Valuation Rs. 26,000.					
Thergaon 115		14 37	19 70	..	Neem tree one. Valuation Rs. 20.	..	Janemaz. Valuation Rs. 50.	..	1,000	East—Open land and road. West—Open land and way. North—House of Mutawalli. South—Road and open land.
As per JB.					Valuation Rs. 20,000.					

District Aurangabad



Serial No. and village	Name of the Wakfs	Cash or other income received from Govt.	Whether the wakf is a Shia or Sunni wakfs	Object of the wakfs	Name of the wakf	Date and year of creation of the wakf	Details of wakfs deed or deeds	Name of the mutawalli
(1)	(2)	(3)	(4)	(5)	(6)	(7)	(8)	(9)
66. Taru-Pimpalgaon.	Masjid Area 53x26 ft. Valuation Rs. 4,000.	..	Sunni	Religious	Ack. Endt.	Not available	Not available	Biban Jalal Bhai
67. Tandulwadi.	Masjid Area 40x25 ft. Valuation Rs. 1,000.	..	Do.	Do.	Do.	Do.	Do.	Dagdu Budhan Bha
68. Wadwadi.	Masjid Area 28x22 ft. Valuation Rs. 1,000.	..	Do.	Do.	Do.	Do.	M. No. 21931 of 11th Safar. 1301-Hijri.	Sardar Bi Faqrudin, r/o Wadwadi.
69. Wadwadi.	Public place.
70. Wadwadi.	Public place.
71. Wadwadi.	Public place.
72. Wadwadi.	Public place.
73. Wadwadi.	Public place.
74. Wadwadi.	Public place.
75. Wadwadi.	Public place.
76. Wadwadi.	Public place.
77. Wadwadi.	Public place.
78. Wadwadi.	Public place.
79. Wadwadi.	Public place.
80. Wadwadi.	Public place.
81. Wadwadi.	Public place.
82. Wadwadi.	Public place.
83. Wadwadi.	Public place.
84. Wadwadi.	Public place.
85. Wadwadi.	Public place.
86. Wadwadi.	Public place.
87. Wadwadi.	Public place.
88. Wadwadi.	Public place.
89. Wadwadi.	Public place.
90. Wadwadi.	Public place.
91. Wadwadi.	Public place.
92. Wadwadi.	Public place.
93. Wadwadi.	Public place.
94. Wadwadi.	Public place.
95. Wadwadi.	Public place.
96. Wadwadi.	Public place.
97. Wadwadi.	Public place.
98. Wadwadi.	Public place.
99. Wadwadi.	Public place.
100. Wadwadi.	Public place.

Details of immovable properties assessed at more than Rs. 5 or valued at more than Re. 1				Other properties			Details of the properties	Cash Grant or annuities if any received from Govt.	Estimated annual income	Remarks
Village	Survey No.	Area	Assessment	Village where situated	Site on which situated	Boundaries				
(9)	(10)	(11)	(12)	(13)	(14)	(15)	(16)	(17)	(18)	(19)
		A. gs.	Rs. p.						Rs.	
Tarupim-palwadi.	45	51 09	29 15	..	Neem tree one.	1,000	East—Open space. West—Open space. North—Open space and house of Kishan Ganpati. South—Public way.
As per JB.		Valuation Rs. 40,000.			Valuation Rs. 25.					
Tonduli	86	25 39	12 86	700	East—Public way. West—House of Ibrahim Bhai. North—House of Rasul. South—Open space.
	87	24 16	21 04							
Total ..	2									
As per JB.		Valuation Rs. 12,000.								
Wadwali	18	36 03	24 86	500	Situated in Gaothan, South of the village. East—Public way. West—Public way. North—Public way and Base. South—Public way.
	19	21 06	12 86							
	20	20 28	12 86							
	21	32 37	23 86							
Total ..	4									
As per JB.		Valuation Rs. 75,000.								



Abstract of taluka Palthan, district Aurangabad in respect of Sunni institutions



	No. of Wakfs institutions	Valuation of the main wakfs	Valuation of the immovable property			Movable	Annual income		Total
			Agricultural land	Other than agricultural land	Total		Cash grant	Others	
	(1)	(2)	(3)	(4)	(5)	(6)	(7)	(8)	(9)
		Rs.	Rs.	Rs.	Rs.	Rs.	Rs.	Rs.	Rs.
Part "A" ..	435	5,76,700	46,700	57,465	1,04,165	4,777	..	4,698	4,698
Part "B" ..	4	1,72,500	3,82,000	7,960	3,89,960	685	..	1,08,000	1,08,000
Part "C" ..	68	2,74,560	12,22,500	81,950	13,04,450	4,225	..	61,609	61,609
Total ..	507	10,23,760	16,51,200	1,47,375	17,98,575	9,687	..	1,74,307	1,74,307