



BY SECRETARY, MARATHWADA WAKF BOARD

No. WKF-MIS-4106-73.—Whereas the Government of Maharashtra under sub-section 5 (1) of section 4 of Wakf Act, 1954, has forwarded a list of Wakf properties to the Marathwada Wakf Board for publication after scrutiny;

The Marathwada Wakf Board after the scrutiny is publishing the list of Wakf under sub-section 5 (2) of section 4 of the said Act. If a dispute arises as to whether or not the property specified in the list is Wakf property or it pertains to Sunni or Shia Wakf, the Board, Mutawalli, or the person interested may institute a suit in a Civil Court as laid down in section 6 (1) within a period of one year from the date of publication of list of Wakf under sub-section (2) of section 5.

Aurangabad: The 22nd May 1973. SYED YASEEN, Secretary, Marathwada Wakf Board, Aurangabad.

FORM A


(See Rule 4)

LIST OF (SUNNI) WAKFS IN THE HYDERABAD AREA OF THE STATE OF MAHARASHTRA

PART "A"

[A Means Wakfs having no property or having property details of which would not be required to be given, i.e., Agricultural Lands assessed at less than Rs. 5 p. a. or other Immovable Properties valued at Re. 1 or less.]

District Aurangabad



Serial No. and village	Name of the Wakfs	Whether the wakf is a Shia or Sunni wakfs	Object of the wakfs	Name of the wakf	Date and year of creation of the wakf	Details of wakfs deed or deeds	Name of the manager
(1)	(2)	(3)	(4)	(5)	(6)	(7)	(8)
1. Akhatwada ..	Chilla Peer .. Area 10×10 ft. Valuation Rs. 15.	.. Sunni	Religious	Ack. Endt.	Not available	Not available	Muslim Panch Manag- ing.
2. Do. ..	Grave Peer .. Area 15×10 ft. Valuation Rs. 25.	.. Do.	Do.	Do.	Do.	Do.	Do.
3. Abdullahpur ..	Chilla Zarzari Zar Baskh .. Area one guntha. Valuation Rs. 15.	.. Do.	Do.	Do.	Do.	Do.	Do.
4. Bhadji ..	Chilla Peer .. Area 10×10 ft. Valuation Rs. 10.	.. Do.	Do.	Do.	Do.	Do.	Do.
5. Do. ..	Graveyard .. Area 3 gunthas. Valuation Rs. 150.	.. Do.	Do.	Do.	Do.	Do.	Do.
6. Do. ..	Grave Peer .. Area 10×10 ft. Valuation Rs. 15.	.. Do.	Do.	Do.	Do.	Do.	Do.
7. Do. ..	Grave Peer in Survey No. 62 of Nana Patil. Area 10×10 ft. Valuation Rs. 15.	Do.	Do.	Do.	Do.	Do.	Do.
8. Do. ..	Grave Peer in Survey No. 50 of Shamrao Shripat. Area 10×10 ft. Valuation Rs. 10.	Do.	Do.	Do.	Do.	Do.	Do.
9. Bhandegaon ..	Graveyard in gaathan .. Area 15×70 ft. Valuation Rs. 75.	.. Do.	Do.	Do.	Do.	Do.	Do.
10. Do. ..	Grave Peer Syad Sadat .. Area 15×25 ft. Valuation Rs. 30.	.. Do.	Do.	Do.	Do.	Do.	Do.
11. Do. ..	Masjid (demolished) .. Area 15×15 ft. Valuation Rs. 100.	.. Do.	Do.	Do.	Do.	Do.	Fatru Shah Bh Shah.
12. Bodka ..	Chilla Syed Chand Shah .. Area 1/6 guntha. Valuation Rs. 250.	.. Do.	Do.	Do.	Do.	Do.	Muslim Panch Ma ing.
13. Do. ..	Chilla Syed Saheb .. Area 1/4 guntha. Valuation Rs. 150.	.. Do.	Do.	Do.	Do.	Do.	Do.
14. Do. ..	Chilla Syed Sadat and grave- yard. Area 3 gunthas. Valuation Rs. 70.	Do.	Do.	Do.	Do.	Do.	Do.
15. Do. ..	Graveyard .. Area 1½ acres. Valuation Rs. 500.	.. Do.	Do.	Do.	Do.	Do.	Do.



Details of immovable properties assessed at more than Rs. 5 or valued at more than Re. 1				Other properties			Details of the properties	Cash Grant or annuities if any received from Govt.	Estimated annual income	Remarks
Village	Survey No.	Area	Assessment	Village where situated	Site on which situated	Boundaries				
(9)	(10)	(11)	(12)	(13)	(14)	(15)	(16)	(17)	(18)	(19)
		A. gs.	Rs. P.						Rs.	
..	East—Way. West—Old statues of Sadhus. North—Open space of Govind- rao son of Trimbakro. South—Government open space. Situating in Survey No. 21. East—Land of Lakhu Narayan. West—Nala and land of Lakhu Naraya. North—Land of Lakhu Narayan South—Open space and nala. Situating in Survey No. 37.
..	Neem tree one Valuation Rs. 10.	
..	Banyan tree one. Valuation Rs. 26.	
..	Tamarind tree one. Valuation Rs. 50.	Situating in Survey No. 40 of Sandu Asaram. East—Boundary of Survey No. 40 West—Tamarind tree. North—Way. South—Survey No. 40. Situating in Survey No. 3 of Nana Patil. East—Land of Nana Patil. West—River and way. North—Land of Nana Patil. South—Land of Nana Patil. East—Open space and well. West—Government way. North—Open space. South—Open space. Situating in Survey No. 67 Sheku Patilba. East—Survey No. 62. West—Survey No. 63. North—Boundary of Survey Nos. 62 and 63. South—Boundary of Survey Nos. 62 and 63. East—Survey No. 50. West—Survey No. 50. North—Survey No. 50. South—Survey No. 53. East—Survey No. 1. West—Government way. North—Survey No. 1. South—Way. Situating in Survey No. 1 gaathan. East—Land of Vithal Yeshwanta. West—Way and land of Tukaram. North—Land of Radhadev Trim- bak Police Patil. South—River. East—Way. West—Way. North—Way. South—Way. East—Public way. West—Public way. North—Public way. South—Kotha of Trimbak Patil. Situating in Survey No. of Gangaram.
Bhandegaon	00-16	00 75	Bori tree one Valuation Rs. 25.	50
As per VII-XII.		Valuation Rs. 500.		
..	Pipal tree one Valuation Rs. 10.	
..	Neem tree one Valuation Rs. 60.	
..	Neem tree one Valuation Rs. 40.	East—Public way. West—Gaathan. North—School building. South—Panchayat office. East—S. No. of Sandu Bandu. West—S. No. of Sandu Bandu. North—S. No. of Sandu Bandu. South—Masjid.
..	Neem trees two Tamarind trees three. Valuation Rs. 125.	

District Aurangabad

Serial No. and village	Name of the Wakfs	Whether the wakf is a Shia or Sunni wakfs	Object of the wakfs	Name of the wakf	Date and year of creation of the wakf	Details of wakfs deed or deeds	Name of the matawali
(1)	(2)	(3)	(4)	(5)	(6)	(7)	(8)
16. Bodalabai ..	Graveyard .. Area 10 gunthas. Valuation Rs. 200.	.. Sunni	Religious	Ack. Endr.	Not available	Not available	Muslim Panch Manag-
17. Do. ..	Grave Peer .. Area 8×5 ft. Valuation Rs. 10.	.. Do.	Do.	Do.	Do.	Do.	Do.
18. Chincholi ..	Chilla Shaik Maroof .. Area 10×5 ft. Valuation Rs. 10.	.. Do.	Do.	Do.	Do.	Do.	Do.
19. Do. ..	Graveyard in Survey No. 48 .. Area 6 gunthas. Valuation Rs. 200.	.. Do.	Do.	Do.	Do.	Do.	Do.
20. Do. ..	Masjid (dilapidated) .. Area 20×16 ft. Valuation Rs. 150.	.. Do.	Do.	Do.	Do.	Do.	Do.
21. Dhamangaon	Chilla Bhikan Shah and grave- yard. Area 14 gunthas. Valuation Rs. 60.	.. Do.	Do.	Do.	Do.	Do.	Do.
22. Do. ..	Chilla Gaiban Shah Wali .. Area 1/16 guntha. Valuation Rs. 5.	.. Do.	Do.	Do.	Do.	Do.	Do.
23. Do. ..	Open space of old Masjid .. Area 2 gunthas. Valuation Rs. 60.	.. Do.	Do.	Do.	Do.	Do.	Do.
24. Devlala Bk. ..	Ashurkhana (open space) ... Area 20×25 ft. Valuation Rs. 150.	.. Do.	Do.	Do.	Do.	Do.	Do.
25. Do. ..	Chilla Sk. Maroof .. Area 10×15 ft. Valuation Rs. 25.	.. Do.	Do.	Do.	Do.	Do.	Do.
26. Do. ..	Chilla Gaiban Shah Wali .. Area 10×10 ft. Valuation Rs. 10.	.. Do.	Do.	Do.	Do.	Do.	Do.
27. Do. ..	Chilla Sk. Ahmed Saheb .. Area 10×10 ft. Valuation Rs. 10.	.. Do.	Do.	Do.	Do.	Do.	Do.
28. Do. ..	Graveyard .. Area 2 gunthas. Valuation Rs. 200.	.. Do.	Do.	Do.	Do.	Do.	Do.
29. Do. ..	Graveyard in Survey No. 2 of Sandu Modu. Area 2 gunthas. Valuation Rs. 200.	.. Do.	Do.	Do.	Do.	Do.	Do.
30. Do. ..	Grave Syed Sadat .. Area 10×10 ft. Valuation Rs. 10.	.. Do.	Do.	Do.	Do.	Do.	Do.



Details of immovable properties essed at more than Rs. 5 or valued at more than Re. 1				Other properties			Details of the properties	Cash Grant or annuities if any received from Govt.	Estimated annual income	Remarks
Village	Survey No.	Area	Assess- ment	Village where situated	Site on which situated	Boundaries				
(9)	(10)	(11)	(12)	(13)	(14)	(15)	(16)	(17)	(18)	(19)
		A. gs.	Rs. P.						Rs.	
..	Tamarind trees four .. Banyan tree one. Neem tree one. Sithaphal trees eight. Total valuation Rs. 355.	100	East—Survey No. 17 of Syed Qutubuddin. West—Way. North—Open space. South—Open space.
..	Neem tree one Valuation Rs. 25.	Situated in Survey No. 18 of of Syed Ghous.
..	Situated in Survey No. 23 of Sandu Khan son of Rahmeem Khan under the mango tree.
..	Neem trees two. Valuation Rs. 150.	East—Gairan land and way. West—Government land. North—Government land. South—Government land and huts of Jijaba Sakharan, etc.
..	East—Government way. West—Open space and house of Mahalsakant Hanmantrao. North—Lane. South—Lane.
..	Neem tree one. Valuation Rs. 12.	East—Gaothan. West—Gaothan. North—Gaothan. South—Nala.
..	East—Public way to Takli. West—Public way to Takli. North—Gaothan. South—Masanwant.
..	East—Dhangerwada. West—Public way. North—Nala. South—Public way.
..	East—Way. West—Way. North—Way. South—Way.
..	Kawit tree one. Sawandal trees two. Valuation Rs. 20.	Situated in Survey No. 55/2 of Sijat Khan son of Mustafa khan.
..	Situated in Survey No. 33 of Sandu Modu Patil.
..	Situated in Survey No. 8 under supervision of Government.
..	Babool tree one. Malsary tree one. Valuation Rs. 15.	East—House of Kachru Sheku. West—Open space of Masji. North—S. No. 1 of Wahed Maqbool Patel. South—Way to village and River.
..	East—Survey No. 2 of Sandu Modu. West—Government way. North—Survey No. 2 of Sandu Modu. South—River.
..	Situated in Survey No. 61 of Mahadu son of Nagu Mali.



District Aurangabad

Serial No. and village	Name of the Wakfs	Whether the wakf is a Shia or Sunni wakfs	Object of the wakfs	Name of the wakf	Date and year of creation of the wakf	Details of wakfs deed or deeds	Name of the Muta
(1)	(2)	(3)	(4)	(5)	(6)	(7)	(8)
31. Devlana Kh.	Chilla Syed Sadat in Harijan Wada. Area 20×20 ft. Valuation Rs. 100.	Sunni	Religious	Ack. Endt.	Not available	Not available	Muslim Panch Manag-
32. Do. ..	Dargah Shahba Shah Wali and 3 graves. Area 20×15 ft. Valuation Rs. 515.	Do.	Do.	Do.	Do.	Do.	Do.
33. Do. ..	Graveyard Area 20×30 ft. Valuation Rs. 50.	Do.	Do.	Do.	Do.	Do.	Do.
34. Do. ..	Masjid (dilapidated).. Area 15×25 ft. Valuation Rs. 200.	Do.	Do.	Do.	Do.	Do.	Do.
35. Do. ..	Masjid (dilapidated) Area 15×15 ft. Valuation Rs. 50.	Do.	Do.	Do.	Do.	Do.	Do.
36. Daregaon ..	Graveyard Area 50×20 ft. Valuation Rs. 50	Do.	Do.	Do.	Do.	Do.	Do.
37. Do. ..	Masjid (broken) Area 30×15 ft. Valuation Rs. 50.	Do.	Do.	Do.	Do.	Do.	Do.
38. Dongargaon Tone.	Chilla Sk. Maroof Qalendar Shah Wali. Area 10×4 ft. Valuation Rs. 10.	Do.	Do.	Do.	Do.	Do.	Do.
39. Do. ..	Dargah Qalendar Shah Wali Area 10×5 ft. Valuation Rs. 15.	Do.	Do.	Do.	Do.	Do.	Qasim Chandu Bhai.
40. Do. ..	Graveyard (new) Area 40×20 ft. Valuation Rs. 50.	Do.	Do.	Do.	Do.	Do.	Muslim Panch Manag-
41. Do. ..	Graveyard (old) Area 2 gunthas. Valuation Rs. 50.	Do.	Do.	Do.	Do.	Do.	Do.
42. Dhamni ..	Chilla Panch Peer Area 1 guntha. Valuation Rs. 150.	Do.	Do.	Do.	Do.	Do.	Do.
43. Ellora ..	Ashurkhana Area 16×8 ft. Valuation Rs. 100.	Do.	Do.	Do.	Do.	Do.	Shri Kamaluddin mana-
44. Do. ..	Dargah Syed Sadat Area 14×14 ft. Valuation Rs. 25.	Do.	Do.	Do.	Do.	Do.	Muslim Panch Manag-
45. Do. ..	Dargah Masoom Saheb and graveyard. Area 15×15 ft. Valuation Rs. 50.	Do.	Do.	Do.	Do.	Do.	Do.
46. Do. ..	Graveyard Area 40×30 ft. Valuation Rs. 100.	Do.	Do.	Do.	Do.	Do.	Do.




Details of immovable properties assessed at more than Rs. 5 or valued at more than Re. 1				Other properties			Details of the properties	Cash Grant or annuities if any received from Govt.	Estimated annual income	Remarks
Village	Survey No.	Area	Assessment	Village where situated	Site on which situated	Boundaries				
(9)	(10)	(11)	(12)	(13)	(14)	(15)	(16)	(17)	(18)	(19)
		A. gs.	Rs. P.						Rs.	
..	East—Open space. West—Lane and house of Raoji Girjaram. North—Open space and way. South—Open space and way. Situated in Survey No. 39 of Chandrakant Mahadevrao.
..	Tamarind trees five. Banyan tree one. Valuation Rs. 550.	Situated in Survey No. 39 of Chandrakant.
..	East—Open space of Masjid. West—Open space of Govt. North—Open space of Masjid. South—House of Mahtab Shah Fakir. Situated in the western side of Dargah Shaba Shah Wali in Survey No. 39.
..	East—Land of Lal Shah. West—Land of Lal Shah. North—Gaothan and Dargah Zinda Shah Madar. South—Land of Lal Shah. East—Open space of Masjid and Dargah. West—House of Lal Shah. North—Open space of Masjid. South—House of Lal Shah. Situated on the Hill.
..	Kawit tree one. Valuation Rs. 15.	Situated on the Hill.
Donger- gaon tone	59	05 02	03 00	100.	Situated on the Hill.
..	Neem tree one. Valuation Rs. 10.	East—Plot of Dhondiram Diwan Singh. West—Hill. North—Gaothan. South—Gaothan. Situated in the Gaothan.
..	Neem tree Valuation Rs. 5.	East—Survey No. of Nawab Bandu. West—Survey No. of Subhan Mohammed. North—Survey No. of Sultan Madar. South—Survey No. of Osman Dagdu.
..	East—House of Kamaluddin. West—House of Hawaldar. North—Open land. South—House of Sutar.
..	Jamun tree one. Valuation Rs. 10.	..	Gillaf. Valuation Rs. 20.	East—Road to River. West—Road. North—Open land. South—Graveyard. Situated by the side of main road Aurangabad to Karnad.
..	East—Open land. West—Open land. North—Open and. South—Open land. East—Way to River. West—Road. North—Dargah Syed Sadat. South—Open land.



District Aurangabad

Serial No. and village	Name of the Wakfs	Whether the wakf is a Shia or Sunni wakfs	Object of the wakfs	Name of the wakf	Date and year of creation of the wakf	Details of wakfs deed or deeds	Name of the mutasalli
(1)	(2)	(3)	(4)	(5)	(6)	(7)	(8)
47. Ellora	Graveyard near Dargah Syed Sadat. Area 2 gunthas. Valuation Rs. 100.	Sunni	Religious	Ack. End.	Not available	Not available	Muslim Panch Manag-
48. Do.	Graveyard Area 25 gunthas. Valuation Rs. 250.	Do.	Do.	Do.	Do.	Do.	Do.
49. Do.	Graveyard by the side of Main road to Ellora. Area 20 gunthas. Valuation Rs. 150.	Do.	Do.	Do.	Do.	Do.	Do.
50. Do.	Idgah Area 45 × 40 ft. Valuation Rs. 500.	Do.	Do.	Do.	Do.	Do.	Do.
51. Do.	Grave Syed Sadat Area 10 × 10 ft. Valuation Rs. 15.	Do.	Do.	Do.	Do.	Do.	Do.
52. Do.	Grave Nai Peer Saheb Area 12 × 12 ft. Valuation Rs. 30.	Do.	Do.	Do.	Do.	Do.	Do.
53. Do.	Grave Chamak Shah Wali Area 15 × 10 ft. Valuation Rs. 15.	Do.	Do.	Do.	Do.	Do.	Do.
54. Do.	Masjid Area 20 × 16 ft. Valuation Rs. 50.	Do.	Do.	Do.	Do.	Do.	Do.
55. Do.	Masjid (dilapidated) Area 38 × 38 ft. Valuation Rs. 100.	Do.	Do.	Do.	Do.	Do.	Do.
56. Gandheshah	Chilla Syed Saheb and grave-yard. Area 4 gunthas. Valuation Rs. 225.	Do.	Do.	Do.	Do.	Do.	Do.
57. Do.	Masjid Area 2 gunthas. Valuation Rs. 300.	Do.	Do.	Do.	Do.	Do.	Do.
58. Galeboragaon	Chilla Chand Shah and grave-yard. Area 6 gunthas. Valuation Rs. 250.	Do.	Do.	Do.	Do.	Do.	Do.
59. Do.	Chilla Magbool Shah Area 1 guntha Valuation Rs. 150.	Do.	Do.	Do.	Do.	Do.	Do.
60. Do.	Chilla Agruddin Area 1/4 guntha. Valuation Rs. 100.	Do.	Do.	Do.	Do.	Do.	Do.
61. Do.	Masjid (only foundation) Area 25 × 20 ft. Valuation Rs. 100.	Do.	Do.	Do.	Do.	Do.	Do.
62. Gadana	Chilla Syed Sadat Area 5 × 5 ft. Valuation Rs. 15.	Do.	Do.	Do.	Do.	Do.	Do.
63. Do.	Chilla Syed Sadat Area 5 × 5 ft. Valuation Rs. 10.	Do.	Do.	Do.	Do.	Do.	Do.





Details of immovable properties assessed at more than Rs. 5 or valued at more than Re. 1				Other properties			Details of the properties	Cash Grant or annuities if any received from Govt.	Estimated annual income	Remarks
Village	Survey No.	Area	Assessment	Village where situated	Site on which situated	Boundaries				
(9)	(10)	(11)	(12)	(13)	(14)	(15)	(16)	(17)	(18)	(19)
		A. gs.	Rs. P.						Rs.	
..	Situated near the river Yalganga. East—Open land. West—Open land. North—Open land. South—Open land.
..	Situated beyond the river-Yalganga in the Inam of Chand Miyan.
..	East—Temple. West—Road. North—Graveyard of Hindus. South—Road.
..	Situated in the field of Chababai wife of Sonani Gosai.
..	East—Open land. West—Open land. North—Road. South—Shankar Karbhari's house.
..	East—Open land. West—Open land. North—Road. South—Open land.
..	East—Open land of Haji Miyan. West—Farm. North—Road. South—Khalwadi and road.
..	East—Open land. West—Open land. North—River Yalganga. South—Open land.
..	Situated in the land of Shri Mahadu Shanker Kumbhar.
..	Situated in front of caves No. 16. East—Caves No. 16. West—Road. North—Nala. South—Road.
..	Bari tree 1. Valuation Rs. 25.	Situated in Survey No. of Baba Patel.
..	East—House of Kalu Patel. West—Gaathan. North—Gaathan. South—House of Baba Patel.
..	East—Public way. West—School building. North—Kotha of Vithalrao. South—School Building.
..	Mango tree one. Neem tree one. Valuation Rs. 250.	Situated in Survey No. of Bhaorao.
..	Tamarind tree one. Pipal tree one. Valuation Rs. 150.	Situated in Survey No. of Parbat Deoji.
..	East—House of Ramzan. West—Panchayat Office. North—House of Ramzan. South—Well.
..	East—way. West—Open space of Rakhmaji. North—Open space of Rakhmaji.
..	South—Way. East—House of Devidas. West—Open space. North—Open space. South—House of Manikram.

District Aurangabad

Serial No. and village	Name of the Wakfs	Whether the wakf is a Shia or Sunni wakfs	Object of the wakfs	Name of the wakf	Date and year of creation of the wakf	Details of wakfs deed or deeds	Name of the mutawalli
(1)	(2)	(3)	(4)	(5)	(6)	(7)	(8)
64. Gadana ..	Chilla Syed Sadat .. Area 5 × 5 ft. Valuation Rs. 10. Sunni	Religious	Ack. Endt.	Not available	Not available	Muslim Panch Manag- ing.
65. Do. ..	Chilla Syed Sadat .. Area 15 × 10 ft. Valuation Rs. 50. Do.	Do.	Do.	Do.	Do.	Do. ..
66. Do. ..	Chilla Peer .. Area 5 × 5 ft. Valuation Rs. 10. Do.	Do.	Do.	Do.	Do.	Do. ..
67. Do. ..	Chilla Sk. Maroof in Survey No. 9 of Fakirrao Rama. Area 4 × 4 ft. Valuation Rs. 5. Do.	Do.	Do.	Do.	Do.	Do. ..
68. Do. ..	Graveyard .. Area 2 gunthas. Valuation Rs. 200. Do.	Do.	Do.	Do.	Do.	Do. ..
69. Do. ..	Grave Syed Sadat .. Area 15 × 10 ft. Valuation Rs. 25. Do.	Do.	Do.	Do.	Do.	Do. ..
70. Do. ..	Masjid .. Area 20 × 32 ft. Valuation Rs. 1,000. Do.	Do.	Do.	Do.	Do.	Shaikhji Chandu Bhai.
71. Golegaon ..	Chilla Syed Sadat .. Area 15 × 20 ft. Valuation Rs. 50. Do.	Do.	Do.	Do.	Do.	Muslim Panch manag- ing.
72. Do. ..	Graveyard .. Area 35 × 50 ft. Valuation Rs. 50. Do.	Do.	Do.	Do.	Do.	Do. ..
73. Do. ..	Graveyard (old) .. Area 25 × 15 ft. Valuation Rs. 50. Do.	Do.	Do.	Do.	Do.	Do. ..
74. Do. ..	Graveyard .. Area 1 guntha. Valuation Rs. 50. Do.	Do.	Do.	Do.	Do.	Do. ..
75. Do. ..	Graveyard of Fakirs .. Area 1 guntha. Valuation Rs. 50. Do.	Do.	Do.	Do.	Do.	Do. ..
76. Do. ..	Masjid .. Area 15 × 15 ft. Valuation Rs. 1,500. Do.	Do.	Do.	Do.	Do.	Dada Shah son of Chotu Shah.
77. Ghodegaon ..	Masjid (open space) Area 16 × 12 ft. Valuation Rs. 250. Do.	Do.	Do.	Do.	Do.	Muslim Panch manag- ing.
78. Jaferwadi ..	Graveyard .. Area 64 × 25 ft. Valuation Rs. 200. Do.	Do.	Do.	Do.	Do.	Do. ..
79. Do. ..	Grave Jafer Ali .. Area 8 × 15 ft. Valuation Rs. 15. Do.	Do.	Do.	Do.	Do.	Do. ..

Details of immovable properties assessed at more than Rs. 5 or valued at more than Re. 1				Other properties			Details of the properties	Cash Grant or annuities if any received from Govt.	Estimated annual income	Remarks
Village	Survey No.	Area	Assessment	Village where situated	Site on which situated	Boundaries				
(9)	(10)	(11)	(12)	(13)	(14)	(15)	(16)	(17)	(18)	(19)
		A. gs.	Rs. P.						Rs.	
..	East—Open space. West—Open space. North—Open space. South—Open space. East—Way. West—Open space. North—House of Lahanu. South—Open space. East—House of Kondiba Dhondiba. West—Way. North—Open space. South—Open space. East—Open space. West—Open space. North—Nala. South—Land of Fakirrao Rama. East—Gram Panchayat office and old School building. West—Way. North—Masjid. South—Way. East—House of Gangaram. West—Open space. North—House of Abdul Gafoor. South—Open space. East—Open space. West—Way. North—Open space. South—Graveyard. Note.—Inam land is under illegal possession of pandit Bala and Sapdu Rama. East—Open space. West—Open space. North—Houses of villagers. South—Way. East—Land of Sandu Bhai. West—Land of Sandu Bhai. North—Land of Sandu Bhai. South—Way. East—Way. West—Open space and School building. North—Way. South—Way. East—Way. West—Land of Asaram. North—Inam land of Dada Miyan. South—Way. Situating in Survey No. 54.
Gandana	180	03 19	02 36 Valuation Rs. 3,000.	..	Tamarind trees two. Banyan tree one. Valuation Rs. 125.	200.	East—Open space and way. West—Lane. North—Open space and way. South—Way. East—Open space of Masjid and way. West—Open space. North—Foundation of Gram Panchayat building. South—House of Bhikchand. East—Grave Jafer Ali. West—Masjid. North—Survey No 1. South—Way. East—Way. West—Graveyard and Masjid. North—Open space. South—Graveyard and Masjid.
Galegaon	39	01 20	01 72 Valuation Rs. 1,000.	200.	East—Open space and way. West—Lane. North—Open space and way. South—Way. East—Open space of Masjid and way. West—Open space. North—Foundation of Gram Panchayat building. South—House of Bhikchand. East—Grave Jafer Ali. West—Masjid. North—Survey No 1. South—Way. East—Way. West—Graveyard and Masjid. North—Open space. South—Graveyard and Masjid.

District Aurangabad

Serial No. and Village	Name of the Wakfs	Whether the wakf is a Shia or Sunni wakfs	Object of the wakfs	Name of the wakf	Date and year of creation of the wakf	Deed of wakf	Name of the managing ali
(1)	(2)	(3)	(4)	(5)	(6)	(7)	(8)
80. Janephal ..	Dargah Syed Sadat and Masjid. (dilapidated). Area 4 gunthas. Valuation Rs. 250.	Sunni	Religious	Ack. Endt.	Not available	Not available	Muslim panch managing.
81. Do. ..	Graveyard in Survey No. 29 Area 5 gunthas. Valuation Rs. 250.	Do.	Do.	Do.	Do.	Do.	Do. ..
82. Khuldabad ..	Ashoorkhana, Mohalla Kat-Khuldabad. Area 40 × 40 ft. Valuation Rs. 400.	Do.	Do.	Do.	Do.	Do.	Do. ..
83. Do. ..	Ashoorkhana, Mohalla Azam Shabipura. Area 40 × 40 ft. Valuation Rs. 1,000.	Do.	Do.	Do.	Do.	Do.	Do. ..
84. Do. ..	Ashoorkhana, Mohalla Choti Gumbad. Area 50 × 40 ft. Valuation Rs. 50.	Do.	Do.	Do.	Do.	Do.	Do. ..
85. Do. ..	Ashurkhana Mohalla Imam Bada. Area 34 × 15 ft. Valuation Rs. 100.	Do.	Do.	Do.	Do.	Do.	Do. ..
86. Do. ..	Ashurkhana Chhoti Dargah Area 25 × 15 ft. Valuation Rs. 300.	Do.	Do.	Do.	Do.	Do.	Do. ..
87. Do. ..	Chilla (Astana Gause Pak) .. Area 15 × 15 ft. Valuation Rs. 700.	Do.	Do.	Do.	Do.	Do.	Shri Abdul Gani Mohd. Baksh, Mohalla Azam Shahipura.
88. Do. ..	Chilla Zinda Shah near Naqarkhana. Area 30 × 30 ft. Valuation Rs. 25.	Do.	Do.	Do.	Do.	Do.	Shri Ishaq Miyan son of Qamar Ali Shah.
89. Do. ..	Chilla Syed Badiuddin Zinda Shah Madar. Haudidi Darwaza. Area 40 × 40 ft. Valuation Rs. 25.	Do.	Do.	Do.	Do.	Do.	Shri Chhotu Shah Noor Shah and others.
90. Do. ..	Dargah Syed Sadat Mohalla Khot. Area 30 × 30 ft. Valuation Rs. 500.	Do.	Do.	Do.	Do.	Do.	Muslim Panch Managing.
91. Do. ..	Dargah Syed Noorullah Shah Mohalla Khot. Area 35 × 30 ft. Valuation Rs. 200.	Do.	Do.	Do.	Do.	Do.	Do. ..
92. Do. ..	Dargah Hazrath Osman .. Area 20 × 12 ft. Valuation Rs. 200.	Do.	Do.	Do.	Do.	Do.	Do. ..
93. Do. ..	Dargah Syed Budhan Saheb Azam Shahipura. Area 30 × 30 ft. Valuation Rs. 500.	Do.	Do.	Do.	Do.	Do.	Do. ..
94. Do. ..	Dargah Shah Mir Saheb .. Area 10 × 10 ft. Valuation Rs. 400.	Do.	Do.	Do.	Do.	Do.	Do. ..





Details of immovable properties assessed at more than Rs. 5 or valued at more than Re. 1				Other properties			Details of the properties	Cash Grant or annuities if any received from Govt.	Estimated annual income	Remarks
Village	Survey No.	Area	Assessment	Village where situated	Site on which situated	Boundaries				
(9)	(10)	(11)	(12)	(13)	(14)	(15)	(16)	(17)	(18)	(19)
		A. gs.	Rs. P.						Rs.	
..	Neem tree one Valuation Rs. 25.	East—Way. West—Graveyard. North—Land S. No. 1 of Sandu Shah. South—Open space of Fakirrao Sandu Patel.
..	Banyan tree one Valuation Rs. 100.	East—Dargah Syed Sadat. West—Land of Syed Chhotu. North—River and Way. South—Land of Devrao Padit.
..	East—Road. West—Dargah of Syed Nasrullah Saheb.
..	North—House of Baba Teli. South—Road.
..	East—House of Shri Abdul Rashid.
..	Room one Valuation Rs. 800.	..	North side.	West—Road. North—Land of Astana. South—Chilla. East—Road. West—House of Shri Jalal Miyan.
..	North—House of Shri Tamizuddin.
..	South—House of Nisar. East—Road.
..	West—Road. North—Masjid.
..	South—Open space. East—Road.
..	Open land. Area 39 × 49 ft. Valuation Rs. 500.	West—Land of Dargah. North—Land of Dargah. South—Way to house of Alaudin and Gulam Mohammad.
..	East—House of Shri Abdul Rahim.
..	West—Road. North—Ashurkhana. South—Small street.
..	East—Open space. West—Open space.
..	North—Open space. South—Open space.
..	House one Valuation Rs. 300.	East—Headquarters. West—Tank. North—Graves. South—Open ground.
..	East—Road by the side of the house of Shri Anna Rajjam.
..	West—Road by the side of the house of Shri Anna Rajjam.
..	North—Road by the side of the house of Shri Anna Rajjam.
..	South—Road by the side of the house of Shri Anna Rajjam.
..	East—Ashoorkhana.
..	West—Havali Rakkan Saheb.
..	North—House of Pandit Bali.
..	South—House of Moynuddin.
..	East—Road.
..	West—House of Azimuiddin Chaudhari and lane.
..	North—House of Gulzar Ahmed.
..	South—Road.
..	East—House of Karim Saheb.
..	West—Road.
..	North—House of Karim Saheb.
..	South—House of Md. Osman.
..	East—Road.
..	West—Masjid.
..	North—Street.
..	South—House of Sk. Madar.

District Aurangabad



Serial No. and Village	Name of the Wakfs	Whether the wakf is a Shia or Sunni wakfs	Object of the wakfs	Name of the wakf	Date and year of creation of the wakf	Details of wakfs deed or Name of the mutawalli	(8)
(1)	(2)	(3)	(4)	(5)	(6)	(7)	(8)
95. Khuldabad ..	Dargah Saidani Ma, out-side Choti Dargah. Area 30×30 ft. Valuation Rs. 2,000.	Sunni	Religious	Ack. Endt.	Not available	Not available	Muslim panch manag-ing.
96. Do. ..	Dargah Mir Hasan Saheb, near Dargah Aurangzib. Area 10×10 ft. Valuation Rs. 400.	Do.	Do.	Do.	Do.	Do.	Do.
97. Do. ..	Dargah Syed Kamaluddin Saheb. Area 25×22 ft. Valuation Rs. 500.	Do.	Do.	Do.	Do.	Do.	Do.
98. Do. ..	Dargah Shaik Kabir Shah .. Area 34×28 ft. Valuation Rs. 700.	Do.	Do.	Do.	Do.	Do.	Do.
99. Do. ..	Dargah Syed Ahmed Kabir (Chotti Gumbad). Area 20×12 ft. Valuation Rs. 500.	Do.	Do.	Do.	Do.	Do.	Abdul Hassan, r/o Khuldabad.
100. Do. ..	Dargah Hazrath Peer Didar Saheb, near post office, ward No. 2. Area 15×15 ft. Valuation Rs. 400.	Do.	Do.	Do.	Do.	Do.	Muslim panch manag-ing.
101. Do. ..	Dargah Hazrath Syed Ahmed Saheb, Mohalla Khot. Area 60×40 ft. Valuation Rs. 250.	Do.	Do.	Do.	Do.	Do.	Do.
102. Do. ..	Dargah Syed Sadat, Mohalla Kale Peer. Area 20×12 ft. Valuation Rs. 400.	Do.	Do.	Do.	Do.	Do.	Do.
103. Do. ..	Dargah Syed Ruknuddin Saheb, Mohalla Kale Peer. Area 15×10 ft. Valuation Rs. 400.	Do.	Do.	Do.	Do.	Do.	Do.
104. Do. ..	Dargah Shah Gal Hussaini, Bus-stand. Area 22×20 ft. Valuation Rs. 500.	Do.	Do.	Do.	Do.	Do.	Do.
105. Do. ..	Dargah Syed Sadat, Mohalla-Farshi. Area 30×30 ft. Valuation Rs. 2,500.	Do.	Do.	Do.	Do.	Do.	Do.
106. Do. ..	Dargah Syed Shah Pak, Mohalla Farshi. Area 30×30 ft. Valuation Rs. 500.	Do.	Do.	Do.	Do.	Do.	Do.
107. Do. ..	Dargah Syed Panjeri Saheb, Mohalla Farshi. Area 30×30 ft. Valuation Rs. 400.	Do.	Do.	Do.	Do.	Do.	Do.
108. Do. ..	Dargah Syed Sadat, Mahis-mal road. Area 30×30 ft. Valuation Rs. 400.	Do.	Do.	Do.	Do.	Do.	Do.
109. Do. ..	Dargah Haziath Kamaluddin Saheb. Area 40×40 ft. Valuation Rs. 1,000.	Do.	Do.	Do.	Do.	Do.	Do.
110. Do. ..	Dargah Syed Ahmed Kabir. .. Area 12×10 ft. Valuation Rs. 300.	Do.	Do.	Do.	Do.	Do.	Do.
111. Do. ..	Dargah Hafiz Khaleel Saheb Area 18×18 ft. Valuation Rs. 300.	Do.	Do.	Do.	Do.	Do.	Do.
112. Do. ..	Dargah Syed Sadat, near School. Area 15×12 ft. Valuation Rs. 100.	Do.	Do.	Do.	Do.	Do.	Do.

Details of immovable properties
assessed at more than Rs. 5 or
valued at more than Re. 1

Village	Survey No.	Area	Assessment	Other properties			Details of the properties	Cash Grant or annuities if any received from Govt.	Estimated annual income	Remarks
				Village where situated	Site on which situated	Boundaries				
(9)	(10)	(11)	(12)	(13)	(14)	(15)	(16)	(17)	(18)	(19)
			A. gs. Rs. P.							
..	East—Road. West—Road. North—Road. South—Road. Situating near Dargah Aurangzib.
..	East—House of Biban Shah. West—Road. North—Road. South—Road. East—Small street. West—Road. North—Ashurkhana. South—Small street. East—Road. West—Masjid. North—House of Mohd. Umer. South—House of Abdul Hassan. Situating near post office, ward No. 2.
..	Four shops. Valuation Rs. 2,000. Rs. 2 per month per shop.	100.	East—Open land. West—Haveli of Hakan Miyan. North—House of Gaffar Ahmed. South—Ashurkhana. East—Fortress. West—Open land. North—House of Abdul Hamid. South—Dargah Syed Ruknuddin. East—House of Mohsin Bin Abdulla. West—House of Hamiduddin. North—Dargah of Sadat. South—Road. East—Open space. West—Open space. North—Open space. South—Open space. East—Graveyard. West—Street. North—Graveyard. South—Way to Dargah. East—Road. West—Dargah. North—Street. South—Way. East—Road. West—Street. North—Road. South—Dargah Syed Shah Pak. East—Open space. West—Open space. North—Open space. South—Open space. East—Open space. West—Open space. North—Open space. South—Graveyard.
..	East—Road. West—Open land. North—Masjid. South—Road. East—Road. West—Road. North—Road. South—Road. East—Open land. West—Open land. North—Open land. South—Open land.

District Aurangabad

Serial No. and village	Name of the wakfs	Whether the wakf is a Shia or Sunni wakfs	Object of the wakfs	Name of the wakf	Date and year of creation of the wakf	Details of wakfs deed or deeds	Details of Wakf on the Mautawalli
(1)	(2)	(3)	(4)	(5)	(6)	(7)	(8)
113. Khuldabad ..	Dargah Bani Begum (Jahan Banu Begum), sister-in-law of Aurangzeb. Area 12×15 ft. Valuation Rs. 100.	Sunni	Religious	Ack. Endt.	Not available	Not available	Muslim Panch Managing
114. Do. ..	Dargah Syed Sadat, near Choti Gumbad. Area 30×20 ft. Valuation Rs. 100.	Do.	Do.	Do.	Do.	Do.	Do.
115. Do. ..	Dargah Syed Kale Peer Saheb, Mohalla Kale Peer. Area 35×25 ft. Valuation Rs. 200.	Do.	Do.	Do.	Do.	Do.	Do.
116. Do. ..	Dargah Syed Sadat inside Masjid near Bus-station. Area 10×10 ft. Valuation Rs. 100.	Do.	Do.	Do.	Do.	Do.	Do.
117. Do. ..	Dargah Syed Sadat near Hawdidi Darwaza. Area 20×15 ft. Valuation Rs. 100.	Do.	Do.	Do.	Do.	Do.	Do.
118. Do. ..	Dargah Syed Sadat by the side of Kazipura road. Area 10×8 ft. Valuation Rs. 30.	Do.	Do.	Do.	Do.	Do.	Do.
119. Do. ..	Dargah Syed Sadat near Bus-station. Area 10×8 ft. Valuation Rs. 100.	Do.	Do.	Do.	Do.	Do.	Do.
120. Do. ..	Dargah Syed Sadat, outside Aurangzeb Dargah. Area 20×20 ft. Valuation Rs. 100.	Do.	Do.	Do.	Do.	Do.	Do.
121. Do. ..	Dargah Hazrath Hafiz Yehya Saheb. Area 40×45 ft. Valuation Rs. 4,000.	Do.	Do.	Do.	Do.	Do.	Syed Chand, son of Syed Noor, R/o Kazi-ka-houze, Khuldabad.
122. Do. ..	Dargah Syedani Ma. Area 23×23 ft. Valuation Rs. 100.	Do.	Do.	Do.	Do.	Do.	Muslim panch managing.
123. Do. ..	Dargah Syed Sadat alongwith (5) Graves. Area 40×25 ft. Valuation Rs. 100.	Do.	Do.	Do.	Do.	Do.	Do.
124. Do. ..	Dargah Bibi-wale-sai Brahm-anwadi. Area 15×15 ft. Valuation Rs. 100.	Do.	Do.	Do.	Do.	Do.	Do.
125. Do. ..	Dargah Syed Sadat .. Area 10×10 ft. Valuation Rs. 400.	Do.	Do.	Do.	Do.	Do.	Do.
126. Do. ..	Dargah Khaja Hasan and Syed Khaja Omer Shirazi and Khankha and Masjid. Area 200×135 ft. Valuation Rs. 12,800.	Do.	Do.	Do.	Do.	Do.	Do.
127. Do. ..	Dargah Bibi Hajira and Khaja Sirajuddin. Area 12×10 ft. Valuation Rs. 4500.	Do.	Do.	Do.	Do.	Do.	Do.
128. Do. ..	Dargah Peer Nasiruddin .. Area 30×30 ft. Valuation Rs. 150.	Do.	Do.	Do.	Do.	Do.	Do.
129. Do. ..	Dargah Pehalwan Saheb Mohalla Kaman. Area 5×5 ft. Valuation Rs. 100.	Do.	Do.	Do.	Do.	Do.	Do.
130. Do. ..	Dargah Syed Osman Saheb .. Area 10×10 ft. Valuation Rs. 200.	Do.	Do.	Do.	Do.	Do.	Do.





Details of immovable properties assessed at more than Rs. 5 or valued at more than Re. 1				Other properties			Details of the properties	Cash Grant or annuities if any received from Govt.	Estimated amount in Rs.	Remarks
Village	Survey No.	Area	Assessment	Village where situated	Site on which situated	Boundaries				
(9)	(10)	(11)	(12)	(13)	(14)	(15)	(16)	(17)	(18)	(19)
		A. gs.	Rs. P.						Rs.	
..	East—Dargah of Khaja Burhan-uddin.
..	West—Tank.
..	North—Road.
..	South—Tank.
..	East—Road.
..	West—Dilapidated house.
..	North—Dilapidated house.
..	South—House of Moin.
..	East—Open land.
..	West—Open land.
..	North—Open land.
..	South—Open land.
..	Situated inside the Masjid near Bus-station.
..	Situated near Hawadi Darwaza.
..	East—Open land.
..	West—Open land.
..	North—Road.
..	South—Open land.
..	Situated near Bus-station.
..	East—Graveyard.
..	West—Road.
..	North—Dilapidated house.
..	South—Open space.
..	East—Road.
..	West—Graveyard.
..	North—Graveyard.
..	South—Graveyard.
..	East—House of Abdul Jalal.
..	West—House of Shabir Miyan.
..	North—House of Dawood.
..	South—House of Khan Mohd.
..	East—
..	West—
..	North—
..	South—
..	Situated in Mangal Peth Bazar.
..	East—Road.
..	West—Graveyard.
..	North—House of Shah Madar.
..	South—House of Omar Shah.
..	East—House of Syer.
..	West—Road.
..	North—House of Choush.
..	South—Road.
..	East—Graveyard.
..	West—Graveyard.
..	North—Shahnekh hillock.
..	South—Graveyard.
..	Situated within the compound of Hazarath Zarzari Buksh.
..	East—Small Nala.
..	West—Open land.
..	North—Graveyard.
..	South—Dargah Hazrath Shah Raju Khallal Hussaini.
..	East—Road.
..	West—Road.
..	North—Road.
..	South—Road.
..	East—House of Shaikh Chand.
..	West—Masjid.
..	North—Road.
..	South—House of Kalu Shah Saheb.

District Aurangabad



Serial No. and village	Name of the Wakfs	Whether the wakf is a Shia or Sunni wakfs	Object of the wakfs	Name of the wakf	Date and year of creation of the wakf	Details of wakfs and of the wakfs	Name of the mutawalli
(1)	(2)	(3)	(4)	(5)	(6)	(7)	(8)
131. Khuldabad ..	Grave (name not known) .. Area 15 × 15 ft. Valuation Rs. 100.	.. Sunni	Religious	Ack. Endt.	Not available	Not available	Muslim Panch Mana- ging.
132. Do. ..	Grave Syed Aflat Tufat .. Area 12 × 12 ft. Valuation Rs. 100.	.. Do.	Do.	Do.	Do.	Do.	Do. ..
133. Do. ..	Grave Syed Inayat Ali, Syed .. Ahmed (Chote Gumbad). Area 2 × 20 ft. Valuation Rs. 100.	.. Do.	Do.	Do.	Do.	Do.	Do. ..
134. Do. ..	Grave Mir Hilal Saheb .. Area 20 × 20 ft. Valuation Rs. 100.	.. Do.	Do.	Do.	Do.	Do.	Do. ..
135. Do. ..	Grave Khaja Bauga .. Area 30 × 30 ft. Valuation Rs. 100.	.. Do.	Do.	Do.	Do.	Do.	Do. ..
136. Do. ..	Graveyard, Patellan .. Area 1/2 acre. Valuation Rs. 200.	.. Do.	Do.	Do.	Do.	Do.	Do. ..
137. Do. ..	Graveyard Pangra Tank. .. Area 3 acres. Valuation Rs. 500.	.. Do.	Do.	Do.	Do.	Do.	Do. ..
138. Do. ..	Graveyard Qasab Haudidi .. Darwaza. Area 4 acres. Valuation Rs. 1,000.	.. Do.	Do.	Do.	Do.	Do.	Do. ..
139. Do. ..	Graveyard of Fakirs Haudidi .. Darwaza. Area 3 acres. Valuation Rs. 1,000.	.. Do.	Do.	Do.	Do.	Do.	Do. ..
140. Do. ..	Graveyard .. Area 30 acres. Valuation Rs. 5,000.	.. Do.	Do.	Do.	Do.	Do.	Do. ..
141. Do. ..	Graveyard near Dargah .. Hazrath Hafiz Yahya. Area 10 acres. Valuation Rs. 5,000.	.. Do.	Do.	Do.	Do.	Do.	Do. ..
142. Do. ..	Graveyard of Children .. Area 2 acres. Valuation Rs. 500.	.. Do.	Do.	Do.	Do.	Do.	Do. ..
143. Do. ..	Graveyard Sadat .. Area 1/2 acre. Valuation Rs. 500.	.. Do.	Do.	Do.	Do.	Do.	Do. ..
144. Do. ..	Graveyard (Khaja-ki-Badi) .. Area 30 acres. Valuation Rs. 5,000.	.. Do.	Do.	Do.	Do.	Do.	Do. ..
145. Do. ..	Graveyard Dargah Hazrath .. Amir Hasan Saujari. Area 4 acres. Valuation Rs. 500.	.. Do.	Do.	Do.	Do.	Do.	Do. ..
146. Do. ..	Idgah .. Area 100 × 100 ft. Valuation Rs. 500.	.. Do.	Do.	Do.	Do.	Do.	Do. ..
147. Do. ..	Khanqahs. Near Gumbad .. Lateefullah Baig. Area 115 × 50 ft. Valuation Rs. 250.	.. Do.	Do.	Do.	Do.	Do.	Do. ..

Details of immovable properties assessed at more than Rs. 5 or valued at more than Re. 1				Other properties			Details of the properties	Cash Grant or annuities if any received from Govt.	Estimated annual income	Remarks
Village	Survey No.	Area	Assessment	Village where situated	Site on which situated	Boundaries				
(9)	(10)	(11) A. gs.	(12) Rs. P.	(13)	(14)	(15)	(16)	(17)	(18) Rs.	
..	Situated near the Bus-station.
..	Situated near Tahsil Office.
..	East—House of Osman. West—House of Mohd. Osman. North—House of Ramzan. South—House of Rahman.
..	Situated outside Chote Dargah.
..	Situated outside Chota Dargah.
..	Situated in south of village Khuldabad.
..	Neem trees three. Valuation Rs. 100.	Situated in Survey No. 2.
..	Situated in Survey No. 2 near B. D. O. Office.
..	East—Road to Mahismal. West—Pangra Tank. North—Police Quarters. South—Graveyard of Qasab. Situatd outside the gate in survey Nos. 144 and 2.
..	Trees 21. Valuation Rs. 1,500.	East—Road to Aurangabad. West—Open land Survey No. 144. North—Boundary wall. South—Road to Dargah Hazrath Shah Ganja Rawan. East—Havadi Tank. West—Road to Rest house. North—Pangra Tank. South—Masjid Haudidi. East—Mountainous area. West—Road to Guest house. North—Nandi Tank. South—Road to Pangara Tank. East—Road to Guest house. West—Nala. North—Hill. South—Public way. East—Government fallow land. West—Dargah Hazrath Hasan. North—Tank. South—Agricultural land and way. By the side of the road to Ellora.
..	East—Khamgata. West—Dargah Shahba Qasim Saheb. North—Dargah Burhanuddin Auliya. South—Gumbad Lateefullah Baig.



District Aurangabad

Serial No. and village	Name of the Wakfs	Whether the wakf is a Shia or Sunni wakfs	Object of the wakfs	Name of the wakf	Date and year of creation of the wakf	Details of wakfs deed or deeds	Name of the mutawalli
(1)	(2)	(3)	(4)	(5)	(6)	(7)	(8)
149. Khuldabad..	Masjid, Shahmeer at Hamal-wadi. Area 57×28 ft. Valuation Rs. 1,500.	Sunni	Religious	Ack. Endt	Not available	Not available	Masjid Panch Mana-
148. Do. ..	Masjid Syed Aflat Syed Taflat Area 63×36 ft. Valuation Rs. 2,000.	Do.	Do.	Do.	Do.	Do.	Do.
150. Do. ..	Masjid Kamal Khuldabad M. C. No. 4/13. Area 54×38 ft. Valuation Rs. 3,000.	Do.	Do.	Do.	Do.	Do.	Do.
151. Do. ..	Masjid. Azamshahipura .. Area 28×28 ft. Valuation Rs. 4,000.	Do.	Do.	Do.	Do.	Do.	Do.
152. Do. ..	Masjid. Mohalla Gao. Qasa-ban. Area 52×45 ft. Valuation Rs. 4,000.	Do.	Do.	Do.	Do.	Do.	Do.
153. Do. ..	Masjid near Bus-station along with Grave. Area 40×30 ft. Valuation Rs. 5,000.	Do.	Do.	Do.	Do.	Do.	Do.
154. Do. ..	Masjid (dilapidated) Area 50×50 ft. Valuation Rs. 2,000.	Do.	Do.	Do.	Do.	Do.	Do.
155. Do. ..	Meena-ki-masjid, Azamshahi-pura. Area 45×22 ft. Valuation Rs. 4,000.	Do.	Do.	Do.	Do.	Do.	Do.
156. Do. ..	Masjid Bani Begum Bagh Azamshahipura. MC. No. 1-39. Area 47×47 ft. Valuation Rs. 500.	Do.	Do.	Do.	Do.	Do.	Do.
157. Do. ..	Masjid Khan Houshe Baig .. Area 30×30 ft. Valuation Rs. 150.	Do.	Do.	Do.	Do.	Do.	Do.
158. Do. ..	Masjid (dilapidated), near Handidi Darwaza. Area 47×28 ft. Valuation Rs. 200.	Do.	Do.	Do.	Do.	Do.	Do.
159. Do. ..	Masjid Kohshameq (Hude ki masjid). Area 50×30 ft. Valuation Rs. 20,000.	Do.	Do.	Do.	Do.	Do.	Do.
160. Do. ..	Masjid (delapidated) Area 30×30 ft. Valuation Rs. 150.	Do.	Do.	Do.	Do.	Do.	Do.
161. Do. ..	Masjid. Mohalla Keman .. Area 56×40 ft. Valuation Rs. 750.	Do.	Do.	Do.	Do.	Do.	Do.
162. Do. ..	Masjid. Bilghore near Tahsil Office H. No. 797 Area 104×80 ft. Valuation Rs. 500.	Do.	Do.	Do.	Do.	Do.	Do.
163. Do. ..	Nageena Masjid, mohalla Cho-ti Gumbad. Area 260×100. Valuation Rs. 100.	Do.	Do.	Do.	Do.	Do.	Do.
164. Do. ..	Auliya Masjid. Inside Guest-house. Area 40×40 ft. Valuation Rs. 5,000.	Do.	Do.	Do.	Do.	Do.	Do.



Details of immovable properties
assessed at more than Rs. 5 or
valued at more than Re. 1

Other properties

Details of
the
properties

Cash
Grant
or
annuities
if any
received
from
Govt.

Estimated
annual
income

Taluka Khuldabad

Village	Survey No.	Area	Assess- ment	Village where situated	Site on which situated	Boundaries	(16)	(17)	(18)	(19)
(9)	(10)	(11)	(12)	(13)	(14)	(15)	(16)	(17)	(18)	(19)
		A. gs.	Rs. P.						Rs.	Remarks
..	Shop one (broken) attached to masjid. Valuation Rs. 150. Room one inside masjid used as store room.	East—Road. West—House of Hafez Moham- mad. North—Street. South—House of Dashrath. Situating near Tahsil Office.
..
..	East—Road. West—Open land. North—Government land. South—Kaman. East—House of Abdul Razak. West—Open land. North—House of Abdul Razak. South—Mazar of Syadniman East—Near Syed Sadat. West—House of Chandu Shah Fakir. North—Road. South—House of Dada Chau- dhari.
..	East—One Mazar. West—Hotel of Wali Mohammed North—Open land. South—Hotel of Abdul Qader. East—Graveyard. West—Graveyard. North—Graveyard. South—Graveyard. East—Open land. West—Road. North—Open land. South—Open land.
..	Room attached to Masjid. Valuation Rs. 250. Neem tree one. Jam tree one. Valuation Rs.	East—Baradari. West—Tank. North—Road. South—Baradari.
..	East—Road. West—Graveyard. North—Dargah Hazrath Burha- nuddin Aulia. South—Tank. East—Open space. West—Open space. North—Open space. South—Open space. Situating on the top of the hill.
..	East—Graveyard. West—Graveyard. North—Graveyard. South—Graveyard. East—Road to Aurangabad. West—Lal Bag. North—House of Muntazuddin. South—Wall of Kamal. East—Tahsil Office. West—House of Osman Master. North—Town Committee. South—Bilgor Office. East—Main road. West—House of Qamruddin. North—House of Omer. South—House of Abdul Hasan. East—Guest house. West—Fallow land. North—Guest House. South—Rooms.
..	Open plot one .. North side Area 25×56 ft. of Masjid. Valuation Rs.
..
..
..
..	Rooms three Valuation Rs. 1,500. Trees four. Valuation Rs. 200.

District Aurangabad



Serial No. and village	Name of the Wakfs	Whether the wakf is a Shia or Sunni wakfs	Object of the wakfs	Name of the wakf	Date and year of creation of the wakf	Details of wakfs deed or deed	Name of the mutawalli
(1)	(2)	(3)	(4)	(5)	(6)	(7)	(8)
165. Khuldabad	Masjid Tahvildar and graveyard, mohalla Syedani Man Bazar. M.C. No. 4-49. Area 60×40 ft. Valuation Rs. 4,000.	Sunni	Religious	Ack. Endt.	Not available	Not available	Haji Burhan Buksh, Khadim Maqbara, Aurangzeb.
166. Do.	Sarai Alamgir (consisting of 32 rooms) and Masjid. Area 122×88 ft. Valuation Rs. 50,000	Do.	Do.	Do.	Do.	Do.	Muslim Panch Managing.
167. Do.	Tomb Mousvi Khan and Mirza Khan a-Jahan Khan M. C. No. 4-16. Area 300×150 ft. Valuation Rs. 100.	Do.	Do.	Do.	Do.	Do.	Do.
168. Do.	Tomb Mirza Lutufullah Baig Area 115×98 ft. Valuation Rs. 1,000.	Do.	Do.	Do.	Do.	Do.	Do.
169. Do.	Tomb Malik Ambar near Guest-house. Area 126×126 ft. Valuation Rs. 50,000.	Do.	Do.	Do.	Do.	Do.	Do.
170. Do.	Tomb Nizam Shah Bahri Area 100×100 ft. Valuation Rs. 25,000.	Do.	Do.	Do.	Do.	Do.	Do.
171. Khasabkheda	Dargah Syed Sadat .. Area 20×20 ft. Valuation Rs. 20.	Do.	Do.	Do.	Do.	Do.	Do.
172. Do.	Dargah Syed Sadat .. Area 18×12 ft. Valuation Rs. 50.	Do.	Do.	Do.	Do.	Do.	Do.
173. Do.	Graveyard Syed Sadat Area 38 gunthas. Valuation Rs. 75.	Do.	Do.	Do.	Do.	Do.	Do.
174. Do.	Graveyard Amir Patel and Daud Patel. Area 30×30 ft. Valuation Rs. 50.	Do.	Do.	Do.	Do.	Do.	Do.
175. Do.	Graveyard Qasab Area 1 guntha. Valuation Rs. 50.	Do.	Do.	Do.	Do.	Do.	Do.
176. Do.	Graveyard .. Area 10 gunthas. Valuation Rs. 60.	Do.	Do.	Do.	Do.	Do.	Do.
177. Do.	Grave Sakladi Baba Area 5×5 ft. Valuation Rs. 50.	Do.	Do.	Do.	Do.	Do.	Do.
178. Do.	Grave Nizam Patel Area 10×10 ft. Valuation Rs. 50.	Do.	Do.	Do.	Do.	Do.	Do.
179. Do.	Masjid .. Area 92×82 ft. Valuation Rs. 10,000.	Do.	Do.	Do.	Do.	Do.	Do.

Details of immovable properties
assessed at more than Rs. 5 or
valued at more than Re. 1

Other properties

Details of
the
propertiesCash
Grant
or
annuities
if any
received
from
Govt.Estimated
annual
rent

Remarks

Village	Survey No.	Area	Asses- ment	Village where situated	Site on which situated	Boundaries	(16)	(17)	(18)	(19)
(9)	(10)	(11)	(12)	(13)	(14)	(15)	(16)	(17)	(18)	(19)
		A. ga.	Rs. P.						Rs.	
..	East—House of Jumma Shah and Parastam Teli. West—Lane. North—Road to Bazar. South—House of Haji Burhan Bukhskhadim Maqbara Aur- angzeb.
..	East—Open Space and Fasil. West—Houses. North—Road. South—Open space. Note.—Since long the northern portion of Sarai is used as Police Station.
..	East—Open space of Dargah Hazrath Burhanuddin Auliya. West—Maqbara Mirza Lutufu- llah Baig. North—Dargah Burhanuddin Auliya. South—Tank.
..	East—Tomb Khan-e-Jahan. West—Maqbara Shah Mousin Saheb. North—Dargah Hazrath Burha- nuddin Auliya. South—Tank.
..	Bungalow one in the compound. Valuation Rs. 10,000. Neem trees two. Valuation Rs. 70.	Situated near the Guest house.
..	East—Open land. West—Graveyard. North—Guest house. South—Graveyard.
..	Mango tree one. Valuation Rs. 100.	Situated on the bank of the river North of the village.
..	Tamarind tree one Valuation Rs. 200.	Situated in the graveyard of Sadat.
..	Situated in Survey No. 55.
..	Situated in the land of Shri Nizamuddin.
..	Situated in the land of Shri Shaik Shahabuddin.
..	Situated in Survey No. 53.
..	Situated in Weekly Market.
..	Situated in the land of Shri Nizamuddin.
..	Well one with engine Valuation Rs. 3,000. Open plot. Area 100 × 15 ft. Valuation Rs. 1,000. Shops sight. Northern Valuation Rs. 5,000 side. Banyan trees 2. Neem tree 1. Valuation Rs. 80.	East—land of Nizamuddin. West—Open land. North—Road. South—Bagh Syed Mahmood.

District Aurangabad

Serial No. and village	Name of the Wakfs	Whether the wakf is a Shia or Sunni wakfs	Object of the wakfs	Name of the wakf	Date and year of creation of the wakf	Details of wakfs deed or deeds	Name of the mutawalli
(1)	(2)	(3)	(4)	(5)	(6)	(7)	(8)
180. Khandi-Pimpalgaon.	Dargah Syed Sadat .. Area 4 gunthas. Valuation Rs. 250.	.. Sunni	Religious	Ack. End.	Not available	Not available	Masjid, Patch Managing.
181. Do.	Grave Bale Miyan .. Area 10x10 ft. Valuation Rs. 15.	.. Do.	Do.	Do.	Do.	Do.	Do.
182. Do.	Graveyard of Pathan Area 2 gunthas. Valuation Rs. 100.	.. Do.	Do.	Do.	Do.	Do.	Do.
183. Do.	Grave of Sadat .. Area 5 gunthas. Valuation Rs. 200.	.. Do.	Do.	Do.	Do.	Do.	Do.
184. Do.	Graveyard Mulla .. Area 6 gunthas. Valuation Rs. 250.	.. Do.	Do.	Do.	Do.	Do.	Do.
185. Do.	Masjid (dilapidated) .. Area 100x100 ft. Valuation Rs. 500.	.. Do.	Do.	Do.	Do.	Do.	Do.
186. Kanakshi.	Chilla Mahboob Subhani .. Area 10x10 ft. Valuation Rs. 150.	.. Do.	Do.	Do.	Do.	Do.	Do.
187. Do.	Dargah Syed Sadat .. Area 8x4 ft. Valuation Rs. 50.	.. Do.	Do.	Do.	Do.	Do.	Do.
188. Do.	Graveyard .. Area 1 guntha. Valuation Rs. 50.	.. Do.	Do.	Do.	Do.	Do.	Do.
189. Khirdi	Chilla Syed Sadat .. Area 15x5 ft. Valuation Rs. 100.	.. Do.	Do.	Do.	Do.	Do.	Do.
190. Do.	Dargah Syed Sadat .. Area 8x4 ft. Valuation Rs. 15.	.. Do.	Do.	Do.	Do.	Do.	Do.
191. Do.	Graveyard .. Area 40x40 ft. Valuation Rs. 100.	.. Do.	Do.	Do.	Do.	Do.	Do.
192. Do.	Graveyard .. Area 50x50 ft. Valuation Rs. 150.	.. Do.	Do.	Do.	Do.	Do.	Do.
193. Kawitgaon	Chilla Peer .. Area 15x10 ft. Valuation Rs. 50.	.. Do.	Do.	Do.	Do.	Do.	Do.
194. Kanadgaon	Dargah Chand Shah Wali .. Area 15x15 ft. Valuation Rs. 200.	.. Do.	Do.	Do.	Do.	Do.	Do.
195. Kagazipura	Ashoorkhana Naigalli .. Area 23x16 ft. Valuation Rs. 50.	.. Do.	Do.	Do.	Do.	Do.	Do.
196. Do.	Ashoorkhana .. Area 23x16 ft. Valuation Rs. 100.	.. Do.	Do.	Do.	Do.	Do.	Do.
197. Do.	Chilla Madar Saheb Naigalli .. Area 8x5 ft. Valuation Rs. 100.	.. Do.	Do.	Do.	Do.	Do.	Do.



34

District Aurangabad

Serial No. and village	Name of the Wakfs	Whether the wakf is a Shia or Sunni wakfs	Object of the wakfs	Name of the wakf	Date and year of creation of the wakf	Details wakfs details	Name of the Musalli
(1)	(2)	(3)	(4)	(5)	(6)		
198. Kagazipura ..	Chilla Ghous Pak at Hajamwadi Area 8×5 ft. Valuation Rs. 50.	Sunni	Religious	Ack. Endt.	Not available	Not available	Muslim Parish Manag-
199. Kagazipura ..	Dargah Shah Dawal Saheb (dilapidated). Area 15×15 ft. Valuation Rs. 50.	Do.	Do.	Do.	Do.	Do.	Do.
200. Do. ..	Dargah Syed Sadat .. Area 10×10 ft. Valuation Rs. 50.	Do.	Do.	Do.	Do.	Do.	Do.
201. Do. ..	Dargah Maqdoom Haji Niza- muddin Auliya along with graveyard. Area 60×38 and 135×185 ft. Valuation Rs. 20,000.	Do.	Do.	Do.	Do.	Do.	Do.
202. Do. ..	Dargah Kale Peer .. Area 12×12 ft. Valuation Rs. 100.	Do.	Do.	Do.	Do.	Do.	Do.
203. Do. ..	Dargah Peer Balak Saheb, Bazar Galli. Area 36×15 ft. Valuation Rs. 100.	Do.	Do.	Do.	Do.	Do.	Do.
204. Do. ..	Dargah Syed Sadat .. Area 15×12 ft. Valuation Rs. 150.	Do.	Do.	Do.	Do.	Do.	Do.
205. Do. ..	Dargah Syed Moosa Sailani.. Area 14×12 ft. Valuation Rs. 200.	Do.	Do.	Do.	Do.	Do.	Do.
206. Do. ..	Dargah Haji Chand Saheb .. Area 30×70 ft. Valuation Rs. 1,000.	Do.	Do.	Do.	Do.	Do.	Do.
207. Do. ..	Grave Syed Kawit Saheb .. Area 8×5 ft. Valuation Rs. 30.	Do.	Do.	Do.	Do.	Do.	Do.
208. Do. ..	Grave peerkhad Sak Saheb .. Near Factory of Mohd. Bakash. Area 28×18 ft. Valuation Rs. 15.	Do.	Do.	Do.	Do.	Do.	Do.
209. Do. ..	Grave Ustad Nazir .. Area 10×10 ft. Valuation Rs. 50.	Do.	Do.	Do.	Do.	Do.	Do.
210. Do. ..	Grave Sk. Durwesh Saheb .. Area 12×12 ft. Valuation Rs. 50.	Do.	Do.	Do.	Do.	Do.	Do.
211. Do. ..	Grave Syed Gaffar Saheb .. Area 15×15 ft. Valuation Rs. 50.	Do.	Do.	Do.	Do.	Do.	Do.
212. Do. ..	Grave Syed Jamal Saheb .. Area 10×10 ft. Valuation Rs. 25.	Do.	Do.	Do.	Do.	Do.	Do.
213. Do. ..	Grave Syed Sadat. Near well Syed Rasani. Area 8×8 ft. Valuation Rs. 15.	Do.	Do.	Do.	Do.	Do.	Do.
214. Do. ..	Grave Syed Sadat .. Area 35×25 ft. Valuation Rs. 50.	Do.	Do.	Do.	Do.	Do.	Do.
215. Do. ..	Grave Peer Kale Saheb .. Area 10×10 ft. Valuation Rs. 100.	Do.	Do.	Do.	Do.	Do.	Do.





Details of immovable properties
assessed at more than Rs. 5 or
valued at more than Re. 1

Other properties

Details of
the
properties
Cash
Grant
or
annuities
if any
received
from
Govt.
(17)
Estimated
annual
income
(18)
Rs.

Village	Survey No.	Area	Assessment	Village where situated	Site on which situated	Boundaries	(16)	(17)	(18)	(19)
(9)	(10)	(11)	(12)	(13)	(14)	(15)				
		A. gs.	Rs. P.							
..	East—House of Shri Illahi Buksh. West—House of Arab Khan. North—House of Kareem. South—House of Abdul Kareem Shamshuddin.
..	East—School. West—Road. North—Open land. South—Open land. Situated in the field.
..	East—Compound and road. West—Masjid. North—Compound and road. South—Naqarkhana.
..	Rooms two (dilapidated). Valuation Rs. 500.	East—House of Abdul Aziz. West—Road. North—Open land. South—Open land.
..	East—Road. West—House of Abdul Qadar. North—Shop. South—Banyan tree.
..	East—House of Abdullah Baig. West—Road. North—House of Patel. South—Open space.
..	Tamarind tree one Valuation Rs. 60.	East—House of Abu Moha- mmad. West—Road. North—Lane. South—Open space.
..	East—Field. West—Factory. North—Graveyard. South—Graveyard.
..	East—Graveyard. West—Tank Hasambur. North—Open land. South—Panch Aam.
..	East—Road. West—Remains. North—Road. South—Factory.
..	East—Road. West—Remains. North—Lane. South—Remains.
..	East—Open land. West—Open land. North—Open space of Sopaji. South—Open land.
..	East—Road and compound. West—Dargah Magdoo Sahab. North—Compound. South—Meelakhan of Dargah.
..	East—Open land. West—Road. North—Open land. South—Open land.
..	East—Open land. West—Open land. North—Open land. South—Open land.
..	East—Paper Factory of Azi- muddin. West—Masjid Nasir Mohammed. North—Village.
..	South—Road to Paper factory. East—Open land. West—Mazar Syed Sahab. North—Remains. South—House of Moosa.

District Aurangabad




Serial No. and village	Name of the Wakfs	Whether the wakf is a Shia or Sunni wakfs	Object of the wakfs	Name of the wakf	Date and year of creation of the wakf	Details of wakf, land or other assets	Name of the Mutawalli
(1)	(2)	(3)	(4)	(5)	(6)	(7)	
216. Kagazipura.. (Mausala).	Grave Syed Sadat .. Area 15×10 ft. Valuation Rs. 50.	..	Sunni	Religious	Ack. Endt.	Not available	Not available, Muslim Panch Mana- ging.
217. Do. ..	Grave Jaleel Bukhari Saheb .. Area 10×10 ft. Valuation Rs. 50.	..	Do.	Do.	Do.	Do.	Do. ..
218. Do. ..	Grave Syed Imam Saheb .. Area 15×15 ft. Valuation Rs. 100.	..	Do.	Do.	Do.	Do.	Do. ..
219. Do. ..	Grave Shahnoor. Mahrabi .. Area 8×8 ft. Valuation Rs. 50.	..	Do.	Do.	Do.	Do.	Do. ..
220. Do. ..	Grave Ali Wali Saheb .. Area 30×25 ft. Valuation Rs. 50.	..	Do.	Do.	Do.	Do.	Do. ..
221. Do. ..	Grave Khawja Kasani Salami- ghat. Area 8×8 ft. Valuation Rs. 15.	..	Do.	Do.	Do.	Do.	Do. ..
222. Do. ..	Grave Khade Peer Saheb .. Area 8×8 ft. Valuation Rs. 50.	..	Do.	Do.	Do.	Do.	Do. ..
223. Do. ..	Grave Peer Manik Saheb .. Salanighat. Area 7×5 ft. Valuation Rs. 50.	..	Do.	Do.	Do.	Do.	Do. ..
224. Do. ..	Grave Peer Gharak Saheb .. Area 10×10 ft. Valuation Rs. 50.	..	Do.	Do.	Do.	Do.	Do. ..
225. Do. ..	Grave Daulat Shah Darbari .. Area 20×15 ft. Valuation Rs. 50.	..	Do.	Do.	Do.	Do.	Do. ..
226. Do. ..	Grave Syed Sadat Salanighat Area 8×8 ft. Valuation Rs. 50.	..	Do.	Do.	Do.	Do.	Do. ..
227. Do. ..	Idgah .. Area 60×50 ft. Valuation Rs. 500.	..	Do.	Do.	Do.	Do.	Do. ..
228. Do. ..	Masjid. Husamboor .. Area 50×15 ft. Valuation Rs. 300.	..	Do.	Do.	Do.	Do.	Do. ..
229. Do. ..	Masjid Ustad Wazir .. Area 40×30 ft. Valuation Rs. 100.	..	Do.	Do.	Do.	Do.	Do. ..
230. Do. ..	Masjid Maqdoom Haji Niza- muddin Auliya. Area 38×16 ft. Valuation Rs. 500.	..	Do.	Do.	Do.	Do.	Do. ..
231. Do. ..	Masjid Sk. Durwesh Saheb .. Area 10×10 ft. Valuation Rs. 100.	..	Do.	Do.	Do.	Do.	Do. ..
232. Do. ..	Masjid Hawdidi Kali Masjid Qasabwada. Area 40×26 ft. Valuation Rs. 500.	..	Do.	Do.	Do.	Do.	Do. ..

Details of immovable properties assessed at more than Rs. 5 or valued at more than Re. 1				Other properties			Details of the properties	Cash Grant or annuities if any received from Govt.	Estimated annual income	
Village	Survey No.	Area	Assessment	Village where situated	Site on which situated	Boundaries				
(9)	(10)	(11)	(12)	(13)	(14)	(15)	(16)	(17)	(18)	(19)
		A. ga.	Rs. P.						R.	
..	East—Open land. West—House of Nour Khan. North—Remains. South—Remains.
..	East—Dargah Hazrath Chand Saheb. West—Graveyard. North—Graveyard. South—Graveyard.
..	East—Open space. West—Open space. North—Open space. South—Open space.
..	East—Tank. West—Tank. North—Open land. South—Tank.
..	Situated in Graveyard.
..	East—Open space. West—Open space. North—Open space. South—Open space.
..	East—Open land. West—Open land. North—Open land. South—Open land.
..	East—Open space. West—Open space. North—Open space. South—Open space.
..	East—Open space. West—Open space. North—Open space. South—Open space.
..	Situated in Graveyard.
..	East—All sides road. West—All sides road. North—All sides road. South—All sides road.
..	At Sailanighat, East—Open space. West—Open space. North—Open space. South—Open space.
..	East—Tank. West—Road. North—Tank. South—Road.
..	East—Dargah Ustad Wazir. West—Ramins. North—Lane. South—Remains.
..	Room one Valuation Rs. 200.	East—Dargah. West—Graveyard. North—Road. South—Graveyard.
..	East—Grave Sk. Durwesh Saheb. West—Open land. North—Field. South—Small Shiam.
..	East—Open land. West—Road. North—Road. South—House of Shri Bane Saheb.

District Aurangabad

Serial No. and village	Name of the Wakfs	Whether the wakf is a Shia or Sunni wakfs	Object of the wakfs	Name of the wakf	Date and year of creation of the wakf	Details of wakfs deed or deeds	Name of the Mutawalli
(1)	(2)	(3)	(4)	(5)	(6)	(7)	(8)
233. Kagazipura ..	Jama Masjid Bazar Galli Area 50×50 ft. Valuation Rs. 1,000.	.. Sunni	Religious	Ack. Endt.	Not available	Not available	Muslim panch managing.
234. Do. ..	Masjid Hauze Neelam Area 30×30 ft. Valuation Rs. 500.	.. Do.	Do.	Do.	Do.	Do.	Do. ..
235. Do. ..	Masjid Naser Mohammad Area 63×63 ft. Valuation Rs. 300.	.. Do.	Do.	Do.	Do.	Do.	Do. ..
236. Do. ..	Masjid Haji Chand Saheb (dillapidated) along with graves. Area 26×12 ft. Valuation Rs. 150.	.. Do.	Do.	Do.	Do.	Do.	Do. ..
237. Do. ..	Masjid Salamighat Area 30×20 ft. Valuation Rs. 150.	.. Do.	Do.	Do.	Do.	Do.	Do. ..
238. Loni ..	Chilla Chandu Shah Miyan Area 1 guntha. Valuation Rs. 150.	.. Do.	Do.	Do.	Do.	Do.	Do. ..
239. Do. ..	Chilla Panch Peer Area one guntha. Valuation Rs. 30.	.. Do.	Do.	Do.	Do.	Do.	Do. ..
240. Do. ..	Dargah Gaiban Shah Wali and Graveyard. Area 2 gunthas. Valuation Rs. 1,000.	.. Do.	Do.	Do.	Do.	Do.	Do. ..
241. Lamanigaon ..	Chilla Peer Area 1/4 guntha. Valuation Rs. 10.	.. Do.	Do.	Do.	Do.	Do.	Do. ..
242. Do. ..	Chilla Peer Area 1/4 guntha. Valuation Rs. Rs. 150.	.. Do.	Do.	Do.	Do.	Do.	Do. ..
243. Do. ..	Chilla Peer Area 1/16 guntha. Valuation Rs. 10.	.. Do.	Do.	Do.	Do.	Do.	Do. ..
244. Matargaon ..	Dargah Chand Shah Wali Area 1 guntha. Valuation Rs. 100.	.. Do.	Do.	Do.	Do.	Do.	Do. ..
245. Do. ..	Graveyard Area 1 guntha. Valuation Rs. 100.	.. Do.	Do.	Do.	Do.	Do.	Do. ..
246. Do. ..	Masjid (open space) Area 20×20 ft. Valuation Rs. 25.	.. Do.	Do.	Do.	Do.	Do.	Do. ..
247. Mamurabad ..	Chilla Gaiban Shah Wali Area 10×10 ft. Valuation Rs. 50.	.. Do.	Do.	Do.	Do.	Do.	Do. ..
248. Do. ..	Graveyard in Survey No. of Rajaram son of Tukaram. Area 1 guntha. Valuation Rs. 100.	.. Do.	Do.	Do.	Do.	Do.	Do. ..




Details of immovable properties assessed at more than Rs. 5 or valued at more than Re. 1				Other properties			Details of the properties	Cash Grant or annuities if any received from Govt.	Estimated annual income	Remarks
Village	Survey No.	Area	Assessment	Village where situated	Site on which situated	Boundaries				
(9)	(10)	(11)	(12)	(13)	(14)	(15)	(16)	(17)		(19)
		A. ga.	Rs. P.							
..	Rooms two used for School M. C. No. 51. Valuation Rs. 500. Well one. Valuation Rs. 1,000.	..	Movables .. Valuation Rs. 200.	East—Road. West—House of Abdul Qader. North—Road to Tank. South—Road.
..	East—Tank. West—Tank. North—Open land. South—Tank.
..	Tamarind tree one Valuation Rs. 50.	East—Dargah Syed Sadat. West—Tank. North—Open land. South—Tank, Well and Paper Factory.
..	East—Dargah Haji Chand Saheb West—Open land. North—Graveyard. South—Graveyard and wally.
..	East—Graveyard Sadat. West—Open land. North—Open land. South—Open land.
..	Situated in Survey No. of Ganpat.
..	Situated in Survey No. 62.
..	East—Nala and Survey No. of Khari. West—Kothe of Narrya. North—Survey No. of Gajanan Mali. South—Survey No. of Kalal Baban.
..	Situated in Survey No. 39.
..	Situated in Survey No. 24.
..	Situated in Survey No. 32.
..	Neem tree one Valuation Rs. 10.	East—Open space of Sk. Selani and others. West—Way and land of Bala. North—Land of Matoo son of Bapurao Chaudhari. South—Open space of Laxman Deorao Rokde.
..	East—Government way. West—Open space for Masjid. North—Only open space. South—Land of Chunu Thakurji.
..	East—Graveyard. West—Land of Chunulal Thakurji. North—Graveyard. South—Land of Chunulal Thakurji.
..	Neem trees two Valuation Rs. 50.	Situated in Survey No. of Surjao Tukaram.
..	East—River. West—Land of Rajaram Tukaram. North—Land of Rajaram Tukaram. South—River.



District Aurangabad

Serial No. and Village	Name of the Wakfs	Whether the wakf is a Shia or Sunni wakfs	Object of the wakfs	Name of the wakf	Date and year of creation of the wakf	Details of wakfs deed or deeds	Name of the Mutawalli
(1)	(2)	(3)	(4)	(5)	(6)	(7)	(8)
249. Mamnapur ..	Grave Syed Sadat .. Area 10×10 ft. Valuation Rs. 100. Sunni	Religious	Ack. Endt.	Not available	Not available	Muslim Panch Manag-
250. Mhaismal ..	Chilla Sk. Maroof .. Area 5×5 ft. Valuation Rs. 5. Do.	Do.	Do.	Do.	Do.	Do. ..
251. Do. ..	Dargah Asthan Shah Wali .. Area 12×8 ft. Valuation Rs. 100. Do.	Do.	Do.	Do.	Do.	Do. ..
252. Mamdapur ..	Grave Peer .. Area 15×18 ft. Valuation Rs. 200. Do.	Do.	Do.	Do.	Do.	Do. ..
253. Nirgudi Bk.	Dargah Syed Sadat .. (dilapidated). Area 10×10 ft. Valuation Rs. 15. Do.	Do.	Do.	Do.	Do.	Do. ..
254. Nirgudi-kh.	Chilla Syed Sadat Saheb .. Area 10×5 ft. Valuation Rs. 10. Do.	Do.	Do.	Do.	Do.	Do. ..
255. Nandrabad ..	Dargah Hazrath Mubarak .. Sahab. Area 15×15 ft. Valuation Rs. 200. Do.	Do.	Do.	Do.	Do.	Do. ..
256. Do. ..	Dargah Hazrath Bahauddin .. Saheb. Area 1 guntha. Valuation Rs. 200. Do.	Do.	Do.	Do.	Do.	Do. ..
257. Do. ..	Dargah Syed Sadat .. Area 20×20 ft. Valuation Rs. 25. Do.	Do.	Do.	Do.	Do.	Do. ..
258. Do. ..	Graveyard .. Area 2 gunthas. Valuation Rs. 100. Do.	Do.	Do.	Do.	Do.	Do. ..
259. Do. ..	Grave Peer near Takia Bela- wada. Area one guntha. Valuation Rs. 25. Do.	Do.	Do.	Do.	Do.	Do. ..
260. Do. ..	Grave Syed Sadat .. Area 10×10 ft. Valuation Rs. 25. Do.	Do.	Do.	Do.	Do.	Do. ..
261. Do. ..	Masjid Shahi .. Area 20×20 ft. Valuation Rs. 500. Do.	Do.	Do.	Do.	Do.	Do. ..
262. Do. ..	Takia Beli Wale .. Area 15×20 ft. Valuation Rs. 100. Do.	Do.	Do.	Do.	Do.	Do. ..
263. Padoli ..	Graveyard and grave Peer .. Madar Saheb. Area 2 gunthas. Valuation Rs. 110. Do.	Do.	Do.	Do.	Do.	Do. ..
264. Do. ..	Masjid .. Area 25×15 ft. Valuation Rs. 50. Do.	Do.	Do.	Do.	Do.	Do. ..





Details of immovable properties assessed at more than Rs. 5 or valued at more than Re. 1				Other properties			Details of the properties	Cash Grant or annuities if any received from Govt.	Estimated annual income	
Village	Survey No.	Area	Assessment	Village where situated	Site on which situated	Boundaries				
(9)	(10)	(11)	(12)	(13)	(14)	(15)	(16)	(17)	(18)	
		A. gs.	Rs. P.						Rs.	
..	Beri tree one Valuation Rs. 25.	East—Open space and way. West—Land of Sandu Patil. North—Land of Sandu Patil. South—Land of Sandu Patil. Open space and way to field.
..	
..	Banyan tree one Valuation Rs. 100.	East—Open space and road from Khuldabad to Bhaismal. West—Banyan tree and land of Vasant Ranade. North—Open space and land of Vasant Ranade. South—Open space. East—Open space and land of Gabru Dhondiram. West—Way. North—Open space of Govern- ment. South—Open space and way. East—Gaathan land and Govern- ment way. West—Gaathan. North—Gaathan and River. South—Gaathan. Situated in the land of Pandu son of Khandu Patil.
..	Tamarind trees three Valuation Rs. 200.	
..	
..	East—Open land. West—Open land. North—Open land. South—Open land. Situated in the land of Asaram Shamrao.
..	Babool trees Valuation Rs. 100.	
..	Babool trees three Valuation Rs. 50.	Situated in Survey No. 33.
..	Tamarind trees three Valuation Rs. 200.	East—Gaathan land. West—Survey No. 37 of Fakir- chand Asaram. North—Road. South—Gaathan land. East—Survey No. 9 of Thama Vithoba. West—Open space and road. North—Survey No. 9. South—Survey No. 9. Situated in Survey Nos. 30 and 31.
..	Banyan tree one Valuation Rs. 100.	
..	
..	East—Gaathan. West—Gaathan. North—Open space and school building. South—Gaathan. Situated in Survey No. 9 of Thama Vithoba.
..	East—House of Sandu Shah son of Shah Ali Saheb. West—Masjid. North—Temple of Hanuman. South—Government way.
..	East—Graveyard. West—Way. North—Open space of Chavdi. South—Graveyard.

District Aurangabad



Serial No. and village	Name of the Wakfs	Whether the wakf is a Shia or Sunni wakfs	Object of the wakfs	Name of the wakf	Date and year of creation of the wakf	Detail of wakfs	Name of the Mutavalli
(1)	(2)	(3)	(4)	(5)	(6)	(7)	(8)
265. Pimpri	Chilla Syed Sadat Area 15×10 ft. Valuation Rs. 25.	Sunni	Religious	Ack. Endt.	Not available	Not available	Muslim Panch, Mana- ging.
266. Do.	Graveyard and Chilla Syed Sadat. Area 66×66 ft. Valuation Rs. 215.	Do.	Do.	Do.	Do.	Do.	Do.
267. Do.	Idgah Area 15×15 ft. Valuation Rs. 25.	Do.	Do.	Do.	Do.	Do.	Do.
268. Palaswadi	Chilla Syed Sadat Area 1 guntha. Valuation Rs. 150.	Do.	Do.	Do.	Do.	Do.	Do.
269. Do.	Chilla Peer Area 1 guntha. Valuation Rs. 20.	Do.	Do.	Do.	Do.	Do.	Do.
270. Do.	Masjid Dargah Shahnoor Shah and Graveyard. Area 8 gunthas. Valuation Rs. 3,450.	Do.	Do.	Do.	Do.	Do.	Do.
271. Rasulpura	Chilla Bawa Ramzan Area 20×10 ft. Valuation Rs. 200.	Do.	Do.	Do.	Do.	Do.	Do.
272. Do.	Dargah Syed Sadat Area 40×30 ft. Valuation Rs. 50.	Do.	Do.	Do.	Do.	Do.	Do.
273. Do.	Graveyard and Takiya Area 36 gunthas. Valuation Rs. 500.	Do.	Do.	Do.	Do.	Do.	Do.
274. Do.	Masjid Area 40×20 ft. Valuation Rs. 500.	Do.	Do.	Do.	Do.	Do.	Do.
275. Sawkheda	Chilla Syed Saheb Area 1 guntha. Valuation Rs. 150.	Do.	Do.	Do.	Do.	Do.	Do.
276. Do.	Masjid old (open space) Area one guntha. Valuation Rs. 15.	Do.	Do.	Do.	Do.	Do.	Do.
277. Sultanpur	Graveyard Area 3 gunthas. Valuation Rs. 200.	Do.	Do.	Do.	Do.	Do.	Do.
278. Do.	Graveyard Area 2 gunthas. Valuation Rs. 250.	Do.	Do.	Do.	Do.	Do.	Do.

Details of immovable properties
assessed at more than Rs. 5 or
valued at more than Re. 1

Village Survey No. Area Assessment

(9) (10) (11) (12)
A. gs. Rs. P.

..

..

..

..

..

..

..

..

..

..

..

..

..

..

Other properties

Village where situated Site on which situated Boundaries

(13) (14) (15)

..

..

..

..

..

..

..

..

..

..

..

..

..

..

Details of the properties

(16)

..

..

..

..

..

..

..

..

..

..

..

..

..

..

Cash Grant or annuities if any received from Govt.

(17)

..

..

..

..

..

..

..

..

..

..

..

..

..

..

Estimate annual income

(18)
Rs.

..

..

..

..

..

..

..

..

..

..

..

..

..

..



East—Way and open space of Bane Khan.
West—Government way.
North—Lane.
South—House of Ramlal son of Devchand.

East—Houses of villagers.
West—Land of Bhaulal son of Chandiram.
North—Land of Bhaulal son of Chandiram.
South—Land of Girjaram.
East—Graveyard.
West—Land of Bhaulal son of Chandiram.
North—Land of Bhaulal Chandiram.

South—Graveyard.
East—Gaathan.
West—Survey No. of Ali Bin Abdullah.
North—Fallow land of Tamru.
South—Fallow land of School.
East—Survey No. of Police Patel
West—Survey No. of Ali Bin Abdullah.
North—Nala.
South—Survey No of Ali Bin Abdullah.

East—Gram Panchayat Office.
West—House of Chand Khan.
North—House of Hari Sutar.
South—House of Lohar.
East—Open space of Chilla 15 x 30.
West—Open space of Chilla 15 x 6.
North—Way.
South—Open space of Fakira Yeshwanta.
Situating in Survey No. 38 of Hussain son of Manik Patel.

East—Masjid and way.
West—Way.
North—Way.
South—Way.

East—Way.
West—Graveyard.
North—Open space of Masjid and way.
South—Graveyard.
Situating in Survey No. of Sk. Patel.

Situating in Gaathan.

East—Land of Raghunath Trim-bak Patil.
West—River.
North—Open space of Manik.
South—River.
East—House of Appawadi.
West—Way to village Sultanpur.
North—Land of Kachru Mali.
South—Way to River.

District Aurangabad

Serial No. and village	Name of the Wakfs	Whether the wakf is a Shia or Sunni wakfs	Object of the wakfs	Name of the wakf	Date and year of creation of the wakf	Details of wakfs deed or deeds	Name of the Mutawalli
(1)	(2)	(3)	(4)	(5)	(6)	(7)	(8)
279. Savangi Bazar	Ashurkhana (open space) Area 10×30 ft. Valuation Rs. 100.	Sunni ..	Religious	Ack. Endt.	Not available	Not available	Muslim Panchayat
280. Do. ..	Chilla Shah Dawal .. Area 15×30 ft. Valuation Rs. 500.	.. Do.	Do.	Do.	Do.	Do.	Do. ..
281. Do. ..	Chilla Syed Sadat .. Area 5×5 ft. Valuation Rs. 50.	.. Do.	Do.	Do.	Do.	Do.	Do. ..
282. Do. ..	Graveyard of Mulla .. Area 15 gunthas. Valuation Rs. 200.	.. Do.	Do.	Do.	Do.	Do.	Do. ..
283. Do. ..	Graveyard .. Area 30 gunthas. Valuation Rs. 150.	.. Do.	Do.	Do.	Do.	Do.	Do. ..
284. Do. ..	Grave Syed Sadat .. Area 10×5 ft. Valuation Rs. 150.	.. Do.	Do.	Do.	Do.	Do.	Do. ..
285. Do. ..	Grave Noor Mohammad Saheb .. Area 10×8 ft. Valuation Rs. 100.	.. Do.	Do.	Do.	Do.	Do.	Do. ..
286. Do. ..	Grave Hakeem Baba .. Area 10×10 ft. Valuation Rs. 100.	.. Do.	Do.	Do.	Do.	Do.	Do. ..
287. Do. ..	Masjid .. Area 25×20 ft. Valuation Rs. 1,000.	.. Do.	Do.	Do.	Do.	Do.	Do. ..
288. Shaikhpur ..	Chilla Hazrat Shah Wali .. Area 6×4 ft. Valuation Rs. 50.	.. Do.	Do.	Do.	Do.	Do.	Do. ..
289. Do. ..	Graveyard .. Area 3 gunthas. Valuation Rs. 100.	.. Do.	Do.	Do.	Do.	Do.	Do. ..
290. Do. ..	Masjid (dilapidated) .. Area 15×10 ft. Valuation Rs. 100.	.. Do.	Do.	Do.	Do.	Do.	Do. ..
291. Sherodi Bk.	Dargah Hyder Shah Wali and graveyard. Area 70×40 ft. Valuation Rs. 550.	.. Do.	Do.	Do.	Do.	Do.	Kalu Bhai Dagdu Bhai
292. Do. ..	Grave Syed Sadat .. Area 10×10 ft. Valuation Rs. 100.	.. Do.	Do.	Do.	Do.	Do.	Muslim Panch Managing
293. Do. ..	Masjid (broken) .. Area 15×15 ft. Valuation Rs. 50.	.. Do.	Do.	Do.	Do.	Do.	Do. ..
294. Do. ..	Mazar Peer Jamal Shah Wali and graveyard. Area 20 gunthas. Valuation Rs. 100.	.. Do.	Do.	Do.	Do.	Do.	Do. ..



Details of immovable properties
assessed at more than Rs. 5 or
valued at more than Re. 1

Village Survey No. Area Assessment
A. gs. Rs. P.

Other properties
Village where situated Site on which situated Boundaries

Details of the properties

Cash Grant or annuities if any received from Govt.



taluka Khuldabad

(9)	(10)	(11)	(12)	(13)	(14)	(15)	(16)	(17)	(18)
..	East—Open space and way. West—House of Ramsingh. North—Open space of Ramrao Patil. South—House of Dagdu Begubhai.
..	East—House of Shamrao. West—Way. North—Open space. South—Open space.
..	East—Open space of Dagdu Yedube. West—Way. North—House of Kachru Bhika. South—Way.
..	Mango trees five. Neem tree one. Valuation Rs. 225.	East—River. West—Land of Bhika Patil. North—River. South—Nala.
..	East—Land of Ganu. West—Temple of Maruti. North—River. South—Land of Mohanji Parashar.
..	East—Open space (Bazar). West—Open space. North—Lane and Dharmshala South—Masjid.
..	Situated in Survey No. of Mohtanji Balaji Kumbhar.
..	Situated in Survey No. of Gaya-bai.
..	Janemaz Valuation Rs. 50.	..	East—Way. West—Open space. North—Mazar Syed Sadat. South—Open space of Dagdu-bhai.
..	East—Open space. West—Open space. North—Land of Kalu Patil. South—Open space.
..	Tamarind trees three Valuation Rs. 200.	East—River. West—Open space and Masjid. North—Way. South—Temple of Hanuman.
..	East—Open space and way. West—Open space of Masjid and way. North—Graveyard. South—Open space.
Sherodi Bk.	60	09 27	00 28	..	Trees three Valuation Rs. 200.	East—Land of Saroba. West—Way. North—Well and way. South—Land of Saroba.
..	East—Land of Rakhmaji Raisingh. West—Land of Rakhmaji Raisingh. North—Land of Rakhmaji Raisingh. South—Land of Rakhmaji Raisingh.
..	East—Way. West—Way. North—Temple of Maroti. South—Way.
..	Mango trees three Banyan tree one. Valuation Rs. 200.	East—Land of Bhagaji Asrau. West—Public way. North—Temple of Laxmibai. South—River.

District Aurangabad

Serial No and village	Name of the Wakfs	Whether the wakf is a Shia or Sunni wakfs	Object of the wakfs	Name of the wakf	Date and year of creation of the wakf	Details of wakfs deed or dec	Details of wakfs deed or dec	Details of wakfs deed or dec
(1)	(2)	(3)	(4)	(5)	(6)	(7)	(8)	(9)
295. Sonkheda ..	Chilla Peer .. Area 5×5 ft. Valuation Rs. 50.	Sunni	Religious	Ack. Endt.	Not a vailable	Not available	Muslim Panch Mana-	gng.
296. Do. ..	Dargah Ashtan Shah Wali .. Area 3 gunthas. Valuation Rs. 150.	Do.	Do.	Do.	Do.	Do.	Do.	..
297. Do. ..	Dargah Chand Shah Wali .. Area 10 gunthas. Valuation Rs. 250.	Do.	Do.	Do.	Do.	Do.	Do.	..
298. Do. ..	Graveyard .. Area 10 gunthas. Valuation Rs. 250.	Do.	Do.	Do.	Do.	Do.	Do.	..
299. Do. ..	Grave Peer .. Area 10×10 ft. Valuation Rs. 50.	Do.	Do.	Do.	Do.	Do.	Do.	..
300. Do. ..	Masjid (broken) .. Area 25×15 ft. Valuation Rs. 200.	Do.	Do.	Do.	Do.	Do.	Do.	..
301. Salukhed ..	Chilla Peer .. Area 5×5 ft. Valuation Rs. 50.	Do.	Do.	Do.	Do.	Do.	Do.	..
302. Shellgaon	Chilla Gaiban Shah wali. Area 10×10 ft. Valuation Rs. 150.	Do.	Do.	Do.	Do.	Do.	Do.	..
303. Sarai ..	Graveyard alongwith Masjid and Mazar Peer known an Takia. Area 25 guntas. Valuation Rs. 300.	Do.	Do.	Do.	Do.	Do.	Do.	..
304. Sulibhanjar ..	Graveyard Chobedaran-e- Aurangabad. Area 2 acres. Valuation Rs. 200.	Do.	Do.	Do.	Do.	Do.	Do.	..
305. Do. ..	Graveyard Khaddameen and Dargah Baban Jalal Saheb. Area 20 gunthas. Valuation Rs. 200.	Do.	Do.	Do.	Do.	Do.	Do.	..
306. Sulibhanza ..	Graveyard .. Area 3 acres. Valuation Rs. 500.	Do.	Do.	Do.	Do.	Do.	Do.	..
307. Do. ..	Grave Doodan Bari Saheb .. Area 10×10 ft. Valuation Rs. 50.	Do.	Do.	Do.	Do.	Do.	Do.	..
308. Do. ..	Grave Syed Sadat .. Area 10×8 ft. Valuation Rs. 50.	Do.	Do.	Do.	Do.	Do.	Do.	..
309. Do. ..	Kali Masjid and Dargah Qazi Ziauddin and graves (Mir Abru Mir Gabru) . Area 150×50 ft. Valuation Rs. 25,000.	Do.	Do.	Do.	Do.	Do.	Do.	..
310. Takli Raja Rai Rayan.	Chilla Gaiban Shah .. Area 10×10 ft. Valuation Rs. 50.	Do.	Do.	Do.	Do.	Do.	Do.	..
311. Takli ..	Chilla Gaiban Shah .. Area 1/2 guntha. Valuation Rs. 50.	Do.	Do.	Do.	Do.	Do.	Do.	..



Details of immovable properties assessed at more than Rs. 5 or valued at more than Re. 1				Other properties			Details of the properties	Cash Grant or annuities if any received from Govt.	Estimated annual income	Remarks
Village	Survey No.	Area	Assessment	Village where situated	Site on which situated	Boundaries				
(9)	(10)	(11)	(12)	(13)	(14)	(15)	(16)	(17)	(18)	(19)
		A. gs.	Rs. P.						Rs.	
..	Tamarind tree one Valuation Rs. 10.	Situated in Survey No. 19.
..	Tamarind tree one Valuation Rs. 400.	Situated in Survey No. 91/2 of Gairajiba son of Vithoba. Here is one huge Tamarind tree which is reported to be illegal possession of one Shri Bajirao.
..	East—Graveyard. West—Land of Noor Bhai. North—Land of Noor Bhai. South—Land of Noor Bhai.
..	East—Nala. West—Mazar Chand Shah Wali. North—Land of Noor Bhai. South—Nala.
..	East—Land of Namdev Late. West—Land of Asaram son of Laxman Patil. North—Land of Asaram son of Laxman Patil. South—Nala.
..	Plot one .. Area 3 gunthas. Valuation Rs. 150.	East—Open of Masjid. West—Plot of Bajirao. North—Open space of Masjid. South—Plot of Sandu Bhoi.
..	East—Plot of Kachru Ramchandra Police Patil. West—Way. North—Way. South—Way.
..	Situated in the land of Damu Patil.
..	Trees nine .. Valuation Rs. 35.	Situated in the land of Trimbak Dhondi.
..	East—Land of Saba Punjaji. West—Way. North—Way. South—Land of Saba Punjaji.
..	Neem tree one. Valuation Rs. 25.	East—Land of Lal Shah. West—Land of Tukaram. North—Kali Masjid. South—Land of Lal Shah. Near Paryam Ka Tank.
..	Situated in the Gaothan.
..	Situated on the road to Dargah.
..	East—Land of Lal Shah. West—Land of Tukaram. North—Land of Tukaram. South—Land of Lal Shah.
..	Situated on the Hill Pir.
..	East—Survey No. of Bairagi. West—Public way. North—Public way. South—Public way.



District Aurangabad

Serial No. and village	Name of the Wakfs	Whether the wakf is a Shia or Sunni wakfs	Object of the wakfs	Name of the wakf	Date and year of creation of the wakf	Details of wakfs deeds	Name of the mutavalli
(1)	(2)	(3)	(4)	(5)	(6)	(7)	(8)
312. Takli	.. Chilla Gaiban Shah Area 1/2 gunthas. Valuation Rs. 50.	.. Sunni	Religious	Ack. Endr.	Not available	Not available	Muslim Panch Managing.
313. Do.	.. Chilla Gaiban Shah Area 1/8 gunthas. Valuation Rs. 50.	.. Do.	Do.	Do.	Do.	Do.	Do.
314. Do.	.. Chilla Gaiban Shah Area 1/16 gunthas. Valuation Rs. 50.	.. Do.	Do.	Do.	Do.	Do.	Do.
315. Do.	.. Chilla Chand Shah .. Area 20x10 ft. Valuation Rs. 50.	.. Do.	Do.	Do.	Do.	Do.	Do.
316. Do.	.. Graveyard .. Area 1 1/2 acres. Valuation Rs. 500.	.. Do.	Do.	Do.	Do.	Do.	Do.
317. Do.	.. Graveyard .. Area 2 gunthas. Valuation Rs. 200.	.. Do.	Do.	Do.	Do.	Do.	Do.
318. Do.	.. Idgah .. Area 4 gunthas. Valuation Rs. 1,000.	.. Do.	Do.	Do.	Do.	Do.	Do.
319. Do.	.. Masjid Lal Shah and Chilla Lal Shah. Area 1/2 guntha. Valuation Rs. 2,050.	Do.	Do.	Do.	Do.	Do.	Do.
320. Do.	.. Masjid (old) open space along-with graveyard. Area 25 gunthas. Valuation Rs. 500.	Do.	Do.	Do.	Do.	Do.	Do.
321. Tajnapur	.. Ashoorkhana (open space) .. Area 15x50 ft. Valuation Rs. 200.	Do.	Do.	Do.	Do.	Do.	Do.
322. Do.	.. Chilla (Mazar) Bhikan Shah Wali. Area 6x12 ft. Valuation Rs. 100.	Do.	Do.	Do.	Do.	Do.	Do.
323. Do.	.. Graveyard. Area 20 gunthas. Valuation Rs. 500.	.. Do.	Do.	Do.	Do.	Do.	Do.
324. Do.	.. Grave Tajkhan Miyan Area 10x10 ft. Valuation Rs. 50.	.. Do.	Do.	Do.	Do.	Do.	Do.
325. Do.	.. Graves (2) on chabootra Area 10x6 ft. Valuation Rs. 100.	.. Do.	Do.	Do.	Do.	Do.	Do.



Details of immovable properties assessed at more than Rs. 5 or valued at more than Re. 1				Other properties			Details of the properties	Cash Grant or annuities if any received from Govt.	Estimated annual income	Remarks
Village	Survey No.	Area	Assessment	Village where situated	Site on which situated	Boundaries				
(9)	(10)	(11)	(12)	(13)	(14)	(15)	(16)	(17)	(18)	(19)
		A. gs.	Rs. P.						Rs.	
..	Situated in the agricultural land of Jamal Bhika.
..	Situated in the agricultural land of Jamal Bhika.
..	East—Public way. West—Survey No. of Jamal Bhikan. North—Survey No. of Jamal Bhikan. South—Survey No. of Jamal Bhikan.
..	Neem tree one .. Valuation Rs. 100.	East—Fallow area of school. West—School ground. North—Fallow area of school. South—Public way.
..	Sitaphal trees 50 Tamarind trees 2. Mango trees 2. Valuation Rs. 400.	East—Survey No. of Gulab Khan. West—Public way. North—Survey No. of Abdul Rahim. South—River. Girja.
..	Mango tree one Valuation Rs. 50.	East—Survey No. of Burhan Buksh. West—Public way. North—Survey No. of Mahboob. South—Survey No. of Burhan Buksh.
..	Mango tree 1 .. Neem tree 1. Valuation Rs. 30.	East—Survey No. of Vithalrao. West—River. North—River Girja. South—Survey No. of Vithalrao.
..	Plot one (unbuilt) Area 3/4 acre. Valuation Rs. 1,000. Well one. Valuation Rs. 1,000.	East—Fallow land of Masjid. West—Fallow land of Masjid. North—Agricultural land of Masjid. South—Public way.
..	Mango trees 7 .. Tamarind tree 1. Valuation Rs. 325. Well one. Valuation Rs. 700.	East—Weekly Bazar. West—River. North—River. South—Nala.
..	Banyan tree 1. .. Valuation Rs. 50.	East—Public way. West—Public way. North—House of Chand Khan. South—Masjid.
..	East—Public way. West—Land of Supdu Dhondur. South—Land of Maruti Mohan. East—Public way.
..	Mango trees 3 .. Valuation Rs. 500.	West—Land of Sanjirao Vithoba Patil. North—Land of Sanjirao Vithoba Patil. South—Land of Sanjirao Vithoba Patil.
..	East—Land of Sanjirao Vithoba Patil. West—Land of Bhujarao Ramchandra. North—Land of Sanjirao Vithoba Patil. South—Land of Bhujarao Ramchandra Patil.
..	East—Public way. West—Land of Pandurang Punjaji. North—Open space. South—Open space.

District Aurangabad

Serial No. and village	Name of the Wakfs	Whether the wakf is a Shia or Sunni wakfs	Object of the wakfs	Name of the wakf	Date and year of creation of the wakf	Details of wakfs according to the Wakf Act, 1954	Name of the mutawalli
(1)	(2)	(3)	(4)	(5)	(6)	(7)	(8)
326. Tajnapur ..	Masjid .. Area 50×50 ft. Valuation Rs. 1,000.	.. Sunni	Religious	Ack. Endt.	Not available	Not available	Muslim Panch managing.
327. Veeramgaon..	Chilla Peer .. Area 5×5 ft. Valuation Rs. 50.	.. Do.	Do.	Do.	Do.	Do.	Do. ..
328. Do. ..	Chilla Peer (unknown) Area 5×5 ft. Valuation Rs. 50.	.. Do.	Do.	Do.	Do.	Do.	Do. ..
329. Do. ..	Chilla Peer .. Area 6×4 ft. Valuation Rs. 50.	.. Do.	Do.	Do.	Do.	Do.	Do. ..
330. Do. ..	Dargah Panch Pir .. Area 20×10 ft. Valuation Rs. 150.	.. Do.	Do.	Do.	Do.	Do.	Sk. Chand son Daud Bhai.
331. Do. ..	Graveyard .. Area 9 gunthas. Valuation Rs. 250.	.. Do.	Do.	Do.	Do.	Do.	Muslim Panch Managing.
332. Wadgaon-Jagir.	Chilla Syed Saheb .. Area 1/8 guntha. Valuation Rs. 25.	.. Do.	Do.	Do.	Do.	Do.	Do. ..
333. Yesgaon ..	Ashurkhana (open space) .. Area 15×15 ft. Valuation Rs. 50.	.. Do.	Do.	Do.	Do.	Do.	Do. ..
334. Do. ..	Grave Syed Sadat .. Area 10×8 ft. Valuation Rs. 25.	.. Do.	Do.	Do.	Do.	Do.	Do. ..
335. Do. ..	Grave Syed Suleman Saheb .. Area 8×5 ft. Valuation Rs. 15.	.. Do.	Do.	Do.	Do.	Do.	Do. ..
336. Do. ..	Graveyard. .. Area 2 gunthas. Valuation Rs. 100.	.. Do.	Do.	Do.	Do.	Do.	Do. ..
337. Do. ..	Idgah in Survey No. 92/2 .. Area 15×10 ft. Valuation Rs. 25.	.. Do.	Do.	Do.	Do.	Do.	Do. ..
338. Do. ..	Masjid .. Area 16×15 ft. Valuation Rs. 1,000.	.. Do.	Do.	Do.	Do.	Do.	Do. ..



Details of immovable properties assessed at more than Rs. 5 or valued at more than Re. 1				Other properties			Details of the properties	Cash grant or annuities if any received from Govt.	Estimated annual income	Remarks
Village	Survey No.	Area	Assessment	Village where situated	Site on which situated	Boundaries				
(9)	(10)	(11)	(12)	(13)	(14)	(15)	(16)	(17)	(18)	(19)
		A. gs.	Rs. P.						Rs.	
..	Neem trees 2 .. Valuation Rs. 25. Well one. Valuation Rs. 1,500.	East—Public way. West—Public way. North—Open space of Ashurkhana. South—Public way. East—Land of Girja Runjaji. West—Way. North—Land of Girja Runjaji. South—Land of Girja Runjaji. On the boundary of Survey Nos. 38 and 39 of Aba Bhika.
..
..
..	Tree one Valuation Rs. 50.	In the Land of Sheku Manaji.
Veeramgaon	49	01 01	00 86 Valuation Rs. 1,000.	..	Banyan tree one Valuation Rs. 50.	100	East—Open space of Dargah. West—Way and house of Trimbak. North—Open space of Dargah, and house of Sk. Chand. South—Public way. In Survey No. 54.
..
..	East—Gaothan. West—Survey No. of Ramkishan. North—Survey No. of Ramkishan. South—Public way. East—Way. West—Lane and temple of Maruti. North—Way. South—Gram Panchayat Office. East—Way. West—Open space of Masjid. North—Way. South—Way. East—Graveyard. West—Open space and Idgah. North—River. South—Graveyard. East—Government way. West—Survey No. 16. North—River. South—Survey No. 92. East—Open space of Idgah. West—Land of Bhaurao Raoji. North—River. South—Graveyard. East—Open space of Masjid and Mazar. West—House of Dagdu Mahsu Patil. North—Way. South—Way.
..
..	Mango tree one .. Babool tree one. Valuation Rs. 60.
..	Neem tree one .. Valuation Rs. 20.
..





FORM A


(See Rule 4)

**LIST OF (SUNNI) WAKFS IN THE HYDERABAD AREA
OF THE STATE OF MAHARASHTRA**

PART " B "

**[Wakfs having an annual income of more than ten thousand rupees or
having properties valued at rupees one lakh or more]**

District Aurangabad



Serial No. and village	Name of the Wakfs	Whether the wakf is a Shia or Sunni wakfs	Object of the wakfs	Name of the wakf	Date and year of creation of the wakf	Details of wakfs deed or deeds	Name of the mutawalli
(1)	(2)	(3)	(4)	(5)	(6)	(7)	(8)
1. Khuldabad ..	Dargah Pir Badruddin Saheb Nawlakhi. Area 50 × 50 ft. Valuation Rs. 1,000.	Sunni	Religious	Ack. Endt.	Not available	Not available	Lal Miyan son of Abdul Hakeem.
2. Do. ..	Dargah Hazrath Syed Shah Raja Qattab Hussaini along with masjid grave Shah Maramatkha and Khankha. Area 237 × 143 ft. Valuation Rs. 36,000.	Do.	Do.	Do.	Do.	M. No. 1820 27th Dai, 1303-Fasli.	Syed Ismail son of Syed Hussain, resident of Khuldabad.
3. Do. ..	Dargah Hazrath Maulana Shah Muntajibuddin Jarjari Jar Baksh and Hazrath Khaja Mohd. Saheb, graveyard, Khankha, Maqqar Khana, Mosque Tomb of Daulat Shah Darban and ladle Ansari. Area 4 acres. Valuation Rs. 1,50,000.	Do.	Do.	Do.	Do.	M. No. 1404 3rd Khurdad, 1300-Fasli.	Jalal Baksh son of Ramzan.

Taluka Khuldabad

۴۸

District Aurangabad

PART

Serial No. and village	Name of the Wakfs	Whether the wakf is a shia or sunni wakfs	Object of the wakfs	Name of the wakf	Date and year of creation of the wakf	Details of wakfs date of wakfs deed	Name of the managing walli
(1)	(2)	(3)	(4)	(5)	(6)	(7)	(8)



4. Khuldabad	Dargah Hazrath Khaja Zainuddin Area 40 × 29 ft., Graveyard, Khankha and attached buildings in Masjid Akbari. Area 37 × 14. Valuation Rs. 1,50,000.	Sunni Religious	Prince Azamshah son of Aurangzeb Alamgir.	Not available	Not available	Not available	Khuddam Managing
--------------	--	-----------------	---	---------------	---------------	---------------	------------------

5. Do.	Dargah Hazrath Khaja Burhanuddin Aulia along with Masjid, Khankha, Nakarkhana and Graveyard (Hadde Kalayan). Area 361 × 195 ft. Valuation Rs. 10,00,000 along with Makbara Nawab Meer Kamruddin Ali Khan. Nizam-ul-Mulk Asif-ja-Awal. Area 30 × 30 ft. Valuation Rs. 30,000. Total Valuation Rs. 10,30,000.	Do.	Do.	Ack. Endt.	Do.	Do.	Do.
--------	---	-----	-----	------------	-----	-----	-----

"B"—cont.

Details of immovable properties assessed at more than Rs. 5 or valued at more than Re. 1				Other properties			Details of the properties	Cash Grant or annuities if any received from Govt.	Estimated annual income	Remarks
Village	Survey No.	Area	Assessment	Village where situated	Site on which situated	Boundaries	(16)	(17)	(18)	(19)
(9)	(10)	(11)	(12)	(13)	(14)	(15)	(16)	(17)	(18)	(19)
Khuldabad	46	A. gs.	Rs. P.							
	52/1	15-37	24-86							
	52/2	5-20	5-15							
	52/2	5-19	5-15							
	3	30-36	35-16							
(As per VII-XII)										
Valuation Rs. 9,500.										
Badod Bk., tq. Sillod.	36	21-06	36-00							
	42	33-31	59-14							
	2	54-37	95-14							
(As per J.B.)										
Valuation Rs. 22,000.										
					Mango trees 5		Tents	I. Jagir	750	East—Road and Bazar.
					Valuation Rs. 425.		Valuation Rs. 50,200.	compensation 1871-96		West—Tar road to Bus Station.
					Building one at mohalla Allang		Janemaz	vide J.C.		North—Road to Mohalla Alang.
					M. No. 5-41		Gilaf,	P.O. 578/		South—Road.
					Valuation Rs. 1,000.		Wooden	NAG,		Land revenue of 5½ villages in
					Shops 4, Hotels 2		almirah	Dt. 5-6-61		Khuldabad taluka are dedi-
					Valuation Rs. 2,500.		Valuation	Rs. 276-10		cated by Nizam Government
					Building of Bilgor office consisting of two parts i.e., rooms and courtyard and 2 langarkhana and well.		of 5½ villages	Yaud RW		for the Dargah of Aurangzeb
					Valuation Rs. 50,000.		Rs. 16,933-32	Rs. 16,933-32		(1) Yesgaon, (2) Khird, (3) Shankerpur, (4) Shaikapur, (5) Rail, (6) Tajnapur (half) vide Government of Maharashtra, Revenue Department Resolution No. WKF-4457-L, dated 26th August 1961 and endorsement of Nizama Aliyat Ex-Hyderabad State, dated 26th October 1956.
										1. 3,176-45
										2. 4,339-60
										3. 684-08
										4. 3,724-28
										5. 2,420-67
										2,488-24 Tajnapur (Half).
										Rs. 16,833-32
										Note.—The Jagir compensation amount of Rs. 1,871-96 is for three Dargahs i.e., Had-e-Kalan and Had-e-Khurd hence its entry is taken with Dargah Hazrath Maolana Saheb Muntajibuddin Zarzari Zar Baksh.
										180 East—Road.
										West—Open land and graveyard and Dargah Hazrath Hamiduddin Kasam.
										North—Street and mohalla Chota Gumbad.
										South—Lal bagh and Jame Masjid.
										Land Revenue of 4 villages of taluka Khuldabad namely Mamurabad, Sultanpur, Mausala, Jatkheda, taluka Kannad dedicated by Nizam Government for the services of Tomb Asif ja Awal, vide Government of Maharashtra, Revenue Department Resolution No. WKF/4457/L, dated 26th August 1961, Endorsement of Nizam Awyol Ex-Hyderabad State, dated 26th October 1956.
										Jagir compensation "Mahal shart Annuity Rs. 1,871-96 for Dargah Hadde Kalayan.
										Jagir compensation Rs. 5,083-64 for Dargah Hazrath Khaja Burhanuddin, vide JCP: 6, No. 578/NAG., dated 5th June 1961.
										1. 2,210-48
										2. 2,610-59
										3. 3,242-38
										4. 2,874-03
										Rs. 10,937-48





FORM A

(See Rule 4)

**LIST OF (SUNNI) WAKFS IN THE HYDERABAD AREA
OF THE STATE OF MAHARASHTRA**

PART "C"

[Means other than those shown in category "A" and "B".]

District Aurangabad




Serial No. and village	Name of the Wakfs	Whether the wakf is a Shia or sunni wakfs	Object of the wakfs	Name of the wakf	Date and year of creation of the wakf	Details of wakfs deeds	Name of the mutawalli
(1)	(2)	(3)	(4)	(5)	(6)	(7)	(8)
1. Badka	.. Ashoorkhana Area 50 × 25 ft. Valuation Rs. 600.	.. Sunni	Religious	Ack. Endt.	Not available	Not available	Bhikan Shah Chand Shah, Gulab Shah Madan Shah.
2. Do.	.. Mosque (paki) and Graveyard Area 30 × 30 and 8 gunthas. Valuation Rs. 2,500.	Do.	Do.	Do.	Do.	Do.	Do.
3. Bhadji	.. Mosque Area 33 × 16 ft. Valuation Rs. 1,000.	.. Do.	Do.	Do.	Do.	Do.	Nizam son of Kalu resident of Bhadji.
4. Daregaon	.. Dargah Zinda Shah Madar Area 15 × 10 ft. Valuation Rs. 25.	.. Do.	Do.	Do.	Do.	Do.	Lal Shah Naju Shah Fakir, resident of Daregaon.
5. Devlana Bk...	.. Mosque Area 20 × 25 ft. Valuation Rs. 500.	.. Do.	Do.	Do.	Do.	M. No. 68 4th Shaban, 1325-Hijri.	Raju Shah Ismail Shah Inamdar.
6. Ellora	.. Dargah Shahdaval Saheb along with Khankha. Area 100 × 100 ft. Valuation Rs. 2,000.	.. Do.	Do.	Do.	Do.	Not available	Muslim panch manag- ing.
7. Do.	.. Masjid near Dargah Shah Daval Saheb. Area 25 × 36 ft. Valuation Rs. 1,000.	.. Do.	Do.	Do.	Do.	Do.	Do.
8. Jaferwadi	.. Mosque Area 75 × 90 ft. Valuation Rs. 3,000.	.. Do.	Do.	Do.	Do.	M. No. 2079 5th Rajab, 1326-Hijri.	Syed Ali son of Alam Ali Inamdar, resid- ent of Daferwadi.
9. Khandi-Pim- palgaon.	Dargah Hazrath Kabir Saheb Area 15 × 20 ft. Valuation Rs. 250.	Do.	Do.	Do.	Do.	Not available	Abbas Ali Shah
10. Kanakshil	.. Masjid Area 40 × 20 ft. Valuation Rs. 1,000.	.. Do.	Do.	Do.	Do.	Do.	Taj Mohammad


"C"

Details of immovable properties assessed at more than Rs. 5 or valued at more than Re. 1				Other properties			Details of the properties	Cash grant or annuities if any received from Govt.	Estimated annual income	Remarks
Village	Survey No.	Area	Assessment	Village where situated	Site on which situated	Boundaries				
(9)	(10)	(11)	(12)	(13)	(14)	(15)	(16)	(17)	(18)	(19)
		A. gs.	Rs. P.						Rs.	
Bodkha ..	102	7-01	7-12	300	East—House of Baba Saheb. West—Lane and houses. North—Public way. South—House of Supdu Shah.
	(As per J.B.) Valuation Rs. 3,500.									
Do. ..	20	34-12	13-72	..	Tamarind tree one	..	Janemaz 1	..	1,600	East—Open space and way to school. West—Way to Gram Panchayat. North—Graveyard. South—Cart way to village Bodkha.
	21	37-13	14-57		Valuation Rs. 50.		Kuran Sharif two			
	2						Valuation Rs. 24.			
	Valuation Rs. 13,000.									
Bhatji ..	75	7-30	6-86	Janemaz 2	..	75	East—Gaathan land. West—Way to village Gram Panchayat. North—House of Nana Patil. South—Way to Chavdi.
	(As per VII-XII) Valuation Rs. 3,000.						Chatai 1			
							Valuation Rs. 12.			
Daregaon	64	6-25	8-00	..	Neem tree one	450	East—Well and way to village. West—Open space and gaathan and house of Lal Shah. North—Open space of masjid. South—Open space of graveyard.
	62	1-04	8-00		Valuation Rs. 25.					
	2									
	(As per J. B.) Valuation Rs. 2,500.									
Devlana	47	11-25	7-54	..	Malsari tree one	..	Janemaz 1	..	200	East—Open area grave yard. West—Way to village abadi. North—Way to Gram Panchayat. South—Land of Wahed Maqbool Patil.
	(As per VII-XII) Valuation Rs. 4,500.				Valuation Rs. 15.		Chatai 1			
							Lamp 1			
							Para 30			
							Valuation Rs. 13.			
..	Open land	..	Carpets 3	..	350	East—Road. West—Open land of Shahdavalsha. North—Road. South—Masjid and road.
					Area 250×250 ft.		Chadder 1.			
					Valuation Rs. 400.		Lamps 2.			
					Neem tree 1.		Iron box 1.			
					Bakuli tree 1.		Bulbs 5.			
					Valuation Rs. 50.		Hundies 25.			
							Gilafa 5.			
							Valuation Rs. 100			
Ellora	58	3 35	1 12	..	Well one within the	Janemaz 5	..	2,000	East—Area of Dargah. West—Road. North—Area of Dargah. South—Ruts of Harijans.
as per J.B.	179	21 05	24 00	..	area of masjid.		Musala 1			
	150	20 23	18 00		Valuation Rs. 500.		Well-clock 1.			
					Neem tree 1.		Roray 3.			
					Sitaphal trees 2.		Stick 1.			
					Valuation Rs. 35.		Bulbs 4.			
							Quransharif 5.			
							Paras 30.			
							Valuation Rs. 120.			
Total ..	3									
	Valuation Rs. 20,000									
Jafarwadi	1	06 10	16 00	..	Tamarind tree one	..	Janemaz 1	..	1,050	East—Graveyard. West—Inam land survey No. 1. North—Anam land survey No. 1. South—Way to village.
	13	16 03	35 00		Valuation Rs. 100.		Valuation Rs. 5.			
As per VII XII	16	31 06	38 56							
Total ..	3	42 19	84 56							
	Valuation Rs. 10,000.									
Khandi-Pimpalgaon.	119	06 10	06 00	..	Tamarind trees 7	..	Gilaf 1	..	100	East—Land of Dargah. West—Open space and hill. North—Way to Jaferwadi. South—Nals.
As per II XII.					Ritha tree 1.		Valuation Rs. 5.			
					Valuation Rs. 750.					
Kanakasil	25	14 34	07 57	500	East—Graveyard. West—Open space and way. North—Graveyard. South—Public way to Abadi.
As per VII. XII.										


District Aurangabad

Serial No. and village	Name of the Wakfs	Whether the wakf is a Shia or Sunni wakfs	Object of the wakfs	Name of the wakf	Date and year of creation of the wakf	Details of wakfs held or deeds	Name of the mukawalli
(1)	(2)	(3)	(4)	(5)	(6)	(7)	(8)
11. Khirdi	Manjid Area 25×35 ft. Valuation Rs. 1,000.	Sunni	Religious	Ack. Endt.	Not available	MNO. 1843 1303-Fasli.	Dadashah Dagdushah and Miya Shah son of Vazirshah.
12. Khuldabad	Ashoorkhana Mohalla Badkali MNO. 3-10. Area 52×30 ft. Valuation Rs. 1,000.	Do.	Do.	Do.	Do.	Not available	Muslim Panch Manag- ing.
13. Do.	Masjid Mirza Lutfallah Baig and Dargah. Area 100×100 ft. Valuation Rs. 5,000.	Do.	Do.	Do.	Do.	MNO. 490 1297-Fasli.	Ismail Baig son of Kasim Baig. Karim Baig son of Afzal Baig.
14. Do.	Masjid Imam Bada Area 80×45 ft. Valuation Rs. 15,000.	Do.	Do.	Do.	Do.	Not available	Muslim Panch Manag- ing.
15. Do.	Masjid Arab situated at Brah- minwadi. MNO. 5-60. Area 82×40 ft. Valuation Rs. 3,000.	Do.	Do.	Do.	Do.	Do.	Do.
16. Do.	Bazar ki Masid along with graveyard. Area 100×80 ft. Valuation Rs. 1,200.	Do.	Do.	Do.	Do.	Do.	Do.
17. Do.	Maqbara Nasir Jung Shahid.. Area 20×20 ft. Valuation Rs. 10,000.	Do.	Do.	H.E.H. the	Do.	Do.	Marathwada Wakf Board, Aurangabad.
18. Loni	Masjid, Ashurkhana, Dargah Zinda Shah Madar and graveyard. Area 8 gunthas. Valuation Rs. 5,500.	Do.	Do.	Do.	Do.	MNO. 23644 30th Jamadi- us-sani. 1301-Hijri.	Garib Shah Malang Shah and other.
19. Pimpri	Masjid Area 25×28 ft. Valuation Rs. 1,000.	Do.	Do.	Do.	Do.	MNO. 1879 29th Sharewar 1304-Fasli. M NO. 903 1328 Fasli.	Dadekhan Mahbob Khan.
20. Suli-Bhanjan	Masjid Hazrath Ganje Rawan Sahab and graveyard. Known as Daire ki Masjid. Area 30×15×100×100 fts. Valuation Rs. 500.	Do.	Do.	Do.	Do.	M. No. 529	Gulam Jilani and others.





Details of immovable properties assessed at more than Rs. 5 or valued at more than Re. 1				Other properties			Details of the properties	Cash grant or annuities if any received from Govt.	Estimated annual income	Remarks
Village	Survey No.	Area	Assessment	Village where situated	Site on which situated	Boundaries				
(9)	(10)	(11)	(12)	(13)	(14)	(15)	(16)	(17)	(18)	(19)
A, gs. Rs. P.										
Khirdi as per VII, XII.	74	01 19	07 72	Janamaz 20 Chatais 2 Valuation Rs. 22.	..	200	East—Open space of gaathan and well. West—Way to Gram Panchayat. North—Way to Sultanpur. South—Open space and land of Miyan Shah.
..	Shops three B.Nos. 2/93, 3/11, 3/23. Area 16×16 ft. 15×12, 15×10 ft. Valuation Rs. 1,500.	150	East—Public way. West—Shop and way to Bus-stand. North—House of Abdul Razak. South—Open space and road.
Palaswadi	21	25 28	45 00	Janamaz Kuransharif. Valuation Rs. 35.	..	450	East—Compound of Lal Bagh. West—Tank. North—Khanakha Hazrath Burhanuddin. South—Tank.
As per J.B.	24	24 00	42 00							
Total	..	4	75 06	131 00						
Valuation Rs. 40,000.										
..	Rooms two Area 20×15 each. Valuation Rs. 1,000.	Attached to the Mosque.	50	East—Road. West—House of Maujlal. North—Way to house of Shiv-panna. South—Ashoorkhana.
..	House one B. No. 5-105 at Mominwada. Area 17×10 ft. Valuation Rs. 250.	..	Janamaz. Valuation Rs. 30.	..	30	East—Public way. West—Public way to Bazar. North—House of Biban Shah. South—Public way.
..	Shop one. Area 10×27 ft. Valuation Rs. 300.	E—Area of masjid. W—House of Bal Bagwan N—Road. S—Masjid.	Janamaz. Quransharif Rs. 18.	..	72	East—Road. West—House of Shrilal Bagwan. North—Bazar Road. South—Weekly Bazar.
..	2,488.24.	Situating in the premises of Dargah Hazrath Burhanuddin Auliya.	
Note.—Village Tajnapur to the extent of half in taluka Khulda- bad, dedicated by Nizam Govern- ment for the services of Tomb, Nasir Jung Shahid vide Govern- ment of Maharashtra State, Revenue Department, Resolu- tion No. WKF/4457/L, dated 26th August 1961 and Endorse- ment of Nazim Atiyat.										
Loni	56	15 32	15 00	..	Neem trees four	..	Janamaz.	..	410	East—Public way and village
Sawkheda	11	02 28	03 00	..	Banyan trees two	..	Mussalla.	Abadi.
As per J. B. 3	..	11 07	04 00	..	Pangra tree one. Valuation Rs. 100.	..	Cofin. Valuation Rs. 243.	West—Cart-track to village Bodkha. North—Kotha of Lal Fakir Shah. South—Way to Gram Pancha- yat.
Valuation Rs. 8,700.										
Pimpri	33	10 05	08 59	200.	East—Public way.
Nirgudi Bk.	5	08 36	03 83	West—Lane and house of Ramlal
Nirgudi Kh.	5	14 01	07 72	North—Public way. South—Lane and house of Sk. Lal.
3										
As per J.B.	Valuation Rs. 15,000.									
Golegaon	29	21 14	34 00	2,000.	East—Graveyard and way to Tank. West—Way to Dargah. North—Way to Dargah. South—Graveyard.
	30	29 28	41 00							
	33	19 00	26 00							
	34	39 05	44 00							
4	109 07	145 00								
Valuation Rs 30,000.										



District Aurangabad

Serial No. and village	Name of the Wakfs	Whether the wakf is a Shia or Sunni wakfs	Object of the wakfs	Name of the wakf	Date and year of creation of the wakf	Date of wakf deed or M. No.	Name of the mutawalli
(1)	(2)	(3)	(4)	(5)	(6)	(7)	(8)
21. Suli-Bhanjan	Dargah Hazrath Sk. Shah Jalaluddin Ganje Rawa alongwith two masjids two graveyards, two khankhas. Dargah Hazrath Syed Sadat and Naqqar Khanas. Area 250×150 ft. Valuation Rs. 28,000.	Sunni	Religions	Ack. Endt.	Not available	M. No. 1166 1298-Fasli. 7th Ardibahisti.	Salamiya Gulam Jilanni and Others.
22. Do. ..	Dargah Hazrath Shah Khaksar Ali Saheb, Dargah Hafiz Haleem Saheb, grave Hafi Malik Saheb, graveyard, Masjid and Khakhha. Area 2 acres. Valuation Rs. 10,000.	Do.	Do.	Do.	Do.	Not available	Qader Ali Shah son of Imam Ali Shah.
23. Sultanpur ..	Masjid Area 25×15 ft. Valuation Rs. 400.	Do.	Do.	Do.	Do.	M. No. 1172 27th Ardibahest 1298-Fasli.	Miya Shah Moham-mad Shah.
24. Shaikpur ..	Dargah Hazrath Shah Wali.. and Mazar Sultan Patel. Area 20×50 (total area 1 acre) Valuation Rs. 200.	Do.	Do.	Do.	Do.	M. No. 1171 27th Ardibahist 1298-Fasli.	Syed Safder Ali son of Wazir Ali.
25. Takli-Raje Ray Raiya.	Masjid Syed Sadat, Chilla Syed Sadat and graveyard. Area 5 gunthas. Valuation Rs. 5,325.	Do.	Do.	Do.	Do.	Not available	Muslim Panch Mang-ging.
26. Do. ..	Jama Masjid Area 80×75 ft. Valuation Rs. 1,500.	Do.	Do.	Do.	Do.	Do.	Tajuddin son of Miyiuddin.
27. Sobalgaon ..	Dargah Hazrath Chaman Pir Area 2 gunthas. Valuation Rs. 100.	Do.	Do.	Do.	Do.	Do.	Bakshubhai Mehtab Bhai.
28. Rasoolpura ..	Dargah Hazrath Sharfuddin Auliya. Area 40×20 ft. Valuation Rs. 100.	Do.	Do.	Do.	Do.	Do.	Muslim Panch manag-ging.



Abstract : Taluka Khuldabad, District Aurangabad, in respect of Sunni Institutions

	No. of Wakfs Institu- tions	Valuation of the Main Wakfs	Valuation of the immovable property			Movable	Annual income			Remarks
			Agricul- tural land	Other than Agricul- tural land	Total		Cash grant	Others	Total	
	(1)	(2)	(3)	(4)	(5)	(6)	(7)	(8)	(9)	(10)
	Rs.	Rs.	Rs.	Rs.	Rs.	Rs.	Rs.	Rs.	Rs.	
Part "A"	.. 338	3,37,015	8,400	46,047	54,447	336	..	1,050	1,050	
Part "B"	.. 5	13,67,000	3,10,500	71,625	3,82,125	96,740	30,622.51	43,830	74,452.51	
Part "C"	.. 28	1,00,700	2,47,000	22,550	2,69,550	1,956	2,488.24	16,613	19,101.24	
Total	.. 371	18,04,715	5,65,900	1,40,222	7,06,122	99,032	33,110.75	61,493	94,603.75	