

1Cmaad

## BY SECRETARY, MARATHWADA WAKF BOARD

No. WKF-MIS-4106-73.—Whereas the Government of Maharashtra under sub-section 5 (1) of section 4 of Wakf Act, 1954, has forwarded a list of Wakf properties to the Marathwada Wakf Board for publication after scrutiny;

The Marathwada Wakf Board after the scrutiny is publishing the list of Wakf under sub-section 5 (2) of section 4 of the said Act. If a dispute arises as to whether or not the property specified in the list is Wakf property or it pertains to Sunni or Shia Wakf, the Board, Mutawalli, or the person interested may institute a suit in a Civil Court as laid down in section 6 (1) within a period of one year from the date of publication of list of Wakf under sub-section (2) of section 5.

SYED YASEEN,

Aurangabad:  
The 22nd May 1973.

Secretary,  
Marathwada Wakf Board, Aurangabad.

## FORM A

(See Rule 4)

LIST OF (SUNNI) WAKFS IN THE HYDERABAD AREA  
OF THE STATE OF MAHARASHTRA

## PART A

[A Means Wakfs having no property or having property details of which would not be required to be given, i.e., Agricultural Lands assessed at less than Rs. 5 p. a. or other Immovable Properties valued at Re. 1 or less.]

## District Aurangabad

## List of (Sunni) Wakfs in the Hyderabad

Serial No. and village	Name of the Wakfs	Whether the wakf is a Shia or Sunni wakfs	Object of the wakfs	Name of the wakf	Date and year of creation of the wakf	Details of wakfs deed or deeds	Name of the mutaw
(1)	(2)	(3)	(4)	(5)	(6)	(7)	(8)
1. Adgaon (Pishore).	Ashoor Khana Area 2 gunthas. Value Rs. 1,500.	.. Sunni	Religious	Ack. Endt.	Not available	Not available	Muslim panch m ing.
2. Do.	Chilla Jamal Shah and Graveyard. Area 2 gunthas. Value Rs. 120.	Do.	Do.	Do.	Do.	Do.	Do.
3. Do.	Chilla Shah Malang Miyan. Area 1/4 guntha. Value Rs. 50.	Do.	Do.	Do.	Do.	Do.	Malang Shah Shah.
4. Amba	Ashoor Khana (without roof) Area 1/2 guntha. Value Rs. 500.	Do.	Do.	Do.	Do.	Do.	Muslim panch m ing.
5. Do.	Chilla Mahboob Subhani and Graveyard. Area 15 x 10 ft. Value Rs. 500.	Do.	Do.	Do.	Do.	Do.	Do.
6. Do.	Chilla Bhikan Shah Miyan Area 6 x 3 ft. Value Rs. 5.	Do.	Do.	Do.	Do.	Do.	Do.
7. Do.	Chilla Chand Shah Miyan. Area 8 x 6 ft. Value Rs. 10.	Do.	Do.	Do.	Do.	Do.	Do.
8. Do.	Dargah Madar Shah Miyan. Area 10 x 8 ft. Value Rs. 50.	Do.	Do.	Do.	Do.	Do.	Shri Osman K Name Khan Ina
9. Do.	Grave Ismail Dagdu Area 5 x 3 ft. Value Rs. 10.	Do.	Do.	Do.	Do.	Do.	Muslim panch m ing.
10. Do.	Graves (3) in front of Masjid Area 15 x 9 ft. Value Rs. 30.	Do.	Do.	Do.	Do.	Do.	Do.
11. Do.	Graveyard Area 1/2 acre. Value Rs. 500.	.. Do.	Do.	Do.	Do.	Do.	Do.
12. Do.	Masjid Area one guntha. Value Rs. 1,500.	.. Do.	Do.	Do.	Do.	Do.	Do.
13. Do.	Masjid (open space) and graveyard. Area 60 x 40 ft. Value Rs. 500.	Do.	Do.	Do.	Do.	Do.	Do.
14. Ambala	Grave Peer Saheb Area 6 x 4 ft. Value Rs. 20.	.. Do.	Do.	Do.	Do.	Do.	Do.
15. Awrala	Chilla Peer Saheb Area 6 x 4 ft. Value Rs. 20.	.. Do.	Do.	Do.	Do.	Do.	Do.
16. Do.	Chilla Peer Saheb Area 8 x 6 ft. Value Rs. 150.	.. Do.	Do.	Do.	Do.	Do.	Do.
17. Do.	Chilla Qalander Shah Area 8 x 6 ft. Value Rs. 50.	.. Do.	Do.	Do.	Do.	Do.	Do.
18. Do.	Chilla Peer Saheb Area 8 x 6 ft. Value Rs. 100.	.. Do.	Do.	Do.	Do.	Do.	Do.



## State of Maharashtra

of immovable properties  
valued at more than Rs. 5 or  
valued at more than Re. 1

Survey No.	Area	Assessment	Other properties			Details of the properties	Cash Grant or annuities if any received from Govt.	Estimated annual income	Remarks
			Village where situated	Site on which situated	Boundaries				
(10)	(11)	(12)	(13)	(14)	(15)	(16)	(17)	(18)	(19)
	A. gs.	Rs. P.						Rs.	
..	..	..	..	..	..	..	..	..	East—Public way. West—S. No. of Sukhdeo. North—Chilla and Graveyard. South—House of Malang Shah.
..	..	..	..	..	..	..	..	..	East—Public way. West—House of Sukhdeo. North—House of Trimbak and way.
..	..	..	..	..	..	..	..	..	South—Ashoor Khana. East—S. No. 36. West—Public way. North—S. No. 41.
..	..	..	..	..	..	..	..	..	South—Public way. East—Public way. West—House of Kalu Khan. North—Masjid.
..	..	..	..	..	..	..	..	..	South—Public way. East—Public way. West—Masjid. North—Public way.
..	..	..	..	..	..	..	..	..	South—Public way. Situating in S. No. 31.
..	..	..	..	..	..	..	..	..	Situating in S. No. 31.
5	5 38	171	..	21 Trees	..	..	..	200	East—S. No. 5. West—S. No. 5. North—S. No. 5. South—Nala.
Value Rs. 1,500.				V. Rs. 1,000.					Situating in S. No. 6.
..	..	..	..	..	..	..	..	..	East—Nishan Mahboob Subhani. West—Masjid. North—Public way. South—Public way.
..	..	..	..	2 Neem trees 4 Mango trees 5 Moha trees V. Rs. 500.	..	..	..	..	Situating in S. No. 7.
..	..	..	..	One house Value Rs. 900. One Neem tree Value Rs. 25.	E—Public way. Jainamaz, W—Public way Value Rs. 30. N—Chawdi S—Public way.	..	..	..	East—Public way. West—House of Qader Khan. North—Gaothan land. South—Ashoor Khana.
..	..	..	..	..	..	..	..	..	East—Nala. West—Public way. North—Public way. South—Way.
..	..	..	..	..	..	..	..	..	Situating in S. No. 1 of Shri Keshav Manik.
..	..	..	..	1 Babool tree Value Rs. 5.	..	..	..	..	Situating in S. No. 93 of Waman Punjaba.
..	..	..	..	1 Neem tree Value Rs. 50.	..	..	..	..	Situating in S. No. of Bhaginath Bandu.
..	..	..	..	1 Neem tree Value Rs. 100.	..	..	..	..	Situating in Goathan.
..	..	..	..	1 Neem tree Value Rs. 100.	..	..	..	..	East—Way. West—House of Sandu. North—Way. South—House of Madhavrao.

## District Aurangabad

Serial No. and village	Name of the Wakfs	Whether the wakf is a Shia or Sunni wakfs	Object of the wakfs	Name of the wakf	Date and year of creation of the wakf	Details of wakfs deed or deeds	Name of the mutaw
(1)	(2)	(3)	(4)	(5)	(6)	(7)	(8)
19. Awrala	Graveyard .. Area one guntha. Value Rs. 70.	.. Sunni	Religious	Ack. Endt.	Not available	Not available	Muslim panch maning.
20. Do.	Graveyard .. Area 2 gunthas. Value Rs. 20.	.. Do.	Do.	Do.	Do.	Do.	Do.
21. Do.	Idgah (open space) Area 40 × 30 ft. Value Rs. 200.	.. Do.	Do.	Do.	Do.	Do.	Do.
22. Do.	Masjid along with Dargah Jan Syed Saheb. Area 2 gunthas. Value Rs. 21,200.	Do.	Do.	Do.	Do.	Do.	Do.
23. Andhaner	Graveyard .. Area one acre. Value Rs. 1,700.	.. Do.	Do.	Do.	Do.	Do.	Do.
24. Do.	Masjid .. Area 55 × 15 ft. Value Rs. 12,000.	.. Do.	Do.	Do.	Do.	Do.	Do.
25. Attegaon	Dargah Garib Shah Wali .. Area 1/4 guntha. Value Rs. 5.	.. Do.	Do.	Do.	Do.	Do.	Do.
26. Antapur	Grave of Peer .. Area 15 × 10 ft. Value Rs. 10.	.. Do.	Do.	Do.	Do.	Do.	Do.
27. Ahmedabad	Chilla Sk. Lal Miyan .. Area 1/8 guntha. Value Rs. 10.	.. Do.	Do.	Do.	Do.	Do.	Do.
28. Ambegaon Kd.	Chilla Peer and Graveyard .. Area one guntha. Value Rs. 120.	.. Do.	Do.	Do.	Do.	Do.	Do.
29. Bamni (Garada).	Ashoor Khana (open space) .. Area 1/2 guntha. Value Rs. 100.	Do.	Do.	Do.	Do.	Do.	Do.
30. Do.	Chilla Mahboob Subhani .. Area one acre. Value Rs. 50.	.. Do.	Do.	Do.	Do.	Do.	Do.
31. Do.	Chilla Mahboob Subhani .. Area 1/8 guntha. Value Rs. 5.	.. Do.	Do.	Do.	Do.	Do.	Do.
32. Do.	Chilla Panch Peer .. Area 5 × 3 ft. Value Rs. 25.	.. Do.	Do.	Do.	Do.	Do.	Do.
33. Do.	Graveyard .. Area 3/4 acre. Value Rs. 150.	.. Do.	Do.	Do.	Do.	Do.	Do.
34. Do.	Masjid .. Area 1 1/2 gunthas. Value Rs. 7,000.	.. Do.	Do.	Do.	Do.	Do.	Do.
35. Bansendra	Ashoor Khana .. Area 3/4 guntha. Value Rs. 1,000.	.. Do.	Do.	Do.	Do.	Do.	Do.
36. Do.	Chilla Gaiban Shah Wali .. Area 1 1/2 gunthas. Value Rs. 300.	.. Do.	Do.	Do.	Do.	Do.	Do.
37. Do.	Chilla Peer Maola Ali .. Area one guntha. Value Rs. 50.	.. Do.	Do.	Do.	Do.	Do.	Do.



Details of immovable properties  
assessed at more than Rs. 5 or  
valued at more than Re. 1

Other properties

Village	Survey No.	Area	Assessment	Village where situated	Site on which situated	Boundaries	Details of the properties	Cash Grant or annuities if any received from Govt.	Estimated annual income	Remarks
(9)	(10)	(11) A. gs.	(12) Rs. P.	(13)	(14)	(15)	(16)	(17)	(18) Rs.	(19)
..	..	..	..	..	1 Neem tree Value Rs. 50.	..	..	..	..	East—Way. West—Masjid. North—Way. South—Way. East—River. West—Way. North—Gaothan. South—Samadhi. East—Way. West—Way and Graveyard. North—Gaothan. South—Gaothan. East—Graveyard. West—Way. North—Graveyard and way. South—Way.
..	..	..	..	..	1 Neem tree Value Rs. 25.	..	..	..	..	East—Way. West—Way. North—Gaothan. South—Samadhi. East—Way. West—Way and Graveyard. North—Gaothan. South—Gaothan. East—Graveyard. West—Way. North—Graveyard and way. South—Way.
..	..	..	..	..	..	..	..	..	..	East—Sugar Crushing institute. West—Public way. North—S. No. of School. South—Way to Mundwadi. East—Public way. West—House of Gulab Jathe. North—House of Sk. Karim. South—Open plot of Masjid.
..	..	..	..	..	1 Neem tree Value Rs. 50.	..	..	..	..	East—S. No. of Sandu Patel. West—Nala. North—S. No. of Sandu Patel. South—Nala. Situating in Gairan land S. No. I.
..	..	..	..	..	One open plot Area 55 x 15 ft. Value Rs. 200. 18 Neem tree Value Rs. 70.	..	Other movable property Value Rs. 90.	..	..	Situating in Gairan land.
..	..	..	..	..	..	..	..	..	..	East—Public way. West—Public way. North—Gaothan. South—S. No. of Khandu Dhangar. Situating in gaothan.
..	..	..	..	..	1 Banyan tree Value Rs. 10.	..	..	..	..	Situating on hill.
..	..	..	..	..	1 tree Value Rs. 6.	..	..	..	..	East—Public way. West—Public way. North—Public way. South—House of Gulab Shah. Situating in S. No. 3.
..	..	..	..	..	1 Sitaphal tree Value Rs. 10.	..	..	..	..	East—School building. West—S. No. 9. North—S. No. of Khalwadi. South—S. No. 9. All sides public way.
..	..	..	..	..	1 Neem tree 2 Bharni trees 1 Pipri tree Value Rs. 25. 1 Neem tree Value Rs. 5.	..	Other movable property Value Rs. 85.	..	..	East—Masjid. West—House of Chand. North—House of Pardesi. South—Public way. Situating in S. No. of Ameen Maroof.
..	..	..	..	..	1 Neem tree 2 Sitaphal trees 3 Gullar trees Value Rs. 100. 1 Neem tree Value Rs. 25.	..	..	..	..	Situating on hill.





District Aurangabad

Serial No. and village	Name of the Wakfs	Whether the wakf is a Shia or Sunni wakfs	Object of the wakfs	Name of the wakf	Date and year of creation of the wakf	Details of wakfs, died or	Name of the mutasalli
(1)	(2)	(3)	(4)	(5)	(6)	(7)	(8)
38. Bansendra ..	Chilla Peer Qalander Shah .. Area one guntha. Value Rs. 100.	Sunni	Religious	Ack. Endt.	Not available	Not available	Muslim panch manag- ing.
39. Do.	Chilla Peer Mastan Shah .. Area 1/2 guntha. Value Rs. 100.	Do.	Do.	Do.	Do.	Do.	Do. ..
40. Do.	Graveyard and Chilla Chand Shah Wali. Area one acre. Value Rs. 250.	Do.	Do.	Do.	Do.	Do.	Do. ..
41. Do.	Masjid Area one guntha. Value Rs. 3,000.	Do.	Do.	Do.	Do.	Do.	Do. ..
42. Belkheda ..	Chilla Peer Gaiban Shah Wali and Graveyard. Area one guntha. Value Rs. 1,200.	Do.	Do.	Do.	Do.	Do.	Do. ..
43. Do. ..	Graveyard .. Area one guntha. Value Rs. 200.	Do.	Do.	Do.	Do.	Do.	Do. ..
44. Borsar Kd.	Chilla Peer and two graves .. Area 16 x 12 ft. Value Rs. 150.	Do.	Do.	Do.	Do.	Do.	Do. ..
45. Do.	Dargah Madu Shah and Grave- yard. Area 10 x 6 ft. Value Rs. 70.	Do.	Do.	Do.	Do.	Do.	Do. ..
46. Do.	Masjid (dilapidated) Area 18 x 12 ft. Value Rs. 100.	Do.	Do.	Do.	Do.	Do.	Do. ..
47. Bahirgaon	Dargah Shaik Sultan Baba .. Area one guntha. Value Rs. 70.	Do.	Do.	Do.	Do.	Do.	Do. ..
48. Bharambawadi (Upla).	Chilla Aram Shah Miyan .. Area 1/2 guntha. Value Rs. 20.	Do.	Do.	Do.	Do.	Do.	Do. ..
49. Do.	Chilla Aram Shah Miyan Area 8 x 6 ft. Value Rs. 20.	Do.	Do.	Do.	Do.	Do.	Do. ..
50. Do. ..	Masjid .. Area 35 x 16 ft. Value Rs. 4,000.	Do.	Do.	Do.	Do.	Do.	Do. ..
51. Bharamba	Graveyard .. Area one acre two gunthas. Value Rs. 70.	Do.	Do.	Do.	Do.	Do.	Do. ..
52. Borsar Bk.	Graveyard of Pinjaran .. Area 16 x 14 ft. Value Rs. 50.	Do.	Do.	Do.	Do.	Do.	Do. ..
53. Barkat Pur	Chilla Sakade Sultan, Graveyard and Masjid (dilapidated). Area 6 gunthas. Value Rs. 200.	Do.	Do.	Do.	Do.	Do.	Do. ..
54. Bhopewadi ..	Chilla Gaiban Shah Wali .. Area 1/16 guntha. Value Rs. 50.	Do.	Do.	Do.	Do.	Do.	Do. ..
55. Bhildari ..	Chilla Zarzari Zar Bakah Graveyard. Area 3 gunthas. Value Rs. 350.	Do.	Do.	Do.	Do.	Do.	Dilawar Shah, Manna Shah and others.




Details of immovable properties assessed at more than Rs. 5 or valued at more than Re. 1				Other properties			Details of the properties	Cash Grant or annuities if any received from Govt.	Estimated annual income	Remarks
Village	Survey No.	Area	Assessment	Village where situated	Site on which situated	Boundaries				
(9)	(10)	(11) A. gs.	(12) Rs. P.	(13)	(14)	(15)	(16)	(17)	(18) Rs	
..	..	..	..	..	..	..	..	..	..	Situated in the S. No. of Kachru Rajaram.
..	..	..	..	..	..	..	..	..	..	Situated in S. No. 172.
..	..	..	..	..	2 Tamarind trees 1 Neem tree Value Rs. 200.	..	..	..	..	East—Nala. West—Nala. North—Agri. land. South—Agri. land. East—House of Chand Madar. West—Ashoor Khana. North—House of Sk. Baigu. South—Public way. East—Public way. West—Nala. North—Gaothan. South—Nala. East—Nala. West—Nala. North—Nala. South—Nala. East—House of Manna Khan. West—House of Rangnath. North—Public way. South—House of Audhut Rao. East—S. No. of Baba Saheb. West—River. North—S. No. of Baba Saheb. South—S. No. of Baba Saheb. East—School building. West—Gaothan. North—Gaothan. South—Gaothan. East—River. West—Public way. North—School building. South—Gaothan. East—Hill, Khora. West—Hill, Rodka. North—S. No. of Moti Ram. South—Hill, Rodka. Situated in S. No. of Sk. Chand.
..	..	..	..	..	1 Neem tree Value Rs. 20.	..	..	..	..	
..	..	..	..	..	..	..	..	..	..	
..	..	..	..	..	..	..	..	..	..	
..	..	..	..	..	1 Babool tree Value Rs. 5.	..	..	..	..	
..	..	..	..	..	..	..	..	..	..	
..	..	..	..	..	2 Neem trees Value Rs. 100.	..	..	..	..	
..	..	..	..	..	..	..	..	..	..	
..	..	..	..	..	1 Moha tree Value Rs. 25.	..	..	..	..	
..	..	..	..	..	1 Neem tree 1 Anar tree Value Rs. 50.	..	..	..	..	East—Police Station. West—Hotel of Sardarji. North—Public way. South—Public way. Situated in S. No. 21. East—S. No. 18. West—Gaothan. North—Public way. South—Nala and S. No. 18. East—River Shivna. West—Gairan. North—Gairan. South—Gairan. East—Gaothan. West—House of Fakir. North—Public way. South—House of Kisan.
..	..	..	..	..	2 Mango trees 1 Banyan tree Value Rs. 130.	..	..	..	..	
..	..	..	..	..	..	..	..	..	..	
..	..	..	..	..	..	..	..	..	..	
..	..	..	..	..	..	..	..	..	..	
..	4	1 20	1 72	..	..	..	..	..	50	East—Gaothan. West—Gaothan. North—Nala. South—Gaothan. East—Gaothan. West—S. No. of Pandhari. North—River. South—S. No. of Pandhari.
Value Rs. 700.										

District Aurangabad



Serial No. and Village	Name of the Wakfs	Whether the wakf is a Shia or Sunni wakfs	Object of the wakfs	Name of the wakf	Date and year of creation of the wakf	Deed of wakf or its details	Name of the mutasalli
(1)	(2)	(3)	(4)	(5)	(6)	(7)	(8)
55. Chikalhana	Ashoor Khana Area one guntha. Value Rs. 200.	.. .. Sunni	Religious	Ack. Endt.	Not available	Not available	Muslim panch manag- ing.
57. Do.	Ashoor Khana (dilapidated) Area one guntha. Value Rs. 1,000.	Do.	Do.	Do.	Do.	Do.	Lal Shah Chandu Shah.
58. Do.	Chilla Gaiban Shah Wali and Area 2 gunthas. Value Rs. 40.	Do.	Do.	Do.	Do.	Do.	Lal Shah & Mannu Shah.
59. Do.	Chilla Peer Saheb Area 10x6 ft. Value Rs. 25.	.. .. Do.	Do.	Do.	Do.	Do.	Muslim panch manag- ing.
60. Do.	Graveyard Area one guntha. Value Rs. 50.	.. .. Do.	Do.	Do.	Do.	Do.	Lal Shah s/o Mannu Shah.
61. Do.	Graveyard Area 4 gunthas Value Rs. 1,000.	.. .. Do.	Do.	Do.	Do.	Do.	Muslim panch manag- ing.
62. Do.	Grave Syed Saheb Area 6x4 ft. Value Rs. 70.	.. .. Do.	Do.	Do.	Do.	Do.	Do. ..
63. Do.	Grave Chand Shah Wali Area 1/4 guntha. Value Rs. 25.	.. .. Do.	Do.	Do.	Do.	Do.	Do. ..
64. Do.	Idgah Area 1/4 acre. Value Rs. 1,000.	.. .. Do.	Do.	Do.	Do.	Do.	Do. ..
65. Chinch- Kheda Kd.	Chilla Gaiban Shah Wali Area 10x6 ft. Value Rs. 5.	.. .. Do.	Do.	Do.	Do.	Do.	Do. ..
66. Do.	Dargah Area 10x10 ft. Value Rs. 150.	.. .. Do.	Do.	Do.	Do.	Do.	Do. ..
67. Do.	Graveyard Area 7x4 ft. Value Rs. 20.	.. .. Do.	Do.	Do.	Do.	Do.	Do. ..
68. Do.	Graveyard Area 3 gunthas. Value Rs. 150.	.. .. Do.	Do.	Do.	Do.	Do.	Do. ..
69. Do.	Graves, two Area 10x6 ft. Value Rs. 200.	.. .. Do.	Do.	Do.	Do.	Do.	Do. ..
70. Do.	Grave Bala Shah Miyan Area One guntha. Value Rs. 50.	.. .. Do.	Do.	Do.	Do.	Do.	Do. ..
71. Do.	Masjid and two graves Area 25x15 ft. Value Rs. 12,200.	.. .. Do.	Do.	Do.	Do.	M. No. 119 24th Farwardi, 1296 Fasli. Not available	Shri Sk. Fateh Sk. Baban.
72. Chapner	Chilla Shaikh Maroof Area 1/4 guntha. Value Rs. 10.	.. .. Do.	Do.	Do.	Do.	Not available	Muslim panch manag- ing.
73. Do.	Graveyard Area 1 1/2 acre. Value Rs. 500.	.. .. Do.	Do.	Do.	Do.	Do.	Do. ..





Details of immovable properties assessed at more than Rs. 5 or valued at more than Re. 1				Other properties			Details of the properties	Cash Grant or annuities if any received from Govt.	Estimated annual income	Remarks
Village	Survey No.	Area	Assessment	Village where situated	Site on which situated	Boundaries				
(9)	(10)	(11)	(12)	(13)	(14)	(15)	(16)	(17)	(18)	(19)
		A. gs.	Rs. P.						Rs.	
..	..	..	..	..	..	..	..	..	..	Situated in the Muslim Locality.
..	..	..	..	..	..	..	..	..	..	East—House of Lal Shah. West—Public way. North—S. No. 128. South—Public way and H. of Deorao. Situated in S. No. 235.
..	..	..	..	..	..	..	..	..	..	Situated in S. No. 44.
..	..	..	..	..	1 Pangra tree. V. Rs. 10.	..	..	..	..	Situated in S. No. 235.
..	..	..	..	..	1 Neem tree. V. 25.	..	..	..	..	East—Nala. West—Gaothan. North—Maroti Temple and Public way. South—Nala. Situated in S. No. 180.
..	..	..	..	..	..	..	..	..	..	East—House of Pandharinath. West—Ashoor Khana. North—Public way. South—House of Sandu Karim. Situated in S. No. 235.
..	..	..	..	..	1 Neem tree. V. Rs. 10.	..	..	..	..	Situated in S. No. 73.
..	..	..	..	..	..	..	..	..	..	East—Tamarind tree. West—Masjid. North—Open space of Masjid. South—Public way. East—Public way. West—Public way. North—Public way. South—Masjid. Situated in S. No. 73.
..	..	..	..	..	1 Tamarind tree. V. Rs. 25.	..	..	..	..	East—Way. West—Way. North—Masjid. South—Grave. East—Way to village Chapner. West—Way to village Chinch-Kheda. North—Way to village Chapner. South—S. No. 83. East—Public way. West—Public way. North—Grave yard. South—Public way. Situated in S. No. of Bansi Chunnilal Marwadi. East—S. No. of Suryabhan. West—Way to Sirasgaon. North—Way. South—S. No. of Bansi Chunnilal. East—Public way. West—Nala. North—S. No. South—Nala.
..	..	..	..	..	1 Neem tree. V. Rs. 100.	..	..	..	..	200
..	66	07 31	04 05	..	..	..	..	..	..	Value Rs. 1,000.
..	..	..	..	..	1 Neem tree. V. Rs. 25.	..	..	..	..	..
..	..	..	..	..	7 Neem trees, 1 Banyan tree. V. Rs. 600	..	..	..	..	..

District Aurangabad



Serial No. and Village	Name of the Wakfs	Whether the wakf is a Shia or Sunni wakfs	Object of the wakfs	Name of the wakf	Date and year of creation of the wakf	Details of wakfs held on death	Name of the mutawalli
(1)	(2)	(3)	(4)	(5)	(6)	(7)	(8)
74. Chincholi-Naqib.	Chilla Darai Shah .. Area 1/4 guntha. Value Rs. 50.	.. Sunni ..	Religious	Ack. Endt.	Not available	Not available	Shri Mannu Shah.
75. Do.	Chilla Qalander Wali .. Area one guntha. Value Rs. 10.	.. Do.	Do.	Do.	Do.	Do.	Muslim panch manag- ing.
76. Chincholi-Limbaji.	Grave Jabbar Khan Miyan .. Area 1/8 guntha. Value Rs. 50.	.. Do.	Do.	Do.	Do.	Do.	Do. ..
77. Do.	Graveyard .. Area 10 gunthas. Value Rs. 200.	.. Do.	Do.	Do.	Do.	Do.	Do. ..
78. Chinch-Kheda Bk.	Chilla Raju Miyan .. Area 10x5 ft. Value Rs. 15.	.. Do.	Do.	Do.	Do.	Do.	Do. ..
79. Do.	Dargah Dada Miyan    Area 55x20 ft. Value Rs. 5,000.	.. Do.	Do.	Do.	Do.	Do.	Do. ..
80. Do.	Grave Baba Hillaluddin and grave. Area 10x6 ft. Value Rs. 10.	.. Do.	Do.	Do.	Do.	Do.	Do. ..
81. Do.	Graveyard .. Area one acre. Value Rs. 1,000.	.. Do.	Do.	Do.	Do.	Do.	Do. ..
82. Do.	Graveyard .. Area 10x8 ft. Value Rs. 10.	.. Do.	Do.	Do.	Do.	Do.	Do. ..
83. Do.	Masjid (without roof) Area 20x15 ft. Value Rs. 2,000.	.. Do.	Do.	Do.	Do.	Do.	Do. ..
84. Chimnapur	Chilla Shaik Maroof .. Area 1/16 guntha. Value Rs. 25.	.. Do.	Do.	Do.	Do.	Do.	Do. ..
85. Do.	Dargah Madar Shah Wali .. Area one guntha. Value Rs. 700.	.. Do.	Do.	Do.	Do.	M. No. 163 25th Farwardi, 1296, Fasli. Not available	Shri Jalaluddin Qamru- ddin and Other .
86. Do.	Graveyard and one Tomb .. Area one acre. Value Rs. 4,000.	.. Do.	Do.	Do.	Do.	Do.	Muslim panch manag- ing.
87. Deogaon-Rangari.	Ashoor Khana, Manyaran .. Area 16x16 ft. Value Rs. 200.	.. Do.	Do.	Do.	Do.	Do.	Do. ..
88. Do.	Ashoor Khana, Beg .. Area 28x17 ft. Value Rs. 1,000.	.. Do.	Do.	Do.	Do.	Do.	Do. ..
89. Do.	Ashoor Khana, Laddaf .. Area 28x14 ft. Value Rs. 500.	.. Do.	Do.	Do.	Do.	Do.	Do. ..
90. Do.	Ashoor Khana, Qasaban .. Area 58x23 ft. Value Rs. 1,500.	.. Do.	Do.	Do.	Do.	Do.	Do. ..
91. Do.	Ashoor Khana Mulla (dilapidated). Area 22x18 ft. Value Rs. 500.	.. Do.	Do.	Do.	Do.	Do.	Do. ..



Details of immovable properties  
assessed at more than Rs. 5 or  
valued at more than Re. 1

Village	Survey No.	Area	Assessment	Other properties			Details of the properties	Cash Grant or annuities if any received from Govt.	Estimated annual income	Remarks
				Village where situated	Site on which situated	Boundaries				
(9)	(10)	(11)	(12)	(13)	(14)	(15)	(16)	(17)	(18)	(19)
		A. gs.	Rs. P.						Rs.	
..	..	..	..	..	1 Babool tree. V. Rs. 5.	..	..	..	..	East—House of Hasan Shah. West—Nala. North—Public way. South—Public way. East—S. No. of Bande Rao. West—Hills of Chilkha. North—Hill of Chilkha. South—Public way. Situated in S. No. 6.
..	..	..	..	..	..	..	..	..	..	..
..	..	..	..	..	..	..	..	..	..	..
..	..	..	..	..	..	..	..	..	..	Situated in S. No. 36/2.
..	..	..	..	..	..	..	..	..	..	East—Graveyard. West—Graveyard. North—Graveyard. South—Public way. East—Graveyard. West—S. No. 2. North—Gaathan. South—Way. Situated in Agricultural land of Kondaji Bajirao.
..	..	..	..	..	..	..	..	..	..	East—House of Dagdu Ram. West—Dargah. North—Gaathan. South—Masjid. East—Masanwat Ghat. West—S. No. 24. North—S. No. of Shamrao. South—Nala. East—Public way. West—Public way. North—Graveyard. South—Public way. East—S. No. 2. West—S. No. 2. North—S. No. 16. South—S. No. 2. East—Public way. West—Public way. North—Kotha of Sakharam. South—Public way. Situated in Gaathan.
..	3	02 06	01 75 Value. Rs. 1,000	..	1. Banyan tree. V. Rs. 50.	..	..	..	50	..
..	..	..	..	..	..	..	..	..	..	..
..	..	..	..	..	..	..	..	..	..	East—House of Ibrahim. West—Open space and Public way. North—Public way and house of Sk. Jafer. South—House of Habib Omer. East—Public way. West—Open space and Public way. North—House of Sandu Baig. South—House of Abdul Rahim. East—H. of Raoji Gangadhar, Teli. West—Lane. North—Lane and house of Dada. South—House of Ibrahim. East—Gaathan. West—Public way. North—House of Yaqub Shah. South—Gaathan and H. of Sanu pant. East—Open plot of Abdullah. West—House of Sk. Madar. North—House of Husain Mulla. South—Public Way.
..	..	..	..	..	..	..	..	..	..	..



## District Aurangabad

Serial No. and Village	Name of the Wakfs	Whether the wakf is a Shia or Sunni wakfs	Object of the wakfs	Name of the wakf	Date and year of creation of the wakf	Details of wakf	Name of the managing panch
(1)	(2)	(3)	(4)	(5)	(6)	(7)	(8)
92. Deogaon-Raugar.	Chilla Mahboob Subhani Area 55×55 ft. Value Rs. 500.	.. Sunni ..	Religious	Ack. Endt.	Not available	Not available	Muslim panch managing.
93. Do. ..	Chilla Shaikh Maroof Area 50×40 ft. Value Rs. 150.	.. Do.	Do.	Do.	Do.	Do.	Do. ..
94. Do. ..	Chilla Jangli Peer Area 8×4 ft. Value Rs. 500.	.. Do.	Do.	Do.	Do.	Do.	Do. ..
95. Do. ..	Dargah Gaiban Shah Wali Area 16×14 ft. Value Rs. 150.	.. Do.	Do.	Do.	Do.	Do.	Do. ..
96. Do. ..	Dargah Burhan Shah Nabi Shah and Graveyard. Area 9 gunthas. Value Rs. 450.	Do.	Do.	Do.	Do.	Do.	Do. ..
97. Do. ..	Dargah Syed Sadat Area 25×15 ft. Value Rs. 400.	.. Do.	Do.	Do.	Do.	Do.	Do. ..
		Do.	Do.	Do.	Do.	Do.	Do. ..
98. Do. ..	Dargah Syed Sadat Area 16×16 ft. Value Rs. 200	.. Do.	Do.	Do.	Do.	Do.	Do. ..
99. Do. ..	Graveyard Area 3 gunthas. Value Rs. 200.	.. Do.	Do.	Do.	Do.	Do.	Do. ..
100. Do. ..	Idgah alongwith 4 graves Area 88×70 ft. Value Rs. 2,000.	.. Do.	Do.	Do.	Do.	Do.	Do. ..
101. Do. ..	Masjid alongwith 2 graves Area 76×76 ft. Value Rs. 20,000.	.. Do.	Do.	Do.	Do.	Do.	Do. ..
102. Deopudi ..	Chilla Area 1/16 guntha. Value Rs. 10.	.. Do.	Do.	Do.	Do.	Do.	Do. ..
103. Dabadi ..	Masjid (Dilapidated) and Graveyard. Area 2 gunthas. Value Rs. 1,000.	.. Do.	Do.	Do.	Do.	Do.	Turab Shah Maqbool Shah.
104. Dewli ..	Chilla Gaiban Shah and Graveyard and open plot of Masjid. Area 6 gunthas. Value Rs. 175.	.. Do.	Do.	Do.	Do.	Do.	Fareed Mulla S/o Sk. Lal.





Details of immovable properties  
assessed at more than Rs. 5 or  
valued at more than Re. 1

Other properties

Cash  
Grant  
or  
annuities  
if any  
received  
from  
Govt.  
Estimated  
annual  
income

Village	Survey No.	Area	Assess- ment	Village where situated	Site on which situated	Boundaries	Details of the properties	(17)	(18)
(9)	(10)	(11)	(12)	(13)	(14)	(15)	(16)	(17)	(18)
		A. gs.	Rs. p.						Rs.

..	..	..	..	..	1 Neem tree. Valuation Rs. 50.	..	..	..	..	East—Public way. West—Public way. North—Masjid. South—Public way. East—S. No. of Kishan Mahadeo. West—Gairan and Road to Tad Pimpalgaon. North—S. No. of Kishan Mahadeo. South—S. No. of Kishan Mahadeo.
..	..	..	..	..	1 Neem tree. Valuation Rs. 70. 1 Banyan tree.	..	..	..	..	East—S. No. of Yaqub. West—S. No. of Ranganath. North—Public way. South—Public way.
..	..	..	..	..	1 Neem tree. Valuation Rs. 150.	..	..	..	..	East—Public way and Chilla Mahaboob Subhani. West—House of Hanmanta Teli North—Public way. South—Open plot and H. of Sk. Ahmed.
..	..	..	..	..	5 Tamarind trees. Valuation Rs. 1,000.	..	..	..	..	Situated in S. No. 36/4. East—Laxmi Temple. West—Public way and Trmple Maroti.
..	..	..	..	..	..	..	..	..	..	North—S. No. of Yadu Trimbak. South—River Yel Ganga. East—H. of Vinayak Ganga-dhar, Bhatt.
..	..	..	..	..	..	..	..	..	..	West—Public way and H. of Raoji Dagdu. North—House of Saluba Ananda, Nali.
..	..	..	..	..	..	..	..	..	..	South—Public way and H. of Punjaba Mahadeo. East—Gaothan and River. West—Gaothan and Houses.
..	..	..	..	..	2 Tamarind trees. Valuation Rs. 200.	..	..	..	..	North—Open space and H. of Dhondiba son of Balaji. South—Graveyard of Harijan and River.
..	..	..	..	..	2 Neem trees. Valuation Rs. 150.	..	..	..	..	East—S. No. of Rahim Khan. West—Public way. North—Wail Ganga. South—Public way.
..	..	..	..	..	One Room One Well One Anar tree. Valuation Rs. 3,010.	In the pre- mises of Masjid.	Wall clock Jainamaz etc. Valuation Rs. 685.	..	..	East—Public way and Kotha of Jaising. West—Kotha of Kachru Mohnaji and others. North—Khalla of Dada son of Apparao.
..	..	..	..	..	..	..	..	..	..	South—Public way and Kotha of Tikla Bajirao Dhanger. East—Public way. West—Lane.
..	..	..	..	..	One open plot. Area One guntha. Valuation Rs. 500. One Well. Valuation Rs. 500. 2 Neem trees. 1 Tamarind tree. Valuation Rs. 125.	Before Masjid.	..	..	..	North—H. of Ibrahim son of Burhan. South—Lane and Chilla Mahaboob Subhani. East—House of Man Singh. West—House of Keshav Patil.
..	..	..	..	..	..	..	..	..	..	North—Gaothan. South—Rejwada. East—Chawdi. West—Kotha.
..	..	..	..	..	..	..	..	..	..	North—Inamdars house. South—Public way.
..	..	..	..	..	..	..	..	..	..	East—Temple Maroti. West—Nala. North—Nala and Kotha of Pandurang. South—River and Gaothan.

## District Aurangabad

Serial No. and Village	Name of the Wakfs	Whether the wakf is a Shia or Sunni wakfs	Object of the wakfs	Name of the wakf	Date and year of creation of the wakf	Deeds of wakfs or deeds	Name of the mutawalli
(1)	(2)	(3)	(4)	(5)	(6)	(7)	(8)
105. Deolana ..	Chilla Nathu Miyan Area one guntha. Value Rs. 40.	.. Sunni	Religious	Ack. Endt.	Not available.	Not available	Sk. Noor Mohammed
106. Do. ..	Chilla Jangli Peer. .. Area 1/16 guntha. Value Rs. 5.	.. Do.	Do.	Do.	Do.	Do.	Muslim panch managing.
107. Do. ..	Dargah Syed Sadat and Graveyard. Area 5 gunthas. Value Rs. 950.	.. Do.	Do.	Do.	Do.	Do.	Do. ..
108. Dahigaon ..	Chilla Mithu Shah Miyan .. Area 1/4 guntha. Value Rs. 150.	.. Do.	Do.	Do.	Do.	Do.	Shri Turab Shah.
109. Dahigaon ..	Dargah Jamal Shah Wali .. Area 1/2 guntha. Value Rs. 175.	.. Do.	Do.	Do.	Do.	Do.	Turab Shah son of Maqbool Shah.
110. Do. ..	Graveyard .. Area 1/2 acre. Value Rs. 120.	.. Do.	Do.	Do.	Do.	Do.	Muslim panch managing.
111. Do. ..	Masjid .. Area 2 gunthas. Value Rs. 700.	.. Do.	Do.	Do.	Do.	Do.	Turab Sbsh Maqbool Shah.
112. Debhegaon ..	Graveyard .. Area one acre. Value Rs. 300.	.. Do.	Do.	Do.	Do.	Do.	Muslim panch managing.
113. Do. ..	Masjid .. Area one guntha. Value Rs. 2,500.	.. Do.	Do.	Do.	Do.	Do.	Do. ..
114. Dhamni Kd.	Chilla Gaiban Shah Wali .. Area 1/16 guntha. Value Rs. 60.	.. Do.	Do.	Do.	Do.	Do.	Do. ..
115. Dongergaon	Chilla Shaikh Maroof Saheb .. Area 1/16 guntha. Value Rs. 25.	.. Do.	Do.	Do.	Do.	Do.	Do. ..
116. Digar ..	Graveyard .. Area 4 gunthas. Value Rs. 200.	.. Do.	Do.	Do.	Do.	Do.	Kalu Shah Madam Shah.
117. Do. ..	Masjid (Open space only) .. Area one guntha. Value Rs. 100.	.. Do.	Do.	Do.	Do.	Do.	Do. ..
118. Degaon ..	Dargah Mansur Shah Miyan and Graveyard. Area 5 gunthas. Value Rs. 850.	.. Do.	Do.	Do.	Do.	Do.	Bhikan Khan. Chad Khan.
119. Ghusur ..	Graveyard .. Area 1 1/2 guntha. Value Rs. 30.	.. Do.	Do.	Do.	Do.	Do.	Muslim panch managing.
120. Gudma ..	Dargah Shahnoor Shah .. Area 3/4 guntha. Value Rs. 600.	.. Do.	Do.	Do.	Do.	Do.	Do. ..
121. Do. ..	Graveyard .. Area One guntha. Value Rs. 50.	.. Do.	Do.	Do.	Do.	Do.	Do. ..
122. Do. ..	Masjid (open space) .. Area One guntha. Value Rs. 25.	.. Do.	Do.	Do.	Do.	Do.	Do. ..








Details of immovable properties  
assessed at more than Rs. 5 or  
valued at more than Re. 1

Village	Survey No.	Area	Assess- ment	Other properties			Details of the properties	Cash Grant or annuities if any received from Govt.	Estimated annual income	Remarks
				Village where situated	Site on which situated	Boundaries				
(9)	(10)	(11)	(12)	(13)	(14)	(15)	(16)	(17)	(18)	(19)
		A. gs.	Rs. p.						Rs.	
..	..	..	..	..	1 Neem tree. Valuation Rs. 150.	..	..	..	..	East—Gaothan and Road. West—H. of Sk. Noor Mohd. North—H. of Konda Mali. South—H. of Kishan Mali. East—S. No. of Jaudkar. West—S. No. of Masu Patel. North—Road. South—S. No. of Masu Patel and Jaudkar. East—Road to Deogaon. West—Gaothan. North—Well and S. No. of Asaram. South—Public way. East—Public way. West—S. No. 27. North—Public way. South—Temple Ganpati. Situating in S. No. 27.
..	..	..	..	..	1 Neem tree. Valuation Rs. 100.	..	..	..	..	..
..	..	..	..	..	..	..	..	..	..	..
..	27	1 19	3 00	..	One Well. Valuation Rs. 75. One Lokhandi tree. Valuation Rs. 5. 1 Mango tree. Valuation Rs. 50. 1 Neem tree.	..	..	..	50	..
..	..	..	..	..	..	..	..	..	..	East—S. No. of Vithal Tulsirao West—Nala. North—S. No. of Narayan Rao. South—S. No. of Vithal Tulsirao East—Public way. West—S. No. 27. North—Public way. South—S. No. 27. East—S. No. of Punja Appa. West—Gairan. North—Gairan. South—Public way. East—Gaothan. West—Well. North—Public way. South—Lane and house of Patilba. Situating in S. No. of Bhika Sapate.
..	..	..	..	..	1 tree. Valuation Rs. 20.	..	..	..	..	..
..	..	..	..	..	..	..	Wall clock Musala etc. Valuation Rs. 47.	..	..	..
..	..	..	..	..	..	..	..	..	..	..
..	..	..	..	..	1 Banyan tree. Valuation Rs. 70.	..	..	..	..	Situating in S. No. of Bhaguf Patil.
..	..	..	..	..	1 Banyan tree. Valuation Rs. 20. 1 Neem tree.	..	..	..	..	Situating in S. No. 1. East—S. No. 1. West—Masjid. North—Public way. South—S. No. 1. East—Govt. land. West—Temple Maroti. North—Public way. South—S. No. 1. East—S. No. of Sukhdeo. West—Public way. North—S. No. Mahar Hadola. South—River Purna.
..	55	3 55	3 85	..	..	..	..	..	400	..
..	..	..	..	..	1 tree. Valuation Rs. 5.	..	..	..	..	East—Public way. West—Temple Hanuman. North—River Girja. South—Public way. Situating in Gaothan.
..	..	..	..	..	1 Tamarind tree. Valuation Rs. 10.	..	..	..	..	..
..	..	..	..	..	..	..	..	..	..	East—S. No. 5. West—Open plot of Masjid. North—Gaothan. South—Dargah. East—Dargah. West—Gaothan. North—Abadi. South—Gaothan.

District Aurangabad



Serial No. and Village	Name of the Wakfs	Whether the wakf is a Shia or Sunni wakfs	Object of the wakfs	Name of the wakf	Date and year of creation or the wakf	Details of wakfs deed or deeds	Name of the mutawalli
(1)	(2)	(3)	(4)	(5)	(6)	(7)	(8)
123. Gare-Pimpri	Chilla Lal Shah Wali. Area 1/4 guntha. Value Rs. 50.	.. Sunni ..	Religious	Ack. Endt.	Not available	Not available	Muslim panch manag- ing.
124. Ganeshpur	Masjid (open space) and Graveyard. Area 2 gunthas. Value Rs. 250.	Do.	Do.	Do.	Do.	Do.	Ameer Shah and others.
125. Gawali	Graveyard .. Area One guntha. Value Rs. 200.	.. Do.	Do.	Do.	Do.	Do.	Muslim panch manag- ing.
126. Ghat-Sendra	Ashoor Khana Area One guntha. Value Rs. 3,000.	.. Do.	Do.	Do.	Do.	Do.	Do. ..
127. Do.	Chilla Qalander Shah Miyen Area One guntha. Value Rs. 100.	Do.	Do.	Do.	Do.	Do.	Do. ..
128. Do.	Graveyard .. Area 1 1/2 guntha. Value Rs. 200.	.. Do.	Do.	Do.	Do.	Do.	Shri Shaikh Lal.
129. Do.	Graveyard .. Area 1/2 acre. Value Rs. 200.	.. Do.	Do.	Do.	Do.	Do.	Muslim panch manag- ing.
130. Do.	Idgah Area 2 gunthas. Value Rs. 1,500.	.. Do.	Do.	Do.	Do.	Do.	Do. ..
131. Hiwarkheda- Gaotala.	Chilla Peer (delapidated) Area 1/8 guntha. Value Rs. 10.	.. Do.	Do.	Do.	Do.	Do.	Do. ..
132. Gaotala	Dargah Kale Shah Miyan. Area One acre. Value Rs. 1,700.	.. Do.	Do.	Do.	Do.	Do.	Do. ..
133. Hiwarkheda (Kannad).	Ashoor Khana Area 12 x 8 ft. Value Rs. 500.	.. Do.	Do.	Do.	Do.	Do.	Do. ..
134. Do.	Graveyard .. Area 1/2 acre. Value Rs. 200.	.. Do.	Do.	Do.	Do.	Do.	Do. ..
135. Do.	Masjid Area 40 x 40 ft. Value Rs. 4,000.	.. Do.	Do.	Do.	Do.	Do.	Do. ..
136. Hatnoor	Ashoor Khana (Tin Shed) Area 27 x 22 ft. Value Rs. 2,500.	.. Do.	Do.	Do.	Do.	Do.	Do. ..
137. Do.	Chilla Sakde Sultain Saheb .. Situated in gaotahan. Area 45 x 42 ft. Value Rs. 15.	.. Do.	Do.	Do.	Do.	Do.	Do. ..
138. Do.	Chilla Shah Dawal Saheb. .. Area 10 x 5 ft. Value Rs. 70.	.. Do.	Do.	Do.	Do.	Do.	Do. ..
139. Do.	Dargah Chand Shah Wali .. Area 12 x 10 ft. Value Rs. 60.	.. Do.	Do.	Do.	Do.	Do.	Do. ..
140. Do.	Darga Bande Chand Dada... Area 16 x 12 ft. Value Rs. 500.	.. Do.	Do.	Do.	Do.	Do.	Do. ..



Details of immovable properties  
assessed at more than Rs. 5 or  
valued at more than Re. 1

Other properties

Details of  
the  
properties

Cash  
Grant  
or  
annuities  
if any  
received  
from  
Govt.

Estimate  
annual  
income

Remarks

Village Survey No. Area Assessment

Village where situated

Site on which situated

Boundaries

(9)

(10)

(11)

(12)

(13)

(14)

(15)

(16)

(17)

(18)

(19)

A. gs. Rs. P.

Rs.

East—Hill and S. No. 32.  
West—Public way.  
North—Hill and S. No. 32.  
South—Hill and S. No. 32.  
Situated in S. No. 37.

Situated in S. No. 67.

East—Lane.  
West—Public way.  
North—House of Hasan Miyan.  
South—House of Bande Miyan.  
Situated in S. No. of Bhagu Kodi.

East—Public way.  
West—House of Sher Ahmed.  
North—House of Gulzar Shah.  
South—House of Subhan Khan.  
East—Public way.  
West—Public way.  
North—S. No. of Bala Saheb.  
South—S. No. of Bala Saheb.  
East—S. No. of Syed Karim.  
West—Hill Surang.  
North—S. No. of Syed Karim.  
South—S. No. of Syed Karim.  
East—Public way.  
West—Khalwadi.  
North—Khalwadi.  
South—Kotha of Shri Guru Dayal.  
Situated on the Hill.

East—Maroti Temple.  
West—Public way.  
North—Masjid.  
South—Way.  
East—River.  
West—Way.  
North—River.  
South—Dargah.  
East—Maroti Temple.  
West—Way.  
North—Dargah.  
South—Ashoor Khana.  
East—Public way.  
West—Public way.  
North—Public way.  
South—Grampanchayat Office.  
East—Way.  
West—Way.  
North—Kotha of Shanker Pandu.  
South—Way.

Situated in S. No. of Sandu Dagdu, Dhanger.

Situated in S. No. 262 of Kashinath.

Situated in S. No. 268 of Wamanrao.



District Aurangabad

Serial No. and village	Name of the Wakfs	Whether the wakf is a Shia or Sunni wakfs	Object or the wakfs	Name of the wakf	Date and year of creation of the wakf	Details of wakf deed or deed	Name of the managing walli
(1)	(2)	(3)	(4)	(5)	(6)	(7)	(8)
141. Hatnoor	Dargah Shah Bale Shah Miyan and Graveyard. Area 20 gunthas. Value Rs. 3,200.	Sunni	Religious	Ack. Endt.	Not available	Not available	Muslim Panch Managing.
142. Do.	Dargah Kadu Shah Miyan & Graveyard. Area 1½ acre. Value Rs. 120.	Do.	Do.	Do.	Do.	Do.	Do.
143. Do.	Dargah Panch-Peer & Graveyard. Area 3 acre, 10 gunthas. Value Rs. 300.	Do.	Do.	Do.	Do.	Do.	Do.
144. Do.	Idgah and Graveyard Area 2 acre, 10 gunthas. Value Rs. 2,500.	Do.	Do.	Do.	Do.	Do.	Do.
145. Do.	Masjid, Manyari Mahella and Mazar Malang Shah. Area 100 × 80 ft. Value Rs. 5,050.	Do.	Do.	Do.	Do.	Do.	Do.
146. Hasankheda	Graveyard Area 10 × 8 ft. Value Rs. 10.	Do.	Do.	Do.	Do.	Do.	Kadu Shah Malang Shah.
147. Do.	Graveyard in Gaothan Area 10 × 10 ft. Value Rs. 10.	Do.	Do.	Do.	Do.	Do.	Muslim Panch Managing.
148. Do.	Graves two Area 10 × 6 ft. Value Rs. 70.	Do.	Do.	Do.	Do.	Do.	Do.
149. Hasta	Chilla peer Area 1/16 guntha Value Rs. 10.	Do.	Do.	Do.	Do.	Do.	Do.
150. Do.	Chilla Qalander Shah Area 1/16 guntha. Value Rs. 10.	Do.	Do.	Do.	Do.	Do.	Do.
151. Do.	Dargah Surje Shah Miyan Area One guntha. Value Rs. 45.	Do.	Do.	Do.	Do.	Do.	Do.
152. Do.	Graveyard Area 3 gunthas. Value Rs. 400.	Do.	Do.	Do.	Do.	Do.	Do.
153. It Kheda	Ashoor Khana Area 3/4 guntha. Value Rs. 1,000.	Do.	Do.	Do.	Do.	Do.	Do.
154. Do.	Chilla Shah Dawal Area One guntha. Value Rs. 10.	Do.	Do.	Do.	Do.	Do.	Do.
155. Do.	Graveyard Area 3 gunthas. Value Rs. 200.	Do.	Do.	Do.	Do.	Do.	Do.
156. Jahoor	Ashoor Khana (Delapidated) Area 20 × 15 ft. Value Rs. 400.	Do.	Do.	Do.	Do.	Do.	Do.
157. Do.	Chilla Syed Sadat Area 10 × 6 ft. Value Rs. 50.	Do.	Do.	Do.	Do.	Do.	Do.





Details of immovable properties  
assessed at more than Rs. 5 or  
valued at more than Re. 1

Other properties

Cash  
Grant  
or  
annuities  
if any  
received  
from  
Govt.  
Estimate  
annual  
income  
Remarks

Village	Survey No.	Area	Assess- ment	Village where situated	Site on which situated	Boundaries	Details of the properties	Cash Grant or annuities if any received from Govt.	Estimate annual income	Remarks
(9)	(10)	(11)	(12)	(13)	(14)	(15)	(16)	(17)	(18)	
		A. gs.	Rs. P.							Rs.

..	..	..	..	..	5 Neem trees. 1 Pipal tree. 1 Karaj tree. 1 Tamarind tree. Valuation Rs. 300.	..	..	..	..	Situated in S. No. 273.
..	..	..	..	..	9 Trees. Valuation Rs. 200.	..	..	..	..	East—Shiwna River. West—S. No. of Uttam Seth. North—S. No. of Manikrao. South—Public way. Situated in S. No. 402.
..	..	..	..	..	3 Neem trees. Valuation Rs. 60.	..	..	..	..	Situated in S. No. 264.
..	..	..	..	..	Neem tree. Valuation Rs. 60. Anar tree 1. Valuation Rs. 2. Well 1. Valuation Rs. 2,000	..	Jainamaz etc. Valuation Rs. 155.	..	..	East—Open space. West—House of Bhaurao Dada. North—Agril. land of Uttam. South—Public way.
..	..	..	..	..	..	..	..	..	..	Situated in S. No. 35.
..	..	..	..	..	..	..	..	..	..	East—Public way. West—Nala. North—Public way. South—Public way. East—Chilla. West—Masjid. North—Way. South—Way. East—Nala. West—Agril. land of Chiman Rao. North—Agril. and of Chiman Rao. South—Agril. land of Chiman Rao. Situated in S. No. of Chiman Rao Balwanta.
..	..	..	..	..	..	..	..	..	..	Situated in the Agril. land of Burhan Shah.
..	..	..	..	..	..	..	..	..	..	East—S. No. of Laxman. West—Public way. North—Gaothan. South—School Building. East—Public way. West—Public way. North—S. No. of Sayaji Rajuba. South—Nala. East—Lane. West—Open plot of Ram Rao. North—House of Ram Rao. South—Public way and Temple.
..	..	..	..	..	1. Neem tree. Valuation Rs. 40	..	..	..	..	East—S. No. of Nagu. West—River. North—River. South—Masanwat.
..	..	..	..	..	4 Tamarind trees. 1 Kawit tree. Valuation Rs. 300. 1 Well. Valuation Rs. 1,000.	..	..	..	..	East—River. West—Temple Dattatraya. North—River. South—Public way.
..	..	..	..	..	..	..	..	..	..	East—Public way. West—Open space. North—Masjid. South—House of Ram. East—Well. West—Gaothan. North—Gaothan. South—Gaothan.

## District Aurangabad



Serial No. and village	Name of the wakfs	Whether the wakf is a Shia or Sunni wakfs	Object of the wakfs	Name of the wakf	Date and year of creation of the wakf	Details of wakfs deed or seeds	Name of the mutawalli
(1)	(2)	(3)	(4)	(5)	(6)	(7)	(8)
158. Iahoor ..	Chilla Peer .. Area 8 × 6 ft. Value Rs. 10.	.. Sunni	Religious	Ack. Endt.	Not available	Not available	Muslim panch manag- ing.
159. Do. ..	Graveyard .. Area one acre 15 gunthas. Value Rs. 50.	.. Do.	Do.	Do.	Do.	Do.	Do. ..
160. Do. ..	Masjid (Dilapidated) Area 35 × 25 ft. Value Rs. 200.	.. Do.	Do.	Do.	Do.	Do.	Shri Akbar Ali.
161. Jamdighat ..	Dargah Bale Miyan Saheb and Graveyard. Area 20 × 16 ft. Value Rs. 140.	Do.	Do.	Do.	Do.	Do.	Shri Ahmad Shah Gulab Shah.
162. Jalgaon ..	Chilla of Peer .. Area 8 × 6 ft. Value Rs. 10.	.. Do.	Do.	Do.	Do.	Do.	Muslim panch manag- ing.
163. Jaithapur ..	Chilla Chand Shah Wali .. Area 10 × 5 ft. Value Rs. 25.	.. Do.	Do.	Do.	Do.	Do.	Shri Syed Vazir Ali.
164. Do. ..	Dargah Zaitoon Shah Wall and Grave 1. Area 1/4 guntha. Value Rs. 850.	Do.	Do.	Do.	Do.	Do.	Do. ..
165. Do. ..	Graveyard .. Area one acre Value Rs. 50.	.. Do.	Do.	Do.	Do.	Do.	Do. ..
166. Do. ..	Grave Khadim Zaitun Shah Wali. Area 10 × 5 ft. Value Rs. 20.	Do.	Do.	Do.	Do.	Do.	Do. ...
167. Do. ..	Masjid .. Area 16 × 8 ft. Value Rs. 2,000.	.. Do.	Do.	Do.	Do.	Do.	Muslim panch manag- ing.
168. Jawli Kd. ..	Chilla Shaikh Fareed .. Area 8 × 6 ft. Value Rs. 35.	.. Do.	Do.	Do.	Do.	Do.	Do. ..
169. Do. ..	Graveyard and Chilla Syed Sadat. Area 100 × 15 ft. Value Rs. 120.	Do.	Do.	Do.	Do.	Do.	Do. ..
170. Jamdi Jagir ..	Ashoor Khana (open space) .. Area one guntha. Value Rs. 70.	Do.	Do.	Do.	Do.	Do.	Do. ..
171. Do. ..	Chilla .. Area 1/4 guntha. Value Rs. 10.	.. Do.	Do.	Do.	Do.	Do.	Do. ..
172. Do. ..	Chilla Panch Peer .. Area 1/16 guntha. Value Rs. 200.	.. Do.	Do.	Do.	Do.	Do.	Do. ..
173. Do. ..	Graveyard .. Area 2 gunthas. Value Rs. 400.	.. Do.	Do.	Do.	Do.	Do.	Shri Bhikan Ali Abbas Ali.
174. Jawkheda Bk.	Chilla Himmat Bahadur .. Area 1/4 guntha. Value Rs. 100.	.. Do.	Do.	Do.	Do.	Do.	Muslim panch manag- ing.



Details of immovable properties assessed at more than Rs. 5 or valued at more than Re. 1				Other properties			Details of the properties	Cash Grant or annuities if any received from Govt.	Estimated annual income	Remarks
Village	Survey No.	Area	Assessment	Village where situated	Site on which situated	Boundaries				
(9)	(10)	(11)	(12)	(13)	(14)	(15)	(16)	(17)	(18)	(19)
		A. gs.	Rs. P.						Rs.	
..	..	..	..	..	..	..	..	..	..	Situated in S. No. of Ganpati Parwat. East—Public way. West—Gaothan. North—Well. South—Public way. Situated in S. No. 2.
..	..	..	..	..	2 trees Valuation Rs. 15.	..	..	..	..	
..	..	..	..	..	1 Neem tree Valuation Rs. 25.	..	..	..	..	East—Public way. West—Open space. North—Public way. South—House of Ramanand. East—S. No. 35. West—S. No. of Kachru Patel. North—S. No. 35. South—S. No. 35.
..	35	2 00	3 31	..	3 Mango trees Valuation Rs. 200.	..	..	..	200	
	(As per J.B. No. 9)		Valuation Rs. 1,200.							
..	..	..	..	..	1 Tamarind tree Valuation Rs. 25.	..	..	..	..	East—Nala. West—Gaothan. North—Gaothan. South—Gaothan.
..	..	..	..	..	..	..	..	..	..	East—S. No. of Shaikh Ameer. West—S. No. of Shaikh Ameer. North—S. No. of Shaikh Ameer. South—Way to Jalgaon. Situated in S. No. 116.
..	..	..	..	..	1 Neem tree Valuation Rs. 30.	..	..	..	..	
..	..	..	..	..	1 Neem tree Valuation Rs. 25.	..	..	..	..	East—Kotha of Imam Khan. West—Public way. North—Gram Panchayat Office. South—Kotha of villagers. Situated in S. No. 116.
..	..	..	..	..	..	..	..	..	..	Situated in S. No. 116.
..	..	..	..	..	1 Neem tree Valuation Rs. 25.	..	..	..	..	East—S. No. 59. West—Public way. North—S. No. 60. South—Public way.
..	..	..	..	..	1 Tamarind tree 1 Neem tree Valuation Rs. 70.	..	..	..	..	East—Public way. West—Public way. North—Public way. South—Survey no. 2.
..	..	..	..	..	..	..	..	..	..	East—Chilla. West—House of Noor Shah. North—Public way. South—House of Sampat. East—Public way. West—Ashoor Khana. North—Public way. South—House of Sampat Dagdu. East—Survey No. of Babu Hari Ramlal. West—Nala. North—Nala. South—Survey No. of Babu Hari Ramlal.
..	..	..	..	..	1 Mango tree Valuation Rs. 75.	..	..	..	..	East—Survey No. 62. West—Public way. North—Survey No. 62. South—Public way.
..	..	..	..	..	..	..	..	..	..	East—Temple of Devi. West—Survey No. of Paryag Singh. North—Public way. South—Survey No. of Paryag Singh.





District Aurangabad

Serial No. and village	Name of the wakfs	Whether the wakf is a Shia or Sunni wakfs	Object of the wakfs	Name of the wakf	Date and year of creation of the wakf	Details wakfs deeds	Name of the mutawalli
(1)	(2)	(3)	(4)	(5)	(6)	(7)	
175. Jawkheda Bk.	Chilla Mahboob Subhani Area 1/2 guntha. Value Rs. 50.	..	Sunni Religions	Ack. Endr.	Not available	Not available	Muslim panch manag- ing.
176. Do.	Chilla Qalander Wali Area 1/4 guntha. Value Rs. 20.	..	Do.	Do.	Do.	Do.	Do.
177. Do.	Chilla Sakde Sultan .. Area 1/4 guntha. Value Rs. 250.	..	Do	Do.	Do.	Do	Do.
178. Jawkheda Kd.	Chilla Gaiban Shah Miyan .. Area 1/8 guntha. Value Rs. 50.	..	Do.	Do	Do.	Do.	Do.
179. Do.	Chilla Bulaki Miyan .. Area 1/4 guntha. Value Rs. 50.	..	Do.	Do.	Do	Do.	Do.
180. Jaithkheda ..	Chilla Panch Peer .. Area 1/8 guntha. Value Rs. 100.	..	Do.	Do.	Do.	Do.	Do.
181. Kannad ..	Ashoor Khana, Goripura .. Area 27 x 17 ft. Value Rs. 2,000.	..	Do.	Do.	Do.	Do.	Do.
182. Do.	Ashoor Khana (Chamar) .. Area 18 x 18 ft. Value Rs. 300.	..	Do.	Do.	Do.	Do.	Do.
183. Do.	Ashoor Khana, Teli .. Area 29 x 22 ft. Value Rs. 2,000.	..	Do.	Do.	Do.	Do.	Do.
184. Do.	Ashoor Khana, Khidki .. Area 33 x 27 ft. Value Rs. 1,200.	..	Do.	Do.	Do.	Do.	Shri Akbar Aji.
185. Do.	Ashoor Khana, Adaya Mali .. Area 27 x 13 ft. Value Rs. 1,000.	..	Do.	Do.	Do.	Do.	Shri Yousuf Khan, Ramchander Mali & others.
186. Do.	Ashoor Khana, Dhaper Pura .. Area 15 x 15 ft. Value Rs. 200.	..	Do.	Do.	Do.	Do.	Shri Shaikh Ji.
187. Do.	Ashoor Khana, Siddique Shah .. Area 34 x 22 ft. Value Rs. 500.	..	Do.	Do.	Do.	Do.	Shri Syed Qader & Muslim panch manag- ing.
188. Do.	Ashoor Khana, Bada Bangla .. Area 25 x 19 ft. Value Rs. 2,500.	..	Do.	Do	Do.	Do.	Muslim panch manag- ing.
189. Do.	Ashoor Khana, Chaman Khan .. Area 19 x 12 ft. Value Rs. 1,000.	..	Do.	Do.	Do.	Do.	Do.
190. Do.	Ashoor Khana, Haq Maujud (Tin Shed). Area 55 x 35 ft. Value Rs. 1,200.	..	Do.	Do.	Do.	Do.	Do.
191. Do.	Ashoor Khana, Mujawar .. Area 30 x 24 ft. Value Rs. 2,000.	..	Do.	Do.	Do.	Do.	Shri Mohd. Ismail Nooruddin.
192. Do.	Ashoor Khana, Nabi Saheb .. Area 32 x 30 ft. Value Rs. 1,500.	..	Do.	Do.	Do.	Do.	Muslim panch manag- ing.



Details of immovable properties  
assessed at more than Rs. 5 or  
valued at more than Re. 1

Other properties

Details of  
the  
properties

Cash  
Grant  
or  
annuities  
if any  
received  
from  
Govt.

Estimated  
annual  
income

Remarks

Village	Survey No.	Area	assessment	Village where situated	Site on which situated	Boundaries	Details of the properties	Cash Grant or annuities if any received from Govt.	Estimated annual income	Remarks
(9)	(10)	(11)	(12)	(13)	(14)	(15)	(16)	(17)	(18)	(19)
		A. gs.	Rs. P.						Rs.	
..	..	..	..	..	..	..	..	..	..	East—Public way. West—Well and Orange tree. North—Public way. South—Survey No. 79. Situating in Survey No. 24.
..	..	..	..	..	..	..	..	..	..	Situating in Survey No. 73 of Kondur Patil.
..	..	..	..	..	1 Neem tree. Valuation Rs. 20.	..	..	..	..	East—River. West—Survey No. of Dhondur Patil. North—Survey No. of Bandur. South—Survey No. of Kondurba. East—Gairan. West—Nala. North—Survey No. of Shamrao. South—Nala. Situating in Survey No. 1.
..	..	..	..	..	1 Neem tree Valuation Rs. 50.	..	..	..	..	East—Public way. West—House of Ahmed Khan. North—Lane. South—Lane. East—Public way. West—House of Mhatariji. North—Public way. South—House of Chandan Shah. East—Public way. West—Fallow land. North—House of Hari Kishan. South—Lane. East—Public way. West—Open space. North—Lane. South—Fallow plot. East—Way to house. West—Lane. North—House of Dilaver Khan. South—Public way. East—Public way. West—House of Azimuddin. North—Public way. South—House of Azimuddin. East—Public way. West—Fallow land. North—Public way. South—House of Syed Rahman. East—Public way. West—Open space of Nazir & others. North—Lane. South—Lane. East—Public way. West—House of Sardar Khan. North—Public way. South—Fallow land.
..	..	..	..	..	1 open plot Valuation Rs. 100. Area 25×10 ft.	Before the Ashoor Khana.	..	..	..	East—Public Road. West—House of Barkur. North—House of Mazhar Ali. South—Road.
..	..	..	..	..	1 Neem tree Valuation Rs. 100. Open plot Valuation Rs. 100. Area 13×7 ft.	Towards North of Ashoor Khana.	..	..	..	East—Fallow land. West—Lane. North—Masjid. South—Lane. East—Public way. West—House of Abdul Ghani. North—House of Bane Saheb. South—Lane.
..	..	..	..	..	2 Neem trees Valuation Rs. 100.	..	..	..	..	East—Fallow land. West—Lane. North—Masjid. South—Lane. East—Public way. West—House of Abdul Ghani. North—House of Bane Saheb. South—Lane.
..	..	..	..	..	Open space Valuation Rs. 100. Area 10×10 ft.	Each side.	..	..	..	East—Fallow land. West—Lane. North—Masjid. South—Lane. East—Public way. West—House of Abdul Ghani. North—House of Bane Saheb. South—Lane.
..	..	..	..	..	1 Room Valuation Rs. 200. 2 Neem trees Valuation Rs. 75.	Towards Northern side.	..	..	..	East—Fallow land. West—Lane. North—Masjid. South—Lane. East—Public way. West—House of Abdul Ghani. North—House of Bane Saheb. South—Lane.



## District Aurangabad

Serial No. and village	Name of the Wakfs	Whether the wakf is a Shia or Sunni wakfs	Object of the wakfs	Name of the wakf	Date and year of creation of the wakf	Details of wakfs deed or deeds	Name of the mutawil
(1)	(2)	(3)	(4)	(5)	(6)	(7)	(8)
193. Kannad ..	Ashoor Khana, Rusrum Ali (Delapidated). Area 45 × 24 ft. Value Rs. 1,200.	Sunni	Religious	Ack. Endt.	Not available	Not available	Muslim Panch M ging.
194. Do. ..	Dargah Ataullah Shah .. Area 40 × 35 ft. Value Rs. 70.	Do.	Do.	Mohammed Aminuddin (Late).	Do.	Do.	Do.
195. Do. ..	Dargah Malang Shah Saheb.. Area 105 × 100 ft. Value Rs. 1,500.	Do.	Do.	Ack. Endt.	Do.	Do.	Do.
196. Do. ..	Dargah Niyaz Ali Shah and Chilla Qalander Ali Shah. Area 125 × 120 ft. Value Rs. 3,250.	Do.	Do.	Do.	Do.	Do.	Do.
197. Do. ..	Dargah Sailani Shah Miyan (Zahur Ali) & Mazar Ameer Ali Shah, Musafir Khana and Graveyard of Gulzar Shah. Area 315 × 75 ft. Value Rs. 4,000.	Do.	Do.	Do.	Do.	Do.	Shri Ameer Sha Chandu Shah.
198. Do. ..	Dargah Diwan Shah Miyan.. Area 30 × 30 ft. Value Rs. 200.	Do.	Do.	Do.	Do.	Do.	Shri Qamruddin.
199. Do. ..	Dargah Yaqin Shah, Graveyard & Masjid (open space). Area 1/2 acre. Value Rs. 900.	Do.	Do.	Do.	Do.	Do.	Shri Mahboob Rahim Shah.
200. Do. ..	Dargah Balwale Shah Miyan Area 14 × 10 ft. Value Rs. 30.	Do.	Do.	Do.	Do.	Do.	Muslim Panch M ging.
201. Do. ..	Dargah Gadi Shah .. Area 28 × 15 ft. Value Rs. 700.	Do.	Do.	Do.	Do.	Do.	Do.
202. Do. ..	Dargah Ghazi Shah .. Area 34 × 20 ft. Value Rs. 700.	Do.	Do.	Do.	Do.	Do.	Do.
203. Do. ..	Grave .. Area 1/16 guntha. Value Rs. 20.	Do.	Do.	Do.	Do.	Do.	Do.
204. Do. ..	Graveyard & Chilla Shah Dawal. Area 6 gunthas. Value Rs. 750.	Do.	Do.	Do.	Do.	Do.	Do.
205. Do. ..	Idgah .. Area 180 × 65 ft. Value Rs. 15,000.	Do.	Do.	Do.	Do.	Do.	Do.
206. Do. ..	Masjid of Arab .. Area 29 × 26 ft. Value Rs. 5,000.	Do.	Do.	Do.	Do.	Do.	Do.
207. Karanjkheda - Khalsa.	Chilla Gaiban Shah .. Area 1/8 guntha. Value Rs. 35.	Do.	Do.	Do.	Do.	Do.	Do.
208. Do. ..	Chilla Gaiban Shah .. Area 1/8 guntha. Value Rs. 25.	Do.	Do.	Do.	Do.	Do.	Do.

Details of immovable properties  
assessed at more than Rs. 5 or  
valued at more than Re. 1

Other properties

Details of  
the  
properties

Cash  
Grant  
or  
annuities  
if any  
received  
from  
Govt.

Estimated  
annual  
income



Village	Survey No.	Area	Assessment	Village where situated	Site on which situated	Boundaries	the properties	annuities if any received from Govt.	annual income	
(9)	(10)	(11)	(12)	(13)	(14)	(15)	(16)	(17)	(18)	(19)
		A. gs.	Ra. P.						Rs.	
..	..	..	..	..	Open plot. Area 28 x 24 ft. Valuation Rs. 200. 1. Neem tree. Valuation Rs. 100.	Towards north.	..	..	..	East—Sabzi Mandi. West—House of Syed Ali. North—Fallow land & Kotha of Rahman Seth. South—Public Road.
..	..	..	..	..	1. Neem tree. Valuation Rs. 125..	..	..	..	..	East—Lane. West—Public way. North—House of Muntajibuddin. South—Lane.
..	..	..	..	..	5. Neem trees. 1. Pangra tree. 1. Sewga tree. Valuation Rs. 150.	..	..	..	..	East—River and Public way. West—Public way. North—Public way. South—Plots of Town Committee.
..	..	..	..	..	1. Banyan tree. Valuation Rs. 100. 1. House. Valuation Rs. 500.	In Dargah	..	..	..	East—Bamni River. West—Weekly Bazar. North—Hanuman Temple.
..	..	..	..	..	1. Well. Valuation Rs. 300. 12. Neem trees. 1. Mango tree. 2. Tamarind trees. 1. Banyan tree. 2. Ritha trees. 1. Molsuri tree. Valuation Rs. 700.	..	..	..	..	South—Siwna River. East—River Bamni. West—Public way & Houses. North—Open land. South—Open land & River.
..	..	..	..	..	1. Tamarind tree. Valuation Rs. 100.	..	..	..	..	East—Public way. West—Fallow land & Masjid. North—House of Qamruddin.
..	54	2 30	2 58	..	Neem tree 1. Mango trees 2. Banyan tree 1. Valuation Rs. 50.	In the Main Wakf.	..	..	150	South—Fallow land. East—S. No. of Upenderrao. West—River Bamni. North—S. No. 54. South—Public way. Situating in S. No. 53.
..	..	..	..	..	..	..	..	..	..	East—Hospital & Fallow land. West—Fallow land. North—Fallow land & Nala. South—Fallow land and House of Yasin.
..	..	..	..	..	..	..	..	..	..	East—Road. West—House of Rahman Shah. North—Public way.
..	..	..	..	..	..	..	..	..	..	South—House of Faqrudin. East—House of Nasir Khan. West—Lane.
..	..	..	..	..	..	..	..	..	..	North—Police Station. South—Masjid. East—Road to Bhaji Mandi.
..	..	..	..	..	..	..	..	..	..	West—Fallow land. North—Kotha of Rahman Seth. South—Fallow land.
..	..	..	..	..	1. Banyan tree. Valuation Rs. 15.	..	..	..	..	East—River Bamni. West—S. No. of Bhil. North—S. No. of Atyaji Rangrao. South—Vijai Talkies.
..	..	..	..	..	Open plot 8 ft. Open plot 112 ft. Open plot 40 ft. Valuation Rs. 5,000. 9. Neem trees. Valuation Rs. 500.	Towards north Towards west. Towards east.	..	..	..	East—S. No. 40. West—Road. North—Oil Mill.
..	..	..	..	..	Water tank. Valuation Rs. 300.	..	Jainamaz etc. Valuation Rs. 225.	..	..	South—Water Reservoir Compound. East—House of Nasir Khan. West—Lane.
..	..	..	..	..	..	..	..	..	..	North—Dargah Ghazi Shah. South—Public way. Situating in S. No. of Bajirao Nana.
..	..	..	..	..	..	..	..	..	..	Situating in S. No. of Syed Abdul.

## District Aurangabad

Serial No. and village	Name of the Wakfs	Whether the wakf is a Shia or Sunni wakfs	Object of the wakfs	Name of the wakf	Date and year of creation of the wakf	Details of wakfs deed or deed	Name of the mutawalli
(1)	(2)	(3)	(4)	(5)	(6)	(7)	(8)
209. Karanjkheda Khalsa	Chilla Gaiban Shah .. Area 1/16 guntha. Value Rs. 250.	.. Sunni	Religious	Ack. Endt.	Not available	Not available	Shri Ameer Shah & Others.
210. Kederpur ..	Chilla Godad Shah & Graveyard. Area 2 gunthas. Value Rs. 60.	Do.	Do.	Do.	Do.	Do.	Do.
211. Kheda ..	Chilla of Peer .. Area 1/4 guntha. Value Rs. 25.	.. Do.	Do.	Do.	Do.	Do.	Do.
212. Kalanki ..	Chilla Gar Peer .. Area 10x5 ft. Value Rs. 20.	.. Do.	Do.	Do.	Do.	Do.	Do.
213. Do. ..	Chilla of Peer .. Area 10x5 ft. Value Rs. 20.	.. Do.	Do.	Do.	Do.	Do.	Do.
214. Do. ..	Dargah Gaiban Shah Wali & Masjid (open space). Area 1 guntha. Value Rs. 700.	Do.	Do.	Do.	Do.	Do.	Do.
215. Do. ..	Graveyard .. Area 1 guntha. Value Rs. 70.	.. Do.	Do.	Do.	Do.	Do.	Do.
216. Kolwadi ..	Chilla Peer .. Area 6x3 ft. Value Rs. 20.	.. Do.	Do.	Do.	Do.	Do.	Do.
217. Do. ..	Graveyard .. Area 1 guntha. Value Rs. 50.	.. Do.	Do.	Do.	Do.	Do.	Do.
218. Do. ..	Masjid (Open space) Area 1 guntha. Value Rs. 10.	.. Do.	Do.	Do.	Do.	Do.	Do.
219. Kannegaon ..	Chilla Sata Peer .. Area 1/2 guntha. Value Rs. 50.	.. Do.	Do.	Do.	Do.	Do.	Do.
220. Do. ..	Chilla Peer .. Area 1/4 guntha. Value Rs. 2,000.	.. Do.	Do.	Do.	Do.	Do.	Do.
221. Khamgaon ..	Graveyard .. Area One guntha. Value Rs. 50.	.. Do.	Do.	Do.	Do.	Do.	Do.
222. Khalapur ..	Grave of Naw Gaz Miyan .. Area 1/4 guntha. Value Rs. 20.	.. Do.	Do.	Do.	Do.	Do.	Do.
223. Koperwel ..	Chilla Bhikan Shah Miyan .. Area 1/4 guntha. Value Rs. 300.	.. Do.	Do.	Do.	Do.	Do.	Do.
224. Do. ..	Chilla Lal Shah Miyan .. Area 1/16 guntha. Value Rs. 25.	.. Do.	Do.	Do.	Do.	Do.	Do.
225. Kolambi Ma-khta.	Dargah Gaiban Shah .. Area 1 guntha. Value Rs. 100.	.. Do.	Do.	Do.	Do.	Do.	Shri Ameer Shah & Others.
226. Kolambi Ma-zra.	Graveyard .. Area 10 gunthas. Value Rs. 50.	.. Do.	Do.	Do.	Do.	Do.	Muslim Panch Manag-ing.







Details of immovable properties assessed at more than Rs. 5 or value at more than Re. 1				Other properties			Details of the properties	Cash Grant or annuities if any received from Govt.	Estimated annual income	Remarks
Village	Survey No.	Area	Assessment	Village where situated	Site on which situated	Boundaries				
(9)	(10)	(11)	(12)	(13)	(14)	(15)	(16)	(17)	(18)	(19)
		A. gs.	Rs. P.						Rs.	
..	..	..	..	..	1. Banyan tree. Valuation Rs. 25.	..	..	..	..	Situated in S. No. of Pandharinath Khandu.
..	..	..	..	..	1. Beri tree. Valuation Rs. 10.	..	..	..	..	East—Gaothan. West—River. North—Gaothan. South—Nala.
..	..	..	..	..	..	..	..	..	..	Situated in S. No. of Shanti Lal.
..	..	..	..	..	..	..	..	..	..	Situated on the Hill in S. No. 56.
..	..	..	..	..	..	..	..	..	..	East—Gaothan. West—Gadi. North—Public way. South—Base. Situated on the Hill in S. No. 56.
..	..	..	..	..	..	..	..	..	..	East—School Building. West—Gaothan & Nala. North—Public way. South—Nala.
..	..	..	..	..	..	..	..	..	..	East—S. No. of Shanker Rao. West—S. No. of Fakira. North—S. No. of Yadu Patilba. South—Tukar Wadi.
..	..	..	..	..	..	..	..	..	..	Situated in S. No. of Shamrao Patil. East—Bail Phal tree. West—Neem tree. North—S. No. of Shamrao. South—Nala.
..	..	..	..	..	..	..	..	..	..	East—House of Fakira. West—Nala. North—Nala. South—Hanuman Temple.
..	..	..	..	..	1. Neem tree. Valuation Rs. 20	..	..	..	..	East—Nala. West—Public way. North—Gaothan. South—Public way.
..	..	..	..	..	..	..	..	..	..	East—Hills. West—Gairan. North—Gairan. South—Gairan.
..	..	..	..	..	..	..	..	..	..	East—Khalwadi. West—Kotha of Gangadhar. North—Khalwadi. South—Khalwadi.
..	..	..	..	..	..	..	..	..	..	East—S. No. of Sk. Mohammed. West—S. No. of Sampat. North—S. No. of Sk. Mohammed. South—S. No. of Sampat.
..	..	..	..	..	..	..	..	..	..	East—River. West—River. North—River. South—S. No. of Kaduba.
..	..	..	..	..	..	..	..	..	..	East—Public way. West—Public way. North—S. No. of Apparao. South—S. No. of Sandu Shah.
..	..	12 4 12	2 35	..	..	..	..	..	150	Situated in S. No. 11.
..	..	..	..	..	..	..	..	..	..	Situated in Gaothan, in S. No. 5.

District Aurangabad

Serial No. and village	Name of the Wakfs	Whether the wakf is a Shia or Sunni wakfs	Object of the wakfs	Name of the wakf	Date and year of creation of the wakf	Details of wakfs deed or deeds	Name of the mutawalli
(1)	(2)	(3)	(4)	(5)	(6)	(7)	(8)
227. Khat Kheda	Chilla of Sarban Area 1/16 guntha. Value Rs. 100.	.. .. Sunni	Religious	Ack. Endt.	Not available	Not available	Muslim panch managing.
228. Do.	Chilla Panch Peer Area 1/16 guntha. Value Rs. 30.	.. .. Do.	Do.	Do.	Do.	Do.	Do.
229. Do.	Graveyard Area 3 gunthas. Value Rs. 200.	.. .. Do.	Do.	Do.	Do.	Do.	Do.
230. Do.	Masjid (Open space) Area 15 x 15 ft. Value Rs. 100.	.. .. Do.	Do.	Do.	Do.	Do.	Do.
231. Khedi	Graveyard Area 1/4 acre. Value Rs. 120.	.. .. Do.	Do.	Do.	Do.	Do.	Do.
232. Do.	Idgah, Graveyard, Mazar Syed Shah Miyan & Sailand Shah Miyan. Area 2 acres. Value Rs. 270.	.. .. Do.	Do.	Do.	Do.	Do.	Do.
233. Do.	Masjid Area 1 guntha. Value Rs. 50.	.. .. Do.	Do.	Do.	Do.	Do.	Do.
234. Kannadgaon	Chilla Syed Sadat Saheb & Graveyard. Area 2 gunthas. Value Rs. 70.	.. .. Do.	Do.	Do.	Do.	Do.	Do.
235. Kannadgaon.. Verul.	Old Masjid (Open space) and Chilla Syed Sadat. Area 1 1/2 guntha. Value Rs. 60.	.. .. Do.	Do.	Do.	Do.	Do.	Do.
236. Karanj Kheda. Jagir.	Ashoor Khana and (3) Graves Area 3 1/2 gunthas. Value Rs. 1,700.	.. .. Do.	Do.	Do.	Do.	Do.	Ameer Shah son of Madan Shah.
237. Do.	Ashoor Khana (two storied building) Upral Mahella. Area 2 gunthas. Value Rs. 9,000.	.. .. Do.	Do.	Do.	Do.	Do.	Muslim panch managing.
238. Do.	Chilla Gaiban Shah. Area 1/16 guntha. Value Rs. 25.	.. .. Do.	Do.	Do.	Do.	Do.	Do.
239. Do.	Chilla Ramzan Shah Area 1/4 guntha. Value Rs. 250.	.. .. Do.	Do.	Do.	Do.	Do.	Do.
240. Do.	Dargah Chand Shah Area 1/16 guntha. Value Rs. 150.	.. .. Do.	Do.	Do.	Do.	Do.	Do.
241. Do.	Dargah Syed Saheb. Area 2 gunthas. Value Rs. 500.	.. .. Do.	Do.	Do.	Do.	Do.	Ameer Shah son of Madan Shah.
242. Do.	Dargah Panch Peer. Area 1/2 guntha. Value Rs. 70.	.. .. Do.	Do.	Do.	Do.	Do.	Muslim panch managing.
243. Do.	Grave Area 1/2 guntha. Value Rs. 50.	.. .. Do.	Do.	Do.	Do.	Do.	Sk. Gulab son of Badruddin.








Details of immovable properties assessed at more than Rs. 5 or valued at more than Re. 1				Other properties			Details of the properties	Cash Grant or annuities if any received from Govt.	Estimated annual income	Remarks
Village	Survey No.	Area	Assessment	Village where situated	Site on which situated	Boundaries				
(9)	(10)	(11)	(12)	(13)	(14)	(15)	(16)	(17)	(18)	
		A. gs.	Rs. P.						Rs.	
..	..	..	..	..	..	..	..	..	..	East—S. No. 37. West—S. No. 38. North—S. No. 42. South—S. No. 37.
..	..	..	..	..	..	..	..	..	..	East—S. No. 22. West—Public way. North—S. No. 2. South—S. No. 1.
..	..	..	..	..	..	..	..	..	..	East—Well and public way. West—S. No. 64. North—Nala. South—Public way.
..	..	..	..	..	..	..	..	..	..	East—Public way. West—Graveyard. North—Dargah. South—Open land.
..	..	..	..	..	2. Neem trees. Valuation Rs. 125.	..	..	..	..	East—Public way. West—S. No. of Dev Rao. North—Gaathan.
..	..	..	..	..	2. Kawit trees. 2. Neem trees. 1. Jamun tree. 1. Mango tree. Valuation Rs. 200.	..	..	..	..	South—S. No. of Bhikan Tataram. East—S. No. 2. West—Purna River. North—Purna River. South—Gaathan.
..	..	..	..	..	..	..	..	..	..	East—Public way. West—Gaathan. North—Public way. South—Public way.
..	..	..	..	..	1. Neem tree. Valuation Rs. 20.	..	..	..	..	East—S. No. of Barku Patel. West—Public way. North—Maroti temple. South—S. No. of Babu Seth.
..	..	..	..	..	1. Neem tree. Valuation Rs. 30.	..	..	..	..	East—River. West—S. No. of Hasrath Seth. North—River. South—Kotha of Aba Rao.
..	..	..	..	..	3. Neem trees. Valuation Rs. 45.	..	..	..	..	East—Public way. West—House of Amir Shah. North—Public way. South—House of Subhan Khan.
..	..	..	..	..	3. Rooms Valuation Rs. 3,000. 1. Neem tree. Valuation Rs. 25.	Inside the Ashoor Khana.	Coffin etc. Valuation Rs. 85.	..	..	East—House of Kalu Jan Moham-mmed. West—public way. North—Public way. South—House of Muneer Khan.
..	..	..	..	..	1. Mango tree. Valuation Rs. 25.	..	..	..	..	Situated in S. No. 3.
..	..	..	..	..	..	..	..	..	..	Situated on the hill of Ramzan Shah.
..	..	..	..	..	..	..	..	..	..	Situated in S. No. 395.
..	122	9 00	3 50 Valuation Rs. 2,000.	..	2. Neem trees. Valuation Rs. 20.	..	..	..	400	Situated in S. No. 122.
..	..	..	..	..	1. Banyan tree. Valuation Rs. 10.	..	..	..	..	East—S. No. 110. West—Public way. North—S. No. 110. South—S. No. 110.
..	..	..	..	..	1. Mango tree. Valuation Rs. 25.	..	..	..	..	East—S. No. 31. West—S. No. 32. North—S. No. 31. South—S. No. 31.

## District Aurangabad

Serial No. and village	Name of the Wakfs	Whether the wakf is a Shia or Sunni wakfs	Object of the wakfs	Name of the wakf	Date and year of creation of the wakf	Details of wakfs deed or deeds	Name of the Mutawalli
(1)	(2)	(3)	(4)	(5)	(6)	(7)	(8)
244. Karanj Kheda Jagir	Graveyard Area 1½ acres. Value Rs. 200.	.. Sunni	Religious	Ack. Endt.	Not available	Not available	Muslim panch managing.
245. Do. ..	Graveyard Area 1½ acres Value Rs. 200.	.. Do.	Do.	Do.	Do.	.. Do.	.. Do.
246. Do. ..	Graveyard Area 2½ acres. Value Rs. 2,000.	.. Do.	Do.	Do.	Do.	.. Do.	.. Do.
247. Do. ..	Graveyard .. Area 2 gunthas. Value Rs. 200.	.. .. Do.	Do.	Do.	Do.	.. Do.	.. Do.
248. Do. ..	Idgah and Grave Qalander Mansoor. Area 3 gunthas. Value Rs. 3,520.	Do.	Do.	Do.	Do.	.. Do.	.. Do.
249. Kunj Kheda	Dargah Dule Rahman Shah.. Area 20×15 ft. Value Rs. 2,000.	Do.	Do.	Do.	Do.	.. Do.	.. Do.
250. Do. ..	Dargah Jangli Shah .. Area 8×6 ft. Value Rs. 800.	.. Do.	Do.	Do.	Do.	.. Do.	.. Do.
251. Do. ..	Graveyard and Chilla Madar Shah. Area one acre. Value Rs. 500.	Do.	Do.	Do.	Do.	.. Do.	.. Do.
252. Do. ..	Idgah .. Area 3 gunthas. Value Rs. 2,000.	.. .. Do.	Do.	Do.	Do.	.. Do.	.. Do.
253. Kunj Kheda	Masjid .. Area One guntha. Value Rs. 400.	.. .. Do.	Do.	Do.	Do.	.. Do.	.. Do.
254. Lamangaon (Shiwna).	Chilla Gaiban Shah Miyan .. Area 8×6 ft. Value Rs. 150.	.. Do.	Do.	Do.	Do.	.. Do.	.. Do.
255. Do. ..	Graveyard Area 2 gunthas. Value Rs. 200.	.. Do.	Do.	Do.	Do.	.. Do.	.. Do.
256. Do. ..	Masjid (delaapidated) Area 18×12 ft. Value Rs. 300.	.. Do.	Do.	Do.	Do.	.. Do.	.. Do.
257. Lalwan	Chilla Qalander Shah Area 5 gunthas. Value Rs. 900.	.. Do.	Do.	Do.	Do.	.. Do.	.. Do.
258. Do. ..	Chilla Sk. Maroof Saheb Area One guntha. Value Rs. 10.	.. Do.	Do.	Do.	Do.	.. Do.	.. Do.
259. Lunjha	Chilla Gaiban Shah Wali Area One guntha. Value Rs. 70.	.. Do.	Do.	Do.	Do.	.. Do.	.. Do.
260. Lohgaon	Chilla Bhikan Shah Miyan .. Area One guntha. Value Rs. 70.	.. Do.	Do.	Do.	Do.	.. Do.	.. Do.





Details of immovable properties assessed at more than Rs. 5 or valued at more than Re. 1				Other properties			Details of the properties	Cash Grant or annuities if any received from Govt.	Estimated annual income	Remarks
Village	Survey No.	Area	Assessment	Village where situated	Site on which situated	Boundaries				
(9)	(10)	(11)	(12)	(13)	(14)	(15)	(16)	(17)	(18)	
		A. gs.	Rs. p.						Rs.	
..	..	..	..	..	15. Mango trees. Valuation Rs. 250.	..	..	..	..	Situated in S. No. 4/5. East—S. No. 4, 5. West—Public way. North—S. No. 4, 5. South—Graveyard. East—Nala. West—Public way. North—Graveyard. South—Nala.
..	..	..	..	..	20. Mango trees. Valuation Rs. 500.	..	..	..	..	Situated in S. No. 181. East—S. No. of Pandri 182. West—S. No. 181. North—Purna River. South—Public way to Nagapur village. East—Public way. West—S. No. of Sk. Hussain. North—Nala. South—Nala.
..	..	..	..	..	50. Mango trees. Valuation Rs. 1,000.	..	..	..	..	Situated in S. No. 181.
..	..	..	..	..	..	..	..	..	..	Situated on hill.
..	..	..	..	..	2. Tamarind trees. 2. Neem trees. 2. Babul trees. Valuation Rs. 50.	..	..	..	..	East—S. No. of Imam Khan Gulab Khan. West—Way. North—S. No. of Jangir Khan. South—S. No. of Raje Khan. East—Nala. West—Nala. North—House of Sandu Khan. South—Nala.
..	..	..	..	..	1. Neem tree. Valuation Rs. 10.	..	..	..	..	East—S. No. of Kale Khan. West—S. No. of Kale Khan. North—S. No. of Kale Khan. South—S. No. of Kale Khan. East—Open space. West—Way. North—Open space and House of Barku. South—Way.
..	..	..	..	..	1. Neem tree. Valuation Rs. 25. 1. Shewga tree. Valuation Rs. 10. 1. Well. Valuation Rs. 1,000. 2. Tamarind trees. Valuation Rs. 60.	Jainanaz 4. Valuation Rs. 50.	..	..	..	East—Public way. West—Shivna River. North—Public way. South—Public way. East—Public way. West—Shivna River. North—Public way. South—Public way. East—House of Patel Ramchand. West—Public way. North—House of Patel Ramchand. South—House of Sk. Mohammed. East—Road to Pishor. West—Gairan. North—Tekdi. South—House of Noor Shah. East—Public way. West—S. No. of Dhondiram. North—Nala. South—Public way. Situated on Mangal Bardi Hill.
..	..	..	..	..	5. Banyan trees. Valuation Rs. 200.	..	..	..	..	Situated in S. No. 38. East—Nala. West—Gaothan. North—Maroti Temple. South—Public way.
..	..	..	..	..	1. Neem tree. Valuation Rs. 125.	..	..	..	..	
..	..	..	..	..	1. Neem tree. Valuation Rs. 25.	..	..	..	..	
..	..	..	..	..	..	..	..	..	..	



District Aurangabad



Serial No. and village	Name of the Wakfs	Whether the wakf is a Shia or Sunni wakfs	Object of the wakfs	Name of the wakf	Date and year of creation of the wakf	Details of wakf under or over	Name of the Mutasalli		
(1)	(2)	(3)	(4)	(5)	(6)	(7)	(8)		
261. Lohgaon ..	Graveyard .. Area one guntha. Value Rs. 50.	..	..	Sunni	Religious	Ack. Endt.	Not available	Not available	Muslim panch manag- ing.
262. Mundwadi ..	Graveyard .. Area 2 gunthas. Value Rs. 200.	..	..	Do.	Do.	Do.	Do.	Do.	Do.
263. Do. ..	Masjid (dilapidated) and Dargah Peer Kabeer. Area 1/8 guntha. Value Rs. 170.	..	..	Do.	Do.	Do.	Do.	Do.	Do.
264. Mategaon ..	Chilla Gaiban Shah .. Area 1/16 guntha. Value Rs. 10.	..	..	Do.	Do.	Do.	Do.	Do.	Do.
265. Do. ..	Chilla Chand Shah Wali .. Area 1/4 guntha. Value Rs. 10.	..	..	Do.	Do.	Do.	Do.	Do.	Do.
266. Do. ..	Dargah Syed Saheband Grave- yard. Area 3 gunthas. Value Rs. 400.	..	..	Do.	Do.	Do.	Do.	Do.	Do.
267. Do. ..	Graveyard .. Area 6 gunthas. Value Rs. 300.	..	..	Do.	Do.	Do.	Do.	Do.	Do.
268. Do. ..	Masjid .. Area 1 1/2 gunthas. Value Rs. 10,000.	..	..	Do.	Do.	Do.	Do.	Do.	Do.
269. Malegaon Lokhandi.	Chilla Sk. Maroof .. Area 1/2 guntha. Value Rs. 30.	..	..	Do.	Do.	Do.	Do.	Do.	Do.
270. Malegaon Thokal.	Chilla Syed Sadat .. Area 1/16 guntha. Value Rs. 20.	..	..	Do.	Do.	Do.	Do.	Do.	Do.
271. Malegaon Dhanger.	Dargah Panch Peer Shah Miyan. Area 1/2 guntha. Value Rs. 100.	..	..	Do.	Do.	Do.	Do.	Do.	Shanker Patil, manag- ing.
272. Mehegaon ..	Chilla Sk. Maroof Saheb .. Area 1/4 guntha. Value Rs. 50.	..	..	Do.	Do.	Do.	Do.	Do.	Muslim panch manag- ing
273. Mohadi ..	Chilla Sk. Chand Miyan and Graveyard. Area 1/4 acre. Value Rs. 90.	..	..	Do.	Do.	Do.	Do.	Do.	Do.
274. Do. ..	Chilla Bullaki Miyan, .. Area 1/16 guntha. Value Rs. 20.	..	..	Do.	Do.	Do.	Do.	Do.	Do.
275. Do. ..	Chilla Qalander Miyan .. Area 8x6 ft. Value Rs. 10.	..	..	Do.	Do.	Do.	Do.	Do.	Do.
276. Moharda ..	Chilla Panch Peer .. Area 8x6 ft. .. Value Rs. 20.	..	..	Do.	Do.	Do.	Do.	Do.	Do.
277. Do. ..	Chilla Syed Shah Saheb .. Area 8x6 ft. Value Rs. 10.	..	..	Do.	Do.	Do.	Do.	Do.	Do.
278. Do. ..	Chilla Gaiban Shah Wali .. Area 1/2 guntha. Value Rs. 20.	..	..	Do.	Do.	Do.	Do.	Do.	Usman Shah Baba Shah.





Details of immovable properties assessed at more than Rs. 5 or valued at more than Re. 1				Other properties			Details of the properties	Cash Grant or annuities if any received from Govt.	Estimated annual income	Remarks
Village	Survey No.	Area	Assessment	Village where situated	Site on which situated	Boundaries				
(9)	(10)	(11)	(12)	(13)	(14)	(15)	(16)	(17)	(18)	
		A. gs.	Rs. P.						Rs.	
..	..	..	..	..	..	..	..	..	..	Situated in S. No. 56.
..	..	..	..	..	..	..	..	..	..	East—S. No. of Shivali. West—Dargah Peer Kabeer. North—S. No. of Babu Punjaba. South—Way to Andhaner. East—S. No. of Shivali. West—Nala. North—S. No. of Babu Punjaba. South—Public way.
..	..	..	..	..	1 Khirni tree. Valuation Rs. 25.	..	..	..	..	East—River 'Wail Ganga'. West—S. No. of Sk. Karim. North—River 'Wail Ganga'. South—River 'Wail Ganga'. East—Public way. West—Gaothan and public way. North—Gaothan. South—Gaothan. East—Public way. West—Public way. North—Masjid. South—Public way.
..	..	..	..	..	1 Neem tree. Valuation Rs. 200.	..	..	..	..	East—Wail Ganga River and well. West—S. No. of Bandu Mali. North—S. No. of Bandu Mali. South—Wail Ganga River. East—Nala. West—Public way. North—Gairan. South—Public way. East—Public way. West—Gaothan and temple Maroti. North—Public way. South—Public way and Gaothan. East—Tank area. West—Tank area. North—S. No. 140. South—Tank area. Situating in S. No. of Sk. Rusrum.
..	..	..	..	..	1 Well Valuation Rs. 1,200.	Wall Clock, Jainamaz and etc. Valuation Rs. 195.	..	..	..	East—Gaothan. West—Gaothan. North—Public way. South—School building. Situating in S. No. of Fakir Rao.
..	..	..	..	..	1 Banyan tree. Valuation Rs. 20.	..	..	..	..	East—Gairan land. West—Gairan land. North—Gairan land. South—Public way. East—Pishor road. West—S. No. of Wazir Khan. North—Pishor road. South—S. No. of Wazir Khan. East—S. No. of Saheb Rao. West—S. No. of Saheb Rao. North—S. No. of Saheb Rao. South—Way to Hasta. East—Nala. West—S. No. of Salim Khan. North—Gaothan. South—S. No. of Salim Khan. East—Public way. West—House of Bandu Bala. North—Public way. South—Nala.
..	..	..	..	..	1 tree. Valuation Rs. 25.	..	..	..	..	
..	..	..	..	..	1 Pimpri tree. Valuation Rs. 50.	..	..	..	..	
..	..	..	..	..	1 Banyan tree. Valuation Rs. 200.	..	..	..	..	
..	45	4 24	3 00	..	..	..	..	..	200	
										Valuation Rs. 700.



## District Aurangabad


Serial No. and Village	Name of the Wakfs	Whether the wakf is a Shia or Sunni wakfs	Object of the wakfs	Name of the wakf	Date and year of creation of the wakf	Details of wakfs deed or deeds	Name of the Muslim panch
(1)	(2)	(3)	(4)	(5)	(6)	(7)	(8)
279. Mungapur	Chilla Peer .. .. Area 10x5 ft. Value Rs. 10.	.. .. Sunni	Religious	Ack. Endt.	Not available	Not available	Muslim panch ing.
280. Do.	Grave yard. .. .. Area 15x10 ft. Value Rs. 10.	.. .. Do.	Do.	Do.	Do.	Do.	Do.
281. Mehun	Chilla Peer and Graveyard Area one guntha. Value Rs. 150.	.. .. Do.	Do.	Do.	Do.	Do.	Do.
282. Nipani	Dargah Peer .. .. Area 20x15 ft. Value Rs. 1,000.	.. .. Do.	Do.	Do.	Do.	Do.	Do.
283. Nandgirwadi	Chilla Syed Sadat .. .. Area 16x12 ft. Value Rs. 50.	.. .. Do.	Do.	Do.	Do.	Do.	Do.
284. Do.	Chilla Chirag Shah Wali .. .. Area 10x8 ft. Value Rs. 50.	.. .. Do.	Do.	Do.	Do.	Do.	Do.
285. Do.	Dargah Boo Ali Shah Qalander. Area 33x20 ft. Value Rs. 2,000.	.. .. Do.	Do.	Do.	Do.	M. No. 1209 dt. 12th Teer, 1298, Fasli.	Amir Khan B Khan.
286. Do.	Graveyard .. .. Area one acre. Value Rs. 200.	.. .. Do.	Do.	Do.	Do.	Not available	Muslim panch ing.
287. Do.	Masjid (dilapidated) Area 16x12 ft. Value Rs. 500.	.. .. Do.	Do.	Do.	Do.	Do.	Do.
288. Naigaon	Chilla Aurang Shah Wali .. .. Area 1/16 guntha. Value Rs. 150.	.. .. Do.	Do.	Do.	Do.	Do.	Do.
289. Newpur Khalsa.	Ashoor Khana (open space) Area 1/4 guntha. Value Rs. 20.	.. .. Do.	Do.	Do.	Do.	Do.	Daulat Khan s Salar Khan.
290. Do.	Chilla Khawaja Saheb .. .. Area 1/8 guntha. Value Rs. 350.	.. .. Do.	Do.	Do.	Do.	Do.	Muslim panch ing.
291. Do.	Graveyard .. .. Area 1/2 acre. Value Rs. 200.	.. .. Do.	Do.	Do.	Do.	Do.	Do.
292. Nimbora	Ashoor Khana and Graveyard Area 2 gunthas. Value Rs. 550.	.. .. Do.	Do.	Do.	Do.	Do.	Do.
293. Do.	Chilla Kalu Shah Miyan .. .. Area 1/4 guntha. Value Rs. 100.	.. .. Do.	Do.	Do.	Do.	Do.	Do.
294. Do.	Chilla Madan Shah Wali .. .. Area 6 gunthas. Value Rs. 250.	.. .. Do.	Do.	Do.	Do.	Do.	Bannu Shah s Hasan Ali Sha
295. Do.	Chilla Godad Shah Wali .. .. Area 1/4 guntha. Value Rs. 5.	.. .. Do.	Do.	Do.	Do.	Do.	Muslim panch ing.
296. Do.	Graveyard .. .. Area 3 gunthas. Value Rs. 70.	.. .. Do.	Do.	Do.	Do.	Do.	Do.



Details of immovable properties assessed at more than Rs. 5 or valued at more than Re. 1				Other properties			Details of the properties	Cash Grant or annuities if any received from Govt.	Estimated annual income	Remarks
Village	Survey No.	Area	Assessment	Village where situated	Site on which situated	Boundaries				
(9)	(10)	(11)	(12)	(13)	(14)	(15)	(16)	(17)	(18)	(19)
		A. gs.	Rs. P.						Rs.	
..	..	..	..	..	..	..	..	..	..	East—Gaothan. West—River. North—Public way. South—Open space. East—Public way. West—River. North—River. South—River. Situating in S. No. of Tukaram.
..	..	..	..	..	..	..	..	..	..	East—S. No. 54. West—S. No. 54. North—S. No. 54. South—S. No. 54 and Neem tree.
..	..	..	..	..	1 Neem tree. Valuation Rs. 10.	..	..	..	..	East—Gaothan. West—Gaothan. North—Hill. South—Gaothan. Situating on Hill.
..	..	..	..	..	1 Sagwan tree. Valuation Rs. 10. 1 Moha tree.	..	..	..	..	..
..	..	54	14 23 5 00	..	..	..	..	..	300	Situating on Hill.
..	..	..	..	..	18 trees. Valuation Rs. 30.	..	..	..	..	East—Gaothan. West—Hanuman Temple. North—Kondwada. South—S. No. of Kale Khan. East—Gaothan. West—Gaothan. North—House of Bismillah Shah.
..	..	..	..	..	1 Neem tree. Valuation Rs. 10.	..	..	..	..	South—Gaothan. East—S. No. of Shanker. West—S. No. of Shankes. South—S. No. of Shankes. North—Nala.
..	..	..	..	..	1 Banyan tree. Valuation Rs. 50.	..	..	..	..	East—House of Mahboob Khan. West—Public way. North—House of Bhau Daya. South—Public way. East—S. No. of Narayan Rao. West—Public way. North—Temple Maroti. South—S. No. of Bhau Rao.
..	..	..	..	..	2 Banyan trees. Valuation Rs. 70.	..	..	..	..	East—Public way. West—S. No. of Vishwasrao Kahu. North—S. No. of Babu Rao. South—Gaothan. East—Graveyard. West—Gaothan. North—Public way. South—Masjid.
..	..	..	..	..	1 Bhilwa tree. Valuation Rs. 10.	..	..	..	..	East—S. No. of Trimbak. West—S. No. of Trimbak. South—S. No. of Trimbak. North—River.
..	92	6 32	3 44	..	Mango tree. Valuation Rs. 300.	..	..	..	250	Situating on Madan-Shah Hill.
..	..	..	..	..	1 tree. Valuation Rs. 25.	..	..	..	..	Situating in S. No. of Punjaba.
..	..	..	..	..	1 Mango tree. Valuation Rs. 30.	..	..	..	..	Situating in S. No. 117.



District Aurangabad



Serial No. and village	Name of the Wakfs	Whether the wakf is a Shia or Sunni wakfs	Object of the wakfs	Name of the wakf	Date and year of creation of the wakf	Details of wakfs deed or deeds	Name of the Mutawalli
(1)	(2)	(3)	(4)	(5)	(6)	(7)	(8)
297. Nimbora	.. Masjid (Delapidated) Area 25 x 20 ft. Value Rs. 500.	.. Sunni	Religious	Ack. Endt.	Not available	Not available	Muslim panch manag- ing.
298. Newpur- Jagir.	.. Ashoor Khana (open space) Area 1/2 guntha. Value Rs. 180.	Do.	Do.	Do.	Do.	Do.	Do.
299. Do.	.. Chilla Shaikh Maroof Area 1/8 guntha. Value Rs. 250.	.. Do.	Do.	Do.	Do.	Do.	Do.
300. Do.	.. Grave of Meer Khana Pathan Area 1/2 guntha. Value Rs. 30.	Do.	Do.	Do.	Do.	Do.	Do.
301. Nachanwel	.. Ashoor Khana (open space) and (2) graves. Area 1 guntha. Value Rs. 200.	.. Do.	Do.	Do.	Do.	Do.	Do.
302. Do.	.. Chilla .. Area 1/16 guntha. Value Rs. 5.	.. Do.	Do.	Do.	Do.	Do.	Do.
303. Do.	.. Graveyard .. Area 3 gunthas. Value Rs. 125.	.. Do.	Do.	Do.	Do.	Do.	Do.
304. Do.	.. Grave Mohammed Sharief .. Area 1/16 guntha. Value Rs. 10.	.. Do.	Do.	Do.	Do.	Do.	Do.
305. Do.	.. Masjid (open plot) .. Area One guntha. Value Rs. 150.	.. Do.	Do.	Do.	Do.	Do.	Gulob Shah and Habb Shah.
306. Naderpur	.. Chilla of Bullaki Miyan .. Area 1/2 guntha. Value Rs. 30.	.. Do.	Do.	Do.	Do.	Do.	Muslim panch manag- ing.
307. Do.	.. Dargah Mir Saheb and Grave- yard. Area 1/2 guntha. Value Rs. 750.	Do.	Do.	Do.	Do.	Do.	Do.
308. Nagapur	.. Ashoor Khana .. Area 30 x 20 ft. Value Rs. 3,000.	.. Do.	Do.	Do.	Do.	Do.	Do.
309. Do.	.. Ashoor Khana and grave of Fateh Mohammed Saheb. Area 2 gunthas. Value Rs. 4,000.	.. Do.	Do.	Do.	Do.	Do.	Do.
310. Do.	.. Chilla of Pannal and Shah .. Dawal Saheb. Area 10 x 8 ft. Value Rs. 200.	.. Do.	Do.	Do.	Do.	Do.	Do.
311. Do.	.. Chilla of Godad Shah .. Area 8 x 6 ft. Value Rs. 35.	.. Do.	Do.	Do.	Do.	Do.	Do.
312. Do.	.. Chilla Shaikh Maroof .. Area 1/4 guntha. Value Rs. 50.	.. Do.	Do.	Do.	Do.	Do.	Do.
313. Do.	.. Dargah Saidani Man Saheb .. and two graves. Area 1/2 guntha. Value Rs. 870.	.. Do.	Do.	Do.	Do.	Do.	Shri Aminuddin, Suttari.



Details of immovable properties  
assessed at more than Rs. 5 or  
valued at more than Re. 1

Other properties

Details of  
the  
properties

Cash  
Grant  
or  
annuities  
if any  
received  
from  
Govt.

Estimated  
annual  
income

Remarks

Village	Survey No.	Area	Assess- ment	Village where situated	Site on which situated	Boundaries	(16)	(17)	(18)	(19)
(9)	(10)	(11)	(12)	(13)	(14)	(15)	(16)	(17)	(18)	(19)
		A. gs.	Rs. P.*						Rs.	
..	..	..	..	..	..	..	..	..	..	East—Graveyard. West—Gaathan. North—Ashoor Khana. South—Ashoor Khana.
..	..	..	..	..	..	..	..	..	..	East—Public way. West—House of Syed Qader. North—Public way. South—House of Narayan Seth.
..	..	..	..	..	..	..	..	..	..	East—S. No. of Vishwasrao. West— North—S. No. of Vishwasrao. South—Public way.
..	..	..	..	..	..	..	..	..	..	East—Well. West—S. No. of Jugnabi. North—Public way. South—S. No. of Jugnabi.
..	..	..	..	..	..	..	..	..	..	East—House of Sandu Shah Mahboob Shah. West—Public way. North—House of Sandu Shah Mahboob Shah. South—House of Sandu Shah Mahboob Shah.
..	..	..	..	..	..	..	..	..	..	East—S. No. of Ganpati Sandu. West—Public way. North—Public way. South—S. No. of Ganpati.
..	..	..	..	..	..	..	..	..	..	East—Public way. West—House of Master Saheb. North—S. No. 81. South—S. No. 80.
..	..	..	..	..	..	..	..	..	..	East—S. No. of Sandu Bhikan. West—Nala. North—Public way. South—Nala.
..	..	..	..	..	..	..	..	..	..	East—Public way. West—House of Mohammed Shah. North—House of Sandu Shah. South—Lane.
..	..	..	..	..	..	..	..	..	..	East—Shiv of Jawkheda. West—S. No. of Sakharam. North—S. No. of Narayan Jan. South—Nala.
..	..	..	..	..	..	..	..	..	..	Situated in S. No. of Sandu Sunar.
..	..	..	..	..	..	..	..	..	..	East—Public way. West—Gaathan. North—Public way. South—Public way.
..	..	..	..	..	3½ Neem trees. Valuation Rs. 100.	..	..	..	..	East—Public way. West—House of Zahiruddin. North—Public way. South—Public way.
..	..	..	..	..	..	..	..	..	..	Situated in S. No. 73/4.
..	..	..	..	..	..	..	..	..	..	Situated in S. No. 73/2.
..	..	..	..	..	..	..	..	..	..	East—House of Gulam Ghara. West—House of Sk. Ahmed. North—House of Md. Husain. South—House of Md. Husain.
..	..	..	..	..	..	..	..	..	..	Situated in S. No. 140.



District Aurangabad

Serial No. and village	Name of the Wakfs	Whether the wakf is a Shia or Sunni wakfs	Object of the wakfs	Name of the wakf	Date and year of creation of the wakf	Details of wakfs deed or deeds	Name of the Mutawalli
(1)	(2)	(3)	(4)	(5)	(6)	(7)	(8)
314. Nagapur ..	Dargah Zacha Bi .. Area 1 guntha. Value Rs. 1,200.	.. .. Sunni	Religious	Ack. Endt.	Not available	Not available	Shri Aminuddin, Shuttari.
315. Do. ..	Dargah Shah Meer Saheb .. and grave yard. Area 2 acres. Value Rs. 100.	Do.	Do.	Do.	Do.	Do.	Muslim panch manag- ing.
316. Do. ..	5 graves .. Area 1/4 guntha. Value Rs. 250.	.. .. Do.	Do.	Do.	Do.	Do.	Shri Aziz Mohammed.
317. Do. ..	Graveyard for Childrens .. Area 2 gunthas. Value Rs. 50.	.. .. Do.	Do.	Do.	Do.	Do.	Muslim panch manag- ing.
318. Do. ..	Graveyard .. Area 1/2 guntha. Value Rs. 150.	.. .. Do.	Do.	Do.	Do.	Do.	Do. ..
319. Do. ..	2 graves .. Area 1/8 guntha. Value Rs. 30.	.. .. Do.	Do.	Do.	Do.	Do.	Do. ..
320. Do. ..	Graveyard of Mirza Com- munity. Area 2 gunthas. Value Rs. 200.	.. .. Do.	Do.	Do.	Do.	Do.	Do. ..
321. Do. ..	Graveyard .. Area 3 gunthas. Value Rs. 120.	.. .. Do.	Do.	Do.	Do.	Do.	Do. ..
322. Do. ..	Grave of Zahoor Shah .. Area 1/4 guntha. Value Rs. 25.	.. .. Do.	Do.	Do.	Do.	Do.	Do. ..
323. Do. ..	Grave in Baradari with Grave- yard. Area One acre. Value Rs. 200.	.. .. Do.	Do.	Do.	Do.	Do.	Do.
324. Do. ..	Grave .. Area 1/16 guntha. Value Rs. 15.	.. .. Do.	Do.	Do.	Do.	Do.	Do. ..
325. Do. ..	Grave .. Area 1/16 guntha. Value Rs. 10.	.. .. Do.	Do.	Do.	Do.	Do.	Do. ..
326. Do. ..	Grave of Lal Shah Miyan .. Area 3 gunthas. Value Rs. 125.	.. .. Do.	Do.	Do.	Do.	Do.	Do. ..
327. Do. ..	Grave of Peer Pahelwan .. Area 1/4 guntha. Value Rs. 10.	.. .. Do.	Do.	Do.	Do.	Do.	Do. ..
328. Do. ..	Masjid, Qasab and Graveyard .. Area 3 acres. Value Rs. 900.	.. .. Do.	Do.	Do.	Do.	Do.	Shri Aminuddin, Shuttari.
329. Do. ..	Jame Masjid and 4 graves .. Area 3 gunthas. Value Rs. 9,170.	.. .. Do.	Do.	Do.	Do.	Do.	Muslim panch manag- ing.
330. Do. ..	Masjid, Mulla .. Area 1 1/2 guntha. Value Rs. 4,000.	.. .. Do.	Do.	Do.	Do.	Do.	Do. ..
331. Nagad ..	Ashoor Khana .. Area 25 x 18 ft. Value Rs. 700.	.. .. Do.	Do.	Do.	Do.	Do.	Sk. Bane Sk. Gaibu



Details of immovable properties assessed at more than Rs. 5 or valued at more than Re. 1				Other properties			Details of the properties	Cash Grant or annuities if any received from Govt.	Estimated annual income	Remarks
Village	Survey No.	Area	Assessment	Village where situated	Site on which situated	Boundaries				
(9)	(10)	(11)	(12)	(13)	(14)	(15)	(16)	(17)	(18)	(19)
		A. gs.	Rs. P.						Rs.	
..	..	..	..	..	..	..	..	..	..	Situated in S. No. 48.
..	..	..	..	..	..	..	..	..	..	East—Purna River. West—Purna River. North—Purna River. South—S. No. 49/2.
..	..	..	..	..	3 Mango trees. Valuation Rs. 70.	..	..	..	..	Situated in S. No. 47/2.
..	..	..	..	..	..	..	..	..	..	East—S. No. 50. West—Grave of Zahur Shah. North—S. No. 50. South—S. No. 51. Situated in S. No. 118.
..	..	..	..	..	..	..	..	..	..	Situated in S. No. 118.
..	..	..	..	..	..	..	..	..	..	Situated in S. No. 3.
..	..	..	..	..	..	..	..	..	..	East—S. No. 3. West—S. No. 4. North—Public way. South—Public way. East—Gaothan. West—Plot of Md. Akbar. North—Public way. South—Plot of Md. Akbar. Situated in S. No. 119.
..	..	..	..	..	5 Mango trees. Valuation Rs. 225.	..	..	..	..	Situated in S. No. 101.
..	..	..	..	..	..	..	..	..	..	East—Gaothan. West—Gaothan. North—Gaothan. South—River.
..	..	..	..	..	..	..	..	..	..	Situated in S. No. 6 of Fakir.
..	..	..	..	..	..	..	..	..	..	Situated in Gaothan.
..	..	..	..	..	..	..	..	..	..	East—S. No. 47. West—S. No. 48. North—Purna River. South—S. No. 48. East—Public way. West—Public way. North—Public way. South—Plot of Syed Amir. East—Public way. West—Gaothan. North—Gaothan. South—Gaothan. East—Fallow plot of School. West—Public way. North—House of Sugara Bee. South—House of Vishnu Rajaram.
..	..	..	..	..	4 Neem trees. 1 Mango tree. 1 Chandan tree. Valuation Rs. 50. 1 Neem tree. Valuation Rs. 5.	Jainamaz, Wall Clock etc., Value Rs. 1,120. Jainamaz, Wall Clock, etc. Value Rs. 190. 1 Coffin. Valuation Rs. 75.	..	..	..	





District Aurangabad

Serial No. and village	Name of the Wakfs	Whether the wakf is a Shia or Sunni wakfs	Object of the wakfs	Name of the wakf	Date and year of creation of the wakf	Details of wakfs deed or deeds	Name of the Mutawalli
(1)	(2)	(3)	(4)	(5)	(6)	(7)	(8)
332. Nagad ..	Chilla Bhikan Shah Wali Area 1/16 guntha. Value Rs. 25.	.. Sunni ..	Religious	Ack. Endt.	Not available	Not available	Muslim panch manag- ing.
333. Do. ..	Graveyard .. Area 1 acre. Value Rs. 400.	.. Do. ..	Do.	Do.	Do.	Do.	Do. ..
334. Palaskheda ..	Chilla Qalander Miyan Area 8 x 6 ft. Value Rs. 5.	.. Do. ..	Do.	Do.	Do.	Do.	Do. ..
335. Do. ..	Graveyard and Chilla Peer Zinda Shah Madar. Area 18 x 10 ft. Value Rs. 100.	.. Do. ..	Do.	Do.	Do.	Do.	Nawab Shah Lal Shah
336. Do. ..	Masjid .. Area 3/4 guntha. Value Rs. 1,000.	.. Do. ..	Do.	Do.	Do.	Do.	Noor Mohmad Amir Khan.
337. Palasgaon ..	Graveyard .. Area 1/2 guntha. Value Rs. 50.	.. Do. ..	Do.	Do.	Do.	Do.	Muslim panch manag- ing.
338. Pishor ..	Chilla Peer Saheb .. Area 1/2 guntha. Value Rs. 20.	.. Do. ..	Do.	Do.	Do.	Do.	Do. ..
339. Do. ..	Dargah Kale Khan .. Area 1/2 guntha. Value Rs. 150.	.. Do. ..	Do.	Do.	Do.	Do.	Do. ..
340. Do. ..	Dargah Syed Sadat .. Area 16 x 8 ft. Value Rs. 200.	.. Do. ..	Do.	Do.	Do.	Do.	Do. ..
341. Do. ..	Graveyard .. Area 1 acre 17 gunthas. Value Rs. 200.	.. Do. ..	Do.	Do.	Do.	Do.	Shri Syed Basheer.
342. Do. ..	Graveyard .. Area 1 acre. Value Rs. 200.	.. Do. ..	Do.	Do.	Do.	Do.	Ahmed Khan and Wahed Khan and Others.
343. Do. ..	Idgah .. Area 1/2 acre. Value Rs. 2,000.	.. Do. ..	Do.	Do.	Do.	Do.	Muslim panch manag- ing.
344. Palsi Bk. ..	Chilla Gondan Shah Miyan Area 1/2 guntha. Value Rs. 300.	.. Do. ..	Do.	Do.	Do.	Do.	Do. ..
345. Do. ..	Chilla Syed Sadat .. Area 6 x 4 ft. Value Rs. 20.	.. Do. ..	Do.	Do.	Do.	Do.	Do. ..
346. Do. ..	Chilla Syed Sadat .. Area 12 x 8 ft. Value Rs. 150.	.. Do. ..	Do.	Do.	Do.	Do.	Do. ..
347. Do. ..	Chilla Syed Sadat .. Area 8 x 6 ft. Value Rs. 20.	.. Do. ..	Do.	Do.	Do.	Do.	Do. ..
348. Do. ..	Chilla Syed Sadat .. Area 8 x 6 ft. Value Rs. 20.	.. Do. ..	Do.	Do.	Do.	Do.	Do. ..
349. Do. ..	Graveyard .. Area 2 gunthas. Value Rs. 50.	.. Do. ..	Do.	Do.	Do.	Do.	Do. ..





Details of immovable properties assessed at more than Rs. 5 or valued at more than Re. 1				Other properties			Details of the properties	Cash Grant or annuities if any received from Govt.	Estimated annual income	Remarks
Village	Survey No.	Area	Assessment	Village where situated	Site on which situated	Boundaries				
(9)	(10)	(11)	(12)	(13)	(14)	(15)	(16)	(17)	(18)	(19)
		A. gs.	Rs. P.						Rs.	
..	..	..	..	..	..	..	..	..	..	Situated in S. No. 39/1.
..	..	..	..	..	2 Neem trees. Valuation Rs. 10.	..	..	..	..	East—S. No. 22/1 of Dagdu Singh. West—River. North—S. No. 23. South—S. No. 23. Situated in S. No. 45 Gairan.
..	..	..	..	..	1 Neem tree. Valuation Rs. 5.	..	..	..	..	
..	..	..	..	..	2 Babul trees. Valuation Rs. 10. 1 Beri tree.	..	..	..	..	East—S. No. 30. West—S. No. 30. North—Way to Vita. South—S. No. 30.
..	2	5 37	3 50 Valuation Rs. 1,800.	..	..	..	..	..	500	East—Public way. West—House of Ananda. North—Chawdi. South—House of Pathalker. Situated in S. No. of Takiya.
..	..	..	..	..	..	..	..	..	..	
..	..	..	..	..	1 Banyan tree. Valuation Rs. 20.	..	..	..	..	Situated in S. No. 57.
..	..	..	..	..	1 Banyan tree. Valuation Rs. 5.	..	..	..	..	Situated in S. No. 206.
..	..	..	..	..	1 Banyan tree. Valuation Rs. 10.	..	..	..	..	Situated in S. No. 206.
..	..	..	..	..	1 Well. Valuation Rs. 300.	..	..	..	..	Situated in S. No. 2. East—S. No. 1. West—S. No. 3. North—S. No. 3. South—Gaathan. Situated in Gairan. East—Gairan and Public way. West—Idgah. North—Gairan. South—Gairan.
..	..	..	..	..	1 Banyan tree. Valuation Rs. 20. 1 Neem tree.	..	..	..	..	Situated in Gairan land S. No. 206.
..	..	..	..	..	1 Neem tree. Valuation Rs. 5.	..	..	..	..	East—River. West—Public way. North—Public way. South—S. No. of Shanker. East—Public way. West—Public way. North—House of Hanu. South—Public way. East—House of Kaduba. West—House of Gangaram. North—House of Vinayakrao. South—House of Pandu Bala. East—River. West—Gaathan. North—House of Sanaba. South—Public way. East—Nala. West—S. No. 29. North—S. No. 29. South—S. No. 29. East—Public way. West—S. No. of Laxman. North—S. No. of Vinayak. South—Dargah Syed Sadat.
..	..	..	..	..	1 Neem tree. Valuation Rs. 25.	..	..	..	..	
..	..	..	..	..	2 Banyan trees. 1 Mango tree. Valuation Rs. 25.	..	..	..	..	

District Aurangabad



Serial No. and village	Name of the Wakfs	Whether the wakf is a Shia or Sunni wakfs	Object of the wakfs	Name of the wakf	Date and year of creation of the wakf	Details of wakfs deed or	Name of the mutawall				
(1)	(2)	(3)	(4)	(5)	(6)	(7)	(8)				
350. Palsi Bk. ..	Grave Yard .. Area 2 gunthas. Value Rs. 50.	..	..	Sunni	Religious	Ack. Endt.	Not available	Not available	Muslim panch manag- ing.		
351. Do. ..	Masjid (Open space) Area 1/2 guntha. Value Rs. 50.	..	Do.	Do.	Do.	Do.	..	Do.	..	Do.	..
352. Palsi Kh. ..	Chilla Qalander Miyan Area 1/4 guntha. Value Rs. 125.	..	Do.	Do.	Do.	Do.	..	Do.	..	Do.	..
353. Padli Ek Ghar	Chilla Burhan Shah Miyan .. Area 1 guntha. Value Rs. 400.	..	Do.	Do.	Do.	Do.	..	Do.	..	Sardar Shah, Fakir.	..
354. Pimperkheda	Masjid and Grave Yard Area 1 acre. Value Rs. 5,900.	..	Do.	Do.	Do.	Do.	..	Do.	..	Muslim Panch Mana- ging.	..
355. Ritty ..	Ashoor Khana .. Open space. Area 30×30 & 30×20 ft. Value Rs. 200.	..	Do.	Do.	Do.	Do.	..	Do.	..	Do.	..
356. Do. ..	Chilla Zinda Shah Madar & 4 Graves. Area 12×10 ft. Value Rs. 400.	..	Do.	Do.	Do.	Do.	..	Do.	..	Do.	..
357. Do. ..	Grave of Man Khan Nawaz Khan. Area 8×6 ft. Value Rs. 20.	..	Do.	Do.	Do.	Do.	..	Do.	..	Do.	..
358. Do. ..	Grave Yard .. Area 1/2 acre. Value Rs. 200.	..	Do.	Do.	Do.	Do.	..	Do.	..	Do.	..
359. Do. ..	Masjid .. Area 35×35 ft. Value Rs. 1,200.	..	Do.	Do.	Do.	Do.	..	Do.	..	Do.	..
360. Rail (Nawadi)	Chilla Jangli Shah Area 8×6 ft. Value Rs. 200.	..	Do.	Do.	Do.	Do.	..	Do.	..	Do.	..
361. Do. ..	Chilla Peer Saheb Area 8×6 ft. Value Rs. 10.	..	Do.	Do.	Do.	Do.	..	Do.	..	Do.	..
362. Do. ..	Dargah Syed Jamal Shah Wali & One Grave. Area 25×20 ft. Value Rs. 1,230.	..	Do.	Do.	Do.	Do.	..	Do.	..	Do.	..
363. Do. ..	Grave Yard .. Area 2 gunthas. Value Rs. 200.	..	Do.	Do.	Do.	Do.	..	Do.	..	Do.	..
364. Do. ..	Grave of Peer... Area 8×6 ft. Value Rs. 10.	..	Do.	Do.	Do.	Do.	..	Do.	..	Do.	..
365. Do. ..	Masjid (delapidated) Area 8×6 ft. Value Rs. 10.	..	Do.	Do.	Do.	Do.	..	Do.	..	Do.	..



Details of immovable properties assessed at more than Rs. 5 or valued at more than Re. 1				Other properties			Details of the properties	Cash Grant or annuities if any received from Govt.	Estimated annual income	
Village	Survey No.	Area	Assessment	Village where situated	Site on which situated	Boundaries				
(9)	(10)	(11)	(12)	(13)	(14)	(15)	(16)	(17)	(18)	(19)
		A. gs.	Rs. P.						Rs.	
..	..	..	..	..	2 Trees. Valuation Rs. 10.	..	..	..	..	East—Bhilwada. West—Public way. North—S. No. of Inder Chand South—S. No. of Inder Chand. East—House of Sk. Lal. West—House of Bapu. North—Public way. South—House of Amir Fateh Khan. Situated in S. No. of Appa Gopala.
..	..	..	..	..	1 Neem tree. Valuation Rs. 5.	..	..	..	..	..
..	..	..	..	..	1 Mango tree. Valuation Rs. 50.	..	..	..	..	..
..	..	..	..	..	2 Banyan trees. Valuation Rs. 30.	..	..	..	..	East—Nala. West—S. No. of Mali. North—Nala. South—S. No. of Mali. East—School Building. West—Public way. North—S. No. 2. South—Public way. Situated in S. No. 2. East—Public way. West—House of Noor Shah. North—Public way. South—House of Bhure Khan.
..	..	..	..	..	..	..	..	..	..	All sides Public way.
..	..	..	..	..	..	..	..	..	..	East—S. No. 1. West—S. No. 22. North—S. No. 1 & 22. South—Grave Yard.
..	..	..	..	..	1 Neem tree. Valuation Rs. 100.	..	..	..	..	East—S. No. of Sardar Khan. West—Nala. North—S. No. of Sardar Khan. South—Public way.
..	..	..	..	..	..	..	..	..	..	East—Open space of Grave Yard. West—Open space of Grave Yard. North—Open space of Grave Yard. South—Public way. East—Village Raut. West—Hill Shana-ki-badi. North—S. No. of Vishwanath. South—S. No. of Rakhmaji. East—S. No. of Jadhav Jairam. West—S. No. of Jadhav Jairam. North—S. No. of Jadhav Jairam. South—Way to village Andhaner.
..	..	..	..	..	2 Neem trees. Valuation Rs. 20.	..	..	..	..	..
..	..	..	..	..	1 Pimpri tree. Valuation Rs. 10.	..	..	..	..	..
..	..	..	..	..	..	..	..	..	..	East—Grave Yard. West—Public way & Gaothan. North—Public way to Kannad. South—S. No. of Ibrahim.
..	..	..	..	..	1 Banyan tree. Valuation Rs. 100.	..	..	..	..	East—Public way to Sirasgaon. West—Dargah Jamal Shah Wali. North—Public way to Kannad. South—S. No. of Ibrahim.
..	..	..	..	..	..	..	..	..	..	East—Samadhi. West—Masjid. North—Gaothan. South—School. Situated on the Hill Surpat Nath.



District Aurangabad

Serial No. and village	Name of the Wakfs	Whether the wakf is a Shia or Sunni wakfs	Object of the wakfs	Name of the wakf	Date and year of creation of the wakf	Details of wakfs deed or deeds	Name of the mutawalli
(1)	(2)	(3)	(4)	(5)	(6)	(7)	(8)
366. Rail ..	Masjid .. Area 25 × 20 ft. Value Rs. 2,000.	..	..	Sunni Religious	Ack. Endt. Not available	Not available	Muslim Panch Manag- ing.
367. Rohila Kh. ..	Grave Yard .. Area 5 × 5 ft. Value Rs. 5.	..	..	Do.	Do.	Do.	Do.
368. Do. ..	Grave Yard .. Area 2 gunthas. Value Rs. 10.	..	..	Do.	Do.	Do.	Do.
369. Do. ..	Masjid (delapidated) Area 1 guntha. Value Rs. 50.	..	..	Do.	Do.	Do.	Do.
370. Raiwargaon ..	Dargah Mithu Miyan Area 1 guntha. Value Rs. 600.	..	..	Do.	Do.	Do.	Do.
371. Do. ..	Grave Yard .. Area 2 gunthas. Value Rs. 50.	..	..	Do.	Do.	Do.	Do.
372. Rui Kheda ..	Chilla Shaikh Fareed & Grave Yard. Area 17 gunthas. Value Rs. 675.	..	..	Do.	Do.	Do.	Do.
373. Do. ..	Masjid .. Area 20 × 15 ft. Value Rs. 1,000.	..	..	Do.	Do.	Do.	Syed Amir S/o Syed Rahim.
374. Raigaon ..	Grave Yard .. Area 8 gunthas. Value Rs. 200.	..	..	Do.	Do.	Do.	Muslim Panch Manag- ing.
375. Raozapur ..	Chilla Peer .. Area 1/16 guntha. Value Rs. 50.	..	..	Do.	Do.	Do.	Do.
376. Do. ..	Chilla Peer .. Area 1/8 guntha. Value Rs. 50.	..	..	Do.	Do.	Do.	Do.
377. Shivrai ..	Dargah Manda Shah Wali .. Area 1 guntha. Value Rs. 70.	..	..	Do.	Do.	Do.	Sk. Chand S/o Sk. Lal.
378. Do. ..	Grave Yard .. Area 25 × 20 ft. Value Rs. 30.	..	..	Do.	Do.	Do.	Muslim Panch Manag- ing.
379. Sirasgaon ..	Ashoor Khana .. Area 1/2 guntha. Value Rs. 250.	..	..	Do.	Do.	Do.	Do.
380. Do. ..	Grave Yard .. Area 1 acre. Value Rs. 200.	..	..	Do.	Do.	Do.	Do.
381. Do. ..	Grave of Noor Mohammed .. Area 8 × 6 ft. Value Rs. 100.	..	..	Do.	Do.	Do.	Do.
382. Do. ..	Masjid .. Area 1 1/2 guntha. Value Rs. 2,500.	..	..	Do.	Do.	Do.	Do.



Details of immovable properties assessed at more than Rs. 5 or valued at more than Re. 1				Other properties			Details of the properties	Cash Grant or annuities if any received from Govt.	Estimated annual income	Remarks
Village	Survey No.	Area	Assessment	Village where situated	Site on which situated	Boundaries				
(9)	(10)	(11)	(12)	(13)	(14)	(15)	(16)	(17)	(18)	(19)
		A. gs.	Rs. P.						Rs.	
..	..	..	..	..	..	..	..	..	..	East—Grave Yard. West—S. No. of Shanker Punjaba. North—Gaothan. South—School. Situated in S. No. 6.
..	..	..	..	..	1 Babool tree. Valuation Rs. 25.	..	..	..	..	Situated in S. No. 1.
..	..	..	..	..	..	..	..	..	..	Situated in S. No. 1.
..	..	..	..	..	2 Salai trees. Valuation Rs. 30.	..	..	..	..	Situated in Inami land.
..	..	..	..	..	..	..	..	..	..	East—Inami land. West—Dargah. North—Inami land. South—Inami land. East—Public way. West—S. No. 22. North—S. No. 22. South—S. No. 22.
..	..	..	..	..	1 Neem tree. Valuation Rs. 75.	..	..	..	..	East—Gaothan. West—S. No. of Suryabhan. North—Open plot of Shanker. South—Public way. Situated in Gaothan.
..	..	..	..	..	..	..	..	..	..	East—S. No. of Vithal Sandu. West—S. No. of Vithal Sandu. North—S. No. of Vithal Sandu. South—Public way. Situated in S. No. of Pandu Rangnath Banya.
..	..	..	..	..	..	..	..	..	..	East—Nala. West—School Building. North—S. No. of Rajeshwar Rao. South—S. No. of Shanker Bhangir Bua. Situated in S. No. 17 of Namdeo Patil.
..	..	..	..	..	..	..	..	..	..	East—House of Sandu. West—Gaothan. North—Public way. South—Graveyard. East—Ashoor Khana. West—Masanwath. North—S. No. 84. South—Way.
..	..	..	..	..	2 Neem trees. Valuation Rs. 50.	..	..	..	..	East—House of Sandu Mang. West—Ashoor Khana. North—Way. South—Graveyard.
..	..	..	..	..	..	..	..	..	..	Situated in S. No. 85. East—House of Shri Badiuddin. West—Public way & School. North—S. No. 85. South—Well & Way.

## District Aurangabad




Serial No. and village	Name of the Wakfs	Whether the wakf is a Shia or Sunni wakfs	Object of the wakfs	Name of the wakf	Date and year or creation of the wakf	Detail of wakfs deed or Name of the wakf-wali	Name of the wakf-wali
(1)	(2)	(3)	(4)	(5)	(6)	(7)	(8)
383. Sirjapur ..	Grave Yard .. Area 1/2 acre. Value Rs. 25.	..	Sunni	Religious	Ack. Endt.	Not available	Not available
384. Sasegaon ..	Chilla Syed Sadat & Grave- yard. Area 5 gunthas. Value Rs. 200.	..	Do.	Do.	Do.	Do.	Do.
385. Sahangaon ..	Chilla of Peer Saheb Area 8 x 6 ft. Value Rs. 5.	..	Do.	Do.	Do.	Do.	Do.
386. Do. ..	Grave Yard .. Area 1/2 acre. Value Rs. 150.	..	Do.	Do.	Do.	Do.	Ahmed Khan Name Khan.
387. Sawargaon ..	Chilla Gaiban Shah Wali Area 1/16 guntha. Value Rs. 40.	..	Do.	Do.	Do.	Do.	Muslim Panch Manag- ing.
388. Do. ..	Chilla Gaiban Shah Wali Area 1/16 guntha. Value Rs. 40.	..	Do.	Do.	Do.	Do.	Do.
389. Do. ..	Chilla Gaiban Shah Wali Area 1/16 guntha. Value Rs. 60.	..	Do.	Do.	Do.	Do.	Do.
390. Do. ..	Chilla Gaiban Shah Wali Area 1/16 guntha. Value Rs. 40.	..	Do.	Do.	Do.	Do.	Shri Muneeruddin.
391. Do. ..	Chilla Qalander Miyan Area 1/4 guntha. Value Rs. 50.	..	Do.	Do.	Do.	Do.	Muslim Panch manag- ing.
392. Do. ..	Grave Yard .. Area 1/2 acre. Value Rs. 170.	..	Do.	Do.	Do.	Do.	Do.
393. Do. ..	Masjid .. Area 2 gunthas. Value Rs. 1,500.	..	Do.	Do.	Do.	Do.	Do.
394. Shelgaon (Khalsa).	Chilla Gaiban Shah Wali Area 1/16 guntha. Value Rs. 50.	..	Do.	Do.	Do.	Do.	Do.
395. Do. ..	Chilla Qalander Miyan Area 1/16 guntha. Value Rs. 150.	..	Do.	Do.	Do.	Do.	Do.
396. Do. ..	Grave Yard .. Area 6 gunthas. Value Rs. 200.	..	Do.	Do.	Do.	Do.	Do.
397. Do. ..	Grave Yard .. Area 6 gunthas. Value Rs. 200.	..	Do.	Do.	Do.	Do.	Do.
398. Shelgaon Jagir	Masjid (delapidated) Area 1 guntha. Value Rs. 1,000.	..	Do.	Do.	Do.	Do.	Gulab Khan Budhan Khan, Mulla.
399. Saralla ..	Chilla Qalander Miyan Area 1/16 guntha. Value Rs. 20.	..	Do.	Do.	Do.	Do.	Muslim Panch manag- ing.
400. Do. ..	Chilla Bhikan Shah Miyan Area 1/16 guntha. Value Rs. 30.	..	Do.	Do.	Do.	Do.	Do.



[illegible]

District Aurangabad

Serial No. and village	Name of the Wakfs	Whether the wakf is a Shia or Sunni wakfs	Object of the wakfs	Name of the wakf	Date and year of creation of the wakf	Details of wakfs deed or deeds	Name of the mutawalli
(1)	(2)	(3)	(4)	(5)	(6)	(7)	(8)
401. Saralla	Grave Yard Area 1/3 acre. Value Rs. 700.	..	Religious	Ack. Endt.	Not available	Not available	Imam Shah son of Sandu Shah.
402. Da.	Masjid (delapidated) Area 1 guntha. Value Rs. 200.	..	Do.	Do.	Do.	Do.	Do.
403. Shafipur	Ashoor Khana (Open space) Area 10 x 8 ft. Value Rs. 70.	..	Do.	Do.	Do.	Do.	Muslim panch manag- ing.
404. Do.	Ashoor Khana Area 25 x 15 ft. Value Rs. 500.	..	Do.	Do.	Do.	Do.	Do.
405. Do.	Grave Yard Area 18 gunthas. Value Rs. 200.	..	Do.	Do.	Do.	Do.	Syed Imdad Ali son of Syed Wazir Ali.
406. Do.	Grave Yard Area 20 gunthas. Value Rs. 30.	..	Do.	Do.	Do.	Do.	Sk. Bannu Sk. Mannu
407. Do.	Masjid, Double Storied Area 3 gunthas. Value Rs. 15,000.	..	Do.	Do.	Do.	Do.	Muslim panch manag- ing.
408. Do.	Masjid (Open space) Area 1 guntha. Value Rs. 300.	..	Do.	Do.	Do.	Do.	Do.
409. Do.	Takiya & Grave Yard Area 1 acre. Value Rs. 170.	..	Do.	Do.	Do.	Do.	Noor Shah Kalu Shah.
410. Saigawhan	Dargah Kale Shaheed Area 2 gunthas. Value Rs. 900.	..	Do.	Do.	Do.	Do.	Muslim panch manag- ing.
411. Do.	Grave Yard Area 1 1/2 acres. Value Rs. 200.	..	Do.	Do.	Do.	Do.	Do.
412. Do.	Masjid (Open space) Area 40 x 30 ft. Value Rs. 2,500.	..	Do.	Do.	Do.	Do.	Do.
413. Sathkunda (Andhaner).	Dargah Godad Shah Wali Area 6 x 4 ft. Value Rs. 35.	..	Do.	Do.	Do.	Do.	Syed Ismail son of Syed Ibrahim.
414. Shafiabad	Chilla Chand Shah Wali Area 1/2 guntha. Value Rs. 120.	..	Do.	Do.	Do.	Do.	Noor Shah son of Kalu Shah.
415. Shewta	Chilla Chand Shah Miyan Area 1/4 guntha. Value Rs. 25.	..	Do.	Do.	Do.	Do.	Muslim panch manag- ing.
416. Shivrai Kh.	Chilla Gaiban Shah Wali Area 1/16 guntha. Value Rs. 20.	..	Do.	Do.	Do.	Do.	Do.
417. Salegaon	Chilla Peer Area 1/16 guntha. Value Rs. 60.	..	Do.	Do.	Do.	Do.	Do.
418. Tad Pimpal- gaon.	Chilla Panch Peer. Area 1/16 guntha. Value Rs. 15.	..	Do.	Do.	Do.	Do.	Do.





Details of immovable properties  
assessed at more than Rs. 5 or  
valued at more than Rs. 1

Other properties

Cash  
Grant  
or  
annuities  
if any  
received  
from  
Govt.  
Estimated  
annual  
income

Village	Survey No.	Area	Assess- ment	Village where situated	Site on w hich situated	Boundaries	Details of the properties			Remarks
(9)	(10)	(11)	(12)	(13)	(14)	(15)	(16)	(17)	(18)	
		A. gs.	Rs. P.						Rs.	
..	..	..	..	..	1 Tamarind tree. Valuation Rs. 25.	..	..	..	..	East—Takiya Inam. West—Gaothan. North—River. South—Takiya Inam. East—Public way. West—House of Keshav Nagu & Lane. North—House of Imam Shah. South—Public Way. East—House of Abdul Rahim. West—House of Bandu. North—House of Mohd. Khan. South—Way. East—House of Imdad Ali. West—Public way. North—Public way. South—House of Nizamuddin. East—S. No. 15. West—S. No. 17. North—S. No. 14. South—S. No. 18. East—Public way. West—S. No. 13. North—Public way. South—Gaothan. East—Way. West—House of Mohd. Khan. North—House of Sk. Budhan Sk. Amir. South—Way. East—Public way. West—Public way. North—Public way. South—Public way & House of Nagu.
..	..	..	..	..	1 Neem tree. Valuation Rs. 15.	..	..	..	..	
..	..	..	..	..	..	..	..	..	..	
..	..	..	..	..	..	..	..	..	..	
..	..	..	..	..	1 Banyan tree. Valuation Rs. 50.	..	..	..	..	
..	..	..	..	..	1 Banyan tree. Valuation Rs. 15.	..	..	..	..	
..	..	..	..	..	1 Room. Valuation Rs. 1,200. Open plot. Area $\frac{1}{2}$ Gunta. Valuation Rs. 150. Neem tree one. Valuation Rs. 25.	Adjacent to Masjid to- wards south.	Wall clock Jainamaz etc. Valu- ation Rs. 225.	..	..	
..	..	..	..	..	..	..	..	..	..	
..	14	1 16	1 00	..	1 Moha tree. 1 Ritha tree. Valuation Rs. 10.	..	..	..	100	Situated in S. No. 14.
..	..	..	..	..	1 Tamarind tree. Valuation Rs. 100.	..	..	..	..	East—Public way. West—Public way. North—Public way. South—House of Bhika. East—River. West—Nala. North—Nala. South—S. No. 60/1. East—Public way. West—Gaothan. North—Public way. South—Public way. Situated in S. No. of Syed Ismail.
..	..	..	..	..	7 Banyan trees. 1 Kawit tree. Valuation Rs. 300.	..	..	..	..	
..	..	..	..	..	..	..	..	..	..	
..	..	..	..	..	1 Tamarind tree. Valuation Rs. 50.	..	..	..	..	
..	25:2	1 16	1 25	..	3 Mango trees. Valuation Rs. 40.	..	..	..	25	Situated in S. No. 22.
..	..	..	..	..	..	..	..	..	..	East—S. No. 8/1. West—S. No. 8/1. North—S. No. 8/1. South—Public way. East—Public way. West—S. No. of Kondu Patil. North—S. No. of Kondu Patil. South—S. No. of Kondu Patil. Situated in S. No. 2.
..	..	..	..	..	..	..	..	..	..	
..	..	..	..	..	..	..	..	..	..	Situated in S. No. 110.



District Aurangabad

Serial No. and village	Name of the Wakfs	Whether the wakf is a Shia or Sunni wakfs	Object of the wakfs	Name of the wakf	Date and year of creation of the wakf	Details of wakfs deed or deeds	Name of the mutawalli
(1)	(2)	(3)	(4)	(5)	(6)	(7)	(8)
419. Jad Pimpalgaon	Chilla Syed Saheb Area One guntha. Value Rs. 50.	.. .. Sunni	Religious	Ack. Endt.	Not available	Not available	Muslim pach manag-ing.
420. Do.	Dargah Turab Hussain and Graveyard. Area 1/2 acre. Value Rs. 1,000.	Do.	Do.	Do.	Do.	Do.	Mahtab s/o Khan Imam Khan.
421. Do.	Masjid Area 40 x 28 ft. Value Rs. 3,000.	Do.	Do.	Do.	Do.	Do.	Do.
422. Tapergaon	Chilla Khaja Bande Nawaz Area 2 gunthas. Value Rs. 200.	Do.	Do.	Do.	Do.	Do.	Dagdu Shah Bhikan Shah.
423. Do.	Graveyard Area One guntha. Value Rs. 20.	Do.	Do.	Do.	Do.	Do.	Muslim panch manag-ing.
424. Tandulwadi	Graveyard Area 2 gunthas. Value Rs. 50.	Do.	Do.	Do.	Do.	Do.	Do.
425. Takli Antoor	Dargah Hazrath Burhanuddin (Gaiban Shaheed). Area One Acre. Value Rs. 1,000.	Do.	Do.	Do.	Do.	Do.	Do.
426. Do.	Graveyard Area 10 gunthas. Value Rs. 100.	Do.	Do.	Do.	Do.	Do.	Do.
427. Do.	Graveyard Area 2 gunthas. Value Rs. 70.	Do.	Do.	Do.	Do.	Do.	Do.
428. Takli Fort	Graveyard Area 3 acres. Value Rs. 900.	Do.	Do.	Do.	Do.	Do.	Do.
429. Do.	Masjid and Graveyard Area 2 acres. Value Rs. 8,200.	Do.	Do.	Do.	Do.	Do.	Do.
430. Talner	Chilla Mastan Shah Wali Area 1/2 guntha. Value Rs. 100.	Do.	Do.	Do.	Do.	Do.	Do.
431. Takli Kannad	Chilla Peer and Graveyard Area One acre Value Rs. 270.	Do.	Do.	Do.	Do.	Do.	Do.
432. Upla	Chilla Gudad Shah Wali Area 8 x 8 ft. Value Rs. 25.	Do.	Do.	Do.	Do.	Do.	Do.
433. Do.	Graveyard Area 1/2 acre. Value Rs. 50.	Do.	Do.	Do.	Do.	Do.	Do.
434. Do.	Masjid (dilapidated) Area 1/2 guntha. Value Rs. 70.	Do.	Do.	Do.	Do.	Do.	Do.
435. Umerkheda	Chilla Gabian Shah Area 1/4 guntha. Value Rs. 10.	Do.	Do.	Do.	Do.	Do.	Do.





Details of immovable properties  
assessed at more than Rs. 5 or  
valued at more than Re. 1

Other properties

Details of  
the  
properties

Cash  
Grant  
or  
annuities  
if any  
received  
from  
Govt.


Estimated  
annual  
income

Remarks

Village	Survey No.	Area	Assessment	Village where situated	Site on which situated	Boundaries	properties	if any received from Govt.	income		
(9)	(10)	(11)	(12)	(13)	(14)	(15)	(16)	(17)	(18)		
		A. gs.	Rs. P.						Rs.		
..	..	..	..	..	1 Neem tree. Valuation Rs. 40.	..	..	..	..	East—Gaothan. West—Gaothan. North—Gaothan. South—House of Laxman, Sutar.	
..	119	0 28	1 07	..	2 Neem trees. 1 Banyan tree. 2 Tamarind trees. 2 Babul trees. 2 Bhokar trees. 1 Kawit tree. Valuation Rs. 500.	..	..	..	120	East—S. No. 119. West—Public way. North—Public way. South—Public way.	
..	..	..	..	..	..	..	Wall Clock, Jainamaz, coffin, etc. Valuation Rs. 272.	..	..	..	East—Graveyard. West—Graveyard and public way. North—Graveyard. South—Graveyard and public way.
..	55	4 20	3 85	..	16 Mango trees. 2 Tamarind trees. Valuation Rs. 400.	..	..	..	25	East—Public way. West—House of Jamal. North—House of Dada Sandu. South—Public way. East—S. No. 54/1. West—S. No. 54/1. North—S. No. 55. Sout —S. No. 54/1.	
..	..	..	..	..	..	..	..	..	..	..	East—Gaothan and public way. West—S. No. of Chanderbhan. North—S. No. of Chanderbhan. South—S. No. of Chanderbhan.
..	..	..	..	..	..	..	..	..	..	..	East—Khora. West—Open land of Khora. North—Fort Antoor. South—Trench.
..	..	..	..	..	..	..	..	..	..	..	East—Nala. West—Khalwadi. North—Nela. South—S. No. of Ramrao.
..	..	..	..	..	..	..	..	..	..	..	East—Nala. West—Public way and Maroti Temple. North—Public way. South—S. No. of Supdeo Vithoba.
..	..	..	..	..	..	..	..	..	..	..	East—Fasil. West—Fort Antoor. North—Fort Antoor. South—Fort Antoor.
..	..	..	..	..	1 Pimpri tree. Valuation Rs. 10.	..	..	..	..	..	East—Tank. West—Fort. North—Bala Hisar. South—Remains of old Abadi. Situated in S. No. of Tatiya Rao.
..	..	..	..	..	..	..	..	..	..	..	East—S. No. of Vishwanath. West—S. No. of Vishwanath. North—S. No. of Vishwanath. South—River Shivna.
..	..	..	..	..	1 Tamarind tree. Valuation Rs. 20.	..	..	..	..	..	Situated in S. No. of Bane, Dafedar.
..	..	..	..	..	4 Banyan trees. Valuation Rs. 50.	..	..	..	..	..	East—Khalwadi. West—Public way. North—Public way. South—S. No. of Gopinath.
..	..	..	..	..	1 Banyan tree. Valuation Rs. 5.	..	..	..	..	..	East—Public way. West—Public way. North—Gaothan. South—Gaothan.
..	..	..	..	..	1 Banyan tree. Valuation Rs. 25.	..	..	..	..	..	East—Gaothan. West—Public way. North—Public way. South—Hill.

District Aurangabad

Serial No. and village	Name of the Wakfs	Whether the wakf is a Shia or Sunni wakfs	Object of the wakfs	Name of the wakf	Date and year of creation of the wakf	Details of wakfs deed or deeds	Name of the mutawalli
(1)	(2)	(3)	(4)	(5)	(6)	(7)	(8)
436. Umerkheda ..	Graveyard .. Area 1/4 acre. Value Rs. 10.	.. .. Sunni.	Religious	Ack. End.	Not available	Not available	Muslim panch mana-
437. Vita ..	Dargah Jamal Shah Wali .. Area 8 x 6 ft. Value Rs. 10.	.. Do.	Do.	Do.	Do.	Do.	Do. ..
438. Do. ..	Graveyard .. Area 2 gunthas. Value Rs. 200.	.. Do.	Do.	Do.	Do.	Do.	Do. ..
439. Do. ..	Masjid (open space) .. Area 25 x 18 ft. Value Rs. 200.	.. Do.	Do.	Do.	Do.	Do.	Do. ..
440. Wadali ..	Ashoor Khana (Takiya) .. (dilapidated). Area One guntha. Value Rs. 50.	Do.	Do.	Do.	Do.	Do.	Sajan Shah S/o Baban Shah.
441. Do. ..	Chilla .. Area 10 x 8 ft. Value Rs. 50.	.. Do.	Do.	Do.	Do.	Do.	Do. ..
442. Do. ..	Graveyard .. Area One guntha. Value Rs. 25.	.. Do.	Do.	Do.	Do.	Do.	Do. ..
443. Do. ..	Masjid (dilapidated) .. Area 20 x 12 ft. Value Rs. 200.	.. Do.	Do.	Do.	Do.	Do.	Do. ..
444. Wadner ..	Chilla Gar Peer .. Area 8 x 6 ft. Value Rs. 12.	.. Do.	Do.	Do.	Do.	Do.	Muslim panch mana-
445. Do. ..	Dargah Chand Shah Wali .. Area 8 x 6 ft. Value Rs. 50.	.. Do.	Do.	Do.	Do.	Do.	Do. ..
446. Do. ..	Graveyard .. Area 1/2 guntha. Value Rs. 200.	.. Do.	Do.	Do.	Do.	Do.	Do. ..
447. Do. ..	Masjid (dilapidated) .. Area 10 x 10 ft. Value Rs. 25.	.. Do.	Do.	Do.	Do.	Do.	Do. ..
448. Wawona ..	Chilla Aurang Shah .. Area 1/2 guntha. Value Rs. 20.	.. Do.	Do.	Do.	Do.	Do.	Do. ..
449. Do. ..	Chilla Gaiban Shah .. Area One guntha. Value Rs. 10.	.. Do.	Do.	Do.	Do.	Do.	Do. ..
450. Do. ..	Chilla Malang Shah .. Area One guntha. Value Rs. 100.	.. Do.	Do.	Do.	Do.	Do.	Do. ..
451. Wadner ..	Chilla Peer Saheb .. Area 1/4 guntha. Value Rs. 25.	.. Do.	Do.	Do.	Do.	Do.	Do. ..
452. Waki Qadim	Chilla Bhikhan Shah Miyan. Area 1/8 guntha. Value Rs. 20.	Do.	Do.	Do.	Do.	Do.	Do. ..
453. Wadod ..	Chilla Panjetan Wali .. Area One guntha. Value Rs. 70.	.. Do.	Do.	Do.	Do.	Do.	Do. ..







Details of immovable properties  
assessed at more than Rs. 5 or  
valued at more than Re. 1

Other properties

Village	Survey No.	Area	Assess- ment	Village where situated	Site on which situated	Boundaries	Details of the properties	Cash Grant or annuities if any received from Govt.	Estimated annual income
(9)	(10)	(11)	(12)	(13)	(14)	(15)	(16)	(17)	(18)
		A. gs.	Rs. p.						Rs.

..	..	..	..	..	..	..	..	..	..	East—S. No. of Madhavrao. West—S. No. of Madhavrao. North—Purna river. South—S. No. of Madhavrao.
..	..	..	..	..	..	..	..	..	..	East—S. No. West—Nala. North—Nala. South—Nala. East—Gaothan. West—Gaothan. North—Nala. South—Gaothan.
..	..	..	..	..	..	..	..	..	..	East—Way. West—Way. North—Way and temple. South—Public way. Situating in S. No. 1. East—S. No. 1. West—School building. North—S. No. 1. South—S. No. 1.
..	..	..	..	..	..	..	..	..	..	East—Nala. West—Way. North—Way. South—Maroti temple. East—Nala. West—Kotha of Sajan Shah. North—Kondwada. South—S. No. 1. East—Nala. West—Way.
..	..	..	..	..	1 Pipal tree. Valuation Rs. 25.	..	..	..	..	North—Kotha of Sandulal Patel. South—Way. Situating in S. No. of Sakharam Wasram.
..	..	..	..	..	1 Bhilawa tree. Valuation Rs. 12. 1 Neem tree Valuation 25. 1 Neem tree. Valuation Rs. 25. 1 Pipri tree.	..	..	..	..	Situating in S. No. of Rewa Manu.
..	..	..	..	..	..	..	..	..	..	East—S. No. of Shadu Pira. West—Nala. North—S. No. of Sewa Dewala. South—Public way to Kannad. East—Public way. West—Public way. North—House of Dagdu Shah. South—Public way.
..	..	..	..	..	1 Neem tree. Valuation Rs. 200.	..	..	..	..	East—S. No. of Dada Rao. West—S. No. of Sarje Rao. North—S. No. of Tej Rao. South—S. No. of Sham Rao. East—S. No. 49. West—S. No. 49. North—S. No. 48. South—S. No. 48.
..	..	..	..	..	1 Sawndar tree. Valuation Rs. 12.	..	..	..	..	East—Gaothan. West—House of Dada Rao. North—Gaothan. South—Chawdi.
..	..	..	..	..	..	..	..	..	..	East—S. No. of Matu Chander- bhan. West—S. No. of Patilba Pandu. North—Gaothan. South—S. No. of Fakirba Pandu. East—Public way. West—S. No. of Dada Jaising. North—Public way. South—Public way.
..	..	..	..	..	1 Mango tree Value Rs. 25	..	..	..	..	East—S. No. of Pundlik. West—Public way. North—Public way. South—S. No. of Sandu.
..	..	..	..	..	1 Tamarind tree. Valuation Rs. 50.	..	..	..	..	

District Aurangabad

Serial No. and village	Name of the Wakfs	Whether the wakf is a Shia or Sunni wakfs	Object of the wakfs	Name of the wakf	Date and year of creation of the wakf	Details of wakfs deed or deeds	Name of the mutawalli
(1)	(2)	(3)	(4)	(5)	(6)	(7)	(8)
454. Wadgaon Jadhav.	Chilla Gaiban Shah .. Area One guntha. Value Rs. 250.	.. Sunni.	Religious	Ack. End.	Not available	Not available	Muslim parch manag- ing.
455. Do.	Chilla Gaiban Shah .. Area 1/16 guntha. Value Rs. 250.	.. Do.	Do.	Do.	Do.	Do.	Do.
456. Do.	Graveyard .. Area 2 1/2 gunthas. Value Rs. 50.	.. Do.	Do.	Do.	Do.	Do.	Do.
457. Wakod	Ashoor Khana .. Area One guntha. Value Rs. 700.	.. Do.	Do.	Do.	Do.	Do.	Do.
458. Do.	Chilla Bhikan Shah Miyan .. Area 1/8 guntha. Value Rs. 70.	.. Do.	Do.	Do.	Do.	Do.	Do.
459. Wagulkheda..	Dargah Gaiban Shah Wali .. Area 15 x 12 ft. Value Rs. 150.	.. Do.	Do.	Do.	Do.	Do.	Do.
460. Wasdi	Ashoor Khana .. Area One guntha. Value Rs. 900.	.. Do.	Do.	Do.	Do.	Do.	Husain Shih s/o Sandu Snah.
461. Do.	Chilla Sardar Shah Miyan .. Area 1/4 guntha. Value Rs. 50.	.. Do.	Do.	Do.	Do.	Do.	Muslim Parch manag- ing.
462. Do.	Chilla Qalander Shah Miyan .. Area 1/4 guntha. Value Rs. 5.	.. Do.	Do.	Do.	Do.	Do.	Do.
463. Do.	Chilla Gaiban Shah Miyan .. Area 1/4 guntha. Value Rs. 10.	.. Do.	Do.	Do.	Do.	Do.	Do.
464. Do.	Graveyard .. Area 7 gunthas. Value Rs. 100.	.. Do.	Do.	Do.	Do.	Do.	Do.
465. Do.	Masjid .. Area 30 x 15 ft. Value Rs. 3,500.	.. Do.	Do.	Do.	Do.	Do.	Do.



Details of immovable properties  
assessed at more than Rs. 5 or  
valued at more than Re. 1

Village Survey No. Area Assessment

Other properties

Village where situated Site on which situated Boundaries

Details of the properties

Cash Grant or annuities if any received from Govt.

Estimated annual income



(9)	(10)	(11)	(12)	(13)	(14)	(15)	(16)	(17)	(18)	(19)
		A. gs.	Rs. P.						Rs.	
..	..	..	..	..	..	..	..	..	..	East—S. No. of Teli. West—Gairan and way. North—Gairan. South—Gairan.
..	..	..	..	..	1 Tamarind tree. 1 Banyan tree. Valuation Rs. 300.	..	..	..	..	East—S. No. of Man Singh. West—Public way. North—Public way. South—S. No. of Man Singh.
..	..	..	..	..	2 Neem trees. 1 Tamarind tree. 1 Banyan tree. Valuation Rs. 150.	..	..	..	..	East—Public way. West—River. North—River. South—Gaothan.
..	..	..	..	..	..	..	..	..	..	East—Public way. West—House of Pandit. North—House of Sandu Rama. South—Graveyard.
..	..	..	..	..	..	..	..	..	..	East—Nala. West—S. No. of Mastan Shah. North—S. No. of Mastan Shah. South—S. No. of Mastan Shah.
..	..	..	..	..	..	..	..	..	..	Situated in S. No. 25.
..	..	..	..	..	1 Mango tree. 1 Ritha tree. Valuation Rs. 95.	..	..	..	..	East—S. No. 115. West—S. No. 115. North—Dargah Madan Shah Wali. South—S. No. 115.
..	..	..	..	..	..	..	..	..	..	Situated in S. No. 100.
..	..	..	..	..	..	..	..	..	..	Situated in S. No. 105.
..	..	..	..	..	1 Pimpri tree. Valuation Rs. 5.	..	..	..	..	Situated on Gamsan Hill.
..	..	..	..	..	1 Mango tree. 1 Sagwan tree. Valuation Rs. 70.	..	..	..	..	Situated in S. No. 5.
..	..	..	..	..	..	..	Jainamaz ect. Valuation Rs. 40.	..	..	East—Public way. West—Public way. North—House of Mahboob Rasheed. South—Public way.





**FORM A**

(See Rule 4)

**LIST OF (SUNNI) WAKFS IN THE HYDERABAD AREA  
OF THE STATE OF MAHARASHTRA**

**PART "B"**

[ Wakfs having an annual income of more than ten thousand rupees or  
having properties valued at rupees one lakh. ]

*THERE IS NO ENTRY IN PART "B".*

**FORM A**

(See Rule 4)

**LIST OF (SUNNI) WAKFS IN THE HYDERABAD AREA  
OF THE STATE OF MAHARASHTRA**

**PART "C"**

[ Means other than those shown in category "A" and "B". ]

District Aurangabad



Serial No. and village	Name of the Wakfs	Whether the wakf is a Shia or sunni wakfs	Object of the wakfs	Name of the wakf	Date and year of creation of the wakf	Details of wakfs deed	Name of the mutawalli
(1)	(2)	(3)	(4)	(5)	(6)	(7)	(8)
1. Andhaner ..	Ashoor Khana Area 18×12 ft. Value Rs. 1,500.	.. .. Sunni ..	Religious	Ack. Endt.	Not available	Not available	Mushim Ranch Manag- ing.
2. Alapur ..	Chilla Bane Peer Situating in S. No. 6. Area One guntha. Value Rs. 50.	.. .. Do.	Do.	Do.	Do.	Do.	Do.
3. Borser Bk. ..	Masjid .. Area 26×19 ft. Value Rs. 1,500.	.. .. Do.	Do.	Do.	Do.	M. No. 20374 24th Ramzan, 1300 Hijri.	Shri Bashir Hasan.
4. Bharamba ..	Dargah Batu Shah Miyan .. and Ashoor Khana (Masjid). Area 71×53 ft. Value Rs. 600.	.. .. Do.	Do.	Do.	Do.	Not available	Shri Sardar Shah Masoor Shah.
5. Chikalthana	Jame Masjid alongwith two graves. Area 50×42 ft. Value Rs. 10,200.	.. .. Do.	Do.	Do.	Do.	Do.	Shri Abdul Razzaq Maddu, Mulla.
6. Chincholi Naquib.	1. Dargah Madar Shah Wali, alongwith, 2. Masjid, 3. Sama Khana, 4. Dargah Bazu Shah Wali, 5. Dargah Halang Shah Wali, 6. Dargah Shah Ali Shah wali and 7. Graveyard. Area 144×106 ft. Value Rs. 6,700.	.. .. Do.	Do.	Do.	Do.	M. No. 1772 1297, Fasli. As per register Mash Mashrutli.	Roshan Ali Shah, son of Manu Shah.
7. Chincholi Limbaji.	Masjid .. Area 51×19 ft. Value Rs. 400.	.. .. Do.	Do.	Do.	Do.	M. No. 25848 10th Zilqada, 1301 Hijri.	Sk. Amir Sk. Qasim.
8. Dabadi ..	Dargah Madar Shah Wali, Masjid and Graveyard. Area 100×x60 ft. Value Rs. 500.	.. .. Do.	Do.	Do.	Do.	Not available	Shri Kanker Shah, son of Dada Shah.
9. Deogaon.. Rangari	Masjid Shah and Graveyard Situating in S. No. 288/1. Area 300×300 ft. Value Rs. 2,000.	.. .. Do.	Do.	Do.	Do.	M. No. 1558 Farwardi, 1301, Fasli.	Shri Sk. Madar Sk. Bannu, Mulla, resi- dent of Deogaon Rangari.
10. Ghusur ..	Dargah Chand Shah Wali .. Area 30×30 ft. Value Rs. 1,000.	.. .. Do.	Do.	Do.	Do.	M. No. 29804 12 Shaban, 1302 Hijri.	Shri Gulab Khan, son of Wazir Khan.
11. Ghat Sendra	Masjid .. Area 47×21 ft. Value Rs. 7,000.	.. .. Do.	Do.	Do.	Do.	Not available	Shri Sk. Lal, son of Sk. Chand.
12. Ganeshpur ..	Dargah Chaman Shah Wali and Graveyard. Area 190×50 ft. Value Rs. 1,700.	.. .. Do.	Do.	Do.	Do.	Do.	Shri Amir Shah and others.
13. Hiwarkheda (Kannad).	Dargah Shah Suleman Saheb Area 31×29 ft. Value Rs. 200.	.. .. Do.	Do.	Do.	Do.	M. No. 29086 29th Jamadi- us-sani. 1302, Hijri.	Shri Sk. Imam, son of Sk. Budhan and others.




"C"



Details of immovable properties assessed at more than Rs. 5 or valued at more than Re. 1				Other properties			Details of the properties	Cash grant or annuities if any received from Govt.	Estimated annual income	Remarks
Village	Survey No.	Area	Assessment	Village where situated	Site on which situated	Boundaries				
(9)	(10)	(11)	(12)	(13)	(14)	(15)	(16)	(17)	(18)	(19)
		A, gs.	Rs. ps.						Rs.	
..	..	..	..	Andhaner	Two Rooms .. Value Rs. 2,000 Area 12x8 ft. and 12x12 ft. respectively. G. P. Nos. 217 and 218.	Adjacent to Ashoor Khana.	..	..	54	East—House of Syed Sardar Syed Qader. West—Public way. North—Room of Ashoor Khana and House of Sk. Kareem, son of Sk. Shah Mohd. South—Room of Ashoor Khana and House of Sk. Chand, son of Sk. Dagdu.
Alapur	6	3 16	5 52 (As per W. F. VII. XII). Value Rs. 750.	..	..	..	..	..	14	East—S. No. 6. West—S. No. 7. North—S. No. 5. South—S. No. 7.
Borser	42/1	5 33	8 86 (As per J. B. File). Value Rs. 2,500.	..	1 Neem tree. Value Rs. 20.	..	..	..	40	East—Gaathan and River Shivna. West—Lane and H. of Lakhu Ladku. North—Open fallow land. South—Open fallow land.
Bharamba	10 16	15 10 15 09	7 28 4 72 (As per J. B. File). Value Rs. 6,000.-	Bharamba	3 Mango trees 8 Bhilawa trees 1 Neem tree. Value Rs. 350.	..	..	..	700	East—Public way. West—Houses of Wazir Shah. North—House of Sikander Shah and Chand Shah. South—Houses of Sikander Shah and Kashinath, Sutar.
Chikal-thana.	191 194 216 217	18 30 16 6 10 19 14 23	17 32 28 0 5 32 18 69 (As per J. B. File) Value Rs. 12,000.	Chikal-thana.	One room .. (delapidated). Value Rs. 1,400 One Well V. Rs. 1,200. 10 Mango trees. Value Rs. 1,000. One Hall .. Value Rs. 350. One Well. Value Rs. 1,100. 2 Neem trees. 2 trees. Value Rs. 100.	..	Janinamaz Musala etc. V. Rs. 150.	..	1,000	East—Public way. West—Kondwada and House of Ananda Loharu, Bhil. North—House of Bansi Sadu Sonar. South—Chawadi.
Choli Naqib	1 73	0 24 10 34	3 0 14 56 (As per J. B. No. 9) Value Rs. 11,000.	..	..	Towards north of Dargah.	Gilaf etc. Value Rs. 350	..	1,800	East—Cart way to village Babra and S. No. 1. West—House of Tora Shah and S. No. 1. North—S. No. 1. South—Cart way to Babra village.
Chincholi Limbaji.	90	17 8	22 88 (As per J. B. No. 9) Value Rs. 10,000.	..	3 Mango trees 1 Tamarind tree 1 Pelas tree. Value Rs. 200. 1 Well .. Value Rs. 2000.	..	..	..	1,600	East—Public way. West—House of Muneer Khan. North—Public way. South—House of Amir Qasim, Situated in S. No. 6.
Dabadi	6	7 34	15 86 (As per J. B. No. 9) Value Rs. 3,000.	..	..	..	..	..	700	..
Deogaon Rangari.	278	14 27	13 72 (As per J. B. No. 9) Value Rs. 10,000.	..	..	..	..	..	900	East—Cart way to Lamangaon. West—Cart way to Lamangaon. North—Gairan land. South—Road to Borgaon.
Ghusur	36	11 4	11 0 (As per J. B. No. 9) Value Rs. 5,000.	..	..	..	..	..	500	East—Kotha and S. No. of Bandu Patel. West—S. No. of Bandu Patel and House of Asreji. North—Public way. South—S. No. of Bandu Patel
Ghat .. Sendra.	80	12 3	16 0 (As per J. B. No. 9) Value Rs. 7,000.	Ghat .. Sendra.	One Room .. Value Rs. 700. Open space .. Value Rs. .. 3 Mango trees. Value Rs. 75. 2 Mango trees Value Rs. 100.	Towards North of Masjid. Before Masjid etc.	Jainamaz, Wall Clock, etc. Value Rs. 212.	..	1,100	East—Public way. West—Public way. North—House of Murad and Sher Mohd. South—Public way.
Ganeshpur	37	3 17	15 44 (As per J. B. No. 9) Value Rs. 2,000.	..	..	..	..	..	300	Situated in S. No. 37.
Hiwar-kheda.	3 40	7 26 16 25	5 58 21 14 (As per J. B. No. 9) Value Rs. 2,500.	..	..	..	..	..	900	East—Graveyard. West—Gaathan and way. North—Graveyard. South—Masjid.



District Aurangabad



Serial No. and village	Name of the Wakfs	Whether the wakf is a Shia or Sunni wakfs	Object of the wakfs	Name of the wakf	Date and year of creation of the wakf	Details of wakfs deed or deeds	Name of the mutawaffi
(1)	(2)	(3)	(4)	(5)	(6)	(7)	(8)
14. Hatnoor	.. Dargah Zinda Shah Madar.. Area 80×60 ft. Value Rs. 50.	Sunni	Religious	Ack. Endt.	Not available	Not available	Muslim Panch Manag- ing.
15. Do.	.. Jama Masjid Area 51×43 ft. Value Rs. 6,000.	.. Do.	Do.	Do.	.. Do.	.. Do.	Do.
16. Hasta	.. Masjid and Graveyard Area 76×71 ft. Value Rs. 3,700.	.. Do.	Do.	Do.	.. Do.	.. M. No. 30298 25th Jamadi-ul- Awal, 1302 Hijri.	Shri Syed Sandu Syed Mir.
17. Hasankheda	Masjid and Gilla Sandal Patel Area 43×28 ft. Value Rs. 1,200.	Do.	Do.	Do.	.. Do.	.. M. No. 14384 1292 Fasli. As per Register Mash Mash- rooti.	Shri Kadu Shah Malang Shah.
18. Itkheda	.. Masjid alongwith Masar Shah Dawal and Chilla Sadat. Area 77×55 ft. Value Rs. 840.	Do.	Do.	Do.	.. Do.	.. Not available	Smt. Habib Bi, wife of Maidu Shah.
19. Jawli Kd.	.. Masjid Area 54×24 ft. Value Rs. 1,200.	.. Do.	Do.	Do.	.. Do.	.. M. No. 38651 1303, Fasli. As per Register Mash Mash- rooti.	Shri Hasan Malang Shah and others.
20. Jaw Kheda	.. Chilla Zinda Shah Madar, alongwith Masjid, 3 graves and Graveyard. Area 120×90 ft. Value Rs. 1,600.	Do.	Do.	Do.	.. Do.	.. M. No. 21283 22nd Zilhaj, 1300, Hijri.	Shri Syed Chand Syed Qasim, Bhai.
21. Kannad	.. Dargah Siddique Shah Pahl- wan, Naqak Khan, Grave- yard, Masjid and Mazar. Situating in S. No. 48. Area 3 acres, 5 gunthas. Total Valuation Rs. 39,000.	Do.	Do.	Do.	.. Do.	.. M. No. 17278 29th Zilhaj, 1299, Hijri.	Muslim Panch Manag- ing. Inamdar, Shri Yasin Shah (Expired).

Details of immovable properties  
assessed at more than Rs. 5 or  
valued at more than Re. 1

### Details of the properties

Cash  
Grant  
or  
annuities  
if any  
received  
from  
Govt.

Estimated  
annual  
income

Village	Survey No.	Area	Assessment	Village where situated	Site on which situated	Boundaries	properties	amounts if any received from Govt.	annual income	Remarks
(9)	(10)	(11)	(12)	(13)	(14)	(15)	(16)	(17)	(18)	(19)
		A. gs.	Rs.	ps.					Rs.	
..	..	..	..	Hatnoor	Open plot Value Rs. 1,000. Area 14 gunthas. 2 Neem trees Value Rs. 100.	..	..	..	84	East—Open fallow land. West—Houses of Koli. North—Way to Dargah and Houses. South—Gosai Math and Hanuman Temple.
Hatnoor	..	..	..	Do.	Open plot Value Rs. 200. Area 33 × 26 ft. Open shop with open space No. 66. Area 33 × 24 ft. Value Rs. 1,000. 1 Neem tree. Value Rs. 50.	..	Jainamaz, Gilaf etc. Value Rs. 70.	..	48	East—Public way. West—Lane and Houses of Sandu, Moosa and others. North—Way and open land. South—Public way.
Hasta	45 46	20 8 23 13	12 0 14 56	..	..	..	..	..	900	East—House of Babu Anand Appa. West—Open fallow land. North—Open land of Manohar Govindram. South—House of Laxman Bhatji.
Hasan Kheda.	35	7 19 (As per J. B. No. 9)	5 57 Value Rs. 1,400.	..	1 Neem tree Value Rs. 100.	..	..	..	200	East—Public way. West—Open land and School. North—Gram Panchayat Office. South—Public way.
Itkheda	56	3 3 (As per J. B. No. 9)	5 0 Value Rs. 1,200.	..	1 Well Value Rs. 1,000 2 Neem trees. 1 Ritha tree. 2 Tamarind tree 1 Bhoker tree Value Rs. 150.	..	..	..	50	East—S. No. 4 of Thoma Ram Rao. West—Public way. North—Public way. South—S. No. 5 of Shankar Sayaji.
Jawli Kh.	15	10 35 (As per J. B. No. 9)	14 56 Value Rs. 3,000.	..	..	..	..	..	200	East—Well and Open land. West—Way and House of Rahman. North—Public way. South—Way and House of Abdul.
Jaw Kheda	72	6 9 (As per J. B. No. 9)	5 56 Value Rs. 1,600.	..	13 Mango trees Value Rs. 200. 2 Banyan trees. 1 Neem tree. 1 Mohi tree. 1 Pangra tree. Value Rs. 100.	..	..	..	200	East—House of Sandu and Hari. West—River Anjana. North—Open land and River Anjana. South—House of Syed Lal and others.
Kannad	48	03 05	3 42	Kannad	Open space. 42 × 18 ft. Open space. 48 × 42 ft. Open space. 840 × 15 ft. Value Rs. 10,000. Kaccha Structure on Plots. Pakka Structure. Value Rs. 2,000.	East of Masjid. North West of Masjid. West side of Masjid.	Gilag, Jainamaz etc. Value Rs. 960.	..	2,856	East—Inami land of Dargah. West—Road. North—Boarding. South—Road.
Ambeagaon	39	34 08 (As per J. B. No. 9)	14 24 Value Rs. 12,000.	..	Open space (Kaccha structure, 6 Pakka structure, 4.) Value Rs. 7,000. Open plots. 257 × 22 ft. Value Rs. 5,000. 1 House. 60 × 33 ft. Value Rs. 250. 6 Neem trees. 3 Tamarind trees. 1 Mango tree. 50 Sitaphal trees. Value Rs. 700.	On Southern side of Masjid.          Situating at Lashkar.				



District Aurangabad

PART



Serial No. and village	Name of the Wakfs	Whether the wakf is a Shia or Sunni wakfs	Object of the wakfs	Name of the wakf	Date and year of creation of the wakf	Details of wakfs deed or deeds	Name of the mutawalli
(1)	(2)	(3)	(4)	(5)	(6)	(7)	(8)
22. Kannad ..	Kali Masjid and Graveyard Area 170 × 140 ft. Value Rs. 12,000.	Sunni	Religious	Ack. End.	Not available	Not available	Muslim Panch Mana- ging.
23. Do. ..	Jame Masjid .. Area 75 × 45 ft. Value Rs. 25,000.	Do.	Do.	Do.	Do.	Do.	Do.
24. Do. ..	Masjid Chowk .. Area 51 × 32 ft. Value Rs. 7,000.	Do.	Do.	Do.	Do.	Do.	Do. ..
25. Do. ..	Masjid, Lashkar .. Area 84 × 40 ft. Value Rs. 3,000.	Do.	Do.	Do.	Do.	M. No. 844 1312, Fasli.	Shri Fateh Mohd., son of Jan Mohd.
26. Khat Kheda	Dargah Lal Shah Wali Area 15 × 15 ft. Value Rs. 175.	Do.	Do.	Do.	Do.	M. No. 29477 of Shaban, 1302, Hijri.	Shri Fateh Shah Gulab Shah.
27. Karanjkheda Jagir.	Masjid and Graveyard Area 100 × 86 ft. Value Rs. 26, 200	Do.	Do.	Do.	Do.	Not available	Shri Syed Yasim, Mulla and Syed Gulab, Mulla.
28. Kunj Kheda	Masjid Badi .. Area 51 × 37 ft. Value Rs. 6,000.	Do.	Do.	Do.	Do.	Do.	Muslim Panch Mana- ging.
29. Malegaon Thokal.	Masjid and 2 Mazars Area 55 × 42 ft. Value Rs. 155.	Do.	Do.	Do.	Do.	M. No. 1380 dt. 3rd Rah- man, 1300, Fasli.	Shri Lal Shah Noor Shah.
30. Nagapur ..	Idgah and Graveyard Area 140 × 100 ft. Value Rs. 4,700.	Do.	Do.	Do.	Do.	Not available.	Qazi Muncerudin Saheb and others.
31. Do. ..	Dargah Aftab Malik Saheb (Delapidated) and Grave- yard. Area 150 × 150 ft. Value Rs. 2,700.	Do.	Do.	Do.	Do.	M. No. 29513 dt. 15th Shaban, 1302, Hijri.	Shri Mahboob Ali Syed Amin uddin Shuttari.
32. Pimperkheda	Dargah Shaji Miyan, with Chilla Qalander Miyan and one Grave. Area 100 × 50 ft. Value Rs. 800.	Do.	Do.	Do.	Do.	Not available	Shri Imam Shah Hyder Shah.



"C" contd.

Details of immovable properties assessed at more than Rs. 5 or valued at more than Re. 1				Other properties			Details of the properties	Cash grant or annuities if any received from Govt.	Estimated annual income	Remarks
Village	Survey No.	Area	Assessment	Village where situated	Site on which situated	Boundaries				
(9)	(10)	(11)	(12)	(13)	(14)	(15)	(16)	(17)	(18)	(19)
		A. gs.	Rs. ps.						Rs.	
..	..	..	..	Kannad	2 Shops, V. Rs. 8,000. 7 Plots on which Kaccha structure has been built, V. Rs. 3,000.	Towards East. Towards Northern side.	Wall clock, Jainamaz, 5.  Mats, 5. etc. V. Rs. 805.	..	768	East—Way. West—Way. North—Way. South—Way.
..	..	..	..	Kannad	1 Room for shop V. Rs. 2,000. 4 Open plots V. Rs. 1,000. 1 Neem tree V. Rs. 50. 3 Houses V. Rs. 3,000. 1 Open plot, V. Rs. 1,000. 1 Open plot, 52×12 ft. V. Rs. 1,200. 3 Neem trees, V. Rs. 150. 1 Well. V. Rs. 700.	Towards South. Towards West.	Wall Clock, Jainamaz, etc. V. Rs. 1,455.	..	262	East—Road. West—Public way and Houses. North—Road and Houses. South—Houses of Mali Mahella.
..	..	..	..	Do.	1 Room for Shop Area 18×11 ft. Value Rs. 2,000. 1 Neem tree. V. Rs. 100.	..	Wall Clock, Jainamaz, etc. V. Rs. 550	..	120	East—Public way. West—Lane. North—Shop of Hukamchand Hiralal Marwadi. South—Shop of Najamuddin Sahab.
Khat Kheda.	20 (As per J. B. No. 9)	16 29	8 86 Value Rs. 3,200.	Do.	1 Neem tree, V. Rs. 75.	..	Wall Clock, Jainamaz, etc. V. Rs. 384.	..	850	East—Fallow land. West—Lane. North—House of Mahemood. South—Lane and Ashoor Khana.
Do.	3	33 34	14 58 Value Rs. 7,000.	Khat Kheda.	15 Mango trees, V. Rs. 275.	In S. No. 3.	..	..	1,100	East—Public way. West—Graveyard. North—Cart way to Karanjkheda. South—Masjid.
Karanj-kheda Jagir.	31 32 (As per J. B. No. 9)	21 32	39 44 40 28 Value Rs. 30,000.	Karanj-kheda Jagir.	2 Rooms, V. Rs. 3,000. 1 Well V. Rs. 1,500. 30 Mango trees, V. Rs. 500.	Situated in the premises of Masjid. In Inami Lands.	Wall Clock, Jainamaz, etc. V. Rs. 250.	..	2,075	East—House of Syed Amir. West—Public way. North—Houses of Mohiuddin and others. South—House of Osman Sahab.
Kunj Kheda.	3 (As per J. B. No. 9)	22 05	7 28 Value Rs. 4,000.	..	1 Neem tree, V. Rs. 20. Open space. Area 40×32 ft. Value Rs. 200.	..	Jainamaz V. Rs. 40.	..	45	East—Way and Nala. West—House of Mundhe Shah. North—River (Nala). South—Open plot of Masjid.
Malegaon Thokal.	113 12 (As per J. B. No. 9)	23 20	12 86 9 56 3 64 Value Rs. 2,000.	..	..	..	..	..	800	East—Houses of Rajwada. West—Kotha of Sandu Kamlaji. North—Kotha of Namdeo Bandu. South—Gaathan.
Karanj-Kheda Jagir.	172 177 (As per J. B. No. 9)	29 15	49 72 11 22 22 28 Value Rs. 21,000.	..	1 Neem tree, V. Rs. 50.	..	..	..	2,500	Situated in S. No. 3 of Sham-sheer Khan, son of Sarda Khan, resident of Nagapur.
Nagapur	48 (As per J. B. No. 9)	22 14	26 58 Value Rs. 10,000.	..	50 Sitaphal trees, V. Rs. 100. 1 Tamarind tree, V. Rs. 200.	..	..	..	2,500	Situated in S. No. 48.
Pimper-kheda.	45 (As per J. B. No. 9)	7 05	6 44 Value Rs. 1,500.	..	1 Banyan tree. V. Rs. 200.	..	..	..	75	East—Public way. West—S. No. of Dagdu Deorao. North—S. No. of Dagdu Deorao. South—Nala.



District Aurangabad



Serial No. and village	Name of the Wakfs	Whether the wakf is a Shia or Sunni wakfs	Object of the wakfs	Name of the wakf	Date and year of creation of the wakf	Details of wakfs deed or Name of the meta-wali	Name of the meta-wali
(1)	(2)	(3)	(4)	(5)	(6)	(7)	(8)
33. Pishor	Jame Masjid, Chilla Miskin Shah Wali, Musafir Khana, Ashoor Khana and Graveyard. Area 80 × 65 ft. Value Rs. 15,000.	Sunni	Religious	Ack. Endr.	Not available	M. No. 2220 5th Jamadi-us-sani, 1363, Hijri.	Shri Mohd. Ahmed son of Mohd. Sardar.
34. Palsi Bk.	Dargah Syed Sadat .. Area 60 × 30 ft. Value Rs. 600.	Do.	Do.	Do.	Do.	Not available	Sk. Yasim Sk. Baban.
35. Raigaon	Dargah Gaiban Shah Wali .. Area 40 × 30 ft. Value Rs. 50.	Do.	Do.	Do.	Do.	M. No. 30289 25th Jamadi-ul-awal, 1303, Hijri.	Chotu Shah Nahannu Shah, Fakir.
36. Rohela Kd.	Chilla Syed Shah Wali .. Area 17 × 12 ft. Value Rs. 400.	Do.	Do.	Do.	Do.	M. No. 14408 Hijri.	Malang Shah Bhikan Shah Fakir.
37. Sasegaon	Masjid (Open space) Area 23 × 13 ft. Value Rs. 200.	Do.	Do.	Do.	Do.	Not available	Lal Shah Taru Shah.
38. Sahangaon	Chilla Gaiban Shah Wali .. Area 10 × 10 ft. Value Rs. 200.	Do.	Do.	Do.	Do.	Do.	Nannuh Shah Budhan Shah.
39. Shafipur	Chilla Chaheltan Shah Wali Masjid, graves and Ashoor Khana. Area 70 × 45 ft. Value Rs. 10,500.	Do.	Do.	Do.	Do.	M. No. 1123, 29th Ramzan, 1300, Hijri.	Kalu Shah Madan Shah.
40. Takli Bk.	Dargah Sahu Shah Wali and Graveyard and Masjid (delapidated). Area 115 × 83 ft. Value Rs. 9,700.	Do.	Do.	Do.	Do.	M. No. 14291, dt. 13th Rajab, 1299 Hijri.	Miyan Shah Noor Shah.
41. Takli Antoor	Dargah Madar Shah Wali .. Area 32 × 20 ft. Value Rs. 250.	Do.	Do.	Do.	Do.	M. No. 30422, 8th Jamadi-us-sani, 1303 Hijri.	Taj Mohd. son of Mohd. Qasim.
42. Wasdi	Dargah Madan Shah Wali and Graveyard. Area 88 × 78 ft. Value Rs. 700.	Do.	Do.	Do.	Do.	M. No. 10756, 26th Rabi-ul-awal, 1299, Hijri.	Hussain Shah Sandu Shah.
43. Wakod	Dargah Gaiban Shah Wali and Graveyard and Masjid. Area 164 × 55 ft. Value Rs. 350.	Do.	Do.	Do.	Do.	M. No. 24921, 13th Ramzan, 1301, Hijri.	Taj Mohd. Inamdar.



Details of immovable properties assessed at more than Rs. 5 or valued at more than Re. 1				Other properties			Details of the properties	Cash grant or annuities if any received from Govt.	Estimated annual income	Remarks
Village	Survey No.	Area	Assessment	Village where situated	Site on which situated	Boundaries				
(9)	(10)	(11)	(12)	(13)	(14)	(15)	(16)	(17)	(18)	(19)
		A. gs.	Rs. Ps.						Rs.	
Pishor	147	24 34	51 44	..	5 Neem trees.	..	Wall Clock, ..	..	2,500	East—Public way.
	148	27 03	49 73	..	2 Pangra trees.	..	Jainamaz, etc.	..		West—House of Ananda and
		(As per J. B. No. 9).		..	3 Salai trees,	..	V. Rs. 310.	..		Way.
		Value Rs. 25,000.		..	V. Rs. 50.	..		..		North—House of Jan Mohd.
				..		..		..		Qasab.
Palsi Bk.	90	12 20	14 59	..	2 Banyan trees.	..	..	..	300	South—Public way.
		(As per J. B. No. 9).		..	V. Rs. 100.	..	..	..		Situated on Hill, South side of
		Value Rs. 4,000.		..		..	..	..		the Village.
Raigaon	37	13 27	10 28	..	33 Mango trees,	..	..	..	400	Situated in Gaotthan land.
		(As per J. B. No. 9).		..	V. Rs. 400.	..	..	..		East—Graveyard.
		Value Rs. 3,500.		..		..	..	..		West—Way to village Barkatpur.
				..		..	..	..		North—Way.
				..		..	..	..		South—Way to villages Deval-
Rohila	61	3 19	5 50	..	..	..	..	..	300	gaon and Wakad.
kd.		(As per J. B. No. 9).		..	..	..	..	..		East—Chawdi.
		Value Rs. 1,500.		..	..	..	..	..		West—House of Ishram Sakha-
				..	..	..	..	..		ram.
				..	..	..	..	..		North—Open plot of Namdeo.
Sasegaon	104	4 37	6 16	..	1 Mango tree,	..	..	..	300	South—Public way.
		Value Rs. 4,000.		..	V. Rs. 25.	..	..	..		East—Open land and house of
				..		..	..	..		Sripat Vithoba.
				..		..	..	..		West—Badga of Trimbak Bhag-
				..		..	..	..		wat.
				..		..	..	..		North—House of Nawab son of
				..		..	..	..		Babu Shah.
				..		..	..	..		South—Public way and Gaotthan
				..		..	..	..		land.
Sahangaon	37	6 14	8 56	..	2 Mango trees,	..	..	..	400	Situated in S. No. 1.
		(As per J. B. No. 9).		..	V. Rs. 50.	..	..	..		
		Value Rs. 3,500.		..		..	..	..		
Khadki	16	9 08	12 86	..	8 Mango trees,	..	..	..	400	East—House of Ramchander,
		Value Rs. 2,000.		..	V. Rs. 150.	..	..	..		Saonar.
				..		..	..	..		West—Public way.
Shafi-	14	1 06	0 86	..		..	..	..		North—Houses of Bismilla and
pur.		(As per J. B. No. 9).		..		..	..	..		Others.
		Value Rs. 600.		..		..	..	..		South—Public way.
Takli	40	5 36	4 72	..	1 Well,	..	..	..	1,200	East—S. No. 40.
Bk.	62	10 17	9 43	..	V. Rs. 1,500.	..	..	..		West—Temple Maroti.
		(As per J. B. No. 9)		..	1 Neem tree,	..	..	..		North—Way to Borgaon.
		Value Rs. 9,000.		..	V. Rs. 200.	..	..	..		South—S. No. 40.
				..		..	..	..		
Takli	17	9 14	9 00	..	1 Banyan tree,	..	..	..	800	East—Way.
Antoor.		(As per J. B. No. 9).		..	V. Rs. 25.	..	..	..		West—Way and H. of Ram-
		Value Rs. 4,000.		..		..	..	..		chander Lala.
				..		..	..	..		North—Way and H. of Ram-
				..		..	..	..		chander Lala.
				..		..	..	..		South—House of Nathu Pathan.
Wasdi	92	7 39	6 00	..	2 Khirni trees.	..	..	..	350	Situated in S. No. 115.
		(As per J. B. No. 9).		..	1 Seventi tree.	..	..	..		
		Value Rs. 3,000.		..	1 Beri tree.	..	..	..		
				..	1 Neem tree.	..	..	..		
				..	V. Rs. 100.	..	..	..		
Wakod	107	22 02	30 86	..	Mango trees 9,	..	..	..	2,000.	East—House of Sandu Rama
		(As per V. F. VII. XII).		..	Value Rs. 400.	..	..	..		and School.
		Value Rs. 11,000.		..		..	..	..		West—House of Bhivsan Ganu
				..		..	..	..		Police Patel.
				..		..	..	..		North—House of Rakhmaji Vi-
				..		..	..	..		thoba.
				..		..	..	..		South—Cart way to Jamdi Ghat.





Abstract, District Aurangabad, taluka Kannad, in respect of Sunni Wakf Institutions

	No. of Wakf Institutions	Valuation of the Main Wakf	Valuation of immovable property			Movable	Annual Income			Remarks	
			Agrl. land	Other than Agrl. land	Total		Cash Grant	Other	Total		
	(1)	(2)	(3)	(4)	(5)	(6)	(7)	(8)	(9)	(10)	
		Rs.	Rs.	Rs.	Rs.	Rs.	Rs.	Rs.	Rs.		
Part "A"	.. ..	465	3,52,857	26,800	44,987	71,787	2,569	..	3,370	3,370	..
Part "B"	.. ..	..	..	..	..	..	..	..	..	..	..
Part "C"	.. ..	43	2,12,620	2,46,750	70,765	3,17,515	5,536	..	34,191	34,191	..
Total	.. ..	508	5,65,477	2,73,550	1,15,752	3,89,302	8,105	..	37,561	37,561	..