

BY SECRETARY, MARATHWADA WAKF BOARD

No. WKF-MIS-4106-73.—Whereas the Government of Maharashtra under sub-section 5 (1) of section 4 of Wakf Act, 1954, has forwarded a list of Wakf properties to the Marathwada Wakf Board for publication after scrutiny;

The Marathwada Wakf Board after the scrutiny is publishing the list of Wakf under sub-section 5 (2) of section 4 of the said Act. If a dispute arises as to whether or not the property specified in the list is Wakf property or it pertains to Sunni or Shia Wakf, the Board, Mutawalli, or the person interested may institute a suit in a Civil Court as laid down in section 6 (1) within a period of one year from the date of publication of list of Wakf under sub-section (2) of section 5.



SYED YASEEN,

Secretary,

Aurangabad:
The 22nd May 1973.

Marathwada Wakf Board, Aurangabad.

FORM A

(See Rule 4)

LIST OF (SUNNI) WAKFS IN THE HYDERABAD AREA
OF THE STATE OF MAHARASHTRA

PART A

[A Means Wakfs having no property or having property details of which would not be required to be given, i.e., Agricultural Lands assessed at less than Rs. 5 p. a. or other Immovable Properties valued at Re. 1 or less.]



PART A

District Aurangabad

| Serial No. and village | Name of the Wakf | Whether the wakf is a Shia or Sunni wakf | Object of the wakfs | Name of the wakf | Date and year of creation of the wakf | Details wakfs deed deeds | Name of the mutawalli |
|------------------------|--|--|---------------------|------------------|---------------------------------------|--|---------------------------------------|
| (1) | (2) | (3) | (4) | (5) | (6) | (7) | (8) |
| 1. Akoli Wadgaon | Dargah Peer .. Area 10×8 ft. Value Rs. 25. | Sunni | Religious | Ack. Endt. | Not available | Not available | Muslim panch manag- ing. |
| 2. Do. .. | Dargah Gaiban Shah Wali .. Area 20×18 ft. Value Rs. 200. | Do. | Do. | Do. | Do. | Do. | Do. .. |
| 3. Do. .. | Graveyard .. Area 10 gunthas. Value Rs. 100. | Do. | Do. | Do. | Do. | Do. | Do. .. |
| 4. Do. .. | Masjid .. Area 60×40 ft. Value Rs. 4,000. | Do. | Do. | Do. | Do. | Do. | Do. .. |
| 5. Agar Wadgaon | Graveyard .. Area 2 acres. Value Rs. 500. | Do. | Do. | Do. | Do. | Do. | Do. .. |
| 6. Do. .. | Masjid (Dilapidated) Area 20×20 ft. Value Rs. 200. | Do. | Do. | Do. | Do. | Do. | Do. .. |
| 7. Agar Kanadgaon | Ashoor Khana .. Area .. Value Rs. 500. | Do. | Do. | Do. | Do. | Do. | Shri Dadu Bhai son of Dagdu. |
| 8. Do. .. | Dargah Malang Baba .. Area 8×5 ft. Value Rs. 20. | Do. | Do. | Do. | Do. | Do. | Muslim panch manag- ing. |
| 9. Do. .. | Dargah Peer Syed Sadat .. Area 8×8 ft. Value Rs. 20. | Do. | Do. | Do. | Do. | Do. | Do. .. |
| 10. Do. .. | Graveyard .. Area 2 gunthas. Value Rs. 60. | Do. | Do. | Do. | Do. | Do. | Do. .. |
| 11. Do. .. | Graveyard .. Area 4 gunthas. Value Rs. 50. | Do. | Do. | Do. | Do. | Do. | Do. .. |
| 12. Amalner | Dargah Peer Syed Baba .. Area 20×15 ft. Value Rs. 250. | Do. | Do. | Do. | Do. | Do. | Shri Mohd. Khan son of Imam Khan. |
| 13. Do. .. | Dargah Dawal Malik .. Area 20×15 ft. Value Rs. 1,000. | Do. | Do. | Do. | Do. | M. No. 1095. 24th Amardad 1297. Fasli. | Shri Malang Shah son of Juma Shah. |
| 14. Do. .. | Graveyard .. Area 1 acre. Value Rs. 200. | Do. | Do. | Do. | Do. | Not available | Muslim panch manag- ing. |
| 15. Do. .. | Masjid .. Area 40×30 ft. Value Rs. 300. | Do. | Do. | Do. | Do. | Do. | Do. .. |
| 16. Agathan | Dargah Aga Khan .. Area 20×15 ft. Value Rs. 50. | Do. | Do. | Do. | Do. | Do. | Sandu & Miyan Bhai. |
| 17. Do. .. | Graveyard .. Area 2 gunthas. Value Rs. 100. | Do. | Do. | Do. | Do. | Do. | Muslim panch manag- ing. |



| Details of immovable properties assessed at more than Rs. 5 or valued at more than Re. 1 | | | | Other properties | | | Details of the properties | Cash Grant or annuities if any received from Govt. | Estimated annual income | (19) |
|--|------------|----------------|----------------|------------------------|--|------------------------------|---------------------------|--|-------------------------|--|
| Village | Survey No. | Area | assessment | Village where situated | Site on which situated | Boundaries | | | | |
| (9) | (10) | (11) A. gs. | (12) Rs. p. | (13) | (14) | (15) | (16) | (17) | (18) Rs. | |
| .. | .. | .. | .. | .. | .. | .. | .. | .. | .. | Situated in 'Maharwada', near the house of Ananda Devkar. |
| .. | .. | .. | .. | .. | .. | .. | .. | .. | .. | Situated in the land of Balan's Bhai, west of the village. |
| .. | .. | .. | .. | .. | .. | .. | .. | .. | .. | Situated on the west of the village. |
| .. | .. | .. | .. | .. | Open unbuilt plot. Area 30 x 25 ft. Value Rs. 200. | Situated in front of Masjid. | .. | .. | .. | East—Govt. open place. West—Public way. North—House of Kanker Shah. South—Open place. |
| .. | .. | .. | .. | .. | .. | .. | .. | .. | .. | Situated on the south side of the village. |
| .. | .. | .. | .. | .. | .. | .. | .. | .. | .. | East—Public way. West—Graveyard. North—Public way. South—S. No. 149. |
| .. | .. | .. | .. | .. | .. | .. | .. | .. | .. | Situated by the side of Masjid. |
| .. | .. | .. | .. | .. | .. | .. | .. | .. | .. | Situated in the area of Masjid. |
| .. | .. | .. | .. | .. | .. | .. | .. | .. | .. | Situated by the side of house of Shri Kadu son of Mahadeo Donde. |
| .. | .. | .. | .. | .. | .. | .. | .. | .. | .. | Situated in the land of Shri Santram Dhangar. |
| .. | .. | .. | .. | .. | .. | .. | .. | .. | .. | Situated on north of the village. |
| .. | .. | .. | .. | .. | .. | .. | .. | .. | .. | Situated in the land of Shri Mohammed Khan, S. No. 89. |
| .. | 143 | 1 36 | 1 23 | .. | .. | .. | .. | .. | 60 | Situated in S. No. 144 of Malang Shah. |
| .. | .. | .. | .. | .. | .. | .. | .. | .. | .. | Situated in S. No. 4, north of the village. |
| .. | .. | .. | .. | .. | .. | .. | .. | .. | .. | Situated in S. No. 4, north of the village. |
| .. | .. | .. | .. | .. | .. | .. | .. | .. | .. | Situated on north of the village. |
| .. | .. | .. | .. | .. | .. | .. | .. | .. | .. | Situated in the Agricultural land of Sandu son of Dagdu. |

District Aurangabad




| Serial No. and village | Name of the Wakf | Whether the wakf is a Shia or Sunni wakf | Object of the wakfs | Name of the wakf | Date and year of creation of the wakf | Details of wakfs held or ended | Name of the mutawalli |
|------------------------|---|--|---------------------|------------------|---------------------------------------|--------------------------------|-------------------------------|
| (1) | (2) | (3) | (4) | (5) | (6) | (7) | (8) |
| 18. Assegaon | Dargah Dawal Malik Area 40×30 ft. Value Rs. 500. | .. Sunni | Religious | Ack. Endt. | Not available | Not available | .. |
| 19. Do. | Dargah Chiman Peer Area 15×12 ft. Value Rs. 200. | .. Do. | Do. | Do. | Do. | Do. | Do. |
| 20. Appegaon | Dargah Peer Chand Shah Wali Area 12×10 ft. Value Rs. 300. | .. Do. | Do. | Do. | Do. | Do. | Papa Shah son of Gotu Shah. |
| 21. Do. | Dargah Chand Shah Wali Area 18×15 ft. Value Rs. 40. | .. Do. | Do. | Do. | Do. | Do. | Do. |
| 22. Do. | Graveyard Area 10 gunthas. Value Rs. 150. | .. Do. | Do. | Do. | Do. | Do. | Muslim panch manag-ing. |
| 23. Do. | Graveyard Area 1/2 guntha. Value Rs. 50. | .. Do. | Do. | Do. | Do. | Do. | Do. |
| 24. Ambelohal | Ashoor Khana, situated in Takiya. Area 35×15 ft. Value Rs. 500. | .. Do. | Do. | Do. | Do. | Do. | Qasim son of Dada-Miyan. |
| 25. Do. | Dargah Mahboob Subhani Area 20×20 ft. Value Rs. 2,000. | .. Do. | Do. | Do. | Do. | Do. | Muslim panch manag-ing. |
| 26. Do. | Dargah Husain Shah Miyan. Area 30×20 ft. Value Rs. 200. | .. Do. | Do. | Do. | Do. | Do. | Shri Qasim son of Dada Miyan. |
| 27. Do. | Dargah Peer Syed Sadat Area 5×5 ft. Value Rs. 15. | .. Do. | Do. | Do. | Do. | Do. | Muslim panch manag-ing. |
| 28. Do. | Dargah Peer Sayed Sadat Area 7×5 ft. Value Rs. 6. | .. Do. | Do. | Do. | Do. | Do. | Do. |
| 29. Do. | Dargah Peer Syed Sadat Area 5×5 ft. Value Rs. 5. | .. Do. | Do. | Do. | Do. | Do. | Do. |
| 30. Do. | Dargah Peer Syed Sadat Area 7×5 ft. Value Rs. 25. | .. Do. | Do. | Do. | Do. | Do. | Do. |
| 31. Do. | Dargah Peer Syed Sadat Area 5×5 ft. Value Rs. 10. | .. Do. | Do. | Do. | Do. | Do. | Do. |
| 32. Do. | Dargah Peer Syed Sadat Area 10×5 ft. Value Rs. 10. | .. Do. | Do. | Do. | Do. | Do. | Do. |
| 33. Do. | Dargah Peer Zinda Shah Madar. Area 10×8 ft. Value Rs. 100. | .. Do. | Do. | Do. | Do. | Do. | Do. |
| 34. Do. | Dargah Peer Syed Sadat Area 8×7 ft. Value Rs. 15. | .. Do. | Do. | Do. | Do. | Do. | Do. |
| 35. Do. | Graveyard Area 2 acres. Value Rs. 400. | .. Do. | Do. | Do. | Do. | Do. | Do. |
| 36. Do. | Idgah Area 60×40 ft. Value Rs. 500. | .. Do. | Do. | Do. | Do. | Do. | Do. |



| Details of immovable properties assessed at more than Rs. 5 or valued at more than Rs. 1 | | | | Other properties | | | Details of the properties | Cash Grant or annuities if any received from Govt. | Estimated annual income | Remarks |
|--|------------|--------|------------|------------------------|------------------------|------------|---------------------------|--|-------------------------|---|
| Village | Survey No. | Area | assessment | Village where situated | Site on which situated | Boundaries | | | | |
| (9) | (10) | (11) | (12) | (13) | (14) | (15) | (16) | (17) | (18) | |
| | | A. gs. | Rs. p. | | | | | | Rs. | |
| .. | .. | .. | .. | .. | .. | .. | .. | .. | .. | Situated, west of the village. |
| .. | .. | .. | .. | .. | .. | .. | .. | .. | .. | Situated in front of Gram Panchayat Office. |
| .. | .. | .. | .. | .. | .. | .. | .. | .. | .. | Situated by the side of the house of Shri Mohan Kishano |
| .. | .. | .. | .. | .. | .. | .. | .. | .. | .. | Situated on |
| .. | .. | .. | .. | .. | .. | .. | .. | .. | .. | Situated on east of the village. |
| .. | .. | .. | .. | .. | .. | .. | .. | .. | .. | Situated on east of the village. |
| .. | .. | .. | .. | .. | .. | .. | .. | .. | .. | East—Public way. West—House of Chandu Mama. North—Dargah Hussain Shah Miyan. South—Public way. |
| .. | .. | .. | .. | .. | .. | .. | .. | .. | .. | Situated in the land of Hamid Patel, on west of the village. |
| .. | .. | .. | .. | .. | .. | .. | .. | .. | .. | Situated in Takiya, behind the Masjid. |
| .. | .. | .. | .. | .. | .. | .. | .. | .. | .. | Situated in Barahman Mahella, behind the house of Digamber Rao. |
| .. | .. | .. | .. | .. | .. | .. | .. | .. | .. | Situated in Mali Galli, by the side of the house of Kashinath Mali. |
| .. | .. | .. | .. | .. | .. | .. | .. | .. | .. | Situated in Mali Galli, by the side of the house of Kaheru Mali. |
| .. | .. | .. | .. | .. | .. | .. | .. | .. | .. | Situated in Muslim Mahella near the house of Totaram Dhor. |
| .. | .. | .. | .. | .. | .. | .. | .. | .. | .. | Situated in the land of Shri Thamaji Mali, on south of the village. |
| .. | .. | .. | .. | .. | .. | .. | .. | .. | .. | Situated in Mali Mahella, in front of the house of Babu Mali. |
| .. | .. | .. | .. | .. | .. | .. | .. | .. | .. | Situated in Muslim Mahella, in front of the house of Yaqub Bhai. |
| .. | .. | .. | .. | .. | .. | .. | .. | .. | .. | Situated in the house of Shri Rakhmaji Banker. |
| .. | .. | .. | .. | .. | .. | .. | .. | .. | .. | Situated in the land of Hamid Patel, on west of the village. |
| .. | .. | .. | .. | .. | .. | .. | .. | .. | .. | Situated in the land of Hamid Patel, on west of the village. |

District Aurangabad

| Serial No. and village | Name of the Wakf | Whether the wakf is a Shia or Sunni wakf | Object of the wakfs | Name of the wakf | Date and year of creation of the wakf | Details of wakfs dead or deeds | Name of the mutawalli |
|---------------------------------|--|--|---------------------|------------------|---------------------------------------|--------------------------------|-----------------------------------|
| (1) | (2) | (3) | (4) | (5) | (6) | (7) | (8) |
| 37. Ambelohal .. | Masjid along with Grave Syed Sadat. Area 80×40 ft. Value Rs. 30,000. | Sunni .. | Religious | Ack. Endt. | Not available | Not available | Muslim panch manag- ing. |
| 38. Do. .. | Takiya .. Area 2 gunthas. Value Rs. 1,000. | Do. | Do. | Do. | Do. | Do. | Shri Qadim son of Dad. Miyan. |
| 39. Anantpur .. (Lasur Station) | Graveyard .. Area 150×96 ft. Value Rs. 100. | Do. | Do. | Do. | Do. | Do. | Shri Amir Bhai Shakker Bhai. |
| 40. Do. .. | Idgah .. Area 50×40 ft. Value Rs. 100. | Do. | Do. | Do. | Do. | Do. | Do. .. |
| 41. Do. .. | Mazar Qalander Saheb Area 8×4 ft. Value Rs. 25. | Do. | Do. | Do. | Do. | Do. | Muslim panch manag- ing. |
| 42. Bhargaon .. | Dargah Peer Saheb .. Area 15×10 ft. Value Rs. 150. | Do. | Do. | Do. | Do. | Do. | Shri Farid Shah son of Nabi Shah. |
| 43. Do. .. | Graveyard .. Area one acre. Value Rs. 250. | Do. | Do. | Do. | Do. | Do. | Muslim panch manag- ing. |
| 44. Bhendala .. | Dargah Peer Sakladi Baba Area 8×5 ft. Value Rs. 25. | Do. | Do. | Do. | Do. | Do. | Do. .. |
| 45. Do. .. | Dargah Kadu Peer Saheb Area 8×7 ft. Value Rs. 25. | Do. | Do. | Do. | Do. | Do. | Do. .. |
| 46. Do. .. | Dargah Peer Syed Sadat Area 10×8 ft. Value Rs. 25. | Do. | Do. | Do. | Do. | Do. | Do. .. |
| 47. Do. .. | Graveyard .. Area 4 gunthas. Value Rs. 150. | Do. | Do. | Do. | Do. | Do. | Do. .. |
| 48. Do. .. | Masjid .. Area 60×40 ft. Value Rs. 1,000. | Do. | Do. | Do. | Do. | Do. | Do. .. |
| 49. Bhiv Dhanora | Graveyard .. Area 2 gunthas. Value Rs. 500. | Do. | Do. | Do. | Do. | Do. | Do. .. |
| 50. Bagdi .. | Graveyard .. Area one guntha. Value Rs. 40. | Do. | Do. | Do. | Do. | Do. | Do. .. |
| 51. Bolthan .. | Ashoor Khana Area 10 khans. Value Rs. 3,000. | Do. | Do. | Do. | Do. | Do. | Do. .. |
| 52. Do. .. | Chilla Peer Mahboob Subhani Area 8×5 ft. Value Rs. 15. | Do. | Do. | Do. | Do. | Do. | Do. .. |
| 53. Do. .. | Graveyard .. Area 2 gunthas. Value Rs. 50. | Do. | Do. | Do. | Do. | Do. | Do. .. |
| 54. Do. .. | Masjid .. Area 50×30 ft. Value Rs. 4,000. | Do. | Do. | Do. | Do. | Do. | Do. .. |





Details of immovable properties
assessed at more than Rs. 5 or
valued at more than Re. 1

Other properties

Details of
the
properties

Cash
Grant
or
annuities
if any
received
from
Govt.

Estimate
annual
income

Remarks

Village Survey Area assessment

Village Site on which Boundaries
where situated situated

Details of the properties

Cash Grant or annuities if any received from Govt.

Estimate annual income

Remarks

(9) (10) (11) (12)

(13) (14) (15)

(16)

(17)

(18)


Rs.

A. gs. Rs. P.

Rs.

| | | | | | | | | | | |
|----|----|----|----|----|---|---|--|----|----|---|
| .. | .. | .. | .. | .. | Open plot Area 40 x 14 ft. Value Rs. 200. | Situated on north of the village. | One Wall clock jaina- maz etc. Value Rs. 455. | .. | .. | East—Government land. West—Open land and house of Daud Khan. North—Govt. land and land belonging to Ganesh Mandal. South—Open space and house of Bhikchand. |
| .. | .. | .. | .. | .. | .. | .. | .. | .. | .. | East—Public way. West—House of Chandu Mama. North—Public way. South—Public way. Situated in S. No. 96. |
| .. | .. | .. | .. | .. | .. | .. | .. | .. | .. | Situated in S. No. 97. |
| .. | .. | .. | .. | .. | .. | .. | .. | .. | .. | Situated in S. No. 96. |
| .. | .. | .. | .. | .. | .. | .. | .. | .. | .. | Situated in the land of Fareed Shah Nabi Shah. |
| .. | .. | .. | .. | .. | .. | .. | .. | .. | .. | Situated in Gaothan, north of the village. |
| .. | .. | .. | .. | .. | .. | .. | .. | .. | .. | Situated in "Maharwada". |
| .. | .. | .. | .. | .. | .. | .. | .. | .. | .. | Situated on north of the village, by the side of Khalwadi of Patilba and Shaikh Amir. |
| .. | .. | .. | .. | .. | .. | .. | .. | .. | .. | Situated in Khalwadi of Shri Gopinath Gangaram Gadhe- ker. |
| .. | .. | .. | .. | .. | .. | .. | .. | .. | .. | Situated on north of the village. |
| .. | .. | .. | .. | .. | .. | .. | .. | .. | .. | East—Public way. West—Govt. open space. North—Dharam Shala. South—Public way. Situated in gaothan on west of the village. |
| .. | .. | .. | .. | .. | .. | .. | .. | .. | .. | Situated in Inami land, by the side of Dargah Chand Shah Wali. |
| .. | .. | .. | .. | .. | .. | .. | .. | .. | .. | East—Public way. West—Open place. North—House of Dagdu Sona- wane. South—Chawadi. Situated near the house of Shri Dagdu Sonawane. |
| .. | .. | .. | .. | .. | .. | .. | .. | .. | .. | Situated in gaothan, south of the village. |
| .. | .. | .. | .. | .. | .. | .. | .. | .. | .. | Situated on north of the village. |

District Aurangabad



| Serial No. and village | Name of the Wakf | Whether the wakf is a Shia or Sunni wakf | Object of the wakfs | Name of the wakf | Date and year of creation of the wakf | Details of wakfs held or deeds | Name of the mutawalli |
|------------------------------|---|--|---------------------|------------------|---------------------------------------|--------------------------------|--|
| (1) | (2) | (3) | (4) | (5) | (6) | (7) | (8) |
| 55. Butte-Wadgaon. | Dargah Peer Konda Shah Wali Area 8×5 ft. Value Rs. 30. | Sunni .. | Religious | Ack. Endt. | Not available | Not available | Muslim Panch managing. |
| 56. Bhoigaon .. | Dargah Hazrath Chand Pir .. Area 12×10 ft. Value Rs. 150. | Do. .. | Do. .. | Do. .. | Do. .. | Do. .. | Muslim Panch managing. |
| 57. Do. .. | Graveyard .. Area 1/2 acre. Value Rs. 300. | Do. .. | Do. .. | Do. .. | Do. .. | Do. .. | Muslim Panch managing. |
| 58. Do. .. | Graveyard .. Area 4 gunthas. Value Rs. 60. | Do. .. | Do. .. | Do. .. | Do. .. | Do. .. | Muslim Panch managing. |
| 59. Do. .. | Masjid .. Area 40×30 ft. Value Rs. 2,000. | Do. .. | Do. .. | Do. .. | Do. .. | Do. .. | Muslim Panch managing. |
| 60. Babargaon .. | Chilla Peer .. Area 8×5 ft. Value Rs. 30. | Do. .. | Do. .. | Do. .. | Do. .. | Do. .. | Muslim Panch managing. |
| 61. Balapur .. (Deserted) | Chilla Peer Saheb .. Area 8×8 ft. Value Rs. 25. | Do. .. | Do. .. | Do. .. | Do. .. | Do. .. | Muslim Panch managing. |
| 62. Borgaon .. | Graveyard .. Area One guntha. Value Rs. 40. | Do. .. | Do. .. | Do. .. | Do. .. | Do. .. | Muslim Panch managing. |
| 63. Chinchkheda | Dargah Abdul Baba .. Area 20×18 ft. Value Rs. 120. | Do. .. | Do. .. | Do. .. | Do. .. | Do. .. | Khatib Shah son of Dada Shah. |
| 64. Dewali .. | Graveyard .. Area 1/2 acre. Value Rs. 100. | Do. .. | Do. .. | Do. .. | Do. .. | Do. .. | Muslim Panch managing. |
| 65. Do. .. | Masjid (delapidated) Area 20×15 ft. Value Rs. 50. | Do. .. | Do. .. | Do. .. | Do. .. | Do. .. | Muslim Panch managing. |
| 66. Derad .. | Dargah Peer Dhatur Shah Baba Area 12×10 ft. Value Rs. 25. | Do. .. | Do. .. | Do. .. | Do. .. | Do. .. | Sandu son of Dagdu Shah resident of Gajgaon. |
| 67. Do. .. | Graveyard .. Area 10 gunthas. Value Rs. 100. | Do. .. | Do. .. | Do. .. | Do. .. | Do. .. | Muslim Panch managing. |
| 68. Do. .. | Grave Peer .. Area 10×10 ft. Value Rs. 200. | Do. .. | Do. .. | Do. .. | Do. .. | Do. .. | Muslim Panch managing. |
| 69. Dongaon .. | Dargah Peer Khaja Saheb .. Area 8×7 ft. Value Rs. 100. | Do. .. | Do. .. | Do. .. | Do. .. | Do. .. | Muslim Panch managing. |
| 70. Do. .. | Graveyard .. Area 2 gunthas. Value Rs. 100. | Do. .. | Do. .. | Do. .. | Do. .. | Do. .. | Muslim Panch managing. |
| 71. Do. .. | Masjid .. Area 60×40 ft. Value Rs. 1,500. | Do. .. | Do. .. | Do. .. | Do. .. | Do. .. | Muslim Panch managing. |
| 72. Dindwada .. | Dargah Panch Peer .. Area 18×15 ft. Value Rs. 200. | Do. .. | Do. .. | Do. .. | Do. .. | Do. .. | Shri Habib Ikhai, resident of Lasur. |
| 73. Diwsi .. | Dargah Peer Saheb .. Area 8×6 ft. Value Rs. 50. | Do. .. | Do. .. | Do. .. | Do. .. | Do. .. | Muslim Panch managing. |



| Details of immovable properties assessed at more than Rs. 5 or valued at more than Re. 1 | | | | Other properties | | | Details of the properties | Cash Grant or annuities if any received from Govt. | Estimated annual income | Remarks |
|--|------------|--------|------------|------------------------|------------------------|------------|---------------------------|--|-------------------------|--|
| Village | Survey No. | Area | assessment | Village where situated | Site on which situated | Boundaries | | | | |
| (9) | (10) | (11) | (12) | (13) | (14) | (15) | (16) | (17) | (18) | (19) |
| | | A. ga. | Rs. P. | | | | | | Rs. | |
| .. | .. | .. | .. | .. | .. | .. | .. | .. | .. | Situated in gaathan, west of the village. |
| .. | .. | .. | .. | .. | .. | .. | .. | .. | .. | Situated in the land of Shri Satudev Singh son of Gulab Singh. |
| .. | .. | .. | .. | .. | .. | .. | .. | .. | .. | Situated in gaathan, south of the village. |
| .. | .. | .. | .. | .. | .. | .. | .. | .. | .. | Situated in the land of Hiralal son of Gangaram. |
| .. | .. | .. | .. | .. | .. | .. | .. | .. | .. | East—Raoad. West—Lane. North—Public way. South—Oepen space of gaathan. |
| .. | .. | .. | .. | .. | .. | .. | .. | .. | .. | Situated in the land of Shri Shanker Panthaji, S. No. 54. |
| .. | .. | .. | .. | .. | .. | .. | .. | .. | .. | Situated in gaathan, west of the village. |
| .. | .. | .. | .. | .. | .. | .. | .. | .. | .. | Situated on east of the village, |
| .. | .. | .. | .. | .. | .. | .. | .. | .. | .. | Situated in the land of Shri Sampatrao Yadavrao, resident dent of Saijatur. |
| .. | .. | .. | .. | .. | .. | .. | .. | .. | .. | Situated on west of the village, near Masjid. |
| .. | .. | .. | .. | .. | .. | .. | .. | .. | .. | Situated in the land known as 'Takiya' belonging to Shri Sakharam Mahipatrao. |
| .. | .. | .. | .. | .. | .. | .. | .. | .. | .. | Situated in the land of Shri Masu Daji Patil. |
| .. | .. | .. | .. | .. | .. | .. | .. | .. | .. | Situated in the land of Shri Masu Daji Patil, on north of the village. |
| .. | .. | .. | .. | .. | .. | .. | .. | .. | .. | Situated on south of the village, on the village boundaries of Padas and Deral. |
| .. | .. | .. | .. | .. | .. | .. | .. | .. | .. | Situated by the side of Grave-yard, on east of the village. |
| .. | .. | .. | .. | .. | .. | .. | .. | .. | .. | Situated in gaathan, on east of the village. |
| .. | .. | .. | .. | .. | .. | .. | .. | .. | .. | East—Public way. West—Way. North—Public way. South—House of Mogal Baig Amir Baig. |
| .. | .. | .. | .. | .. | .. | .. | .. | .. | .. | Situated in S. No. 2, or the north of the village. |
| .. | .. | .. | .. | .. | .. | .. | .. | .. | .. | Situated towards south of the village. |

District Aurangabad

| Serial No. and village | Name of the Wakf | Whether the wakf is a Shia or Sunni wakf | Object of the wakfs | Name of the wakf | Date and year of creation of the wakf | Details of wakfs date of death | Name of the mutasalli |
|---------------------------------|--|--|---------------------|------------------|---------------------------------------|--------------------------------|----------------------------------|
| (1) | (2) | (3) | (4) | (5) | (6) | (7) | (8) |
| 74. Diggi .. | Dargah Syed Baba .. Area 30 × 20 ft. Value Rs. 100. | .. | Sunni | Religious | Ack. Endt. | Not available | Not available |
| 75. Do. .. | Dargah Khupsir Miyan .. Area 10 × 10 ft. Value Rs. 200. | .. | Do. .. | Do. .. | Do. .. | Do. .. | Muslim Panch manag- ing. |
| 76. Do. .. | Masjid (delapidated only platform). Area 15 × 20 ft. Value Rs. 100. | .. | Do. .. | Do. .. | Do. .. | Do. .. | Muslim Panch manag- ing. |
| 77. Domegaon .. | Dargah Peer Syed Sadat .. Area 8 × 5 ft. Value Rs. 20. | .. | Do. .. | Do. .. | Do. .. | Do. .. | Muslim Panch manag- ing. |
| 78. Do. .. | Dargah Peer Syed Sadat .. Area 8 × 7 ft. Value Rs. 50. | .. | Do. .. | Do. .. | Do. .. | Do. .. | Muslim Panch manag- ing. |
| 79. Do. .. | Dargah Peer Syed Sadat .. Area 5 × 5 ft. Value Rs. 5. | .. | Do. .. | Do. .. | Do. .. | Do. .. | Muslim Panch manag- ing. |
| 80. Do. .. | Dargah Peer Area 10 × 5 ft. Value Rs. 10. | .. | Do. .. | Do. .. | Do. .. | Do. .. | Muslim Panch manag- ing. |
| 81. Do. .. | Graveyard Area 10 gunthas. Value Rs. 100. | .. | Do. .. | Do. .. | Do. .. | Do. .. | Muslim Panch manag- ing. |
| 82. Dheregaon .. | Dargah Peer Madar Saheb .. Area 8 × 8 ft. Value Rs. 50. | .. | Do. .. | Do. .. | Do. .. | Do. .. | Muslim Panch manag- ing. |
| 83. Do. .. | Graveyard Area One acre. Value Rs. 200. | .. | Do. .. | Do. .. | Do. .. | Do. .. | Muslim Panch manag- ing. |
| 84. Do. .. | Masjid (delapidated) Area 15 × 15 ft. Value Rs. 50. | .. | Do. .. | Do. .. | Do. .. | Do. .. | Muslim Panch manag- ing. |
| 85. Do. .. | Masjid Area 50 × 40 ft. Value Rs. 4,000. | .. | Do. .. | Do. .. | Do. .. | Do. .. | Muslim Panch manag- ing. |
| 86. Dahegaon .. | Dargah Bande Nawaz .. Area 15 × 10 ft. Value Rs. 200. | .. | Do. .. | Do. .. | Do. .. | Do. .. | Muslim Panch manag- ing. |
| 87. Do. .. | Graveyard Area 10 gunthas. Value Rs. 50. | .. | Do. .. | Do. .. | Do. .. | Do. .. | Muslim Panch manag- ing. |
| 88. Do. .. | Graveyard Area ½ acre. Value Rs. 300. | .. | Do. .. | Do. .. | Do. .. | Do. .. | Muslim Panch manag- ing. |
| 89. Do. .. | Masjid Area 50 × 40 ft. Value Rs. 10,000. | .. | Do. .. | Do. .. | Do. .. | Do. .. | Fazal Khan son of Chand Khan. |
| 90. Dhamori Bk. .. | Dargah Syed Baba .. Area 18 × 15 ft. Value Rs. 25. | .. | Do. .. | Do. .. | Do. .. | Do. .. | Muslim Panch manag- ing. |
| 91. Do. .. | Dargah Peer Saheb .. Area 8 × 8 ft. Value Rs. 15. | .. | Do. .. | Do. .. | Do. .. | Do. .. | Muslim Panch manag- ing. |
| 92. Do. .. | Masjid (delapidated) (only open space). Area 20 × 20 ft. Value Rs. 500. | .. | Do. .. | Do. .. | Do. .. | Do. .. | Muslim Panch manag- ing. |
| 93. Dhamori Kd. .. | Graveyard Area 75 × 75 ft. Value Rs. 200. | .. | Do. .. | Do. .. | Do. .. | Do. .. | Muslim Panch manag- ing. |
| 94. Ek-Burji- Waghalgaon. .. | Chilla Peer Gaibi Saheb .. Area 15 × 10 ft. Value Rs. 200. | .. | Do. .. | Do. .. | Do. .. | Do. .. | Muslim Panch manag- ing. |





| Details of immovable properties assessed at more than Rs. 5 or valued at more than Rs. 1 | | | | Other properties | | | Details of the properties | Cash Grant or annuities if any Received from Govt. (17) | Estimated annual income (18) | Remarks (19) |
|--|------------|--------|------------|------------------------|--|------------|---------------------------------|---|------------------------------|--|
| Village | Survey No. | Area | Assessment | Village where situated | Site on which situated | Boundaries | | | | |
| (9) | (10) | (11) | (12) | (13) | (14) | (15) | (16) | (17) | (18) | (19) |
| | | A. ga. | Rs. P. | | | | | | Rs. | |
| .. | .. | .. | .. | .. | .. | .. | .. | .. | .. | East—Public way. West—Public way. North—House of Balkishan Bhikaji. South—House of Asaram. Situating in S. No. 68, on west of the village. |
| .. | .. | .. | .. | .. | .. | .. | .. | .. | .. | Situating on north of the village. |
| .. | .. | .. | .. | .. | .. | .. | .. | .. | .. | Situating near Masjid: |
| .. | .. | .. | .. | .. | .. | .. | .. | .. | .. | Situating in the land of Seetabha, Solaker, on west of the village |
| .. | .. | .. | .. | .. | .. | .. | .. | .. | .. | Situating in the land of Shri Shadu Raibhan, on south of the village. |
| .. | .. | .. | .. | .. | .. | .. | .. | .. | .. | Situating in 'Khalwadi', east of the village. |
| .. | .. | .. | .. | .. | .. | .. | .. | .. | .. | Situating in the Inami land, on east of the village. |
| .. | .. | .. | .. | .. | .. | .. | .. | .. | .. | Situating in old Dhoregaon. |
| .. | .. | .. | .. | .. | .. | .. | .. | .. | .. | Situating on west of the village |
| .. | .. | .. | .. | .. | .. | .. | .. | .. | .. | Situating in old Dhoregaon. |
| .. | .. | .. | .. | .. | .. | .. | .. | .. | .. | East—Open place of Sardar Patel. West—Road. North—Open place of Nabi Shah. South—Open place of Shri Kondan Bala Patel. |
| .. | .. | .. | .. | .. | .. | .. | .. | .. | .. | East—Public way. West—Govt. Open place. North—Masjid. South—House of Murlidhar Ramnath. |
| .. | .. | .. | .. | .. | .. | .. | .. | .. | .. | Situating in the land of Laxman Dhondiram, Police Patel. |
| .. | .. | .. | .. | .. | .. | .. | .. | .. | .. | Situating in the land of Shri K. Laxman and Kadu son of Ganpati. |
| .. | .. | .. | .. | .. | .. | .. | Jainnamaz etc. Value Rs. 27. | .. | .. | East—Public way. West—Govt. open place. North—Public way. South—Dargah Bande Nawaz. Situating near Masjid. |
| .. | .. | .. | .. | .. | .. | .. | .. | .. | .. | Situating in the house of Shri Eknath son of Kishanrao. |
| .. | .. | .. | .. | .. | .. | .. | .. | .. | .. | Situating on the south of the village. |
| .. | .. | .. | .. | .. | Neem tree 1. Tamarind tree 1. Value Rs. 100. | .. | .. | .. | .. | East—Way to Khadak Narele. West—Gaathan land and way. North—Public way. South—Way to Khadak Narele. Situating on west of the village. |
| .. | .. | .. | .. | .. | .. | .. | .. | .. | .. | .. |

District Aurangabad



| Serial No. and village | Name of the Wakfs | Whether the wakf is a Shia or Sunni wakf | Object of the wakfs | Name of the wakf | Date and year of creation of the wakf | Details of wakf deeds | Name of the mutawalli |
|-------------------------|--|--|---------------------|------------------|---------------------------------------|-----------------------|--------------------------------------|
| (1) | (2) | (3) | (4) | (5) | (6) | (7) औरंगाबाद | (8) |
| 95. Etala .. | Chilla Peer Saheb .. Area 8 × 8 ft. Value Rs. 20. | .. | Sunni. Religious | Ack. Endt. | Not available | Not available | Muslim Panch Manag- ing. |
| 96. Do. .. | Graveyard .. Area 2 gunthas. Value Rs. 200. | .. | Do. .. | Do. .. | Do. .. | Do. .. | Muslim Panch manag- ing. |
| 97. Do. .. | Masjid (delapidated) Area 15 × 15 ft. Value Rs. 50. | .. | Do. .. | Do. .. | Do. .. | Do. .. | Muslim Panch manag- ing. |
| 98. Fatiyabad.. | Masjid (delapidated). Chilla Gar Pir and Graveyard. Area 300 × 150 ft. Value Rs. 200. | .. | Do. .. | Do. .. | Do. .. | Do. .. | Muslim Panch manag- ing. |
| 99. Ganeshwadi | Dargah Peer Saheb .. Area 12 × 10 ft. Value Rs. 50. | .. | Do. .. | Do. .. | Do. .. | Do. .. | Muslim Panch manag- ing. |
| 100. Gallimb .. | Dargah Dastagir Saheb Area 14 Khans. Value Rs. 200. | .. | Do. .. | Do. .. | Do. .. | Do. .. | Muslim Panch manag- ing. |
| 101. Do. .. | Graveyard .. Area 1 acre. Value Rs. 200. | .. | Do. .. | Do. .. | Do. .. | Do. .. | Muslim Panch manag- ing. |
| 102. Do. .. | Masjid .. Area 30 × 20 ft. Value Rs. 200. | .. | Do. .. | Do. .. | Do. .. | Do. .. | Muslim Panch manag- ing. |
| 103. Gopalwadi. | Dargah Peer Jungali... Area 10 × 8 ft. Value Rs. 50. | .. | Do. .. | Do. .. | Do. .. | Do. .. | Muslim Panch manag- ing. |
| 104. Gajgaon .. | Ashoor Khana (delapidated). Area 20 × 20 ft. Value Rs. 300. | .. | Do. .. | Do. .. | Do. .. | Do. .. | Muslim Panch manag- ing. |
| 105. Do. .. | Dargah Peer .. Area 15 × 10 ft. Value Rs. 400. | .. | Do. .. | Do. .. | Do. .. | Do. .. | Shri Nasir Vazir. |
| 106. Do. .. | Dargah Peer .. Area 15 × 10 ft. Value Rs. 400. | .. | Do. .. | Do. .. | Do. .. | Do. .. | St. Noor Mohd. son of St. Chandu. |
| 107. Do. .. | Dargah Peer .. Area 10 × 7 ft. Value Rs. 25. | .. | Do. .. | Do. .. | Do. .. | Do. .. | Muslim Panch manag- ing. |
| 108. Do. .. | Graveyard .. Area 2 gunthas. Value Rs. 100. | .. | Do. .. | Do. .. | Do. .. | Do. .. | Muslim Panch manag- ing. |
| 109. Do. .. | Graveyard .. Area 4 gunthas. Value Rs. 50. | .. | Do. .. | Do. .. | Do. .. | Do. .. | Muslim Panch manag- ing. |
| 110. Gawali Dhanora. | Chilla Peer Sk. Maroof Area 15 × 10 ft. Value Rs. 100. | .. | Do. .. | Do. .. | Do. .. | Do. .. | Shri Mahboob Faqir. |
| 111. Do. .. | Graveyard .. Area 10 gunthas. Value Rs. 100. | .. | Do. .. | Do. .. | Do. .. | Do. .. | Muslim Panch manag- ing. |
| 112. Do. .. | Masjid .. Area 25 × 20 ft. Value Rs. 400. | .. | Do. .. | Do. .. | Do. .. | Do. .. | Shri Mahboob Faqir. |
| 113. Gawali- Shiver. | Dargah .. Area 18 × 15 ft. Value Rs. 300. | .. | Do. .. | Do. .. | Do. .. | Do. .. | Muslim Panch manag- ing. |
| 114. Do. .. | Dargah Peer .. Area 18 × 10 ft. Value Rs. 100. | .. | Do. .. | Do. .. | Do. .. | Do. .. | Muslim Panch manag- ing. |

Details of immovable properties
assessed at more than Rs. 5 or
valued at more than Re. 1

Other properties

Details of
the
properties

Cash
Grant
or
annuities
if any
received
from
Govt.

Estimate
annu-
income



| Village | Survey No. | Area | Assessment | Village where situated | Site on which situated | Boundaries | Details of the properties | Cash Grant or annuities if any received from Govt. | Estimate annu- income | Remarks |
|---------|------------|--------|------------|------------------------|--|------------|---------------------------|--|-----------------------|---|
| (9) | (10) | (11) | (12) | (13) | (14) | (15) | (16) | (17) | (18) | (19) |
| | | A. gs. | Rs. p. | | | | | | | |
| .. | .. | .. | .. | .. | .. | .. | .. | .. | .. | Situated in Gairan, on east of the village. |
| .. | .. | .. | .. | .. | .. | .. | .. | .. | .. | Situated on west of the village. |
| .. | .. | .. | .. | .. | .. | .. | .. | .. | .. | East—Gaothan land and S. No. of Damu son of Bala Mali. West—Gaothan and village. North—Gaothan and S. No. of Damu. South—Way to river and Bombay Road. |
| .. | .. | .. | .. | .. | .. | .. | .. | .. | .. | Situated near Baro on south of the village. |
| .. | .. | .. | .. | .. | One Built plot. One unbuilt plot. Value Rs. 4,000. Area 2 guntha. Value Rs. 500. | .. | .. | .. | .. | Situated in Gaothan on south of the village. |
| .. | .. | .. | .. | .. | .. | .. | .. | .. | .. | Situated in S. No. 88 of Tukaram Baba. |
| .. | .. | .. | .. | .. | .. | .. | .. | .. | .. | East—Public way. West—Way. North—House of Tukaram Baba. South—Public way. |
| .. | .. | .. | .. | .. | .. | .. | .. | .. | .. | Situated in Gairan land, on south of the village. |
| .. | .. | .. | .. | .. | .. | .. | .. | .. | .. | Situated on south of Chawdi. |
| .. | .. | .. | .. | .. | .. | .. | .. | .. | .. | Situated in the land of Shri Ram Ganpati. |
| .. | .. | .. | .. | .. | .. | .. | .. | .. | .. | Situated in the land of Shri Shaikh Noor Mohd. son of Shaikh Chandu. |
| .. | .. | .. | .. | .. | .. | .. | .. | .. | .. | Situated by the side of Primary School. |
| .. | .. | .. | .. | .. | .. | .. | .. | .. | .. | Situated in front of Masjid, in S. No. 1. |
| .. | .. | .. | .. | .. | .. | .. | .. | .. | .. | Situated in S. No. 1. |
| .. | .. | .. | .. | .. | .. | .. | .. | .. | .. | Situated in the land of Jamal Patel, on east of the village. |
| .. | .. | .. | .. | .. | .. | .. | .. | .. | .. | Situated near the Masjid. |
| .. | .. | .. | .. | .. | .. | .. | .. | .. | .. | East—Open space of Hafiz Bhai Qasab West—Gaothan. North—Land of Laxman Salunke. South—Lane. |
| .. | .. | .. | .. | .. | .. | .. | .. | .. | .. | Situated behind Chawdi, Near Primary School. |
| .. | .. | .. | .. | .. | .. | .. | .. | .. | .. | Situated in the land of Kachru Manaji, Kumbhar. |

District Aurangabad



| Serial No. and village | Name of the Wakfs | Whether the wakf is a Shia or Sunni wakfs | Object of the wakfs | Name of the wakf | Date and year of creation of the wakf | Details of wakfs or the wakfs | Name of the mutawalli | | |
|------------------------|---|---|---------------------|------------------|---------------------------------------|-------------------------------|-----------------------|---------------|---|
| (1) | (2) | (3) | (4) | (5) | (6) | (7) | (8) | | |
| 115. Gawli Shiver | Graveyard .. Area 2 gunthas. Value Rs. 200. | .. | .. | Sunni. | Religious | Ack. Endt. | Not available | Not available | Muslim Panch Mana- ging. |
| 116. Do. | Masjid .. Area 20 x 18 ft. Value Rs. 400. | .. | .. | Do. | Do. | Do. | Do. | Do. | Do. |
| 117. Ghodegaon | Dargah Mahboob Subhani .. Area 60 x 60 ft. Value Rs. 6,000. | .. | .. | Do. | Do. | Do. | Do. | Do. | Do. |
| 118. Do. | Dargah Peer Syed Miran .. Area 10 x 8 ft. Value Rs. 80. | .. | .. | Do. | Do. | Do. | Do. | Do. | Do. |
| 119. Do. | Dargah Peer Kondan Shah Baba. Area 10 x 8 ft. Value Rs. 50. | .. | .. | Do. | Do. | Do. | Do. | Do. | Do. |
| 120. Do. | Dargah Peer Chand Shah Wali Area 10 x 5 ft. Value Rs. 20. | .. | .. | Do. | Do. | Do. | Do. | Do. | Do. |
| 121. Do. | Graveyard .. Area 1/2 acre. Value Rs. 200. | .. | .. | Do. | Do. | Do. | Do. | Do. | Do. |
| 122. Do. | Graveyard .. Area 1/2 acre. Value Rs. 100. | .. | .. | Do. | Do. | Do. | Do. | Do. | Do. |
| 123. Do. | Graveyard .. Area 1/2 acre. Valuation Rs. 100. | .. | .. | Do. | Do. | Do. | Do. | Do. | Do. |
| 124. Do. | Idgah .. Area 80 x 60 ft. Valuation Rs. 50. | .. | .. | Do. | Do. | Do. | Do. | Do. | Do. |
| 125. Golegaon | Dargah Khaki Shah Wali .. Area 20 x 20 ft. Valuation Rs. 800. | .. | .. | Do. | Do. | Do. | Do. | Do. | Bhikan Faqir and others. |
| 126. Do. | Graveyard .. Area 1/2 acre. Valuation Rs. 200. | .. | .. | Do. | Do. | Do. | Do. | Do. | Muslim Panch Mana- ging. |
| 127. Do. | Masjid .. Near Hanuman Temple. Area 60 x 50 ft. Value Rs. 1,500. | .. | .. | Do. | Do. | Do. | Do. | Do. | Shri Bhikan Faqir, Zahur Shah Faqir and others. |
| 128. Guru Dhanora. | Dargah Syed Pasha .. Area 18 x 15 ft. Value Rs. 200. | .. | .. | Do. | Do. | Do. | Do. | Do. | Muslim Panch Mana- ging. |
| 129. Do. | Dargah Peer .. Area 10 x 8 ft. Value Rs. 15 | .. | .. | Do. | Do. | Do. | Do. | Do. | Do. |
| 130. Do. | Dargah Peer .. Area 8 x 5 ft. Value Rs. 15. | .. | .. | Do. | Do. | Do. | Do. | Do. | Do. |
| 131. Do. | Dargah Peer .. Area 8 x 5 ft. Value Rs. 15. | .. | .. | Do. | Do. | Do. | Do. | Do. | Do. |
| 132. Do. | Graveyard .. Area One Acre. Value Rs. 1,000. | .. | .. | Do. | Do. | Do. | Do. | Do. | Do. |

Details of immovable properties
assessed at more than Rs. 5 or
valued at more than Re. 1

Other properties

Details of
the
properties

Cash
Grant
or
annuities
if any
received
from
Govt.

Estimated
annual
income



| Village | Survey No. | Area | assessment | Village where situated | Site on which situated | Boundaries | (16) | (17) | (18) | |
|---------|------------|--------|------------|------------------------|-------------------------------------|-------------------------|-------------------------------|------|------|--|
| (9) | (10) | (11) | (12) | (13) | (14) | (15) | (16) | (17) | (18) | |
| | | A. gs. | Rs P. | | | | | | Rs. | |
| .. | .. | .. | .. | .. | .. | .. | .. | .. | .. | Situated in the land of Shri Kachru Manaji, on north of the village. |
| .. | .. | .. | .. | .. | .. | .. | .. | .. | .. | East—Public way. West—House of Khushal Chand; North—House of Fakkad Kankrao. South—House of Shivram Kishan. |
| .. | .. | .. | .. | .. | .. | .. | .. | .. | .. | Situated in Gaothan, north of the village. |
| .. | .. | .. | .. | .. | .. | .. | .. | .. | .. | Situated in Gaothan, east of the village. |
| .. | .. | .. | .. | .. | .. | .. | .. | .. | .. | Situated on east of the village. |
| .. | .. | .. | .. | .. | .. | .. | .. | .. | .. | Situated near the house of Sk. Chand Jamal and Alauddin Osman. |
| .. | .. | .. | .. | .. | .. | .. | .. | .. | .. | Situated in Gaothan, west of the village. |
| .. | .. | .. | .. | .. | .. | .. | .. | .. | .. | Situated in Gaothan, on south-east of the village. |
| .. | .. | .. | .. | .. | .. | .. | .. | .. | .. | Situated in the land of Suleman Shah Hussain Shah. |
| .. | .. | .. | .. | .. | .. | .. | .. | .. | .. | Situated in the land of Sandu Son of Ghusu and Baba Shah. |
| .. | .. | .. | .. | .. | .. | .. | Petromax 2. Value Rs. 100. | .. | .. | Situated on north of the village in Inami land. |
| .. | .. | .. | .. | .. | .. | .. | .. | .. | .. | Situated on the east of the village in Gaothan. |
| .. | .. | .. | .. | .. | One Unbuilt plot. Value Rs. 100. | In front of the Masjid. | .. | .. | .. | East—Hanuman Temple. West—Public way. North—Public way. South—Public way. |
| .. | .. | .. | .. | .. | .. | .. | .. | .. | .. | East of the village near Mahadeo Temple. |
| .. | .. | .. | .. | .. | .. | .. | .. | .. | .. | Middle of the village, near the house of Ganpati Dhangar. |
| .. | .. | .. | .. | .. | .. | .. | .. | .. | .. | Situated in the land of Kusna, Dhangar. |
| .. | .. | .. | .. | .. | .. | .. | .. | .. | .. | Situated in the land of Khuda Nawaz Khan Mohd. Nawaz Khan. |
| .. | .. | .. | .. | .. | .. | .. | .. | .. | .. | Situated in Gaothan. |

District Aurangabad



| Serial No. and village | Name of the Wakfs | Whether the wakf is a shia or sunni wakfs | Object of the wakfs | Name of the wakf | Date and year of creation of the wakf | Details of wakf held as Wakfs | Name of the Panchwali |
|------------------------|---|---|---------------------|------------------|---------------------------------------|-------------------------------|---|
| (1) | (2) | (3) | (4) | (5) | (6) | (7) | (8) |
| 133. Guru Dhanora | Graveyard Area One guntha. Value Rs. 300. | Sunni | Religious | Ack. Endt. | Not available | Not available | Muslim Panch Mana- ging. |
| 134. Gangapur .. | Ashoor Khana, Sada Patel Khan Mohalla, Ward No. 6, Tekdi (Only Platform). Area 30 x 30 ft. Value Rs. 800. | Do. | Do. | Do. | Do. | Do. | Sardar Babu Patel son of Sardar Patel. |
| 135. Do. .. | Ashoor Khana, Kalu Qasab, Mohalla Arab Galli, South of the village. Area 38 x 22 ft. Value Rs. 1,000. | Do. | Do. | Do. | Do. | Do. | Sk. Fateh Mohd. son of Sk. Kalu. |
| 136. Do. .. | Dargah Satu Sayed. Situated in Mohalla Qasab Pura. Area 30 x 20 ft. Value Rs. 100. | Do. | Do. | Do. | Do. | Do. | Syed Baban Patel son of Syed Sardar Patel. |
| 137. Do. .. | Dargah Syed Sadat Area 30 x 20 ft. Value Rs. 500. | Do. | Do. | Do. | Do. | Do. | Muslim Panch Mana- ging. |
| 138. Do. .. | Dargah Peer Shah Dawal Saheb, situated on south of the village. Area 10 x 10 ft. Value Rs. 50. | Do. | Do. | Do. | Do. | Do. | Do. .. |
| 139. Do. .. | Dargah Peer Chand Shah Wali. Area 10 x 8 ft. Value Rs. 35. | Do. | Do. | Do. | Do. | Do. | Do. .. |
| 140. Do. .. | Dargah Mahboob Subhani, Graveyard and Takiya. Area 75 x 60 ft. Area 20 x 20 ft. and 4 gunthas. Value Rs. 1,000. | Do. | Do. | Do. | Do. | Do. | Syed Karimuddin son of Gulamuddin. |
| 141. Do. .. | Dargah Peer Dada Shah .. Miyani. Area 8 x 8 ft. Value Rs. 30. | Do. | Do. | Do. | Do. | Do. | Peer Ali Saheb. |
| 142. Do. .. | Dargah Peer Pokhar Saheb .. Area 18 x 15 ft. Value Rs. 100. | Do. | Do. | Do. | Do. | Do. | Abdul Qadar Saheb, Pleader. |
| 143. Do. .. | Graveyard Area 2 gunthas. Value Rs. 400. | Do. | Do. | Do. | Do. | Do. | Muslim Panch Mana- ging. |
| 144. Do. .. | Graveyard Area 1/2 acre. Value Rs. 1,000. | Do. | Do. | Do. | Do. | Do. | Do. .. |
| 145. Do. .. | Graveyard Area One acre. Value Rs. 1,000. | Do. | Do. | Do. | Do. | Do. | Sk. Ismail son of Sk. Chand. |
| 146. Do. .. | Graveyard Area 2 acres. Value Rs. 1,000. | Do. | Do. | Do. | Do. | Do. | Muslim Panch Mana- ging. |
| 147. Do. .. | Idgah Area 80 x 50 ft. Value Rs. 500. | Do. | Do. | Do. | Do. | Do. | Do. .. |
| 148. Do. .. | Masjid Ek Khana Area 40 x 40 ft. Value Rs. 1,500. | Do. | Do. | Do. | Do. | Do. | Rubaya Chaus son of Salawa Chaus. |
| 149. Do. .. | Masjid and Dargah Peer Malang Shah. Area 27 x 16 ft. Value Rs. 10,000. | Do. | Do. | Do. | Do. | Do. | Muslim Panch Mana- ging. |

Details of immovable properties
assessed at more than Rs. 5 or
valued at more than Re. 1

Other properties

Details of
the
properties
Cash
Grant
or
annuities
if any
received
from
Govt.Estimate
annual
income

| Village | Survey No. | Area | assessment | Village where situated | Site on which situated | Boundaries | Details of the properties | Cash Grant or annuities if any received from Govt. | Estimate annual income | Remarks |
|---------|------------|--------|------------|------------------------|---|------------|---------------------------|--|------------------------|--|
| (9) | (10) | (11) | (12) | (13) | (14) | (15) | (16) | (17) | (18) | |
| | | A. ga. | Rs. P. | | | | | | Rs. | |
| .. | .. | .. | .. | .. | .. | .. | .. | .. | .. | East of the village in Gaothan. |
| .. | .. | .. | .. | .. | .. | .. | .. | .. | .. | East—Open place of Patil. West—House of Abdul Qader. North—Public way. South—Kondwada of Town Committee. |
| .. | .. | .. | .. | .. | .. | .. | .. | .. | .. | East—Public way. West—Govt. Open place. North—Public way. South—House of Sk. Fateh Mohd. |
| .. | .. | .. | .. | .. | Open unbuilt plot. Area 50 x 50 ft. Value Rs. 1,000. | .. | .. | .. | .. | East—Public way. West—House of Shri Syed Farid Patil. North—Public way. South—House of Baban Patel. Situated on west of the village, near Police Station in Gaothan. |
| .. | .. | .. | .. | .. | .. | .. | .. | .. | .. | East—Govt. Dak Bungalow. West—Public way. North—House of Mohd. Chaus. South—Open place of Khayam Khani. |
| .. | .. | .. | .. | .. | .. | .. | .. | .. | .. | Situated in the land of Shri Bhiku Seth, south of the village. |
| .. | .. | .. | .. | .. | .. | .. | .. | .. | .. | Situated in S. No. 9. |
| .. | .. | .. | .. | .. | .. | .. | .. | .. | .. | Situated in S. No. 77. |
| .. | .. | .. | .. | .. | .. | .. | .. | .. | .. | East of the village in Inami land of Jame Masjid. |
| .. | .. | .. | .. | .. | .. | .. | .. | .. | .. | Situated in Inami land of Jame Masjid, east of the village. |
| .. | .. | .. | .. | .. | .. | .. | .. | .. | .. | Situated near Civil Hospital, West of the village. |
| .. | .. | .. | .. | .. | .. | .. | .. | .. | .. | East of the village, situated in Inam land of Dargah. |
| .. | .. | .. | .. | .. | .. | .. | .. | .. | .. | East of the village in Gaothan. |
| .. | .. | .. | .. | .. | .. | .. | .. | .. | .. | West of the village, by the side of Civil Court. |
| .. | .. | .. | .. | .. | .. | .. | .. | .. | .. | Situated in Arab Galli. |
| .. | .. | .. | .. | .. | Open plot .. Area 10 gunthas. Value Rs. 2,000. 3. Old Neem trees. 1. Tamarind tree. Value Rs. 275. | .. | .. | .. | .. | Situated east of the village, near Post Office (delapidated). |

District Aurangabad

| Serial No. and village | Name of the Wakfs | Whether the wakf is a shia or sunni wakfs | Object of the wakfs | Name of the wakf | Date and year of creation of the wakf | Details of wakfs deed or | Name of the mutawalli |
|------------------------|---|---|---------------------|------------------|---------------------------------------|--------------------------|-----------------------------|
| (1) | (2) | (3) | (4) | (5) | (6) | (7) | (8) |
| 150. Gangapur .. | Masjid (Bich-ki-Masjid) (only open place) and grave. On south of village. Area 45 × 22 ft. Value Rs. 100. | Sunni | Religious | Ack. End. | Not available | Not available | Muslim Panch Managing. |
| 151. Do. .. | Masjid and Dargah Babar Shah, Mohalla Arab Galli Ward No. 3. Area 39 × 30 ft. Value Rs. 500. | Do. | Do. | Do. | Do. | Do. | Do. .. |
| 152. Do. .. | Masjid of Bimai (delapidated) Area 40 × 30 ft. Value Rs. 1,000. | Do. | Do. | Do. | Do. | Do. | Do. .. |
| 153. Harsool .. | Masjid Area 56 × 28 ft. Value Rs. 500. | Do. | Do. | Do. | Do. | Do. | Do. .. |
| 154. Jamgaon .. | Ashoor Khana, Situated in Muslim Mohalla. Area 30 × 20 ft. Value Rs. 150. | Do. | Do. | Do. | Do. | Do. | Qasruddin son of Badruddin. |
| 155. Do. .. | Dargah Pir Shah Dawal Area 10 × 8 ft. Value Rs. 20. | Do. | Do. | Do. | Do. | Do. | Muslim Panch Managing. |
| 156. Do. .. | Dargah Pir Garib Shah Baba Area 20 × 18 ft. Value Rs. 20. | Do. | Do. | Do. | Do. | Do. | Do. .. |
| 157. Do. .. | Dargah Peer Syed Baba Area 5 × 5 ft. Value Rs. 10. | Do. | Do. | Do. | Do. | Do. | Do. .. |
| 158. Do. .. | Dargah Shaikh Peer .. Area 8 × 5 ft. Value Rs. 20. | Do. | Do. | Do. | Do. | Do. | Do. .. |
| 159. Do. .. | Dargah Chand Peer .. Area 20 × 15 ft. Value Rs. 150. | Do. | Do. | Do. | Do. | Do. | Do. .. |
| 160. Do. .. | Dargah Peer Bhikan Shah Wali. Area 8 × 5 ft. Value Rs. 10. | Do. | Do. | Do. | Do. | Do. | Do. .. |
| 161. Do. .. | Dargah Peer Mitha Baba Area 8 × 5 ft. Value Rs. 15. | Do. | Do. | Do. | Do. | Do. | Do. .. |
| 162. Do. .. | Graveyard Area 1/2 acre. Value Rs. 200. | Do. | Do. | Do. | Do. | Do. | Do. .. |
| 163. Do. .. | Idgah Area 60 × 40 ft. Value Rs. 500. | Do. | Do. | Do. | Do. | Do. | Do. .. |
| 164. Jamala .. | Chilla Peer Ahmed Saheb Wali Area 17 × 16 ft. Value Rs. 15. | Do. | Do. | Do. | Do. | Do. | Do. .. |
| 165. Do. .. | Chilla Peer Baba Ramzan Area 24 × 15 ft. Value Rs. 50. | Do. | Do. | Do. | Do. | Do. | Do. .. |
| 166. Do. .. | Dargah Peer Syed Sadat Area 20 × 15 ft. Value Rs. 400. | Do. | Do. | Do. | Do. | Do. | Do. .. |
| 167. Do. .. | Dargah Peer Sk. Fareed Area 18 × 15 ft. Value Rs. 75. | Do. | Do. | Do. | Do. | Do. | Do. .. |



| Details of immovable properties assessed at more than Rs. 5 or valued at more than Re. 1 | | | | Other properties | | | Details of the properties | Cash Grant or annuities if any received from Govt. | Estimated annual income | |
|--|------------|--------|------------|------------------------|---|------------|---------------------------|--|-------------------------|---|
| Village | Survey No. | Area | assessment | Village where situated | Site on which situated | Boundaries | | | | |
| (9) | (10) | (11) | (12) | (13) | (14) | (15) | (16) | (17) | (18) | |
| | | A. gs. | Rs. P. | | | | | | Rs. | |
| .. | .. | .. | .. | .. | Open unbuilt plot Area 150 x 150 ft. Value Rs. 2,000. 2. Neem trees. 1. Tamarind tree. Value Rs. 300. | .. | .. | .. | .. | East—Khalwadi of Shri Ahmed Bin Faruq. West—Khalla of Amar Chaus. North—Nala. South—Land of Shri Kaka Saheb. |
| .. | .. | .. | .. | .. | .. | .. | .. | .. | .. | East—Public way. West—Dargah Peer Babar Shah. North—House of Shri Fateh Mohd. |
| .. | .. | .. | .. | .. | .. | .. | .. | .. | .. | South—Nala and way. East—House of Shri Suleman. West—Public way. North—House of Mohd. Singh. |
| .. | .. | .. | .. | .. | .. | .. | .. | .. | .. | South—Public way. East—House of Abdul Jalil. West—House of Sk. Yasin Sk. Sultan. |
| .. | .. | .. | .. | .. | .. | .. | .. | .. | .. | North—Public way. South—House of Tukaram. East—House of Dattu Pant Talathi. |
| .. | .. | .. | .. | .. | .. | .. | .. | .. | .. | West—House of Bandu Patil. North—Public way. South—House of Dattu Patil. |
| .. | .. | .. | .. | .. | .. | .. | .. | .. | .. | Situated near the House of Shanker Kishan. |
| .. | .. | .. | .. | .. | .. | .. | .. | .. | .. | West of the village in the land of Garib Shah. |
| .. | .. | .. | .. | .. | .. | .. | .. | .. | .. | Situated in Gairan. |
| .. | .. | .. | .. | .. | .. | .. | .. | .. | .. | Situated in Muslim Mohalla. |
| .. | .. | .. | .. | .. | .. | .. | .. | .. | .. | East of the village in the land of Rambaji Ganpat. |
| .. | .. | .. | .. | .. | .. | .. | .. | .. | .. | North of the village, by the side of Gangapur Road. |
| .. | .. | .. | .. | .. | .. | .. | .. | .. | .. | West of the village in Gaothan. |
| .. | .. | .. | .. | .. | .. | .. | .. | .. | .. | West North of the village in the land of Miyan Bhai Husain. |
| .. | .. | .. | .. | .. | .. | .. | .. | .. | .. | Situated west of the village in Graveyard. |
| .. | .. | .. | .. | .. | .. | .. | .. | .. | .. | Situated in Gaothan. |
| .. | .. | .. | .. | .. | .. | .. | .. | .. | .. | Situated in Gaothan. |
| .. | .. | .. | .. | .. | .. | .. | .. | .. | .. | Situated on north of the village. |
| .. | .. | .. | .. | .. | .. | .. | .. | .. | .. | Situated in the land of Bakshu Patel. |

District Aurangabad

| Serial No. and village | Name of the Wakfs | Whether the wakf is a shia or sunni wakfs | Object of the wakfs | Name of the wakf | Date and year of creation of the wakf | Details of wakfs deed or deeds | Name of the mutawalli |
|-------------------------|---|---|---------------------|------------------|---------------------------------------|--------------------------------|---------------------------------|
| (1) | (2) | (3) | (4) | (5) | (6) | (7) | (8) |
| 168. Jamala .. | Dargah Syed Sadat. Situated in Gaothan. Area 41 x 41 ft. Value Rs. 160. | Sunni | Religious | Ac k. Endt. | Not available | Not available | Mushtaq Basha Managang. |
| 169. Do. .. | Graveyard Area 5 gunthas. Value Rs. 50. | Do. | Do. | Do. | Do. | Do. | Do. .. |
| 170. Do. .. | Graveyard, East side of Masjid Area 68 x 45 ft. Value Rs. 100. | Do. | Do. | Do. | Do. | Do. | Do. .. |
| 171. Do. .. | Graveyard, Adjacent to Gaothan, On north east corner. Area 175 x 150 ft. Value Rs. 200. | Do. | Do. | Do. | Do. | Do. | Do. .. |
| 172. Do. .. | Masjid Area 53 1/2 x 43 ft. Value Rs. 2,000. | Do. | Do. | Do. | Do. | Do. | Do. .. |
| 173. Jogeshwari .. | Graveyard Area One guntha. Value Rs. 60. | Do. | Do. | Do. | Do. | Do. | Do. .. |
| 174. Do. .. | Masjid Area 30 x 20 ft. Value Rs. 300. | Do. | Do. | Do. | Do. | Do. | Do. .. |
| 175. Jikthan .. | Ashoor Khana (open space) Area 15 x 10 ft. Value Rs. 100. | Do. | Do. | Do. | Do. | Do. | Do. .. |
| 176. Do. .. | Dargah Pir Bande Nawaz .. Area 8 x 5 ft. Value Rs. 15. | Do. | Do. | Do. | Do. | Do. | Do. .. |
| 177. Do. .. | Dargah Pir Rohela Saheb .. Area 10 x 8 ft. Value Rs. 50. | Do. | Do. | Do. | Do. | Do. | Do. .. |
| 178. Do. .. | Graveyard Area 1/2 acre. Value Rs. 450. | Do. | Do. | Do. | Do. | Do. | Do. .. |
| 179. Do. .. | Masjid. North of the village.. Area 60 x 40 ft. Value Rs. 12,000. | Do. | Do. | Do. | Do. | Do. | Do. .. |
| 180. Khopeshwar .. | Dargah Gaibi Saheb .. Area 10 x 10 ft. Value Rs. 50. | Do. | Do. | Do. | Do. | Do. | Do. .. |
| 181. Khadak Waghgaon .. | Graveyard Area 1 1/2 acre. Value Rs. 200. | Do. | Do. | Do. | Do. | Do. | Do. .. |
| 182. Do. .. | Masjid (Delapidated) Area 20 x 15 ft. Value Rs. 50. | Do. | Do. | Do. | Do. | Do. | Do. .. |
| 183. Kate Pipalgaon .. | Ashoor Khana Area 30 x 25 ft. Value Rs. 500. | Do. | Do. | Do. | Do. | Do. | Shri Abdul Lal Shah and others. |



| Details of immovable properties assessed at more than Rs. 5 or valued at more than Re. 1 | | | | Other properties | | | Details of the properties | Cash Grant or annuities if any received from Govt. (17) | Estimated annual income (18) | Remarks |
|--|------------|--------|------------|------------------------|-----------------------------------|------------|---|---|------------------------------|--|
| Village | Survey No. | Area | assessment | Village where situated | Site on which situated | Boundaries | | | | |
| (9) | (10) | (11) | (12) | (13) | (14) | (15) | (16) | (17) | (18) | |
| | | A. gs. | Rs. P. | | | | | | Rs. | |
| .. | .. | .. | .. | .. | .. | .. | .. | .. | .. | East—Public way. West—House of Kachru Patel. North—H. of Chimaji and Bhikaji. South—Public way and H. of Mohd. Baksh and Alauddin. Situated in Survey No. 1. |
| .. | .. | .. | .. | .. | .. | .. | .. | .. | .. | |
| .. | .. | .. | .. | .. | .. | .. | .. | .. | .. | East—Way, Government well and Graveyard. West—Masjid. North—Survey No. 1, of Faquddin Saheb. South—School building and Bombay road. |
| .. | .. | .. | .. | .. | .. | .. | .. | .. | .. | East—Nala. West—Public way and Survey No. 1 of Shri Faquddin Saheb. North—Nala. South—Footway to Nala and Hanuman Temple. |
| .. | .. | .. | .. | .. | Well one. Valuation Rs. 500. | .. | Jainamaz, etc. Value Rs. 26. | .. | .. | East—Graveyard. West—House of Barku and Gaothan. North—Survey No. 1 of Fakruddin Saheb. South—Open space and Bombay Road. East of the village. |
| .. | .. | .. | .. | .. | .. | .. | .. | .. | .. | |
| .. | .. | .. | .. | .. | .. | .. | .. | .. | .. | East of the village near Gram Panchayat Office. |
| .. | .. | .. | .. | .. | .. | .. | .. | .. | .. | Situated on east of the Masjid. |
| .. | .. | .. | .. | .. | .. | .. | .. | .. | .. | Situated in the land of Shri Raoji Ananda, Waghule. |
| .. | .. | .. | .. | .. | .. | .. | .. | .. | .. | Situated in Gaothan on west of the village. |
| .. | .. | .. | .. | .. | One well. Valuation Rs. 1,500. | .. | .. | .. | .. | East—Public way. West—Land of Ramrao Govind-rao. North—Land of Ramrao Govind-rao. South—Bazar place. |
| .. | .. | .. | .. | .. | .. | .. | Wall clock Jainamaz, etc. Value Rs. 95. | .. | .. | East—Gaothan. West—Gaothan. North—Gaothan. South—Gram Panchayat Office. Situated on north of the village. |
| .. | .. | .. | .. | .. | .. | .. | .. | .. | .. | Situated on west of the village in the land of Ramrao Daulatram Perdeshi. |
| .. | .. | .. | .. | .. | .. | .. | .. | .. | .. | Situated on west of the village. |
| .. | .. | .. | .. | .. | .. | .. | .. | .. | .. | Situated on north of the village near the land of Ramrao Patil. |

District Aurangabad

| Serial No. and village | Name of the Wakfs | Whether the wakf is a shia or sunni wakfs | Object of the wakfs | Name of the wakf | Date and year of creation of the wakf | Deeds | Name of the mutawalli |
|------------------------|---|---|---------------------|------------------|---------------------------------------|------------|-----------------------|
| (1) | (2) | (3) | (4) | (5) | (6) | (7) | (8) |
| 184. Kate Pipalgaon | Chilla Jangli Peer Area 8×5 ft. Value Rs. 25. | .. | .. | Sunni | Religious | Ack. Endt. | Not available |
| 185. Do. | Dargah Peer. Area 18×12 ft. Value Rs. 150. | .. | .. | Do. | Do. | Do. | Do. |
| 186. Do. | Dargah Peer Chawli Area 8×8 ft. Value Rs. 20. | .. | .. | Do. | Do. | Do. | Do. |
| 187. Do. | Graveyard Area 1½ acre. Value Rs. 300. | .. | .. | Do. | Do. | Do. | Do. |
| 188. Do. | Masjid Area 40×30 ft. Value Rs. 100. | .. | .. | Do. | Do. | Do. | Do. |
| 189. Kaigaon | Ashoor Khana Area 8×8 ft. Value Rs. 50. | .. | .. | Do. | Do. | Do. | Do. |
| 190. Do. | Graveyard Area 3 acres. Value Rs. 300. | .. | .. | Do. | Do. | Do. | Do. |
| 191. Do. | Masjid Area 40×25 ft. Value Rs. 3,000. | .. | .. | Do. | Do. | Do. | Do. |
| 192. Kankori | Dargah Pir Syed Baba Area 10×10 ft. Value Rs. 50. | .. | .. | Do. | Do. | Do. | Do. |
| 193. Do. | Graveyard Area 13 gunthas. Value Rs. 200. | .. | .. | Do. | Do. | Do. | Do. |
| 194. Khadgaon | Dargah Khaki Shah Baba Area 10×10 ft. Value Rs. 20. | .. | .. | Do. | Do. | Do. | Do. |
| 195. Do. | Graveyard Area ½ acre. Value Rs. 150. | .. | .. | Do. | Do. | Do. | Do. |
| 196. Do. | Idgah Area 60×40 ft. Value Rs. 400. | .. | .. | Do. | Do. | Do. | Do. |
| 197. Do. | Masjid Area 30×20 ft. Value Rs. 100. | .. | .. | Do. | Do. | Do. | Do. |
| 198. Kobapur | Graveyard Area 4 gunthas. Value Rs. 60. | .. | .. | Do. | Do. | Do. | Do. |
| 199. Do. | Masjid Area 40×30 ft. Value Rs. 500. | .. | .. | Do. | Do. | Do. | Do. |
| 200. Khojawadi | Dargah Syed Allauddin Area 20×18 ft. Value Rs. 25. | .. | .. | Do. | Do. | Do. | Do. |
| 201. Do. | Graveyard Area 10 gunthas. Value Rs. 50. | .. | .. | Do. | Do. | Do. | Do. |
| 202. Do. | Masjid Area 40×25 ft. Value Rs. 600. | .. | .. | Do. | Do. | Do. | Do. |



Details of immovable properties
assessed at more than Rs. 5 or
valued at more than Rs. 1

Other properties

Details of
the
propertiesCash
Grant
or
annuities
if any
received
from
Govt.
(17)Estimated
annual
income

| Village | Survey No. | Area | assessment | Village where situated | Site on which situated | Boundaries | (16) | (17) | (18) | |
|---------|------------|--------|---------------------|------------------------|------------------------|------------|------|------|------|--|
| (9) | (10) | (11) | (12) | (13) | (14) | (15) | | | | |
| | | A. gs. | Rs. P. | | | | | | Rs. | |
| .. | .. | .. | .. | .. | .. | .. | .. | .. | .. | Situated near the house of Dada Bala. |
| .. | .. | .. | .. | .. | .. | .. | .. | .. | .. | Situated on east of the village, near the house of Thorat Sitaram Laxman. |
| .. | .. | .. | .. | .. | .. | .. | .. | .. | .. | Situated on east of the village. |
| .. | .. | .. | .. | .. | .. | .. | .. | .. | .. | Situated on north of the village. |
| .. | .. | .. | .. | .. | .. | .. | .. | .. | .. | Situated near Dargah on north of the village. |
| .. | .. | .. | .. | .. | .. | .. | .. | .. | .. | Situated near Masjid. |
| .. | .. | .. | .. | .. | .. | .. | .. | .. | .. | Situated near the bank of the River Godawari. |
| .. | .. | .. | .. | .. | .. | .. | .. | .. | .. | East—Open place of Gaothaa. West—House of Shri Imam Saheb. North—Public way. South—Lane. Situated near the House of Pandit Maroti Patil. |
| .. | .. | .. | .. | .. | .. | .. | .. | .. | .. | South of the village in Survey No. 169. |
| .. | .. | .. | .. | .. | .. | .. | .. | .. | .. | South-East of the village, near the house of Shri Daulat Bala. |
| .. | .. | .. | .. | .. | .. | .. | .. | .. | .. | North of the village in Gairan. |
| .. | .. | .. | .. | .. | .. | .. | .. | .. | .. | North of the village in Gairan. |
| .. | .. | .. | .. | .. | .. | .. | .. | .. | .. | North of the village, near the house of Asaram Gopal. |
| .. | .. | .. | .. | .. | .. | .. | .. | .. | .. | West of the village, Situated in Gaothan. |
| Kobapur | 37 | 1 34 | 2 57 | .. | .. | .. | .. | .. | 200 | Near the house of Sepur. |
| | | | Value-Rs. 700. | | | | | | | |
| | | | (As per J. B. File) | | | | | | | |
| .. | .. | .. | .. | .. | .. | .. | .. | .. | .. | East of the village. |
| .. | .. | .. | .. | .. | .. | .. | .. | .. | .. | East of the village. |
| .. | .. | .. | .. | .. | .. | .. | .. | .. | .. | East of the village. |

District Aurangabad

| Serial No. and village | Name of the Wakfs | Whether the wakf is a shia or sunni wakfs | Object of the wakfs | Name of the wakf | Date and year of creation of the wakf | Details of wakfs deed or deeds | Name of the mutawalli |
|----------------------------|--|---|---------------------|------------------|---------------------------------------|--------------------------------|-----------------------------|
| (1) | (2) | (3) | (4) | (5) | (6) | (7) | (8) |
| 203. Kamlapur .. | Chilla Pir Mahboob Subhani Area 8×8 ft. Value Rs. 20. | Sunni | Religious | Ack. Endt. | Not available | Not available | Mus. Land Manag- ing. |
| 204. Do. .. | Graveyard .. Area One guntha. Value Rs. 40. | Do. | Do. | Do. | Do. | Do. | Do. .. |
| 205. Kasoda .. | Graveyard .. Area 15 gunthas. Value Rs. 100. | Do. | Do. | Do. | Do. | Do. | Do. .. |
| 206. Lakhmapur .. | Dargah Peer Dawal Malik .. Area 30×20 ft. Value Rs. 2,500. | Do. | Do. | Do. | Do. | Do. | Tukaram Mainaji .. |
| 207. Do. .. | Dargah Peer Syed Baba Area 20×10 ft. Value Rs. 100. | Do. | Do. | Do. | Do. | Do. | Muslim Panch Manag- ing. |
| 208. Do. .. | Dargah Peer Saheb .. Area 8×8 ft. Value Rs. 15. | Do. | Do. | Do. | Do. | Do. | Do. .. |
| 209. Do. .. | Graveyard .. Area 2 gunthas. Value Rs. 200. | Do. | Do. | Do. | Do. | Do. | Do. .. |
| 210. Limber-Jalgaon | Aashoor Khana .. Area 10×10 ft. Value Rs. 60. | Do. | Do. | Do. | Do. | Do. | Do. .. |
| 211. Do. .. | Graveyard .. Area 12 gunthas. Value Rs. 200. | Do. | Do. | Do. | Do. | Do. | Do. .. |
| 212. Manjrey .. | Aashoor Khana, Ward No. 1 Area 30×15 ft. Value Rs. 500. | Do. | Do. | Do. | Do. | Do. | Do. .. |
| 213. Do. .. | Graveyard .. Area one acre. Value Rs. 1,000. | Do. | Do. | Do. | Do. | Do. | Do. .. |
| 214. Do. .. | Masjid, Situated in Muslim Mohalla. Area 30×25 ft. Value Rs. 200. | Do. | Do. | Do. | Do. | Do. | Do. .. |
| 215. Muddes- Wadgaon .. | Dargah Pir Syed Baba Area 8×5 ft. Value Rs. 20. | Do. | Do. | Do. | Do. | Do. | Do. .. |
| 216. Do. .. | Graveyard .. Area one guntha. Value Rs. 100. | Do. | Do. | Do. | Do. | Do. | Do. .. |
| 217. Do. .. | Graveyard .. Area 5 gunthas. Value Rs. 300. | Do. | Do. | Do. | Do. | Do. | Do. .. |
| 218. Mendhi .. | Dargah Peer Kanoba Area 15×10 ft. Value Rs. 200. | Do. | Do. | Do. | Do. | Do. | Do. .. |
| 219. Do. .. | Graveyard .. Area 1/2 acre. Value Rs. 100. | Do. | Do. | Do. | Do. | Do. | Do. .. |
| 220. Do. .. | Masjid .. Area 18×15 ft. Value Rs. 50. | Do. | Do. | Do. | Do. | Do. | Do. .. |
| 221. Mahasa (Deserted). | Dargah Pir Syed Baba Area 15×12 ft. Value Rs. 100. | Do. | Do. | Do. | Do. | Do. | Do. .. |

Details of immovable properties
assessed at more than Rs. 5 or
valued at more than Re. 1

Other properties

Details of
the
properties

Cash
Grant
or
annuities
if any
received
from
Govt.

Estimate
of
annual
income



| Village | Survey No. | Area | assessment | Village where situated | Site on which situated | Boundaries | (16) | (17) | (18) | (19) |
|---------|------------|--------|------------|------------------------|---|------------|------|------|------|---|
| (9) | (10) | (11) | (12) | (13) | (14) | (15) | | | Rs. | Name of the village. |
| | | A. gs. | Rs. p. | | | | | | | |
| .. | .. | .. | .. | .. | .. | .. | .. | .. | .. | .. |
| .. | .. | .. | .. | .. | .. | .. | .. | .. | .. | North of the village in the land of Mohammad. |
| .. | .. | .. | .. | .. | .. | .. | .. | .. | .. | East of the village in Inam land. |
| .. | .. | .. | .. | .. | .. | .. | .. | .. | .. | East of the village near house of Tukaram. |
| .. | .. | .. | .. | .. | .. | .. | .. | .. | .. | Situated on the Base. |
| .. | .. | .. | .. | .. | .. | .. | .. | .. | .. | Situated in the land of Shri Sampat, S/o Govinda, on East of the village. |
| .. | .. | .. | .. | .. | .. | .. | .. | .. | .. | East of the village, Situated in the land of Kachru Shankar, Survey No. 83/1. |
| .. | .. | .. | .. | .. | .. | .. | .. | .. | .. | East—House of Kachru Naik. West—Dargah Syed Baba. North—Public way. South—House of Nama Pandu. South of the village, Situated in the Survey No. 66/3, on the bank of the river. |
| .. | .. | .. | .. | .. | .. | .. | .. | .. | .. | East—Open place of Badruddin. West—House of Pandharinath. North—Open place of Masjid. South—House of Mohahn Lalji. East of the village in the land of Punjaram, S/o Tulsiram. |
| .. | .. | .. | .. | .. | Open plot. Area. 24×15 ft. Value Rs. 100. | .. | .. | .. | .. | East—House of Jamadar. West—Public way. North—Public way. South—House of Pandharinath. Situated in Gaothan, on East the village. |
| .. | .. | .. | .. | .. | .. | .. | .. | .. | .. | Situated in front of the Masjid. |
| .. | .. | .. | .. | .. | .. | .. | .. | .. | .. | East of the village in the land of Yadav Vithoba. |
| .. | .. | .. | .. | .. | .. | .. | .. | .. | .. | Situated in the land of Dhondiba. |
| .. | .. | .. | .. | .. | .. | .. | .. | .. | .. | Situated in Gaothan, West of the village. |
| .. | .. | .. | .. | .. | .. | .. | .. | .. | .. | West of the village. |
| .. | .. | .. | .. | .. | .. | .. | .. | .. | .. | West of the village. |

District Aurangabad



| Serial No. and village | Name of the Wakfs | Whether the wakf is a Shia or Sunni wakfs | Object of the wakfs | Name of the wakf | Date and year of creation of the wakf | Details of wakfs seen or disclosed | Name of the mutasalli |
|-----------------------------|---|---|---------------------|------------------|---------------------------------------|------------------------------------|--|
| (1) | (2) | (3) | (4) | (5) | (6) | (7) | (8) |
| 222. Mahasa (Deserted). | Dargah Pir Haji Saheb Area 20×10 ft. Value Rs. 200. | Sunni | Religious | Ack. Endt. | .. Not available | Not available | Muslim Panch-Managing. |
| 223. | Graveyard Area One Bigha. Value Rs. 200. | Do. | Do. | Do. | .. Do. | Do. | Do. |
| 224. Do. .. | Masjid Area 10×10 ft. Value Rs. 50. | Do. | Do. | Do. | .. Do. | Do. | Do. |
| 225. Mohammedpur | Dargah Pir Madar Saheb Area 8×5 ft. Value Rs. 10. | Do. | Do. | Do. | .. Do. | Do. | Do. |
| 226. Do. .. | Graveyard Area 2 gunthas. Value Rs. 50. | Do. | Do. | Do. | .. Do. | Do. | Do. |
| 227. Do. .. | Masjid Area 15×15 ft. Value Rs. 100. | Do. | Do. | Do. | .. Do. | Do. | Do. |
| 228. Mahboob Kheda. | Dargah Peer Saheb Area 8×5 ft. Value Rs. 5. | Do. | Do. | Do. | .. Do. | Do. | Do. |
| 229. Do. .. | Dargah Peer Saheb Area 18×10 ft. Value Rs. 200. | Do. | Do. | Do. | .. Do. | Do. | Do. |
| 230. Do. .. | Graveyard Area One guntha. Value Rs. 50. | Do. | Do. | Do. | .. Do. | Do. | Do. |
| 231. Do. .. | Masjid Area 20×15 ft. Value Rs. 50. | Do. | Do. | Do. | .. Do. | Do. | Do. |
| 232. Maujudabad (Deserted). | Chilla Peer Saheb Area 5×5 ft. Value Rs. 15. | Do. | Do. | Do. | .. Do. | Do. | Do. |
| 233. Mirzapur .. | Graveyard Area 1/2 acre. Value Rs. 400. | Do. | Do. | Do. | .. Do. | Do. | Do. |
| 234. Mangepaon .. | Chilla Peer Area 5×5 ft. Value Rs. 5. | Do. | Do. | Do. | .. Do. | Do. | Do. |
| 235. Mahalaxmi Kheda. | Dargah Peer Saheb Area 8×8 ft. Value Rs. 30. | Do. | Do. | Do. | .. Do. | Do. | Do. |
| 236. Do. .. | Masjid Area 12×10 ft. Value Rs. 50. | Do. | Do. | Do. | .. Do. | Do. | Do. |
| 237. Mandwa .. | Chilla Pir Dastagir Baba Area 8×8 ft. Value Rs. 10. | Do. | Do. | Do. | .. Do. | Do. | Do. |
| 238. Murmi .. | Dargah Pir Syed Sadat Area 5×5 ft. Value Rs. 20. | Do. | Do. | Do. | .. Do. | Do. | Do. |
| 239. Do. .. | Graveyard Area 10 gunthas. Value Rs. 100. | Do. | Do. | Do. | .. Do. | Do. | Do. |
| 240. Do. .. | Masjid Area 40×40 ft. Value Rs. 5,000. | Do. | Do. | Do. | .. Do. | Do. | Shri Rahmat Ali Shah, S/o Syed Hasan. |



Details of immovable properties
assessed at more than Rs. 5 or
valued at more than Re. 1

Other properties

Cash
Grant
or
Estimated
annuities
if any
received
from
Govt.
annual
income

| Village | Survey No. | Area | assess- ment | Village where situated | Site on which situated | Boundaries | Details of the properties | (16) | (17) | (18) | |
|---------|---------------|--------|-----------------|------------------------------|---|-----------------------|---------------------------------|------|------|------|---|
| (9) | (10) | (11) | (12) | (13) | (14) | (15) | (16) | (17) | (18) | Rs. | |
| | | A. gs. | Rs. p. | | | | | | | | |
| .. | .. | .. | .. | .. | .. | .. | .. | .. | .. | .. | Situated in the land of Shri Dagdu Fattu. |
| .. | .. | .. | .. | .. | .. | .. | .. | .. | .. | .. | North of the village. |
| .. | .. | .. | .. | .. | .. | .. | .. | .. | .. | .. | North of the village. |
| .. | .. | .. | .. | .. | .. | .. | .. | .. | .. | .. | Situated near the house of Sk. Lalu Sk. Farid Bhai. |
| .. | .. | .. | .. | .. | .. | .. | .. | .. | .. | .. | Situated by the north side, near Masjid in Gaothan. |
| .. | .. | .. | .. | .. | .. | .. | .. | .. | .. | .. | Situated near Hanuman Temple, on North of the village. |
| .. | .. | .. | .. | .. | .. | .. | .. | .. | .. | .. | Situated in middle of the village, near the house of Bhika and Bakachand. |
| .. | .. | .. | .. | .. | .. | .. | .. | .. | .. | .. | East of the village, situated in the Dada Dhobi. |
| .. | .. | .. | .. | .. | .. | .. | .. | .. | .. | .. | North of the village in Gaothan |
| .. | .. | .. | .. | .. | .. | .. | .. | .. | .. | .. | North of the village near Maroti Temple. |
| .. | .. | .. | .. | .. | .. | .. | .. | .. | .. | .. | Situated in the land of Shri Mumtaz Ali Hussain Ali, Survey No. 7. |
| .. | .. | .. | .. | .. | .. | .. | .. | .. | .. | .. | Situated in the land of Hasmat Bi W/o Wazir. |
| .. | .. | .. | .. | .. | .. | .. | .. | .. | .. | .. | South of the village, near the Masjid. |
| .. | .. | .. | .. | .. | .. | .. | .. | .. | .. | .. | East of the village in the land of Shri Kishan. |
| .. | .. | .. | .. | .. | .. | .. | .. | .. | .. | .. | East of the village near Maroti Temple. |
| .. | .. | .. | .. | .. | .. | .. | .. | .. | .. | .. | West and South of the village, situated on the boundary of village Tandulwadi and Mandwa. |
| .. | .. | .. | .. | .. | .. | .. | .. | .. | .. | .. | Situated in the place of Shri Jaiwantrao, Maske. |
| .. | .. | .. | .. | .. | .. | .. | .. | .. | .. | .. | East of the village in the land Dargah Malang Shah. |
| .. | .. | .. | .. | .. | Open space. Area 15x10*ft. Value Rs. 150. | Infront of Masjid. | .. | .. | .. | .. | East of the village in Survey 8. |

District Aurangabad

| Serial No. and village | Name of the Wakfs | Whether the wakf is a Shia or Sunni wakfs | Object of the wakfs | Name of the wakf | Date and year of creation of the wakf | Details of wakfs held or deeded | Name of the mutawalli |
|------------------------|--|---|---------------------|------------------|---------------------------------------|---------------------------------|---------------------------------|
| (1) | (2) | (3) | (4) | (5) | (6) | (7) | (8) |
| 241. Maholi .. | Dargah Pir Chand Pir Area 15×10 ft. Value Rs. 200. | .. Sunni | Religious | Ack. Endt. | Not available | Not available | Muslim Panch Mana- ging. |
| 242. Malunja Kd. | Dargah Peer .. Area 12×10 ft. Value Rs. 200. | .. Do. | Do. | Do. | Do. | Do. | Do. |
| 243. Neurgaon .. | Ashoor Khana .. Area 20×15 ft. Value Rs. 60. | .. Do. | Do. | Do. | Do. | Do. | Do. |
| 244. Do. .. | Dargah Pir Shah Dawal .. Area 20×15 ft. Value Rs. 120. | .. Do. | Do. | Do. | Do. | Do. | Do. |
| 245. Do. .. | Dargah Pir Miyan Mohd. .. Area 10×8 ft. Value Rs. 100. | .. Do. | Do. | Do. | Do. | Do. | Do. |
| 246. Do. .. | Graveyard .. Area 2 gunthas. Value Rs. 60. | .. Do. | Do. | Do. | Do. | Do. | Do. |
| 247. Do. .. | Graveyard .. Area One acre. Value Rs. 200. | .. Do. | Do. | Do. | Do. | Do. | Do. |
| 248. Do. ... | Masjid .. Area 40×40 ft. Value Rs. 4,000. | .. Do. | Do. | Do. | Do. | Do. | Farid Shah, S/o Chandu Shah. |
| 249. Nawabpur .. | Dargah Syed Dada .. Area 18×15 ft. Value Rs. 150. | .. Do. | Do. | Do. | Do. | Do. | Muslim Panch Mana- ging. |
| 250. Do. .. | Graveyard .. Area 4 gunthas. Value Rs. 1,000. | .. Do. | Do. | Do. | Do. | Do. | Do. |
| 251. Nandrabad .. | Dargah Peer Saheb .. Area 15×12 ft. Value Rs. 50. | .. Do. | Do. | Do. | Do. | Do. | Do. |
| 252. Do. .. | Graveyard .. Area 1 acre. Value Rs. 200. | .. Do. | Do. | Do. | Do. | Do. | Do. |
| 253. Naigaon .. | Dargah Peer Saheb .. Area 20×10 ft. Value Rs. 40. | .. Do. | Do. | Do. | Do. | Do. | Do. |
| 254. Narayanpur | Chilla Peer .. Area 8×5 ft. Value Rs. 20. | .. Do. | Do. | Do. | Do. | Do. | Do. |
| 255. Do. .. | Dargah Gaiban Shah Wali .. Area 18×15 ft. Value Rs. 100. | .. Do. | Do. | Do. | Do. | Do. | Do. |
| 256. Do. .. | Graveyard .. Area 1 acre. Value Rs. 400. | .. Do. | Do. | Do. | Do. | Do. | Do. |
| 257. Do. .. | Masjid .. Area 80×70 ft. Value Rs. 10,000. | .. Do. | Do. | Do. | Do. | Do. | Do. |
| 258. Nandad .. | Chilla Gar Peer .. Area 5×5 ft. Value Rs. 5. | .. Do. | Do. | Do. | Do. | Do. | Do. |
| 259. Do. .. | Chilla Peer Gar Peer .. Area 5×5 ft. Value Rs. 5. | .. Do. | Do. | Do. | Do. | Do. | Do. |

Details of immovable properties
assessed at more than Rs. 5 or
valued at more than Rs. 1

Other properties

Cash
Grant
or
annuities
if any
received
from
Govt.
(17)

Estimate
annual
income



| Village | Survey No. | Area | assessment | Village where situated | Site on which situated | Boundaries | Details of the properties | Cash Grant or annuities if any received from Govt. (17) | Estimate annual income | Remarks |
|---------|------------|--------|------------|------------------------|---|------------|---|---|------------------------|---|
| (9) | (10) | (11) | (12) | (13) | (14) | (15) | (16) | (17) | (18) | (19) |
| | | A. gs. | Rs. p. | | | | | | Rs. | |
| .. | .. | .. | .. | .. | .. | .. | .. | .. | .. | North of the village, in the land of Haribhan Yadav Kulkarni. |
| .. | .. | .. | .. | .. | .. | .. | .. | .. | .. | East of the village. |
| .. | .. | .. | .. | .. | .. | .. | .. | .. | .. | By the side of north of the Masjid, in Survey No. 2. |
| .. | .. | .. | .. | .. | .. | .. | .. | .. | .. | Near the house of Shri Babu Tukaram. |
| .. | .. | .. | .. | .. | .. | .. | .. | .. | .. | Situated in the land of Sripat Tukaram Wani. |
| .. | .. | .. | .. | .. | .. | .. | .. | .. | .. | Situated in Survey No. 2. |
| .. | .. | .. | .. | .. | .. | .. | .. | .. | .. | North of the village in Gairan land Survey No. 3. |
| .. | .. | .. | .. | .. | .. | .. | .. | .. | .. | Situated in Takiya Inam, Survey No. 2. |
| .. | .. | .. | .. | .. | .. | .. | .. | .. | .. | West of the village in the land of Shri Pandurang. |
| .. | .. | .. | .. | .. | .. | .. | .. | .. | .. | West of the village in the land of Pandurang Sadawarte. |
| .. | .. | .. | .. | .. | .. | .. | .. | .. | .. | East of the village. |
| .. | .. | .. | .. | .. | .. | .. | .. | .. | .. | East of the village. |
| .. | .. | .. | .. | .. | .. | .. | .. | .. | .. | West of the village, near the house of Dhondji Mete. |
| .. | .. | .. | .. | .. | .. | .. | .. | .. | .. | West of the village, Situated in the land of Dagdu Hasham. |
| .. | .. | .. | .. | .. | .. | .. | .. | .. | .. | South of the village. |
| .. | .. | .. | .. | .. | .. | .. | .. | .. | .. | South of the village, in the land of Sk. Manik. |
| .. | .. | .. | .. | .. | Open space. Area 30 x 25 ft. Value Rs. 200. | .. | Wall Clock Jainamaz etc. Value Rs. 100. | .. | .. | East—Open space of Gaothan. West—Open space of Gaothan. North—House of Mistry. South—House of Baba Miyan. |
| .. | .. | .. | .. | .. | .. | .. | .. | .. | .. | Situated in the land of Bapurao Babu Mali. |
| .. | .. | .. | .. | .. | .. | .. | u .. | .. | .. | West of the village in the land of Sakharan Rangnath. |

District Aurangabad

| Serial No. and village | Name of the Wakfs | Whether the wakf is a Shia or Sunni wakfs | Object of the wakfs | Name of the wakf | Date and year of cereation of the wakf | Details of wakfs deed of | Name of the mutawalli |
|------------------------|--|---|---------------------|------------------|--|--------------------------|-----------------------------|
| (1) | (2) | (3) | (4) | (5) | (6) | (7) | (8) |
| 260. Nandad .. | Graveyard .. Area one guntha. Value Rs. 50. | .. Sunni .. | Religious | Ack. Endt. | Not available | Not available | Muslim Panch Manag- ing. |
| 261. Do. .. | Masjid .. Area 40×30 ft. Value Rs. 200. | .. Do. .. | Do. | Do. | Do. | Do. | Do. |
| 262. Phul Shivra | Ashoor Khana .. Area 20×10 ft. Value Rs. 1,200. | .. Do. .. | Do. | Do. | Do. | Do. | Do. |
| 263. Do. .. | Chilla Pir Mahboob Subhani Area 20×20 ft. Value Rs. 300. | Do. | Do. | Do. | Do. | Do. | Shri Hayat Mulla .. |
| 264. Do. .. | Dargah Peer Saheb .. Area 18×15 ft. Value Rs. 800. | .. Do. .. | Do. | Do. | Do. | Do. | Do. |
| 265. Do. .. | Graveyard .. Area one acre. Value Rs. 200. | .. Do. .. | Do. | Do. | Do. | Do. | Muslim Panch Mana- ging. |
| 266. Do. .. | Idgah .. Area 60×40 ft. Value Rs. 600. | .. Do. .. | Do. | Do. | Do. | Do. | Shri Hayat Mulla .. |
| 267. Do. .. | Masjid .. Area 80×60 ft. Value Rs. 1,500. | .. Do. .. | Do. | Do. | Do. | Do. | Do. |
| 268. Pratapurwadi | Chilla Pir Mahboob Subhani Area 8×8 ft. Value Rs. 50. | Do. | Do. | Do. | Do. | Do. | Do. |
| 269. Do. .. | Graveyard .. Area one acre. Value Rs. 300. | .. Do. .. | Do. | Do. | Do. | Do. | Muslim Panch Mang- ing. |
| 270. Do. .. | Masjid .. Area 40×30 ft. Value Rs. 300. | .. Do. .. | Do. | Do. | Do. | Do. | Shri Hayat Mulla .. |
| 271. Pendapur .. | Dargah Peer Saheb .. Area 15×10 ft. Value Rs. 200. | .. Do. .. | Do. | Do. | Do. | Do. | Do. |
| 272. Do. .. | Graveyard .. Area one guntha. Value Rs. 50. | .. Do. .. | Do. | Do. | Do. | Do. | Do. |
| 273. Do. .. | Graveyard .. Area two gunthas. Value Rs. 50. | .. Do. .. | Do. | Do. | Do. | Do. | Do. |
| 274. Do. .. | Masjid .. Area 40×30 ft. Value Rs. 500. | .. Do. .. | Do. | Do. | Do. | Do. | Do. |
| 275. Puri .. | Dargah Pir Syed Baba Area 10×10 ft. Value Rs. 100. | .. Do. .. | Do. | Do. | Do. | Do. | Do. |
| 276. Do. .. | Dargah Pir Syed Baba Area 8×5 ft. Value Rs. 5. | .. Do. .. | Do. | Do. | Do. | Do. | Do. |
| 277. Do. .. | Graveyard .. Area one guntha. Value Rs. 100. | .. Do. .. | Do. | Do. | Do. | Do. | Do. |
| 278. Do. .. | Masjid .. Area 30×20 ft. Value Rs. 500. | .. Do. .. | Do. | Do. | Do. | Do. | Do. |



Details of immovable properties
assessed at more than Rs. 5 or
valued at more than Re. 1

Other properties

Details of
the
properties

Cash
Grant
or
annuities
if any
received
from
Govt.

Estimated
annual
income



| Village | Survey No. | Area | assessment | Village where situated | Site on which situated | Boundaries | (16) | (17) | (18) | (19) |
|---------|------------|--------|------------|------------------------|---|------------|------|------|------|---|
| (9) | (10) | (11) | (12) | (13) | (14) | (15) | | | Rs. | marks |
| | | A. gs. | Rs. p. | | | | | | | |
| .. | .. | .. | .. | .. | .. | .. | .. | .. | .. | North of the village. |
| .. | .. | .. | .. | .. | .. | .. | .. | .. | .. | North of the village. |
| .. | .. | .. | .. | .. | .. | .. | .. | .. | .. | East of Maroti Temple behind the Masjid. |
| .. | .. | .. | .. | .. | .. | .. | .. | .. | .. | Situated near Idgah. |
| .. | .. | .. | .. | .. | .. | .. | .. | .. | .. | East of the village in Gairan. |
| .. | .. | .. | .. | .. | .. | .. | .. | .. | .. | East of the village in Gaothan land near the river Narli. |
| .. | .. | .. | .. | .. | .. | .. | .. | .. | .. | West of the village in Gaothan. |
| .. | .. | .. | .. | .. | One unbuilt plot. Area 30×30 ft. Value Rs. 300. | .. | .. | .. | .. | East of the village. East—Land of Shri Mali. West—Ashoor Khana. North—Road to Pratapurwadi. South—House of Amir Patel. North of the village, situated in Gairan. |
| .. | .. | .. | .. | .. | .. | .. | .. | .. | .. | North of the village in Gairan. |
| .. | .. | .. | .. | .. | .. | .. | .. | .. | .. | East—Open place of Gaothan. West—Khalwadi. North—House of Gulab Patel. South—House of Fareed Pate. West of the village.] |
| .. | .. | .. | .. | .. | .. | .. | .. | .. | .. | West of the village. |
| .. | .. | .. | .. | .. | .. | .. | .. | .. | .. | West of the village. |
| .. | .. | .. | .. | .. | .. | .. | .. | .. | .. | West of the village. |
| .. | .. | .. | .. | .. | .. | .. | .. | .. | .. | Near the house of Jairam Patil. |
| .. | .. | .. | .. | .. | .. | .. | .. | .. | .. | West of the village in the land of Rai Chhote Lal. |
| .. | .. | .. | .. | .. | .. | .. | .. | .. | .. | Situated by the side of Masjid. |
| .. | .. | .. | .. | .. | .. | .. | .. | .. | .. | West of the village. |

District Aurangabad



| Serial No. and Village | Name of the Wakfs | Whether the wakf is a Shia or Sunni wakfs | Object of the wakfs | Name of the wakf | Date and year of creation of the wakf | Details of wakfs deed or deeds | Name of the mutawalli |
|------------------------|---|---|---------------------|------------------|---------------------------------------|--|----------------------------------|
| (1) | (2) | (3) | (4) | (5) | (6) | | |
| 279. Pandharol .. | Dargah .. Area 20×18 ft. Value Rs. 50. | Sunni .. | Religious | Ack. Endt. | Not available | Not available | Muslim Panch Manag- ing. |
| 280. Do. .. | Graveyard .. Area 4 gunthas. Value Rs. 100. | Do. | Do. | Do. | Do. | Do. | Do. .. |
| 281. Do. .. | Masjid .. Area 60×40 ft. Value Rs. 1,500. | Do. | Do. | Do. | Do. | Do. | Shri Wazir Shaikh Lal. |
| 282. Pakhora .. | Graveyard .. Area 1½ acre. Value Rs. 500. | Do. | Do. | Do. | Do. | Do. | Muslim Panch Manag- ing. |
| 283. Do. .. | Masjid East of the village .. Area 50×40 ft. Value Rs. 500. | Do. | Do. | Do. | Do. | M. No. 27486 Dt. 15th Safar, 1302 Hijri. | Shri Amin Shah Bala Shah. |
| 284. Potul | Dargah Syed Sadat .. Area 17×16 ft. Value Rs. 100. | Do. | Do. | Do. | Do. | Not available | Muslim Panch Manag- ing. |
| 285. Do. .. | Graveyard and Dargah Syed Sadat Saheb. Area 25×25 ft. Value Rs. 120. | Do. | Do. | Do. | Do. | Do. | Do. |
| 286. Pimpalgaon .. | Dargah Dawal Malik Saheb.. Area 10×8 ft. Value Rs. 20. | Do. | Do. | Do. | Do. | Do. | Do. .. |
| 287. Do. .. | Dargah Chand Shah Wali .. Area 5×5 ft. Value Rs. 5. | Do. | Do. | Do. | Do. | Do. | Do. .. |
| 288. Do. .. | Dargah Syed Sadat .. Area 20×15 ft. Value Rs. 300. | Do. | Do. | Do. | Do. | Do. | Do: .. |
| 289. Do. .. | Graveyard .. Area 10 gunthas. Value Rs. 50. | Do. | Do. | Do. | Do. | Do. | Do. .. |
| 290. Do. .. | Masjid .. Area 20×15 ft. Value Rs. 50. | Do. | Do. | Do. | Do. | Do. | Do. .. |
| 291. Pimperkheda | Ashoor Khana .. Area 12×10 ft. Value Rs. 200. | Do. | Do. | Do. | Do. | Do. | Shri Sk. Lal son of Sk. Babu. |
| 292. Do. .. | Dargah Syed Sadat .. Area 10×10 ft. Value Rs. 40. | Do. | Do. | Do. | Do. | Do. | Muslim Panch Manag- ing. |
| 293. Do. .. | Dargah Syed Sadat .. Area 5×5 ft. Value Rs. 10. | Do. | Do. | Do. | Do. | Do. | Do. .. |
| 294. Do. .. | Dargah Syed Sadat .. Area 8×5 ft. Value Rs. 20. | Do. | Do. | Do. | Do. | Do. | Do. .. |

District Aurangabad



| Serial No. and Village | Name of the wakfs. | Whether the wakf is a shia or sunni wakfs | Object of the wakfs | Name of the wakf | Date and year of creation of the wakf | Details of wakfs de- scribed | Name of the mutawalli | | |
|--------------------------------|---|---|---------------------------|---------------------|---|------------------------------------|-----------------------|---------------|-----------------------------|
| (1) | (2) | (3) | (4) | (5) | (6) | (7) | | | |
| 295. Pimperkheda | Graveyard .. Area one acre. Value Rs. 400. | .. | .. | Sunni .. | Religious | Ack. Endt. | Not available | Not available | Muslim Panch Manag- ing. |
| 296. Pimpri | Graveyard .. Area 4 gunthas. Value Rs. 200. | .. | .. | Do. | Do. | Do. | Do. | Do. | .. |
| 297. Ranjangaon- Narhari. | Ashoor Khana Area 11 x 11 ft. Value Rs. 120. | .. | .. | Do. | Do. | Do. | Do. | Do. | .. |
| 298. Do. | Dargah Peer Syed Saheb Area 15 x 8 ft. Value Rs. 20. | .. | .. | Do. | Do. | Do. | Do. | Do. | .. |
| 299. Do. | Graveyard .. Area 20 gunthas. Value Rs. 100. | .. | .. | Do. | Do. | Do. | Do. | Do. | .. |
| 300. Rajura | Dargah Peer .. Area 8 x 5 ft. Value Rs. 40. | .. | .. | Do. | Do. | Do. | Do. | Do. | .. |
| 301. Rahimpur | Graveyard .. Area 10 gunthas. Value Rs. 400. | .. | .. | Do. | Do. | Do. | Do. | Do. | .. |
| 302. Do. | Masjid and Graveyard Area 80 x 60 ft. Value Rs. 15,000. | .. | .. | Do. | Do. | Do. | Do. | Do. | .. |
| 303. Raipur | Dargah Peer Syed Baba Area 10 x 10 ft. Value Rs. 100. | .. | .. | Do. | Do. | Do. | Do. | Do. | .. |
| 304. Do. | Dargah Peer Malik .. Area 5 x 5 ft. Value Rs. 5. | .. | .. | Do. | Do. | Do. | Do. | Do. | .. |
| 305. Do. | Dargah Peer Pathan Saheb .. Area 8 x 5 ft. Value Rs. 20. | .. | .. | Do. | Do. | Do. | Do. | Do. | .. |
| 306. Do. | Graveyard .. Area 7 gunthas. Value Rs. 150. | .. | .. | Do. | Do. | Do. | Do. | Do. | .. |
| 307. Do. | Masjid .. Area 20 x 15 ft. Value Rs. 120. | .. | .. | Do. | Do. | Do. | Do. | Do. | .. |
| 308. Ranjangaon | Chilla Peer Mahboob Subhani Area 5 x 5 ft. Value Rs. 20. | .. | .. | Do. | Do. | Do. | Do. | Do. | .. |
| 309. Do. | Graveyard .. Area 3/4 acre. Value Rs. 500. | .. | .. | Do. | Do. | Do. | Do. | Do. | .. |
| 310. Do. | Graveyard .. Area 20 gunthas. Value Rs. 200. | .. | .. | Do. | Do. | Do. | Do. | Do. | .. |
| 311. Do. | Masjid .. Area 20 x 15 ft. Value Rs. 100. | .. | .. | Do. | Do. | Do. | Do. | Do. | .. |
| 312. Do. | Masjid, south of the village .. Area 40 x 30 ft. Value Rs. 700. | .. | .. | Do. | Do. | Do. | Do. | Do. | .. |
| 313. Ranjangaon- (Chemyaji) | Dargah Shah Dawal Saheb .. Area 20 x 15 ft. Value Rs. 100. | .. | .. | Do. | Do. | Do. | Do. | Do. | .. |

Details of immovable properties
assessed at more than Rs. 5 or
valued at more than Re. 1

Other properties

Details of
the
properties

Cash
Grant
or
annuities
if any
received
from
Govt.

Estimated
annual
income



| Village | Survey No. | Area | Assess- ment | Village where situated | Site on which situated | Boundaries | (16) | (17) | (18) | (19) |
|---------|---------------|--------|-----------------|------------------------------|---------------------------|------------|-------------------------------|------|------|---|
| (9) | (10) | (11) | (12) | (13) | (14) | (15) | | | | |
| | | A. gs. | Rs. p. | | | | | | Rs. | |
| .. | .. | .. | .. | .. | .. | .. | .. | .. | .. | North of the village in Khalwadi, on the bank of River. |
| .. | .. | .. | .. | .. | .. | .. | .. | .. | .. | Situated in S. No. I. South of the village. |
| .. | .. | .. | .. | .. | .. | .. | .. | .. | .. | East—Public way. West—House of Pandurang. North—Open place of Sk. Kandu. South—House of Sk. Rasool Raju Bhai. |
| .. | .. | .. | .. | .. | .. | .. | .. | .. | .. | West of the village in S. No. 145 of Shri Laxman Bajirao Patil. |
| .. | .. | .. | .. | .. | .. | .. | .. | .. | .. | West of the village. |
| .. | .. | .. | .. | .. | .. | .. | .. | .. | .. | East of the village, situated near Maroti Temple. |
| .. | .. | .. | .. | .. | .. | .. | .. | .. | .. | North of the village in the land of Dagdu son of Dada. |
| .. | .. | .. | .. | .. | .. | .. | Jalnamaz 2. Value Rs. 200. | .. | .. | South of the village. |
| .. | .. | .. | .. | .. | .. | .. | .. | .. | .. | East of the village in the land of Chhagan Baniram. |
| .. | .. | .. | .. | .. | .. | .. | .. | .. | .. | Situated by the side of the house of Shri Trimbak son of Bansi. |
| .. | .. | .. | .. | .. | .. | .. | .. | .. | .. | East of the village, situated in the land of Rama Trimbak. |
| .. | .. | .. | .. | .. | .. | .. | .. | .. | .. | East of the village, situated in Gaathan in front of Masjid. |
| .. | .. | .. | .. | .. | .. | .. | .. | .. | .. | East of the village, situated in Gaathan. |
| .. | .. | .. | .. | .. | .. | .. | .. | .. | .. | Situated in the land of Shri Raoji son of Mataji. |
| .. | .. | .. | .. | .. | .. | .. | .. | .. | .. | North of the village. |
| .. | .. | .. | .. | .. | .. | .. | .. | .. | .. | East of the village. |
| .. | .. | .. | .. | .. | .. | .. | .. | .. | .. | North of the village. |
| .. | .. | .. | .. | .. | .. | .. | .. | .. | .. | East—Public way. West—Gaathan. North—H. of Kisahn Kondaji. South—H. of Kondu Patil. West of the village in the land of Ganpat Sonar. |

District Aurangabad

| Serial No. and village | Name of the Wakfs | Whether the wakf is a shia or sunni wakfs | Object of the wakfs | Name of the wakf | Date and year of creation of the wakf | Details of wakfs deed or deeds | Name of the mutawalli |
|----------------------------|---|---|---------------------|------------------|---------------------------------------|--------------------------------|--|
| (1) | (2) | (3) | (4) | (5) | (6) | (7) | (8) |
| 314. Ramrai .. | Dargah Syed Sadat .. Area 5×5 ft. Value Rs. 5. | .. Sunni .. | Religious | Ack. Endt. | Not available | Not available | Muslim Panch Manag- ing. |
| 315. Singi .. | Dargah Peer Buaji Peer .. Area 10×8 ft. Value Rs. 100. | .. Do. | Do. | Do. | Do. | Do. | Do. |
| 316. Do. .. | Graveyard .. Area 1½ acre. Value Rs. 700. | .. Do. | Do. | Do. | Do. | Do. | Do. |
| 317. Do. .. | Masjid .. Area 80×60. Value Rs. 5,000. | .. Do. | Do. | Do. | Do. | Do. | Shri Bale Shah. |
| 318. Sajadpur .. | Dargah Peer .. Area 8×5 ft. Value Rs. 20. | .. Do. | Do. | Do. | Do. | Do. | Muslim Panch Manag- ing. |
| 319. Sidhnath- Wadgaon. | Graveyard .. Area one acre. Value Rs. 100. | .. Do. | Do. | Do. | Do. | Do. | Do. |
| 320. Do. .. | Masjid .. Area 35×28 ft. Value Rs. 1,500. | .. Do. | Do. | Do. | Do. | Do. | Shri Lal Baig Dada Baig and others. |
| 321. Siresaagaon .. | Dargah Nasir Shah Wali .. Area 25×20 ft. Value Rs. 150. | .. Do. | Do. | Do. | Do. | Do. | Shri Ameer son of Husain Khan. |
| 322. Do. .. | Dargah Peer Chand KhanWali .. Area 5×5 ft. Value Rs. 5. | .. Do. | Do. | Do. | Do. | Do. | Muslim Panch Manag- ing. |
| 323. Do. .. | Graveyard .. Area 4 gunthas. Value Rs. 100. | .. Do. | Do. | Do. | Do. | Do. | Do. |
| 324. Do. .. | Masjid, Situated on middle of the village. Area 25×20 ft. Value Rs. 200. | .. Do. | Do. | Do. | Do. | Do. | Do. |
| 325. Shankerpur .. | Graveyard .. Area 1½ guntha. Value Rs. 50. | .. Do. | Do. | Do. | Do. | Do. | Do. |
| 326. Sektta .. | Dargah Peer Mughal Saheb. .. Area 8×5 ft. Value Rs. 35. | .. Do. | Do. | Do. | Do. | Do. | Do. |
| 327. Do. .. | Graveyard .. Area one guntha. Value Rs. 50. | .. Do. | Do. | Do. | Do. | Do. | Do. |
| 328. Sillegaon .. | Ashoor Khana .. Area 100×80 ft. Value Rs. 1,500. | .. Do. | Do. | Do. | Do. | Do. | Shri Abdul Majid and Others. |
| 329. Do. .. | Graveyard .. Area one guntha. Value Rs. 100. | .. Do. | Do. | Do. | Do. | Do. | Muslim Panch Manag- ing. |
| 330. Sawangi .. | Graveyard .. Area 3 gunthas. Value Rs. 2,000. | .. Do. | Do. | Do. | Do. | Do. | Do. |
| 331. Do. .. | Masjid .. Area 60×40 ft. Value Rs. 1,600. | .. Do. | Do. | Do. | Do. | Do. | Do. |
| 332. Siregaon .. | Dargah Peer Shaik Baba .. Area 5×5 ft. Value Rs. 5. | .. Do. | Do. | Do. | Do. | Do. | Do. |



Details of immovable properties
assessed at more than Rs. 5 or
valued at more than Re. 1

Other properties

Details of
the
properties

Cash
Grant
or
annuities
if any
received
from
Govt.
(17)



| Village | Survey No. | Area | Assessment | Village where situated | Site on which situated | Boundaries | (16) | (17) | Remarks |
|---------|------------|--------|------------|------------------------|------------------------|------------|------|------|---|
| (9) | (10) | (11) | (12) | (13) | (14) | (15) | (16) | (17) | (18) |
| .. | .. | A. gs. | Rs. P. | .. | .. | .. | .. | .. | .. |
| .. | .. | .. | .. | .. | .. | .. | .. | .. | .. |
| .. | .. | .. | .. | .. | .. | .. | .. | .. | Near Masjid, situated in S. No. 1. |
| .. | .. | .. | .. | .. | .. | .. | .. | .. | Situated in S. No. 1. |
| .. | .. | .. | .. | .. | .. | .. | .. | .. | North of the village in Inami land. |
| .. | .. | .. | .. | .. | .. | .. | .. | .. | Situated in Gairan S. No. 4, South of the village. |
| .. | .. | .. | .. | .. | .. | .. | .. | .. | North of the village in Gaothan. |
| .. | .. | .. | .. | .. | .. | .. | .. | .. | East—Open place of Gaothan, West—Public way. North—Public way. South—House of Shri Wali Amir. |
| .. | .. | .. | .. | .. | .. | .. | .. | .. | South of the village in Gaothan. |
| .. | .. | .. | .. | .. | .. | .. | .. | .. | East of the village, situated in Gaothan. |
| .. | .. | .. | .. | .. | .. | .. | .. | .. | East of the village, situated in Gaothan. |
| .. | .. | .. | .. | .. | .. | .. | .. | .. | East—Public way. West—Open place of Sripat Rao. North—House of Sampat Gangaram. South—House of Sripat Rao. |
| .. | .. | .. | .. | .. | .. | .. | .. | .. | East of the village near the Masjid. |
| .. | .. | .. | .. | .. | .. | .. | .. | .. | West of the village, situated in front of Masjid. |
| .. | .. | .. | .. | .. | .. | .. | .. | .. | West of the village in front of Masjid. |
| .. | .. | .. | .. | .. | .. | .. | .. | .. | North of the village in S. No. 59. |
| .. | .. | .. | .. | .. | .. | .. | .. | .. | East of the village, situated in S. No. 1. |
| .. | .. | .. | .. | .. | .. | .. | .. | .. | East of the village in S. No. 40 of Shri Bismil'ah Lal Shah. |
| .. | .. | .. | .. | .. | .. | .. | .. | .. | North of the village in S. No. 19. |
| .. | .. | .. | .. | .. | .. | .. | .. | .. | East of the village in Gaothan. |

District Aurangabad

| Serial No. and village | Name of the Wakfs | Whether the wakf is a Shia or Sunni wakfs | Object of the wakfs | Name of the wakf | Date and year of creation of the wakf | Details of wakfs deed or deeds | Name of the mutawalli | | |
|------------------------|---|---|---------------------|------------------|---------------------------------------|--------------------------------|-----------------------|---------------|------------------------------|
| (1) | (2) | (3) | (4) | (5) | (6) | (7) | (8) | | |
| 333. Siregaon .. | Graveyard .. Area 2 gunthas. Value Rs. 100. | .. | .. | Sunni | Religious | Ack. Endt. | Not available | Not available | Muslim Panch manag- ing. |
| 334. Sultanabad .. | Dargah Panch Peer .. Area 15 x 10 ft. Value Rs. 100. | .. | .. | Do. | Do. | Do. | Do. | Do. | Do. |
| 335. Do. .. | Graveyard .. Area 3 gunthas. Value Rs. 100. | .. | .. | Do. | Do. | Do. | Do. | Do. | Do. |
| 336. Do. .. | Masjid .. Area 25 x 20 ft. Value Rs. 150. | .. | .. | Do. | Do. | Do. | Do. | Do. | Do. |
| 337. Shahpur .. | Chilla Peer .. Area 8 x 5 ft. Value Rs. 30. | .. | .. | Do. | Do. | Do. | Do. | Do. | Do. |
| 338. Do. .. | Chilla Peer .. Area 8 x 5 ft. Value Rs. 30. | .. | .. | Do. | Do. | Do. | Do. | Do. | Do. |
| 339. Do. .. | Chilla Peer Saheb .. Area 8 x 8 ft. Value Rs. 30. | .. | .. | Do. | Do. | Do. | Do. | Do. | Do. |
| 340. Do. .. | Dargah Peer Raj Mohd. Baba .. Area 8 x 5 ft. Value Rs. 10. | .. | .. | Do. | Do. | Do. | Do. | Do. | Do. |
| 341. Do. .. | Dargah Peer Syed Baba .. Area 10 x 5 ft. Value Rs. 25. | .. | .. | Do. | Do. | Do. | Do. | Do. | Do. |
| 342. Do. .. | Masjid .. Area 35 x 25 ft. Value Rs. 500. | .. | .. | Do. | Do. | Do. | Do. | Do. | Do. |
| 343. Sanav.. .. | Ashoor Khana .. Area 20 x 20 ft. Value Rs. 100. | .. | .. | Do. | Do. | Do. | Do. | Do. | Do. |
| 344. Do. .. | Chilla Peer Mahboob Subhani .. Area 10 x 5 ft. Value Rs. 50. | .. | .. | Do. | Do. | Do. | Do. | Do. | Do. |
| 345. Do. .. | Dargah Panch Peer .. Area 20 x 15 ft. Value Rs. 300. | .. | .. | Do. | Do. | Do. | Do. | Do. | Shri Lal Shah Chand Shah. |
| 346. Do. .. | Graveyard .. Area 1 1/2 acre. Value Rs. 1,000. | .. | .. | Do. | Do. | Do. | Do. | Do. | Muslim Panch manag- ing. |
| 347. Do. .. | Idgah .. Area 40 x 30 ft. Value Rs. 100. | .. | .. | Do. | Do. | Do. | Do. | Do. | Do. |
| 348. Do. .. | Masjid, west of the village .. Area 60 x 50 ft. Value Rs. 25,000. | .. | .. | Do. | Do. | Do. | Do. | Do. | Shri Lal Shah Chand Shah. |
| 349. Sherudi .. | Dargah Peer Syed Baba .. Area 5 x 5 ft. Value Rs. 5. | .. | .. | Do. | Do. | Do. | Do. | Do. | Muslim Panch manag- ing. |
| 350. Solegaon .. | Dargah Peer Syed Baba .. Area 8 x 5 ft. Value Rs. 25. | .. | .. | Do. | Do. | Do. | Do. | Do. | Do. |

Details of immovable properties
assessed at more than Rs. 5 or
valued at more than Re. 1

Other properties

Details of
the
propertiesCash
Grant
or
annuities
if any
received
from
Govt.Estimated
amount
in
Rs.

Remarks

| Village | Survey No. | Area | Assess- ment | Village where situated | Site on which situated | Boundaries | (16) | (17) | (19) |
|---------|---------------|----------------|-----------------|------------------------------|---|------------------------|---|------|--|
| (9) | (10) | (11) A. gs. | (12) Rs. p. | (13) | (14) | (15) | (16) | (17) | (19) |
| .. | .. | .. | .. | .. | .. | .. | .. | .. | West of the village in the land of Shahji Vithoba. |
| .. | .. | .. | .. | .. | .. | .. | .. | .. | Situated in the land of Faqir Gulab. |
| .. | .. | .. | .. | .. | .. | .. | .. | .. | Situated in the land of Faqir Gulab. |
| .. | .. | .. | .. | .. | .. | .. | .. | .. | South of the village in Gaothan. |
| .. | .. | .. | .. | .. | .. | .. | .. | .. | Situated in front of the house of Shamrao Patil. |
| .. | .. | .. | .. | .. | .. | .. | .. | .. | Situated by the side of the house of Radha Kishan Ambu. |
| .. | .. | .. | .. | .. | .. | .. | .. | .. | Situated in the land of Shri Khanderao Bhaurao. |
| .. | .. | .. | .. | .. | .. | .. | .. | .. | East of the village, near the house of Faqira Khandu Bhalerao. |
| .. | .. | .. | .. | .. | .. | .. | .. | .. | Situated in the land of Murlidhar Vithoba, Alandker. |
| .. | .. | .. | .. | .. | .. | .. | .. | .. | North of the village. East—Open place of Gaothan. West—Public way. North—Khalwadi. South—Open place of Gaothan. Situated in Graveyard. |
| .. | .. | .. | .. | .. | .. | .. | .. | .. | Situated by the side of Chawdi and west side of the Masjid. |
| .. | .. | .. | .. | .. | .. | .. | .. | .. | West of the village in Graveyard. |
| .. | .. | .. | .. | .. | .. | .. | .. | .. | Situated in the village. East—Land of Mohd. Bala. West—River Shivra. North—Land of Dada Lal. South—Land of Madhubala. Situated in the old Sanav. East—Gaothan. West—Gaothan. North—River Shivra. South—Gaothan. East—Open place of Gaothan. West—Way. North—Gaothan. South—Gaothan. |
| .. | .. | .. | .. | .. | Open unbuilt plot Area 30 x 20 ft. Value Rs. 500. | In front of Masjid. | Wall Clock etc. Value Rs. 595. | .. | .. |
| .. | .. | .. | .. | .. | .. | .. | .. | .. | Situated in the land of Ganga- dhar Dada. |
| .. | .. | .. | .. | .. | .. | .. | .. | .. | South of the village, in the land of Sajan Patil. |



District Aurangabad

| Serial No. and village | Name of the Wakfs | Whether the wakf is a Shia or sunni wakfs | Object of the wakfs | Name of the wakf | Date and year of creation of the wakf | Details of wakfs deed or deeds | Name of the mutawalli |
|-------------------------|---|---|---------------------|------------------|---------------------------------------|--------------------------------|-----------------------------------|
| (1) | (2) | (3) | (4) | (5) | (6) | (7) | (8) |
| 351. Solegaon .. | Graveyard Area 2 Gunthas. Value Rs. 50. | .. Sunni | Religious | Ack. Endt. | Not available | Not available | Muslim Panch managing. |
| 352. Sawkheda .. | Ashoor Khana Area 16 tins shed. Value Rs. 1,500. | .. Do. | Do. | Do. | Do. | Do. | Shri Dada Bhai son of Wazir Bhai. |
| 353. Do. .. | Dargah Peer Panch Peer Area 10×8 ft. Value Rs. 20. | .. Do. | Do. | Do. | Do. | Do. | Muslim Panch managing. |
| 354. Do. .. | Dargah Mahboob Subhani Area 20×15 ft. Value Rs. 200. | .. Do. | Do. | Do. | Do. | Do. | Do. .. |
| 355. Do. .. | Dargah Peer Chand Khan Wali Area 30×25 ft. Value Rs. 2,000. | .. Do. | Do. | Do. | Do. | Do. | Do. .. |
| 356. Do. .. | Dargah Shahin Wali Area 18×15 ft. Value Rs. 200. | .. Do. | Do. | Do. | Do. | Do. | Do. .. |
| 357. Do. .. | Graveyard Area one Guntha. Value Rs. 50. | .. Do. | Do. | Do. | Do. | Do. | Do. .. |
| 358. Do. .. | Graveyard Area 1 Guntha. Value Rs. 50. | .. Do. | Do. | Do. | Do. | Do. | Do. .. |
| 359. Do. .. | Graveyard Area 2 Gunthas. Value Rs. 100. | .. Do. | Do. | Do. | Do. | Do. | Do. .. |
| 360. Do. .. | Idgah Area 40×30 ft. Value Rs. 50. | .. Do. | Do. | Do. | Do. | Do. | Do. .. |
| 361. Do. .. | Masjid, east of the village in Gaothan. Area 20×20 ft. Value Rs. 100. | .. Do. | Do. | Do. | Do. | Do. | Do. .. |
| 362. Shahpur-Qadeem. .. | Chilla Peer Area 8×5 ft. Value Rs. 10. | .. Do. | Do. | Do. | Do. | Do. | Do. .. |
| 363. Sendurwada .. | Ashoor Khana Area 20 Khans. Value Rs. 2,000. | .. Do. | Do. | Do. | Do. | Do. | Sandu son of Mahboob Shah. |
| 364. Do. .. | Ashoor Khana Area 6 Khans. Value Rs. 900. | .. Do. | Do. | Do. | Do. | Do. | Do. .. |
| 365. Do. .. | Ashoor Khana Area 15×10 ft. Value Rs. 200. | .. Do. | Do. | Do. | Do. | Do. | Shri Fateh Mohammed Saheb. |
| 366. Do. .. | Dargah Bhairau Shah Wali Area 8×8 ft. Value Rs. 20. | .. Do. | Do. | Do. | Do. | Do. | Muslim Panch managing. |
| 367. Do. .. | Dargah Peer Kale Peer Area 5×5 ft. Value Rs. 15. | .. Do. | Do. | Do. | Do. | Do. | Do. .. |
| 368. Do. .. | Dargah Chunnu Shah Wali Area 7×7 ft. Value Rs. 10. | .. Do. | Do. | Do. | Do. | Do. | Do. .. |

Details of immovable properties
assessed at more than Rs. 5 or
valued at more than Re. 1

Other properties

Details of
the
properties

Cash
Grant
or
annuities
if any
received
from
Govt.

Estimate
annual
income



| Village | Survey No. | Area | Assess- ment | Village where situated | Site on which situated | Boundaries | (16) | (17) | (18) | (19) |
|---------|---------------|--------|-----------------|------------------------------|---------------------------|------------|------|------|------|--|
| (9) | (10) | (11) | (12) | (13) | (14) | (15) | | | Rs. | |
| | | A. gs. | Rs. P. | | | | | | | |
| .. | .. | .. | .. | .. | .. | .. | .. | .. | .. | West of the village in Gaothan. |
| .. | .. | .. | .. | .. | .. | .. | .. | .. | .. | Situated in front of Masjid. |
| .. | .. | .. | .. | .. | .. | .. | .. | .. | .. | East of the village situated in Khalwadi of Jagannath. |
| .. | .. | .. | .. | .. | .. | .. | .. | .. | .. | South of the village in Khal- wadi. |
| .. | .. | .. | .. | .. | .. | .. | .. | .. | .. | Situated on Burj. |
| .. | .. | .. | .. | .. | .. | .. | .. | .. | .. | Situated in front of Masjid. |
| .. | .. | .. | .. | .. | .. | .. | .. | .. | .. | Situated on north side of the Masjid. |
| .. | .. | .. | .. | .. | .. | .. | .. | .. | .. | East of the village near Panch Peer. |
| .. | .. | .. | .. | .. | .. | .. | .. | .. | .. | West of the village in S. No. 132. |
| .. | .. | .. | .. | .. | .. | .. | .. | .. | .. | Situated in Inami land, S. No. 132. |
| .. | .. | .. | .. | .. | .. | .. | .. | .. | .. | East—Public way. West—Khalwadi of Dhondiram. North—Khalwadi of Dasrath. South—Khalwadi of Asaram Ganpat. |
| .. | .. | .. | .. | .. | .. | .. | .. | .. | .. | South of the village near the house of Namdeo Patil. |
| .. | .. | .. | .. | .. | .. | .. | .. | .. | .. | East—Graveyard. West—Public way. North—Open place of Dargah. South—Graveyard and Public way. |
| .. | .. | .. | .. | .. | .. | .. | .. | .. | .. | Situated by the side of Masjid, Bakar Qasab. |
| .. | .. | .. | .. | .. | .. | .. | .. | .. | .. | Situated in front of Mulla-ki- Masjid. |
| .. | .. | .. | .. | .. | .. | .. | .. | .. | .. | Situated in front of Masjid Subhan Shah Wali. |
| .. | .. | .. | .. | .. | .. | .. | .. | .. | .. | Situated in Khalwadi. |
| .. | .. | .. | .. | .. | .. | .. | .. | .. | .. | Situated near the house of Kishan Bhagaji. |

District Aurangabad

| Serial No. and village | Name of the Wakfs | Whether the wakf is a Shia or Sunni wakfs | Object of the wakfs | Name of the wakf | Date and year of creation of the wakf | Details of wakfs deed or deeds | Name of the managing authority |
|---------------------------|---|---|---------------------|------------------|---------------------------------------|--------------------------------|--------------------------------|
| (1) | (2) | (3) | (4) | (5) | (6) | (7) | (8) |
| 369. Sendurwada.. | Dargah Dawal Malik Area 30×25 ft. Value Rs. 1,000. | .. Sunni | Religious | Ack. Endt. | Not available | Not available | Muslim Panch Managing. |
| 370. Do. .. | Dargah Syed Sadat Area 10×10 ft. Value Rs. 20. | .. Do. | Do. | Do. | Do. | Do. | Do. .. |
| 371. Do. .. | Dargah Shahbaz Wali Area 12×10 ft. Value Rs. 20. | .. Do. | Do. | Do. | Do. | Do. | Do. .. |
| 372. Do. .. | Graveyard Area 15 Gunthas. Value Rs. 100. | .. Do. | Do. | Do. | Do. | Do. | Do. .. |
| 373. Do. .. | Graveyard Area 10 Gunthas. Value Rs. 500. | .. Do. | Do. | Do. | Do. | Do. | Do. .. |
| 374. Do. .. | Idgah Area 60×40 ft. Value Rs. 400. | .. Do. | Do. | Do. | Do. | Do. | Do. .. |
| 375. Do. .. | Masjid Subhan Shah Wali Area 80×60 ft. Value Rs. 4,000. | .. Do. | Do. | Do. | Do. | Do. | Sandu son of Mahboob Shah. |
| 376. Do. .. | Masjid Area 80×60 ft. Value Rs. 4,000. | .. Do. | Do. | Do. | Do. | Do. | Do. .. |
| 377. Sindi Sirasgaon. | Dargah Peer Nasirullah Miyān Area 8×5 ft. Value Rs. 25. | Do. | Do. | Do. | Do. | Do. | Muslim Panch Managing. |
| 378. Do. .. | Dargah Malang Shah Wali Area 20×15 ft. Value Rs. 200. | .. Do. | Do. | Do. | Do. | Do. | Do. .. |
| 379. Do. .. | Graveyard Area one Guntha. Value Rs. 50. | .. Do. | Do. | Do. | Do. | Do. | Do. .. |
| 380. Do. .. | Masjid near Chawdi Area 15×10 ft. Value Rs. 300. | .. Do. | Do. | Do. | Do. | Do. | Do. .. |
| 381. Shahpur Banjara. | Dargah Peer Syed Baba Area 5×5 ft. Value Rs. 10. | .. Do. | Do. | Do. | Do. | Do. | Do. .. |
| 382. Singhpur (Golegaon). | Dargah Peer Area 8×8 ft. Value Rs. 50. | .. Do. | Do. | Do. | Do. | Do. | Sk. Rahman Baigu. |
| 383. Do. .. | Masjid Area 20×16 ft. Value Rs. 50. | .. Do. | Do. | Do. | Do. | Do. | Muslim Panch Managing. |
| 384. Trimbalpur .. | Dargah Peer Area 8×5 ft. Value Rs. 15. | .. Do. | Do. | Do. | Do. | Do. | Do. .. |
| 385. Do. .. | Dargah Peer Saheb Area 10×10 ft. Value Rs. 10. | .. Do. | Do. | Do. | Do. | Do. | Do. .. |
| 386. Tandulwadi | Dargah Peer Dawal Malik Area 18×15 ft. Value Rs. 120. | .. Do. | Do. | Do. | Do. | Do. | Do. .. |
| 387. Do. .. | Graveyard Area 10 Gunthas. Value Rs. 200. | .. Do. | Do. | Do. | Do. | Do. | Do. .. |

Details of immovable properties
assessed at more than Rs. 5 or
valued at more than Re. 1

Other properties

Details of
the
propertiesCash
Grant
or
annuities
if any
received
from
Govt.
(17)Estimate
annual
income

Gangapur

| Village | Survey No. | Area | Assessment | Village where situated | Site on which situated | Boundaries | Details of the properties | Cash Grant or annuities if any received from Govt. (17) | Estimate annual income | |
|---------|------------|--------|------------|------------------------|------------------------|------------|------------------------------------|---|------------------------|---|
| (9) | (10) | (11) | (12) | (13) | (14) | (15) | (16) | (17) | (18) | |
| | | A. gs. | Rs. P. | | | | | | Rs. | |
| .. | .. | .. | .. | .. | .. | .. | .. | .. | .. | West of the village in the land of Shri Sk. Rahman Baigu. |
| .. | .. | .. | .. | .. | .. | .. | .. | .. | .. | Situated in front of Masjid Mulla. |
| .. | .. | .. | .. | .. | .. | .. | .. | .. | .. | Situated near Idgah. |
| .. | .. | .. | .. | .. | .. | .. | .. | .. | .. | Situated on the east of the village, East—Gai Khatik Khana. West—Public way. North—Public way. South—Public way. Situated near Masjid, Bakar Qasab. |
| .. | .. | .. | .. | .. | .. | .. | .. | .. | .. | Situated on the north of the village. |
| .. | .. | .. | .. | .. | .. | .. | Wall Clock etc. Value Rs. 104. | .. | .. | East—House of Sandu son of Mahboob. West—Public way. North—Maroti Temple. South—Dargah. Situated near Primary School. |
| .. | .. | .. | .. | .. | .. | .. | Jainamaz, Mats etc. Value Rs. 113. | .. | .. | Situated on the north of the village. |
| .. | .. | .. | .. | .. | .. | .. | .. | .. | .. | Situated on the west of the village. |
| .. | .. | .. | .. | .. | .. | .. | .. | .. | .. | Situated on the north of the village. |
| .. | .. | .. | .. | .. | .. | .. | .. | .. | .. | East—House of Rangnnath Patil. West—Khalwadi. North—Chawdi. South—House of Rangnnath Patil. Situated on the east of the village. |
| .. | .. | .. | .. | .. | .. | .. | .. | .. | .. | Situated on Gawli Tekri, south side of the village, in the land of Shri Sk. Rahman Baigu. |
| .. | .. | .. | .. | .. | .. | .. | .. | .. | .. | South of the village, situated in gaathan near Khalwadi. |
| .. | .. | .. | .. | .. | .. | .. | .. | .. | .. | Situated in front of the house of Vithabai, w/o Vithoba. |
| .. | .. | .. | .. | .. | .. | .. | .. | .. | .. | Situated in the land of Parabhat Rao Babu Rao, S. No. 46, South of village. |
| .. | .. | .. | .. | .. | .. | .. | .. | .. | .. | East of the village, situated in Gaathan. |
| .. | .. | .. | .. | .. | .. | .. | .. | .. | .. | East of the village situated in the land of Laxman Ramji. |

District Aurangabad


| Serial No. and village | Name of the Wakfs | Whether the wakf is a Shia or sunni wakfs | Object of the wakfs | Name of the wakf | Date and year of creation of the wakf | Details of wakfs used or not | Name of the Mutawalli |
|------------------------|--|---|---------------------|------------------|---------------------------------------|------------------------------|----------------------------|
| (1) | (2) | (3) | (4) | (5) | (6) | (7) | (8) |
| 388. Tandulwadi .. | Graveyard Area 20 Gunthas. Value Rs. 200. | .. Sunni | Religious | Ack Endt. | Not available | Not available | Muslim Panch Mana- ging |
| 389. Do. .. | Masjid Area 20 × 15 ft. Value Rs. 100. | .. Do. | Do. | Do. | Do. | Do. | Do. .. |
| 390. Do. .. | Masjid Area 40 × 30 ft. Value Rs. 5,000. | .. Do. | Do. | Do. | Do. | Do. | Do. .. |
| 391. Turkabad .. | Ashoor Khana Area 17 × 7 ft. Value Rs. 500. | .. Do. | Do. | Do. | Do. | Do. | Do. .. |
| 392. Do. .. | Ashoor Knana Area 24 × 18 ft. Value Rs. 600. | .. Do. | Do. | Do. | Do. | Do. | Do. .. |
| 393. Do. .. | Ashoor Khana, situated in Muslim Mahalla. Area 18 × 6 ft. Value Rs. 50. | .. Do. | Do. | Do. | Do. | Do. | Do. .. |
| 394. Do. .. | Chilla Mahboob Subhani Area 4 × 4 ft. Value Rs. 75. | .. Do. | Do. | Do. | Do. | Do. | Do. .. |
| 395. Do. .. | Dargah Peer Syed Sadat Area 15 × 10 ft. Value Rs. 150. | .. Do. | Do. | Do. | Do. | Do. | Do. .. |
| 396. Do. .. | Dargah Gaiban Shah Wali Area 18 × 15 ft. Value Rs. 100. | .. Do. | Do. | Do. | Do. | Do. | Do. .. |
| 397. Do. .. | Dargah Peer Dawal Malik Area 5 × 5 ft. Value Rs. 5. | .. Do. | Do. | Do. | Do. | Do. | Do. .. |
| 398. Do. .. | Graveyard Area 3 acres. Value Rs. 1,000. | .. Do. | Do. | Do. | Do. | Do. | Do. .. |
| 399. Do. .. | Pakki Masjid and Graveyard Area 100 × 100 ft. Value Rs. 40,000. | .. Do. | Do. | Do. | Do. | Do. | Do. .. |
| 400. Talesaman .. | Dargah Peer Akkal Shah Miyan Area 18 × 15 ft. Value Rs. 300. | .. Do. | Do. | Do. | Do. | Do. | Do. .. |
| 401. Do. .. | Dargah Godao Shah Wali Area 18 × 12 ft. Value Rs. 50. | .. Do. | Do. | Do. | Do. | Do. | Do. .. |
| 402. Do. .. | Dargah Peer Shah Dawal Area 18 × 15 ft. Value Rs. 200. | .. Do. | Do. | Do. | Do. | Do. | Do. .. |
| 403. Do. .. | Graveyard Area 4 gunthas. Value Rs. 50. | .. Do. | Do. | Do. | Do. | Do. | Do. .. |
| 404. Do. .. | Graveyard Area one acre. Value Rs. 200. | .. Do. | Do. | Do. | Do. | Do. | Do. .. |
| 405. Do. .. | Graveyard Area one acre. Value Rs. 250. | .. Do. | Do. | Do. | Do. | Do. | Do. .. |



| Details of immovable properties assessed at more than Rs. 5 or valued at more than Re. 1 | | | | Other properties | | | Details of the properties | Cash Grant or annuities if any received from Govt. | Remarks |
|--|------------|--------|------------|------------------------|--|------------|--|--|---|
| Village | Survey No. | Area | Assessment | Village where situated | Site on which situated | Boundaries | | | |
| (9) | (10) | (11) | (12) | (13) | (14) | (15) | (16) | (17) | (19) |
| | | A. gs. | Rs. P. | | | | | | |
| .. | .. | .. | .. | .. | .. | .. | .. | .. | .. Situated on West-North of village. |
| .. | .. | .. | .. | .. | .. | .. | .. | .. | .. South of the village situated in Gaothan. |
| .. | .. | .. | .. | .. | .. | .. | .. | .. | .. North of the village. |
| .. | .. | .. | .. | .. | .. | .. | .. | .. | .. East—Gadi building. West—Public way. North—Public way. South—Public way. |
| .. | .. | .. | .. | .. | .. | .. | .. | .. | .. East—Place of Shri Sk. Bannu Bhai. West—House of Sandu Bala. North—Public way. South—House of Bannu Bhai. |
| .. | .. | .. | .. | .. | .. | .. | .. | .. | .. East—Public way. West—Public way. North—House of Syed Mohd. Husain. South—Public way. |
| .. | .. | .. | .. | .. | .. | .. | .. | .. | .. Situated in Gaothan land. |
| .. | .. | .. | .. | .. | .. | .. | .. | .. | .. Situated in the land of Laxman Mahadu. |
| .. | .. | .. | .. | .. | .. | .. | .. | .. | .. Situated in Gairan land. |
| .. | .. | .. | .. | .. | .. | .. | .. | .. | .. East of the village near the Gate. |
| .. | .. | .. | .. | .. | .. | .. | .. | .. | .. East of the village known as 'Takiya'. |
| .. | .. | .. | .. | .. | Open unbuilt plot Area 100 × 60 ft. Value Rs. 1,000. 4 Rooms, Value Rs. 6,000. 1 Well Value Rs. 200. | .. | Almirah, Carpets, etc. Value Rs. 270. | .. | .. East side of the village. |
| .. | .. | .. | .. | .. | .. | .. | .. | .. | .. South of the village situated in S. No. 2. |
| .. | .. | .. | .. | .. | .. | .. | .. | .. | .. Situated near the Masjid. |
| .. | .. | .. | .. | .. | .. | .. | .. | .. | .. Situated in S. No. 38. |
| .. | .. | .. | .. | .. | .. | .. | .. | .. | .. North of the village, situated in the land of Panchakki Inam. |
| .. | .. | .. | .. | .. | .. | .. | .. | .. | .. Situated on the west side of 'Sarai'. |
| .. | .. | .. | .. | .. | .. | .. | .. | .. | .. Situated in Gairan land. |

District Aurangabad

| Serial No. and village | Name of the Wakfs | Whether the wakf is a Shia or sunni wakfs | Object of the wakfs | Name of the wakf | Date and year of creation of the wakfs | Details of wakfs deed or deeds | Name of the mutawalli |
|------------------------|--|---|---------------------|------------------|--|--------------------------------|------------------------------------|
| (1) | (2) | (3) | (4) | (5) | (6) | (7) | (8) |
| 406. Talesman .. | Masjid Area 30×25 ft. Value Rs. 900. | .. Sunni | Religious | Ack. Endt. | Not available | Not available | Muslim Panch Mana- ging. |
| 407. Takli .. | Chilla Peer Area 10×5 ft. Value Rs. 15. | .. Do. | Do. | Do. | Do. | Do. | Do. |
| 408. Do. .. | Graveyard Area 2 gunthas. Value Rs. 60. | .. Do. | Do. | Do. | Do. | Do. | Do. |
| 409. Do. .. | Masjid Area 20×15 ft. Value Rs. 50. | .. Do. | Do. | Do. | Do. | Do. | Do. |
| 410. Toki .. | Graveyard Area 30 gunthas. Value Rs. 50. | .. Do. | Do. | Do. | Do. | Do. | Do. |
| 411. Tal Pimpri .. | Chilla Peer Area 5×5 ft. Value Rs. 5. | .. Do. | Do. | Do. | Do. | Do. | Do. |
| 412. Do. .. | Chilla Peer Area 8×5 ft. Value Rs. 5. | .. Do. | Do. | Do. | Do. | Do. | Do. |
| 413. Do. .. | Chilla Peer Dastagir Area 10×8 ft. Value Rs. 25. | .. Do. | Do. | Do. | Do. | Do. | Do. |
| 414. Do. .. | Dargah Peer Qasim Shah Wali Area 8×8 ft. Value Rs. 10. | Do. | Do. | Do. | Do. | Do. | Do. |
| 415. Do. .. | Graveyard Area 20×20 ft. Value Rs. 200. | .. Do. | Do. | Do. | Do. | Do. | Do. |
| 416. Do. .. | Masjid Area 50×40 ft. Value Rs. 1,500. | .. Do. | Do. | Do. | Do. | Do. | Shamsuddjn, son of Muneeruddjn. |
| 417. Tembhapuri | Chilla Peer Area 5×5 ft. Value Rs. 5. | .. Do. | Do. | Do. | Do. | Do. | Muslim Panch Mana- ging. |
| 418. Do. .. | Graveyard Area 2 gunthas. Value Rs. 50. | .. Do. | Do. | Do. | Do. | Do. | Do. |
| 419. Do. .. | Masjid Area 12×8 ft. Value Rs. 200. | .. Do. | Do. | Do. | Do. | Do. | Do. |
| 420. Wazar .. | Dargah Peer Balkhande Area 10×8 ft. Value Rs. 50. | .. Do. | Do. | Do. | Do. | Do. | Do. |
| 421. Wahegaon .. | Dargah Peer Syed Baba Area 8×8 ft. Value Rs. 20. | .. Do. | Do. | Do. | Do. | Do. | Do. |
| 422. Do. .. | Graveyard Area 4 gunthas. Value Rs. 100. | .. Do. | Do. | Do. | Do. | Do. | Do. |
| 423. Do. .. | Masjid Area 40×30 ft. Value Rs. 600. | .. Do. | Do. | Do. | Do. | Do. | Gulab Shah s/o Wali Shah. |
| 424. Wadali .. | Chilla Peer Sain Baba Area 18×18 ft. Value Rs. 150. | .. Do. | Do. | Do. | Do. | Do. | Muslim Panch Mana- ing. |



| Details of immovable properties assessed at more than Rs. 5 or valued at more than Re. 1 | | | | Other properties | | | Details of the properties | Cash Grant or annuities if any received from Govt. (17) | Estimated annual income (18) | Remarks (19) |
|--|------------|--------|------------|------------------------|------------------------|------------|---------------------------|---|------------------------------|--|
| Village | Survey No. | Area | Assessment | Village where situated | Site on which situated | Boundaries | | | | |
| (9) | (10) | (11) | (12) | (13) | (14) | (15) | (16) | (17) | (18) | (19) |
| | | A. gs. | Rs. P. | | | | | | Rs. | |
| .. | .. | .. | .. | .. | .. | .. | .. | .. | .. | Situated on the West side of 'Sarai'. |
| .. | .. | .. | .. | .. | .. | .. | .. | .. | .. | Situated on Gadi (Maharwada). |
| .. | .. | .. | .. | .. | .. | .. | .. | .. | .. | South of the village, in the land of Papa Bane Khan. |
| .. | .. | .. | .. | .. | .. | .. | .. | .. | .. | East—Way. West—Primary School. North—Open place of Gaothan. South—Gaothan. South of the village known as 'Takiya'. |
| .. | .. | .. | .. | .. | .. | .. | .. | .. | .. | South of the village situated in the land of Ramnath Pandhari. |
| .. | .. | .. | .. | .. | .. | .. | .. | .. | .. | South of the village near Maroti Temple. |
| .. | .. | .. | .. | .. | .. | .. | .. | .. | .. | Situated in Maharwada. |
| .. | .. | .. | .. | .. | .. | .. | .. | .. | .. | West of the village, situated in S. No. 120. |
| .. | .. | .. | .. | .. | .. | .. | .. | .. | .. | Situated on west of the village, On North side of Masjid. |
| .. | .. | .. | .. | .. | .. | .. | .. | .. | .. | Situated in Gaothan on west side of the village. |
| .. | .. | .. | .. | .. | .. | .. | .. | .. | .. | Situated near the house of Bhika Patil. |
| .. | .. | .. | .. | .. | .. | .. | .. | .. | .. | Situated in the land of Bapurao Pandurang, On East of the village. |
| .. | .. | .. | .. | .. | .. | .. | .. | .. | .. | East of the village. East—House of Mahboob Dagdu. West—Public way. North—Public way. South—Open place of Gaothan. Situated in Gaothan on south side of the village. |
| .. | .. | .. | .. | .. | .. | .. | .. | .. | .. | East of the village near well. |
| .. | .. | .. | .. | .. | .. | .. | .. | .. | .. | Situated on east of the village. |
| .. | .. | .. | .. | .. | .. | .. | .. | .. | .. | Situated in Takiya Inam on east of the village. |
| .. | .. | .. | .. | .. | .. | .. | .. | .. | .. | Situated in gaothan on west of the village. |

District Aurangabad

| Serial No. and village | Name of the Wakfs | Whether the wakf is a Shia or Sunni wakfs | Object of the wakfs | Name of the wakf | Date and year of creation of the wakf | Details of wakfs deed or deeds | Name of the mutawalli |
|------------------------|---|---|---------------------|------------------|---------------------------------------|--------------------------------|-----------------------------|
| (1) | (2) | (3) | (4) | (5) | (6) | (7) | (8) |
| 425. Wadali .. | Graveyard .. Area 10 guntas. Value Rs. 50. | Sunni | Religious | Ack. Endr. | Not available | Not available | Muslim Panch Mana- ging. |
| 426. Do. .. | Masjid .. Area 40×30 ft. Value Rs. 300. | Do. | Do. | Do. | Do. | Do. | Do. |
| 427. Warkhed .. | Graveyard .. Area 5 gunthas. Value Rs. 100. | Do. | Do. | Do. | Do. | Do. | Do. |
| 428. Do. .. | Masjid .. Area 30×25 ft. Value Rs. 100. | Do. | Do. | Do. | Do. | Do. | Do. |
| 429. Wajnapur .. | Chilla Peer .. Area 8×8 ft. Value Rs. 40. | Do. | Do. | Do. | Do. | Do. | Do. |
| 430. Do. .. | Graveyard .. Area 1 guntha. Value Rs. 100. | Do. | Do. | Do. | Do. | Do. | Do. |
| 431. Waluj Bk. .. | Ashoor Khana, situated in Muslim Mahella. Area 15×12 ft. Value Rs. 400. | Do. | Do. | Do. | Do. | Do. | Do. |
| 432. Do. .. | Ashoor Khana (without roof) Area 29×25 ft. Value Rs. 1,000. | Do. | Do. | Do. | Do. | Do. | Do. |
| 433. Do. .. | Chilla Peer Mahboob Subhani and Masjid (Delapidated). Area 40×30 ft. Value Rs. 200. | Do. | Do. | Do. | Do. | Do. | Do. |
| 434. Do. .. | Dargah Peer Jalal Saheb. Situated in Muslim Mahella near the house of Sk. Ahmed. Area 9×6 ft. Value Rs. 10. | Do. | Do. | Do. | Do. | Do. | Do. |
| 435. Do. .. | Dargah Saman Miyan .. Area 25×20 ft. Value Rs. 150. | Do. | Do. | Do. | Do. | Do. | Do. |
| 436. Do. .. | Dargah Chote Miyan and Graves. Situated near Bus Stand. Area 9×6 ft. Value Rs. 100. | Do. | Do. | Do. | Do. | Do. | Do. |
| 437. Do. .. | Graveyard .. Area 4 acres. Value Rs. 500. | Do. | Do. | Do. | Do. | Do. | Do. |
| 438. Do. .. | Idgah .. Area 55×50 ft. Value Rs. 1,000. | Do. | Do. | Do. | Do. | Do. | Do. |
| 439. Do. .. | Masjid (Dilapidated) and Chilla Mahboob Subhani. Area 30×20 ft. Value Rs. 1,000. | Do. | Do. | Do. | Do. | Do. | Do. |
| 440. Waluj Kd. .. | Dargah Khawja Miyan Situa- ted in Gaothan. Area 22×20 ft. Value Rs. 400. | Do. | Do. | Do. | Do. | Do. | Do. |



Details of immovable properties
assessed at more than Rs. 5 or
valued at more than Re. 1

Other properties

Details of
the
properties

Cash
Grant
or
annuities
if any
received
from
Govt.

Estimated
annual
income

Remarks

| Village | Survey No. | Area | Assess- ment | Village where situated | Site on which situated | Boundaries | (16) | (17) | (18) | (19) |
|---------|---------------|--------|-----------------|------------------------------|--|------------|------|------|------|---|
| (9) | (10) | (11) | (12) | (13) | (14) | (15) | | | Rs. | |
| | | A. gs. | Rs. P. | | | | | | | |
| .. | .. | .. | .. | .. | .. | .. | .. | .. | .. | Situated on west of the village. |
| .. | .. | .. | .. | .. | .. | .. | .. | .. | .. | Situated near the house of Shri Rajdhar, On East of the village. |
| .. | .. | .. | .. | .. | .. | .. | .. | .. | .. | Situated in Takiya Inam. |
| .. | .. | .. | .. | .. | .. | .. | .. | .. | .. | Situated on South of the village. |
| .. | .. | .. | .. | .. | .. | .. | .. | .. | .. | Situated on North of the village. |
| .. | .. | .. | .. | .. | .. | .. | .. | .. | .. | Situated on North of the village. |
| .. | .. | .. | .. | .. | .. | .. | .. | .. | .. | East—Public way and House of Madan Lal. West—House of Sajid Bashir. North—Open place of Gaothan. South—House of Nabi Khan Umer Khan. |
| .. | .. | .. | .. | .. | .. | .. | .. | .. | .. | East—Public way and house of Dilawar Khan. West—Public way. North—Public way. South—House of Mohd. Bhair. East—House of Ambadas Bhau- rao and Laxman Shankar. West—Public way and Police Station. North—Bus Stand. South—Gate of village. |
| .. | .. | .. | .. | .. | .. | .. | .. | .. | .. | East—House of Mahtab Khan Sarwan. West—House of Karim Khan. North—House of Shaikh Kankru. South—Open space of Gaothan. Situating in Survey No. 211, near Dargah Syed Sadat at North of the village. |
| .. | .. | .. | .. | .. | .. | .. | .. | .. | .. | East—Gaothan. West—Public way. North—Hotel of Nandlala and Road. South—Open space and well. Situating in Survey No. 211, in South-East Corner. |
| .. | .. | .. | .. | .. | .. | .. | .. | .. | .. | Situating in Survey No. 211, Near Dargah Syed Sadat on North of the village. |
| .. | .. | .. | .. | .. | .. | .. | .. | .. | .. | East—Public way. West—House of Munanawar Khan. North—House of Munanawar Khan. South—Public way. East—Gaothan. West—Gaothan and ruined hou- ses. North—Open space and Maroti Temple. South—Open space of Gaothan. |
| .. | .. | .. | .. | .. | 1. Tamarind tree. 1. Pillu tree. Value Rs. 65. | .. | .. | .. | .. | |
| .. | .. | .. | .. | .. | 1. Tamarind tree. Value Rs. 100. | .. | .. | .. | .. | |

District Aurangabad



| Serial No. and Village | Name of the Wakfs | Whether the wakf is a Shia or Sunni wakfs | Object of the wakfs | Name of the wakf | Date and year of creation of the wakf | Name of the wakf | Name of the wakf | Name of the wakf |
|------------------------|--|---|---------------------|------------------|---------------------------------------|------------------|------------------|-----------------------------|
| (1) | (2) | (3) | (4) | (5) | (6) | | | |
| 441. Warjhadi .. | Chilla Peer Saheb .. Area 20×12 ft. Value Rs. 200. | Sunni | Religious | Ack. Endr. | Not available | Not available | Not available | Muslim Panch Mana- ging. |
| 442. Wasu Saigaon | Dargah Peer Alamgir Badshak .. Area 25×15 ft. Value Rs. 600. | Do. | Do. | Do. | Do. | Do. | Do. | Sabu s/o Mahtab .. |
| 443. Do. .. | Masjid .. Area 30×25 ft. Value Rs. 300. | Do. | Do. | Do. | Do. | Do. | Do. | Do. .. |
| 444. Wadgaon .. | Dargah Peer Shahji Miranji .. Area 18×12 ft. Value Rs. 40. | Do. | Do. | Do. | Do. | Do. | Do. | Do. .. |
| 445. Do. .. | Dargah Peer Syed Baba .. Area 10×8 ft. Value Rs. 25. | Do. | Do. | Do. | Do. | Do. | Do. | Do. .. |
| 446. Yesgaon .. | Graveyard .. Area 4 gunthas. Value Rs. 200. | Do. | Do. | Do. | Do. | Do. | Do. | Do. .. |
| 447. Zodegaon .. | Dargah Peer Dawal Malik .. Area 18×15 ft. Value Rs. 100. | Do. | Do. | Do. | Do. | Do. | Do. | Do. .. |
| 448. Zanjardi .. | Dargah Peer Syed Baba .. Area 15×12 ft. Value Rs. 20. | Do. | Do. | Do. | Do. | Do. | Do. | Do. .. |
| 449. Do. .. | Gravyard .. Area 4 gunthas. Value Rs. 200. | Do. | Do. | Do. | Do. | Do. | Do. | Do. .. |
| 450. Do. .. | Masjid .. Area 20×20 ft. Value Rs. 100. | Do. | Do. | Do. | Do. | Do. | Do. | Do. .. |



| Details of immovable properties assessed at more than Rs. 5 or valued at more than Rs. 1 | | | | Other properties | | | Details of the properties | Cash Grant or annuities if any received from Govt. | Estimated annual income | Remarks |
|--|------------|--------|------------|------------------------|------------------------|------------|---------------------------|--|-------------------------|--|
| Village | Survey No. | Area | Assessment | Village where situated | Site on which situated | Boundaries | | | | |
| (9) | (10) | (11) | (12) | (13) | (14) | (15) | (16) | (17) | (18) | |
| | | A. gs. | Rs. P. | | | | | Rs. | | |
| .. | .. | .. | .. | .. | .. | .. | .. | .. | .. | Situated in Old Warjhadi. East—Mahadeo Temple. West—Survey No. of Vithal. North—Mahadeo Temple. South—Way to Temple. |
| .. | .. | .. | .. | .. | .. | .. | .. | .. | .. | Situated on East of the village. |
| .. | .. | .. | .. | .. | .. | .. | .. | .. | .. | Situated in east of the village. East—Public way. West—House of Shankar Patil. North—House of Shankar Patil. South—Public way. |
| .. | .. | .. | .. | .. | .. | .. | .. | .. | .. | South of the village, Situated in the land of Shri Seku Karbhari. |
| .. | .. | .. | .. | .. | .. | .. | .. | .. | .. | Situated in the North side of the village, Near Maroti Temple. |
| .. | .. | .. | .. | .. | .. | .. | .. | .. | .. | Situated in the land of Bandu Patel, On East of the village. |
| .. | .. | .. | .. | .. | .. | .. | .. | .. | .. | Situated in the land of Magan Pardesi. |
| .. | .. | .. | .. | .. | .. | .. | .. | .. | .. | Situated on North of the village, in the land of Dhanoji and Hari Patil. |
| .. | .. | .. | .. | .. | .. | .. | .. | .. | .. | Situated in Gairan, On the South side of the village. |
| .. | .. | .. | .. | .. | .. | .. | .. | .. | .. | Situated on West side of the village. |



FORM A

(See Rule 4)

**LIST OF (SUNNI) WAKFS IN THE HYDERABAD AREA
OF THE STATE OF MAHARASHTRA**

PART "B"

[Wakfs having an annual income of more than ten thousand rupees or
having properties valued at rupees one lakh or more.]

THERE IS NO ENTRY IN PART "B".

FORM A

(See Rule 4)

**LIST OF (SUNNI) WAKFS IN THE HYDERABAD AREA
OF THE STATE OF MAHARASHTRA**

PART "C"

[Means other than those shown in category "A" and "B".]



District Aurangabad

| Serial No. and village | Name of the Wakfs | Whether the wakf is a Shia or Sunni wakfs | Object of the wakfs | Name of the wakf | Date and year of creation of the wakf | Detail of wakfs deed | Name of the mutawalli |
|------------------------|---|---|---------------------|------------------|---------------------------------------|--|---|
| (1) | (2) | (3) | (4) | (5) | (6) | (7) | |
| 1. Agar Wadgaon. | Masjid Area 40×40 ft. Value Rs. 10,000. | Sunni | Religious | Ack. Endt. | Not available | Not available | Shri Qasim Bhai Tajubhai. |
| 2. Agar Kanadgaon. | Masjid Area 80×60 ft. Value Rs. 10,000. | Do. | Do. | Do. | Do. | Do. | Shri Sk. Balam Bhai. |
| 3. Amalner .. | Dargah Syed Sadat .. Area 28×25 ft. Value Rs. 150. | Do. | Do. | Do. | Do. | M. No. 30930 dated, 17th Zilhaj, 1303 Hijri. | Shri Imam Khan. . . |
| 4. Do. .. | Masjid Area 60×40 ft. Value Rs. 2,000. | Do. | Do. | Do. | Do. | M. No. 30567 dt. 14th Rajjab, 1302 Hijri. | Shri Syed Khan Shahbaz Khan. |
| 5. Assegaon .. | Masjid Area 25×20 ft. Value Rs. 200. | Do. | Do. | Do. | Do. | Not available | Muslim Panch Managing. |
| 6. Bhiv Dhanora | Masjid Area 40×40 ft. Value Rs. 4,900. | Do. | Do. | Do. | Do. | M. No. 30301 dt. 25th Jamadiul-awal, 1303 Hijri. | Shri Dada S/o Syed Habib. |
| 7. Bhalgaon .. | Dargah Gaibi Saheb .. Area 30×20 ft. Value Rs. 400. | Do. | Do. | Do. | Do. | M. No. 174 dt. 25th Farwardi 1296. Fasli. | Shri Dada Chandu Shah r/o Bhalgaon. |
| 8. Do. .. | Masjid Area 80×60 ft. Value Rs. 4,000. | Do. | Do. | Do. | Do. | Not available | Shri Dada Shah Chand Shah. |
| 9. Bagdi .. | Dargah Chand Peer Baba .. Area 30×20 ft. Value Rs. 300. | Do. | Do. | Do. | Do. | M. No. 155, dt. 30th Azur, 1296. Fasli. | Shri Sk. Mannu Bhai. |
| 10. Bolthan .. | Dargah Panch Peer Saheb .. Area 12×10 ft. Value Rs. 40. | Do. | Do. | Do. | Do. | Not available | Shri Maqbool S/o Mir Khan, Patel. |
| 11. Bargipur .. | Dargah Pak Shah Wali .. Area 60×40 ft. Value Rs. 1,000. | Do. | Do. | Do. | Do. | M. No. 2055 dt. 6th Tir, 1313 Fasli. | Shri Budhan Shah. |
| 12. Domegaon .. | Masjid Area 40×40 ft. Value Rs. 500. | Do. | Do. | Do. | Do. | Not available | Shri Hussain Shah Mahboob Shah. |
| 13. Dhamori Kd. | Masjid Area 30×25 ft. Value Rs. 700. | Do. | Do. | Do. | Do. | M. No. 30543 8th Rajjab. 1303 Hajri. | Shri Jamal Shah Bannu Shah r/o Dhamori Kd. |
| 14. Etala .. | Dargah Syed Baba .. Area 25×20 ft. Value Rs. 400. | Do. | Do. | Do. | Do. | Not available | Shri Mahboob Shah, Inamdar. |
| 15. Fatiyabad .. | Dargah Hazrath Peer Malik Jalaluddin alongwith Grave Yard and Masjid. (Delapidated). Area 600×380 ft. Value Rs. 12,200. | Do. | Do. | Do. | Do. | M. No. 214 dt. 27th Farwardi, 1296 Fasli. | Shri Aminuddin Faya-zuddin, r/o Fatiya-bad. |
| 16. Gajgaon .. | Masjid Area 40×40 ft. Value Rs. 800. | Do. | Do. | Do. | Do. | M. No. 30305 25th Jamadiul-awal, 1303 Hijri. | Shri Yasin Shah Gulab Shah. |
| 17. Ghodegaon .. | Masjid Area 80×60 ft. Value Rs. 6,000. | Do. | Do. | Do. | Do. | Not available | Shri Peer Saheb Sk. Saneb. |

"C"

| Details of immovable properties assessed at more than Rs. 5 or valued at more than Re. 1 | | | | Other properties | | | Details of the properties | Cash Grant or annuities if any received from Govt. | Estimated annual income | Remarks |
|--|----------------|--|------------|---|------------------------|------------|---|--|-------------------------|---|
| Village | Survey No. | Area | Assessment | Village where situated | Site on which situated | Boundaries | | | | |
| (9) | (10) | (11) | (12) | (13) | (14) | (15) | (16) | (17) | (18) | (19) |
| Agar Wadgaon. | 142 | A. gs. Rs. p. 6 12 12 00 (As per V.F. VII-XII) Value Rs. 3,000. | .. | .. | .. | .. | Wallclock. Value Rs. 75. | .. | 500 | East—Way. West—House of Patil. North—Way. South—House of Syed Ismail. |
| Aga-Kanadgaon. | 99 | 12 23 15 44 (As per J.B. No. 9) Value Rs. 6,000. | .. | .. | .. | .. | Jainamaz Mats, Lantern etc. Value Rs. 125. | .. | 150 | East—Public way. West—School and Chawdi. North—House of Fakira. South—Gaathan Land. |
| Amalner | 89 | 11 10 23 14 (As per J. B. No. 9) Value Rs. 6,000. | .. | .. | .. | .. | .. | .. | 60 | Situated in Inami land Survey No. 89. |
| .. | 126 | 4 28 8 50 (As per J. B. No. 9) Value Rs. 2,000. | .. | Unbuilt plot. Area 30×30 ft. (Valuation included in the Main Wakf.) | .. | .. | .. | .. | 200 | East—Government Open place. West—Government Open place. North—Government Open place. South—House of Shri Amir Shah Mohd. Shah. |
| Waluj Bk. | 216 161 | 15 13 22 28 14 30 22 28 (As per J.B. No. 9) Value Rs. 30,000. | .. | 14. Tamarind trees. Value Rs. 700. | .. | .. | .. | .. | 500 | Situated in the Khalwadi, Survey No. 196. |
| Bhiv-Dhanora. | 76 | 19 04 27 42 (As per J.B. No. 9) Value Rs. 10,000. | .. | .. | .. | .. | .. | .. | 1,500 | East—Open place of Government. West—House of Shri Padol. North—River. South—House of Dhobi. |
| Bhalgaon | 60 | 7 09 8 58 (As per J. B. No. 9) Value Rs. 4,000. | .. | .. | .. | .. | .. | .. | 500 | East—Public way. West—Survey No. 59. North—Survey No. 61. South—Survey No. 60. |
| .. | 62 | 9 03 3 42 (As per J. B. No. 9) Value Rs. 2,000. | .. | Open plot. Area 20×20 ft. Value Rs. 200. | In front of Masjid. | .. | .. | .. | 200 | All-sides open space. East—Way to Bhalgaon. West—Way to Gram Panchayat. North—Public way. South—Cart way to village Bagdi. |
| Bagdi | 59 | 11 30 10 28 (As per V. F. VII.XII.). Value Rs. 6,000. | .. | .. | .. | .. | .. | .. | 600 | Situated in Inami land, Near Bijli-Ka-Jhera. |
| Bolthan | 36 | 5 29 11 14 (As per J. B. No. 9) Value Rs. 35,000. | .. | .. | .. | .. | .. | .. | 500 | East—Well and Public way. West—Masjid. North—Public way. South—Grave Yard. |
| Bargipur | 8 | 18 11 14 00 (As per J.B. No. 9) 1353 Fasli. Value Rs. 5,000. | .. | .. | .. | .. | .. | .. | 1,000 | Situated in Survey No. 8, Inami land. |
| Domegaon | 13 105 | 8 11 6 85 3 16 3 42 (As per J. B. No. 9) Value Rs. 7,000. | .. | .. | .. | .. | .. | .. | 600 | Situated in Survey No. 105, Inami land. |
| Dhamori Kd. | 98 | 8 28 6 00 (As per J. B. No. 9) Value Rs. 2,000. | .. | .. | .. | .. | .. | .. | 200 | East—Well. West—House of Gopal Rao. North—House of Begam Bai. South—House of Jamal Shah Bannu Shah. |
| Etala. | 10 | 15 39 21 42 (As per J. B. No. 9) Value Rs. 6,000. | .. | .. | .. | .. | .. | .. | 500 | East—Public way. West—Way to Primary School. North—Cart way. South—Grave Yard. |
| Fatiyabad | 78 | 23 15 11 26 (As per V. F. VII.XII.) Value Rs. 9,000. | .. | Mango trees 3. Neem trees 3. Tamarind tree 1. Value Rs. 295. | .. | .. | Gilaf etc. Value Rs. 50. | .. | 200 | East—Nala. West—Survey No. of Punjaba. North—Survey No. of Punjaba and Gaathan. South—Gairan land. |
| Gajgaon | 1 7 | 02 10 08 25 08 13 13 72 (As per J.B. No. 9) Value Rs. 8,000. | .. | Open plot. Area 10×10 ft. Value Rs. 100. | In front of Masjid. | .. | .. | .. | 600 | East—Grave Yard of Inamdars. West—Survey No. 1. North—Survey No. 1. South—Survey No. 1. |
| Ghodegaon Shahpur. | 27 20 55 | 16 12 25 72 22 33 43 72 03 09 02 58 Value Rs. 17,000. | .. | Open plot. Area 20×20 ft. Value Rs. 200. | .. | .. | Jainamaz 3. Value Rs. 60. | .. | 1,400 | East—Maroti Temple. West—Public way. North—Public way. South—Open place. |



District Aurangabad



| Serial No. and village | Name of the wakfs | Whether the wakf is a shia or Sunni wakfs | Object of the wakfs | Name of the wakf | Date and year of creation of the wakf | Particulars of wakfs deed or Name of the Mutawalli |
|------------------------|--|---|---------------------|------------------|---------------------------------------|---|
| (1) | (2) | (3) | (4) | (5) | (6) | (7) |
| 18. Ghodegaon .. | Dargah Peer Raj Mohd. Shah Wali. Area 15×12 ft. Value Rs. 40. | Sunni | Religious | Ack. Endt. | Not available | M. No. 28200, 1st Rabiussani, 1302, Hijri. Shri Syed Husain Saheb. |
| 19. Guru Dhanora | Masjid .. Area 80×40 ft. Value Rs. 1,500. | Do. | Do. | Do. | Do. | M. No. 1321 Shri Qasim Khan. .. |
| 20. Gangapur .. | Ashoor Khana, Pathan Shah Area One guntha. Value Rs. 2,000. | Do. | Do. | Do. | Do. | 31st Khurdad, 1299, Fasli. Not available Shri Pathan Shah. |
| 21. Gangapur .. | Dargah Maulan Hazrath Moizuddin Nan Pash, alongwith Masjid, Ashoor Khana and Graveyard. Area 130×90 ft. Value Rs. 30,800. | Do. | Do. | Do. | Do. | (1) M. No. 327. Shri Budhan Shah and others. 9th Aban, 1296, Fasli. (2) M. No. 483 29th Aban, 1296, Fasli. |
| 22. Do. .. | Dargah Hazrath Shamsuddin Area 20×15 ft. Value Rs. 150. | Do. | Do. | Do. | Do. | Not available Shri Syed Karimuddin s/o Gulamuddin. |
| 23. Do. .. | Dargah Mustu Miyan Saheb alongwith Masjid and Ashoor Khana. Area East 130 ft. West 112 ft. North 110 ft. South 140 ft. Value Rs. 4,500. | Do. | Do. | Do. | Do. | M. No. 1366. Shri Hafeez Zainuddin. 22nd Aban, 1337, Fasli. |
| 24. Do. .. | Masjid and Graveyard, known as "Kar-ka-Takiya". Area 8 acres 1 guntha. Value Rs. | Do. | Do. | Do. | Do. | M. No. 153 Shri Mahmood Shah Qasim Shah and others. dt. 30th Shahre-war, 1296, Fasli. |
| 25. Do. .. | Jame Masjid, Mahella Qazipura. Area 74×62 ft. Value Rs. 3,000. | Do. | Do. | Do. | Do. | M. No. 1312. Shri Mahboob Khan s/o Ismail Khan. 23rd Isfindar, 1299, Fasli. |
| 26. Do. .. | Masjid (Kali Masjid).. Area 50×40 ft. Value Rs. 5,000. | Do. | Do. | Do. | Do. | Not available Shri Chiraghuddin s/o Waziruddin. |



| Details of immovable properties assessed at more than Rs. 5 or valued at more than Re. 1 | | | | Other properties | | | Details of the properties | Cash Grant or annuities if any received from Govt. | Estimated annual income | Remarks |
|--|------------|--------|--|------------------------|------------------------|-------------|----------------------------------|--|-------------------------|---|
| Village | Survey No. | Area | Assessment | Village where situated | Site on which situated | Boundaries | | | | |
| (9) | (10) | (11) | (12) | (13) | (14) | (15) | (16) | (17) | (18) | |
| | | A. gs. | Rs. p. | | | | | | Rs. | |
| Ghodegaon | 9 | 10 01 | 28 00 | .. | .. | .. | .. | .. | 400 | East—Survey No. 9. West—Survey No. 9. North—Survey No. 9. South—Grave-yard. |
| Guru Dhanora. | 48 | 05 26 | 10 00 | .. | .. | .. | Jainamaz, etc. Value Rs. 162. | .. | 400 | East—Public way. West—Lane. North—Well and Public way. South—Cart way to Guru Dhanora. |
| Jak Matha | 74 | 6 29 | 11 00 | .. | .. | .. | .. | .. | .. | East—Public road. West—House of Mulla Wali North—House of Abdul Rasheed. South—House of Babu Lal. |
| Jamgaon | 131 | 27 38 | 49 72 | .. | One well. | In front of | Jainamaz 2. | .. | 5,000 | East—Survey No. 10. West—Survey No. 9. North—Survey No. 10. South—Public way. |
| Gangapur | 133 | 36 04 | 66 00 | .. | Value Rs. 1,000. | Dargah. | Value Rs. 40. | .. | | |
| | 10 | 11 13 | 22 30 | .. | Open space. | | | | | |
| | 31 | 20 36 | 06 44 | .. | Value Rs. 2,000. | | | | | |
| | 36 | 22 13 | 18 00 | .. | Area 2 acres. | | | | | |
| | 47/2 | 14 01 | 14 56 | .. | One Tamarind tree. | | | | | |
| Ambewadi | 33 | 17 37 | 17 14 | .. | 3 Babool trees. | | | | | |
| Gangapur | 61/1 | 16 30 | 19 72 | .. | 3 Neem trees. | | | | | |
| | 62/2 | 27 20 | 13 72 | .. | Value Rs. 400. | | | | | |
| Total .. | | | (As per J.B. No. 9) Value Rs. 45,000. | | | | | | | |
| Gangapur | 9 | 05 14 | 15 50 | .. | .. | .. | .. | .. | 1,000 | Situated in Survey No. 9. |
| | | | (As per J. B. No. 9) Value Rs. 3,000. | | | | | | | |
| Gangapur | 92 | 11 35 | 23 00 | .. | 3 Neem trees. | .. | Jainamaz, etc. | .. | 40 | East—Public Road. West—Public Road and Well. North—Public Road and Maroti Temple. South—Land of Durpada Bai. |
| | | | (As per J. B. No. 9) Value Rs. 7,000. | | Value Rs. 300. | | Value Rs. 40. | | | |
| Gangapur | 268 | 8 01 | 2 14 | .. | .. | .. | .. | .. | 1,000 | Situated in Survey No. 268. |
| Ganeshwadi | 41 | 6 34 | 12 86 | .. | .. | .. | .. | .. | | Note.—Masjid has been demolished in Police action and whole of the Inami land Survey No. 268 measuring (8) acres One gunta has been illegally sold by the Mutawalli for Bus Stand, Hotels, etc. |
| | | | (As per V. F. VII-XII). Value Rs. 4,500. | | | | | | | |
| Gangapur | 216 | 27 14 | 49 72 | .. | .. | .. | .. | .. | 7,000 | All sides Public way. |
| | 231 | 14 29 | 37 62 | .. | .. | .. | .. | .. | | |
| | 65 | 11 14 | 09 44 | .. | .. | .. | .. | .. | | |
| | 51 | 16 39 | 18 85 | .. | .. | .. | .. | .. | | |
| | 72 | 09 00 | 12 85 | .. | .. | .. | .. | .. | | |
| | 70 | 04 10 | 17 14 | .. | .. | .. | .. | .. | | |
| | 69 | 05 12 | 22 28 | .. | .. | .. | .. | .. | | |
| | 84 | 09 15 | 17 14 | .. | .. | .. | .. | .. | | |
| Total .. | | 98 13 | 185 04 | | | | | | | |
| Ambewadi | 53 | 22 18 | 21 43 | .. | .. | .. | .. | .. | | |
| | 44 | 25 28 | 14 27 | .. | .. | .. | .. | .. | | |
| | | | (As per V. F. VII-XII). Value Rs. 70,000. | | | | | | | |
| Ambewadi | 115 | 20 17 | 11 14 | .. | Neem tree 1. | .. | Wall Clock | .. | 2,000 | East—Public Road Tahsil Office. West—Open space of Masjid and Tahsil Office. North—Way to Jame Masjid. South—Way to Dak Bangalow. |
| | 116 | 23 17 | 21 43 | .. | Value Rs. 60 | .. | Jainamaz. Value Rs. 95. | .. | | |
| Total .. | 2 | 43 34 | 32 57 | | | | | | | |
| | | | Value Rs. 15,000. | | | | | | | |

District Aurangabad

| Serial No. and village | Name of the Wakfs | Whether the wakf is a Shia or Sunni wakfs | Object of the wakfs | Name of the wakf | Date and year of creation of the wakf | Details of wakfs deed or deeds | Name of the mutawalli | |
|---------------------------|--|---|---------------------|------------------|---------------------------------------|--------------------------------|--|--|
| (1) | (2) | (3) | (4) | (5) | (6) | (7) | (8) | |
| 27. Gangapur .. | Takiya Kalan... Area 100×80 ft. Value Rs. 5,000. | | Sunni | Religious | Ack. Endt. | Not available | M. No. 1354. 28th Aban, 1299, Fasli. | Shri Jamaluddin s/o Azemuddin. |
| 28. Jamgaon .. | Masjid .. Area 80×60 ft. Value Rs. 8,000. | | Do. | Do. | Do. | Do. | M. No. 152. 29th Shahrewar, 1296, Fasli. | Shri Badruddin Ami- ruddin. |
| 29. Kasoda .. | Dargah Syed Sadat .. Area 80×80 ft. Value Rs. 10,000. | | Do. | Do. | Do. | Do. | M. No. 82. 28th Amardad, 1296, Fasli. | Smt. Hayat Bi Taj Mohd. |
| 30. Khadak Narela | Masjid and Graveyard Area 77×66 ft. Value Rs. 300. | | Do. | Do. | Do. | Do. | Not available | Shri Sk. Mahboob s/o Sk. Moti, r/o Ellora, taluka Khuldabad. |
| 31. Khopeshwar | Masjid .. Area 50×20 ft. Value Rs. 50. | | Do. | Do. | Do. | Do. | Do. | Shri Karim Shah Daud Shah. |
| 32. Kankori .. | Masjid .. Area 15×15 ft. Value Rs. 200. | | Do. | Do. | Do. | Do. | M. No. 30356. dt. 6th Jamadi- us-sani, 1303, Hijri. | Shri Husain Shah Mah- tab Shah. |
| 33. Kate Pim- palgaon. | Dargah Jan Peet .. Area 6×4 ft. Value Rs. 100. | | Do. | Do. | Do. | Do. | Not available | Shri Abdul. Lal Shah and Gani Lal Shah. |
| 34. Do. .. | Masjid (Demolished) Area 28×24 ft. Value Rs. 500. | | Do. | Do. | Do. | Do. | Do. | Shri Papa Bhai. |
| 35. Limbe Jalgaon | Masjid .. Area 60×60 ft. Value Rs. 15,000. | | Do. | Do. | Do. | Do. | M. No. 1586. dt. 31st Teer, 1301, Fasli. | Shri Miyan Qasim Shah. |
| 36. Muddesh Wadgaon. | Masjid .. Area 40×30 ft. Value Rs. 400. | | Do. | Do. | Do. | Do. | M. No. 1845. dt. 20-12-49. (Asper J. B.). | Shri Rahim Shah Hasham Shah. |
| 37. Murmi .. | Dargah Malang Shah Wali Area 100×15 ft. Value Rs. 4,800. | | Do. | Do. | Do. | Do. | M. No. 4744 of 1295 Hijri. | Shri Jyot Ali Shah Guru Ramzan Ali Shah. |



| Details of immovable properties assessed at more than Rs. 5 or valued at more than Re. 1 | | | | Other properties | | | Details of the properties | Cash Grant or annuities if any received from Govt. | Estimated annual income | Remarks |
|--|------------|-------------------------------|-------------------|------------------------|--|--------------------|----------------------------------|--|-------------------------|--|
| Village | Survey No. | Area | Assessment | Village where situated | Site on which situated | Boundaries | | | | |
| (9) | (10) | (11) | (12) | (13) | (14) | (15) | (16) | (17) | (18) | (19) |
| | | A. gs. | Rs p. | | | | | | Rs. | |
| Gangapur | 59 | 07 20 | 04 28 | .. | .. | .. | .. | .. | 4,000 | Situated in Survey No. 77. |
| | 60 | 07 27 | 06 00 | | | | | | | |
| | 77 | 06 21 | 19 72 | | | | | | | |
| | 261 | 07 22 | 02 36 | | | | | | | |
| Jategaon | 2 | 5 07 | 04 30 | | | | | | | |
| Jamgaon | 179 | 26 28 | 54 00 | | | | | | | |
| | 181 | 26 12 | 50 56 | | | | | | | |
| | 482 | 31 28 | 59 14 | | | | | | | |
| Total .. | | | | | | | | | | |
| | | (As per J. B. No. 9) | Value Rs. 28,000. | | | | | | | |
| Jamgaon | 73 | 14 38 | 29 00 | .. | Open plot. | .. | Jainamaz, etc. | .. | 700 | East—Public way. West—Gaothan. North—Public way. South—Village. |
| | | (As per J. B. No. 9) | Value Rs. 6,000. | | Area 40×40 ft. Value Rs. 400. | | Value Rs. 235 | | | |
| Kasoda .. | 52 | 28 12 | 30 84 | .. | .. | .. | .. | .. | 800 | Situated in Survey No. 52. |
| | | (As per J. B. No. 9) | Value Rs. 10,000. | | | | | | | |
| Khadak .. | 43 | 14 12 | 3 00 | .. | Neem tree l. | .. | .. | .. | 500 | East—Gaothan land. West—Gaothan land. North—Khalla of Manik Rao and Chandu Shah. South—Public way to Potul village. |
| Narela. .. | 44 | 34 23 | 11 14 | | Value Rs. 25. | | | | | |
| Total .. | 2 | 48 35 | 14 14 | | | | | | | |
| | | | Value Rs. 5,000. | | | | | | | |
| Khopeshwar. | 7 | 3 27 | 7 00 | .. | .. | .. | .. | .. | 130 | East—Dargah Gaibi Saheb. West—Khalwadi. North—Open land. South—Public way. |
| | | (As per J. B. No. 9) | Value Rs. 1,500. | | | | | | | |
| Kankori.. | 73 | 6 33 | 14 00 | .. | .. | .. | .. | .. | 250 | East—Public way. West—Narli River. North—Open land. South—Survey No. 6. |
| | | Value Rs. 3,000. | | | | | | | | |
| Kate Pimpalgaon. | 22 | 5-15 | 3-00 | .. | .. | .. | .. | .. | 300 | Situated in Graveyard, in front of Ashoor Khana on the east side. |
| | 24 | 3-22 | 6-00 | | | | | | | |
| | 2 | 8-37 | 9-00 | | | | | | | |
| | | (As per J. B. No. 9 of 1967). | Value Rs. 3,000. | | | | | | | |
| Do. .. | 142 | 8-23 | 4-28 | .. | .. | .. | .. | .. | 200 | East—Public way. West—House of Kisan Rao. North—Gram Panchayat office. South—Lane. |
| | | (As per J. B. No. 9 of 1967). | Value Rs. 2,000. | | | | | | | |
| Limbe Jalgaon. | 110 | 15-14 | 16-00 | .. | Open plot | Behind the Masjid. | Wall clock | .. | 200 | East—Open space and Gram Panchayat Office. West—Lane. North—Lane. South—Open space and Public Road. |
| | | Value Rs. 5,000. | | | Area 40×10 ft. Open plot | On north side. | Jainamaz, etc. Value Rs. 340. | | | |
| | | | | | Area 20×20 ft. Value Rs. 400. | | | | | |
| Muddesh Wadgaon. | 48 | 5-14 | 10-00 | .. | .. | .. | .. | .. | 300 | East—Open space. West—Public way. North—Gairan. South—Open space. |
| | 117 | 2-20 | 3-86 | | | | | | | |
| | 118 | 2-34 | 4-71 | | | | | | | |
| | 3 | 10-28 | 18-57 | | | | | | | |
| | | (As per J. B. No. 9) | Value Rs. 2,000. | | | | | | | |
| Murmi | 7 | 15-21 | 34-00 | .. | 4 Rooms | .. | .. | .. | 5,000 | East—S. No. 8. West—Gaothan. North—Inam land. South—Public way. |
| | 8 | 10-05 | 25-59 | | Value Rs. 1,000. | | | | | |
| Jamgaon | 155 | 27-35 | 59-00 | | Open space ½ acre. Value Rs. 500. 1 Well V. Rs. 720. | | | | | |
| | | | | | | | | | | |
| | | (As per J. B. No. 9) | Value Rs. 40,000. | | | | | | | |

District Aurangabad

| Serial No. and village | Name of the Wakfs | Whether the wakf is a Shia or Sunni wakfs | Object of the wakfs | Name of the wakf | Date and year of creation of the wakf | Details of wakf deed or needs | Name of the mutawalli |
|----------------------------------|---|---|---------------------|------------------|---------------------------------------|--|---|
| (1) | (2) | (3) | (4) | (5) | (6) | (7) | (8) |
| 38. Mangegaon .. | Masjid Area 30×25 ft. Value Rs. 50. | .. Sunni | Religious | Ack. Endt. | Not available | M. No. 4755 7th Safar, 1302 Hijri. | Shri Bal Bhai |
| 39. Manjri .. | Dargah Maolana Saheb Syed Sadat Area 70×60 ft. Value Rs. 300. | .. Do. | Do. | Do. | Do. | M. No. 151 29th Azar, 1296 Fasli. | Shri Sk. Mumtaz Sk. Sattar. |
| 40. Mali Wadgaon | Dargah and Graveyard Area 100×50 ft. Value Rs. 100. | .. Do. | Do. | Do. | Do. | Not available | Shri Hasan Gulzar Shah. |
| 41. Neurgaon .. | Jame Masjid Area 80×60 ft. Value Rs. 5,000. | .. Do. | Do. | Do. | Do. | M. No. 3937 30th Zilhaja, 1294 Hijri. | Shri Dagdu Imam. |
| 42. Do. .. | Takiya Area 20 gunthas. Value Rs. 700. | .. Do. | Do. | Do. | Do. | Not available | Shri Yasin Shah Chandu Shah. |
| 43. Nandrabad .. | Masjid Area 60×40 ft. Value Rs. 5,000. | .. Do. | Do. | Do. | Do. | M. No. 30555 14th Rajjab, 1302 Hijri. | Shri Chandu Shah son of Rahim. |
| 44. Pakhora .. | Dargah Area 10 gunthas. Value Rs. 400. | .. Do. | Do. | Do. | Do. | M. No. 19276 30th Jamadi-ul- sani, 1300 Hijri. | Shri Chandu Shah. |
| 45. Palasgaon .. | Masjid, north of village Area 70×40 ft. Value Rs. 1,500. | .. Do. | Do. | Do. | Do. | M. No. 2067 3rd Shaban, 1324 Hijri. | Shri Dada Shah Karim Shah. |
| 46. Pimpri .. | Masjid, north of village Area 40×20 ft. Value Rs. 300. | .. Do. | Do. | Do. | Do. | M. No. 1125 29th Ramzan, 1300 Hijri. | Shri Gulab Shah Bhikan Shah. |
| 47. Pimperkheda .. | Masjid, west of the village Area 50×25 ft. Value Rs. 1,000. | .. Do. | Do. | Do. | Do. | M. No. 30221 8th Jamadi-us- sani, 1303 Hijri. | Shr Sk. Bhikan son of Shaikh Kadu. |
| 48. Raipur (Panch Peer Wadi). | Dargah Panch Peer Saheb, .. alongwith Masjid and Grave- yard. Area 165×117, 30×30 and 20×20 ft. Value Rs. 5,000. | .. Do. | Do. | Do. | Do. | M. No. 1705 9th Aban, 1301 Fasli. | Shri Syed Noor. |
| 49. Sendurwada.. | Masjid and Dargah Subhan Shah Wali. Area 150×120 ft. Value Rs. 8,000. | .. Do. | Do. | Do. | Do. | M. No. 23294 M. No. 2581 (As per J.B.). | Shri Subhan son of Hasan Khan (for S. No. 19). Shri Fateh Mohd. Khan (for S. No. 25). |





| Details of immovable properties assessed at more than Rs. 5 or valued at more than Re. 1 | | | | Other properties | | | Details of the properties | Cash Grant or annuities if any received from Govt. | Estimated annual income | Remarks |
|--|--|--------|------------|------------------------|---|------------|---|--|-------------------------|--|
| Village | Survey No. | Area | Assessment | Village where situated | Site on which situated | Boundaries | | | | |
| (9) | (10) | (11) | (12) | (13) | (14) | (15) | (16) | (17) | (18) | |
| | | A. gs. | Rs. P. | | | | | | Rs. | |
| Mangegaon | 133 | 6-12 | 7-28 | .. | .. | .. | .. | .. | 200 | East—Public way. West—Agrl. land of Trimbak. North—Gaathan land. South—Gaathan land. |
| | (As per J. B. No. 9) Value Rs. 5,000. | | | | | | | | | |
| Manjri .. | 27 | 23-30 | 11-00 | .. | .. | .. | .. | .. | 1,000 | Situated in S. No. 100. |
| | 28 | 19-39 | 14-00 | | | | | | | |
| | Value Rs. 14,000. | | | | | | | | | |
| Mali Wadgaon. | 70 | 0-38 | 0-48 | .. | .. | .. | .. | .. | 60 | East—Way. West—Gaathan and School. North—School and Gaathan. South—Cart way to Deral village. |
| | 81 | 9-20 | 4-81 | | | | | | | |
| | 2 | 10-18 | 5-29 | | | | | | | |
| | (As per V. F. VII-XII) Value Rs. 1,200. | | | | | | | | | |
| Neurgaon | 168 | 18-20 | 36-00 | .. | Open plot Area 20 x 15 ft. Value Rs. 200. | .. | Jainamaz 1 Value Rs. 10. | .. | 2,000 | East—Public way and house of Dagdu. West—Open place of Mamoo Wazir. North—House of Tukaram Babu and Chhotu Seth. South— |
| | (As per V. F. VIII-XII) Value Rs. 18,000. | | | | | | | | | |
| Do. .. | 237 | 15-33 | 30-00 | .. | .. | .. | .. | .. | 1,000 | Situated in S. No. 2. |
| | 2 | 6-27 | 10-28 | | | | | | | |
| | 2 | 22-20 | 40-28 | | | | | | | |
| | (As per J. B. No. 9) Value Rs. 2,000. | | | | | | | | | |
| Nandrabad | 20 | 3-33 | 7-29 | .. | .. | .. | .. | .. | 500 | East—Govt. land. West—House of Taru Patil. North—Khalla of Jamal Patel. South—Small way and house of Wazir Patel. |
| | (As per J. B. No. 9) Value Rs. 2,500. | | | | | | | | | |
| Pakhora | 2 | 7-24 | 14-00 | .. | Open plot Value Rs. 200. 5 Tamarind trees 2 Banyan trees 3 Neem trees Value Rs. 500. | .. | .. | .. | 3,000 | Situated in S. No. 2/2. |
| | 20 | 29-37 | 55-72 | | | | | | | |
| | (As per J. B. No. 9) Value Rs. 12,000. | | | | | | | | | |
| Palasgaon | 3 | 10-21 | 7-72 | .. | .. | .. | .. | .. | 500 | East—Public way. West—Public way. North—Public way. South—House of Damu Kishan. Situating in S. No. 1. |
| | Value Rs. 5,000. | | | | | | | | | |
| Pimpri | 1 | 1-01 | 4-28 | .. | .. | .. | .. | .. | 700 | |
| | 32 | 3-04 | 5-56 | | | | | | | |
| | 2 | 4-05 | 9-84 | | | | | | | |
| | (As per J. B. No. 9) Value Rs. 4,000. | | | | | | | | | |
| Pimper-Kheda. | 52 | 3-32 | 8-50 | .. | Open plot Area 15 x 10 ft. Value Rs. 250. | .. | Jainamaz 4 Lantern etc. Value Rs. 16. | .. | 400 | East—Cart way to Etala village. West—Open space and house of Mustu. North—Way to Gram Panchayat office. South—Gaathan. Situating in survey number of Miyan son of Syed Noor. |
| | (As per J. B. No. 9) Value Rs. 4,000. | | | | | | | | | |
| Divsi | 25 | 19-35 | 13-72 | .. | .. | .. | .. | .. | 300 | |
| | (As per J. B. No. 9) Value Rs. 6,000. | | | | | | | | | |
| Sendurwada | 25 | 12-20 | 24-00 | .. | 1 Neem tree Value Rs. 50. | .. | Jainamaz, etc. Value Rs. 41. | .. | 700 | East—House of Fateh Mohd. West—Public way. North—Shop of Ram Bhau and Temple. South—Public way and Bus Stand. |
| | 19 | 3-15 | 5-58 | | | | | | | |
| | 2 | 15-35 | 29-58 | | | | | | | |
| | (As per J. B. No. 9) Value Rs. 11,000. | | | | | | | | | |

District Aurangabad

| Serial No. and village | Name of the Wakfs | Whether the wakf is a Shia or Sunni wakfs | Object of the wakfs | Name of the wakf | Date and year of creation of the wakf | Details of wakfs deeds | Name of the mutawalli |
|------------------------|---|---|---------------------|------------------|---------------------------------------|--|-----------------------------------|
| (1) | (2) | (3) | (4) | (5) | (6) | (7) | (8) |
| 50. Solegaon .. | Masjid, south of the village .. Area 25 × 25 ft. Value Rs. 100. | Sunni | Religious | Ack. Endt. | Not available | M. No. 2184 (As per J.B.). | Shri Imam Shah, Imam Shah. |
| 51. Singi .. | Dargah Babaji Peer .. Area 20 × 20 ft. Value Rs. 300. | Do. | Do. | Do. | Do. | M. No. 30527 8th Rajab, 1303 Hijri. | Shri Noor Shah Daud Shah. |
| 52. Sawkheda .. | Masjid, north of the village .. Area 60 × 40 ft. Value Rs. 6,000. | Do. | Do. | Do. | Do. | Not available | Shri Dada Wazir .. |
| 53. Sawangi .. | Masjid .. Area 44 × 17 ft. Value Rs. 2,500. | Do. | Do. | Do. | Do. | M. No. 3040 (As per J.B.). | Shri Dada Shah Kha- teeb Shah. |
| 54. Shankerpur .. | Dargah Maqbool Shah Wali .. Area 15 × 15 ft. Value Rs. 250. | Do. | Do. | Do. | Do. | M. No. 35 9th Ardibehist, 1310 Fasli. | Shri Papa Khan Sk. Budhan. |
| 55. Do. .. | Masjid, east of the village .. Area 29 × 16 ft. Value Rs. 500. | Do. | Do. | Do. | Do. | M. No. 14017 6th Safar, 1299 Hijri. | Shri Fattu Shah .. |
| 56. Sillegaon .. | Masjid, west of the village .. Area 56 × 52 ft. Value Rs. 10,000. | Do. | Do. | Do. | Do. | M. No. 43 5th Amardad, 1296 Fasli. | Shri Maqboob Shah .. |
| 57. Sidhnath .. | Dargah Sk. Maroof Saheb .. Area 60 × 30 ft. Value Rs. 200. | Do. | Do. | Do. | Do. | M. No. 150 29th Shahrewar, 1296 Fasli. | Shri Dada Beg Ismail Beg. |
| 58. Sekta .. | Masjid, Dargah Peer Mughal Shah and Graveyard. (West side of the village). Area 103 × 83 ft. Value Rs. 300. | Do. | Do. | Do. | Do. | M. No. 23 30th Teer, 1296 Fasli. | Shri Shakilullah Shah |
| 59. Sirasgaon .. | Masjid .. Area 28 × 20 ft. Value Rs. 300. | Do. | Do. | Do. | Do. | M. No. 27240 11th Safar, 1302 Hijri. | Shri Papa Saheb |
| 60. Tandulwadi .. | Dargah Dastagir Baba .. Area 20 × 20 ft. Value Rs. 20. | Do. | Do. | Do. | Do. | Not available | Shri Hasham Qasim |





| Details of immovable properties assessed at more than Rs. 5 or valued at more than Re. 1. | | | | Other properties | | | Details of the properties | Cash Grant or annuities if any received from Govt. | Estimated annual income | Remarks |
|---|-----------------------|--------|------------|------------------------|------------------------|------------|---------------------------|--|-------------------------|--|
| Village | Survey No. | Area | Assessment | Village where situated | Site on which situated | Boundaries | | | | |
| (9) | (10) | (11) | (12) | (13) | (14) | (15) | (16) | (17) | (18) | (19) |
| | | A. gs. | Rs. p. | | | | | | Rs. | |
| Solegaon | 65 | 5-07 | 4-28 | .. | .. | .. | .. | .. | 1,000 | Situated in Gaothan. |
| | Gat No. 98 | 5-10 | 4-28 | | | | | | | |
| | (As per J. B. No. 9) | | | | | | | | | |
| | Value Rs. 5,000. | | | | | | | | | |
| Singi | 1 | 1-01 | 4-58 | .. | .. | .. | .. | .. | 1,000 | East—Road to Gadhegaon. |
| | 32 | 2-39 | 5-58 | | | | | | | West—Graveyard. |
| | 2 | 4-00 | 10-16 | | | | | | | North—Gaothan. |
| | Value Rs. 4,500. | | | | | | | | | South—Agrl. land of Mohu Patil. |
| Sawkheda | 132 | 17-14 | 30-00 | .. | .. | .. | Jainamaz etc. | .. | 2,000 | East—House of Wali Mohd. |
| | 22 | 30-23 | 48-00 | | | | Value Rs. 126. | | | West—Public way. |
| | 2 | 37-37 | 78-00 | | | | | | | North—House of Narayan. |
| | (As per J. B. No. 9) | | | | | | | | | South—House of Wali Mohd. |
| | Value Rs. 25,000. | | | | | | | | | |
| Sawangi. | 10 | 6-07 | 9-50 | .. | 1 Neem tree | .. | .. | .. | 200 | East—Public way. |
| | Value Rs. 4,000 | | | | Value Rs. 25. | | | | | West—House of Osman son of Lal Shah. |
| | (As per J. B. No. 9) | | | | | | | | | North—Cart way to Lasur Station. |
| | | | | | | | | | | South—Chawdi and Primary School. |
| Shankerpur | 54 | 7-38 | 13-72 | .. | .. | .. | .. | .. | 500 | Situated in Agri. land of Anna Rao Dhondi. |
| | (As per J. B. No. 9) | | | | | | | | | |
| | Value Rs. 5,000. | | | | | | | | | |
| Do. | 60 | 6-15 | 10-28 | .. | .. | .. | .. | .. | 200 | East—Way and houses of Inamdars. |
| | (As per J. B. No. 9) | | | | | | | | | West—Public way. |
| | Value Rs. 4,000. | | | | | | | | | North—Lane and house of Kalu Shah son of Maqbool Shah. |
| | | | | | | | | | | South—Lane and house of Gulab Shah. |
| Sillegaon | 125 | 6-29 | 12-84 | .. | Open plot | .. | .. | .. | 700 | East—Public way. |
| | 159 | 2-21 | 4-25 | | Area 25 × 20 ft. | | | | | West—Open land. |
| | 2 | 9-10 | 17-09 | | Value Rs. 200. | | | | | North—Gaothan land and way. |
| | (As per J. B. No. 9) | | | | 2 Neem trees | | | | | South—House of Yeshwant Rao Sunar. |
| | Value Rs. 1,500. | | | | Value Rs. 50. | | | | | |
| Sidhnath Wadgaon. | 41/1 | 5-35 | 4-28 | .. | 1 Babool tree | .. | .. | .. | 400 | Situated in survey number of Narayan son of Trimbak Sunar. |
| | 41/2 | 5-36 | 4-28 | | 1 Banyan tree | | | | | |
| | 2 | 11-31 | 8-56 | | 1 Well | | | | | |
| | (As per V.F. VII.XII) | | | | Value Rs. 5,000. | | | | | |
| | Value Rs. 2,000. | | | | | | | | | |
| Sekta | 34 | 13-21 | 11-14 | .. | 2 Neem trees | .. | .. | .. | 300 | East—Step Well and Maroti Temple. |
| | (As per J. B. No. 9) | | | | Value Rs. 50. | | | | | West—Cart way to Wajnapur. |
| | Value Rs. 3,000. | | | | | | | | | North—Cart way to Wajnapur. |
| | | | | | | | | | | South—Way to Wajnapur. |
| Sirasgaon | 72 | 9-21 | 8-56 | .. | .. | .. | .. | .. | 500 | East—Way. |
| | (As per J. B. No. 9) | | | | | | | | | West—Way. |
| | Value Rs. 2,000. | | | | | | | | | North—Way. |
| | | | | | | | | | | South—House of Chander Bhan Genu Dhanger. |
| Tandulwadi | 42 | 5-05 | 8-00 | .. | .. | .. | .. | .. | 200 | East—Way to village Tandulwadi. |
| | (As per J. B. No. 9) | | | | | | | | | West—Public way and Temple. |
| | Value Rs. 1,000. | | | | | | | | | North—Way to village Abadi. |
| | | | | | | | | | | South—Way to Sendurwada. |

District Aurangabad



| Serial No. and village | Name of the Wakfs | Whether the wakf is a Shia or Sunni wakfs | Object of the wakfs | Name of the wakf | Date and year of creation of the wakf | Details of wakfs deed or deeds | Name of the mutawalla |
|------------------------|--|---|---------------------|------------------|---------------------------------------|--|---------------------------------------|
| (1) | (2) | (3) | (4) | (5) | (6) | (7) | (8) |
| 61. Turkabad .. | Masjid, east of the village Area 60 × 60 ft. Value Rs. 2,000. | .. Sunni | Religious | Ack. Endt. | Not available | M. No. 22491 24th Rabiulawal, 1301 Hijri. | Shri Chandu son of Khairu. |
| 62. Tal Pimpri .. | Dargah Kale Shah Wali East side of the village. Area 40 × 40 ft. Value Rs. 2,000. | .. Do. | Do. | Do. | Do. | Not available | Shri Papa son of Qasim |
| 63. Takli .. | Dargah Syed Sadat Saheb South side of the village. Area 40 × 40 ft. Value Rs. 200. | .. Do. | Do. | Do. | Do. | M. No. 30303 25th Jamadi-us- sani, 1303 Hijri. | Shri Syed Daud .. |
| 64. Toki .. | Masjid, south of the village .. Area 18½ × 17 ft. Value Rs. 300. | .. Do. | Do. | Do. | Do. | M. No. 15272 19th Shahban, 1299 Hijri. | Shri Rahim Saheb .. |
| 65. Talesaman .. | Masjid Area 28 × 20 ft. Value Rs. 600. | .. Do. | Do. | Do. | Do. | Not available | Shri Qazi Ruknuddin |
| 66. Do. .. | Sarai, east of the village Area 280 × 280 ft. Value Rs. 1,00,000. | .. Do. | Do. | Do. | Do. | Do. | Shri Anwar Khan Imam Khan. |
| 67. Waluj .. | Dargah Syed Sadat Saheb (North side of the village). Area 60 × 60 ft. Value Rs. 20,000. | .. Do | Do. | Do. | Do. | M. No. 30563 12th Rajab, 1303 Hijri. | Shri Sk. Fateh Mohd. and others. . |
| 68. Do. .. | Masjid and Ashoor Khana .. Area 38 × 37 ft. Value Rs. 10,000. | .. [Do. | Do. | Do. | Do. | M. No. 88 Amardad, 1296 Fasl. | Shri Shaikh Ahmed Sk. Rahim. |



| Details of immovable properties assessed at more than Rs. 5 or valued at more than Re. 1 | | | | Other properties | | | Details of the properties | Cash Grant or annuities if any received from Govt. | Estimated annual income | Remarks |
|--|------------|--------|------------|------------------------|---|---------------------|-----------------------------|--|-------------------------|---|
| Village | Survey No. | Area | Assessment | Village where situated | Site on which situated | Boundaries | | | | |
| (9) | (10) | (11) | (12) | (13) | (14) | (15) | (16) | (17) | (18) | (19) |
| | | A. gs. | Rs. P. | | | | | | | Rs. |
| Turkabad | 175 | 11-28 | 7-28 | .. | Open plot Area 38 x 24 ft. Value Rs. 300. | In front of Masjid. | Jainamaz etc. Value Rs. 12. | .. | 500 | East—Open land of Gaothan. West—Public way. North—Public way. South—Way and house of Manohar. |
| (As per J. B. No. 9) Value Rs. 5,000. | | | | | | | | | | |
| Tal Pimpri | 119 | 11-06 | 12-00 | .. | .. | .. | .. | .. | 400 | East—Public way. West—Public way. North—Public way. South—House of Pandharinath. |
| (As per J. B. No. 9) Value Rs. 5,000. | | | | | | | | | | |
| Takli | 35 | 20-08 | 20-28 | .. | 4 Banyan trees Value Rs. 200. | .. | .. | .. | 800 | Situated in survey number of Papa Bane Khan Saheb. |
| (As per J. B. No. 9) Value Rs. 4,000. | | | | | | | | | | |
| Toki | 3 | 4-34 | 8-14 | .. | .. | .. | .. | .. | 400 | East—Public way. West—Graveyard. North—Open land and house of Aziz Shah. South—Graveyard. |
| (As per J. B. No. 9) Value Rs. 3,000. | | | | | | | | | | |
| Talesaman | 21 | 8-20 | 10-71 | .. | .. | .. | .. | .. | 200 | Situated in S. No. 2 i.e., Graveyard. |
| | 23/1 | 4-10 | 3-43 | | | | | | | |
| | | 2-19 | 2-14 | | | | | | | |
| | 3 | 15-09 | 16-25 | | | | | | | |
| (As per V.F. VII-XII) Value Rs. 4,000. | | | | | | | | | | |
| Do. | 3 | 2-04 | 5-57 | .. | 3 Neem trees | .. | .. | .. | 300 | Situated in S. No. 13. |
| | 13 | 8-23 | 29-14 | .. | 1 Banyan tree | .. | .. | .. | | |
| | | | | .. | 1 Gondni tree | .. | .. | .. | | |
| | | | | .. | 1 Shewga tree | .. | .. | .. | | |
| | | | | .. | 1 Well | .. | .. | .. | | |
| (As per J. B. No. 9) Value Rs. 5,000. | | | | | | | | | | |
| | 21 | 30-08 | 6-14 | .. | .. | .. | .. | .. | 1,000 | Situated in S. No. 211. |
| (As per J. B. No. 9) Value Rs. 15,000. | | | | | | | | | | |
| Do. | 51 | 24-35 | 45-42 | .. | .. | .. | .. | .. | 2,000 | East—Public way. West—Open space of Gaothan. North—House of Sk. Mohd. Sk. Chand. South—Public way and house of Chhote Khan and Khan. |
| (As per J. B. No. 9) Value Rs. 20,000. | | | | | | | | | | |

"ABSTRACT" Taluka Gangapur, district Aurangabad in respect of Sunni Wakf Institutions

| | No. of Wakf Institutions | Valuation of the Main Wskfs. | Valuation of Immovable property | | | Movable | Annual Income | | | Remarks |
|----------|--------------------------|------------------------------|---------------------------------|------------------------------|----------|---------|---------------|--------|--------|---------|
| | | | Agricultural land | Other than Agricultural land | Total | | Cash Grant | Other | Total | |
| | (1) | (2) | (3) | (4) | (5) | (6) | (7) | (8) | (9) | (10) |
| | | Rs. | Rs. | Rs. | Rs. | Rs. | Rs. | Rs. | Rs. | |
| Part "A" | .. 450 | 3,12,521 | 5,200 | 21,300 | 26,500 | 2,105 | .. | 660 | 660 | |
| Part "B" | | .. | .. | .. | .. | .. | .. | .. | .. | |
| Part "C" | .. 68 | 3,26,950 | 6,26,700 | 20,325 | 6,47,025 | 1,427 | .. | 60,750 | 60,750 | |
| Total | .. 518 | 6,39,471 | 6,31,900 | 41,625 | 6,73,525 | 3,532 | .. | 61,410 | 61,410 | |